


VERMONT E9-1-1 MapBook

Cabot

E9-1-1 MapBook with GIS Data

Use constraints: The 9-1-1 related data layers (Esites, Landmarks, Roads, Driveways, Footprints, Atlas Sheets, ESN, etc.) were developed and designed for Enhanced 9-1-1 purposes only. The user should understand that the nature of the Enhanced 9-1-1 data layers means they are never complete. **Each municipal government is responsible for maintenance of the E9-1-1 database.** Other data (non-E9-1-1 related) used in the Vermont E9-1-1 MapBook is acquired from the Vermont Center for Geographic Information (VCGI) (vcgi.vermont.gov) and local Regional Planning Commissions.

Disclaimer:

This Vermont E9-1-1 MapBook and GIS data is for general reference only. Data layers that appear on the map may or may not be accurate, current or otherwise reliable. The E9-1-1 Board and the State of Vermont make no representations of any kind, including but not limited to the warranties of merchantability or fitness for a particular use, not are any such warranties to be implied with respect to the GIS data and MapBook.

For Questions/Updates:
 Contact VT Enhanced 9-1-1 Board:
 Phone: 802-828-4911
 Email: e911.info@vermont.gov
 Website: e911.vermont.gov

1/16/2024



























































Legend





























ESITES




























SITETYPE

-  **COMMERCIAL
-  **CULTURAL
-  **EDUCATIONAL
-  **GOVERNMENT
-  **INDUSTRIAL
-  **OTHER COMMERCIAL
-  **PUBLIC GATHERING
-  **UTILITY
-  ABANDONED
-  ACCESS POINT
-  ACCESSORY BARN
-  ACCESSORY BUILDING
-  AIR SUPPORT / MAINTENANCE FACILITY
-  AIR TRAFFIC CONTROL CENTER / COMMAND CENTER
-  AIRPORT TERMINAL
-  AMBULANCE SERVICE
-  AUDITORIUM / CONCERT HALL / THEATER / OPERA HOUSE
-  BANK
-  BOAT RAMP / DOCK
-  BORDER CROSSING
-  BORDER PATROL
-  BREWERY
-  BUS STATION / DISPATCH FACILITY
-  CAMP
-  CAMPGROUND
-  CEMETERY

-  CITY / TOWN HALL
-  COAST GUARD
-  COLLEGE / UNIVERSITY
-  COMMERCIAL CONSTRUCTION SERVICE
-  COMMERCIAL FARM
-  COMMERCIAL GARAGE
-  COMMERCIAL W/RESIDENCE
-  COMMUNICATION BOX
-  COMMUNICATION TOWER
-  COMMUNITY / RECREATION FACILITY
-  CONDOMINIUM
-  COURT HOUSE
-  CUSTOMS SERVICE
-  DAY CARE FACILITY
-  DEVELOPMENT SITE
-  EBS TOWER
-  EMERGENCY PHONE / CALLBOX
-  FAIR / EXHIBITION/ RODEO GROUNDS
-  FERRY TERMINAL / DISPATCH FACILITY
-  FIRE STATION
-  FISH FARM / HATCHERY
-  FITNESS FACILITY
-  FOOD DISTRIBUTION CENTER
-  GAS STATION
-  GATED W/BUILDING
-  GATED W/O BUILDING
-  GOLF COURSE
-  GRAVEL PIT / QUARRY / MINE




















-  GREENHOUSE / NURSERY
-  GROCERY STORE
-  HARBOR / MARINA
-  HAZARDOUS MATERIALS FACILITY
-  HAZARDOUS STORAGE FACILITY
-  HEALTH CLINIC
-  HELIPAD / HELIPORT / HELISPOT
-  HISTORIC SITE / POINT OF INTEREST
-  HOSPITAL / MEDICAL CENTER
-  HOUSE OF WORSHIP
-  HYDROELECTRIC FACILITY
-  ICE ARENA
-  INSTITUTIONAL RESIDENCE / DORM / BARRACKS
-  LANDFILL
-  LAW ENFORCEMENT
-  LIBRARY
-  LODGING B&B / HOTEL / MOTEL / INN
-  LOOKOUT TOWER
-  LUMBER MILL / SAW MILL
-  MANUFACTURING FACILITY
-  MOBILE HOME
-  MORGUE
-  MULTI-FAMILY DWELLING
-  MUSEUM
-  NATIONAL GUARD /
-  NUCLEAR FACILITY
-  NURSING HOME / LONG TERM CARE
-  OFFICE BUILDING

-  OIL / GAS FACILITY
-  OTHER
-  OTHER RESIDENTIAL
-  OUTPATIENT CLINIC
-  PARK AND RIDE / COMMUTER
-  PHARMACY
-  PICNIC AREA
-  POST OFFICE
-  PRISON / CORRECTIONAL FACILITY
-  PRIVATE AND EXPRESS SHIPPING FACILITY
-  PSAP
-  PUBLIC BEACH
-  PUBLIC TELEPHONE
-  PUBLIC WATER SUPPLY INTAKE
-  PUBLIC WATER SUPPLY WELL
-  PUMP STATION
-  RACE TRACK / DRAGSTRIP
-  RAILROAD STATION
-  RESIDENTIAL FARM
-  REST STOP / ROADSIDE PARK
-  RESTAURANT
-  RETAIL FACILITY
-  RV HOOKUP
-  SCHOOL K / 12
-  SEASONAL HOME
-  SHOOTING RANGE
-  SINGLE FAMILY DWELLING
-  SKI AREA / ALPINE





-  SOLAR FACILITY
-  SPORTS ARENA /
-  STATE CAPITOL
-  STATE GARAGE
-  STATE GOVERNMENT FACILITY
-  STATE PARK
-  STORAGE UNITS
-  SUBSTATION
-  SUGARHOUSE
-  TEMPORARY STRUCTURE
-  TOWN GARAGE
-  TOWN OFFICE
-  TRAILHEAD
-  TRANSFER STATION
-  UNKNOWN
-  US FOREST FACILITY
-  US GOVERNMENT FACILITY
-  UTILITY POLE W/PHONE
-  VETERINARY HOSPITAL / CLINIC
-  VISITOR / INFORMATION CENTER
-  WAREHOUSE
-  WASTE / BIOMASS FACILITY
-  WASTEWATER TREATMENT PLANT
-  WATER TANK
-  WATER TOWER
-  WIND FACILITY / WIND TOWER
-  YOUTH CAMP

Legend

Roads

-  Interstate Highway
-  US Highway
-  State Highway
-  Town Highway Class 1
-  Town Highway Class 2
-  Town Highway Class 3
-  Town Highway Class 4
-  Private
-  Driveway
-  Discontinued Road
-  Legal Trail
-  Ferry
-  Military - no public access
-  National Forest Highway
-  State Forest Highway
-  Proposed
-  Rivers
-  Driveways
-  Railroad

Hydrants

-  Drafting Site
-  Dry Hydrant
-  Municipal Hydrant
-  Pressurized Hydrant

Townline





Emergency Service Zones



FootPrints

-  Airport
-  Solar Field
-  Alpine Trail Easiest
-  Alpine Trail Intermediate
-  Alpine Trail Advanced
-  Alpine Trail Expert
-  Alpine Glade Marked
-  Alpine Glade Not Marked
-  Building
-  Farm
-  Golf Course
-  Quarry
-  Park
-  Shopping Center
-  Stadium/Arena
-  Other

Addressing Error

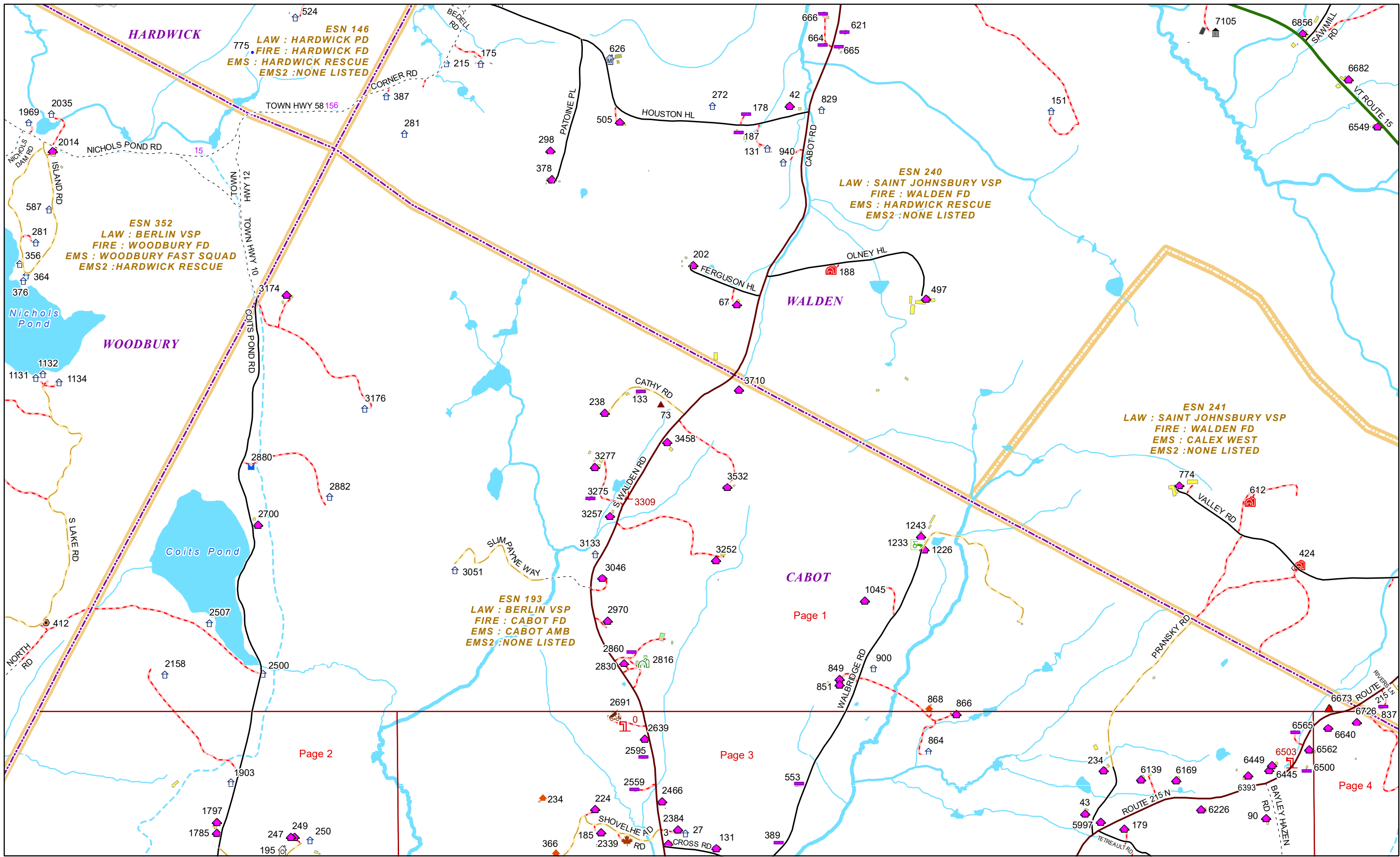
-  Orange - Duplicated Addressed Building
-  Yellow - Unnumbered Building

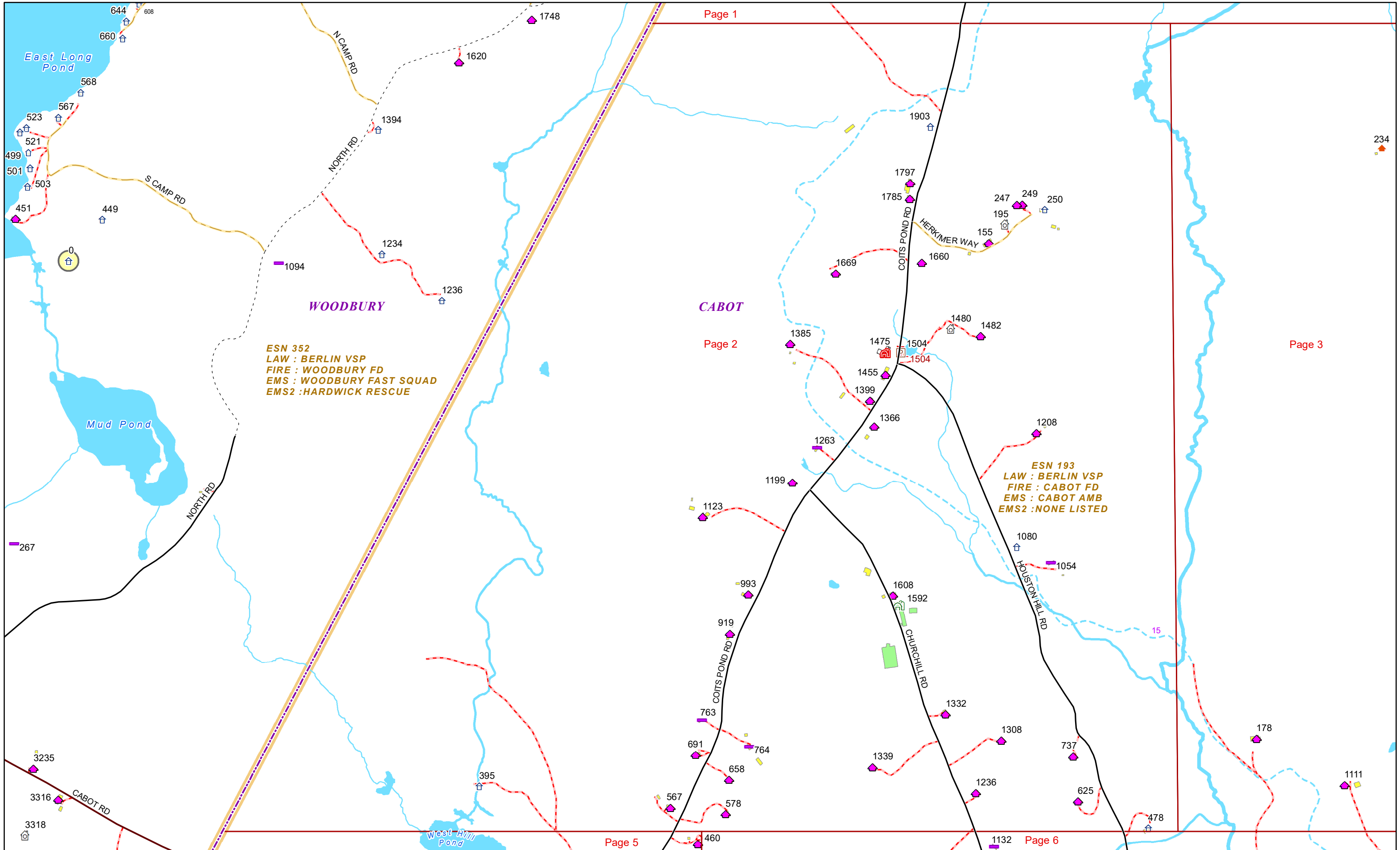
CABOT Road Name Index

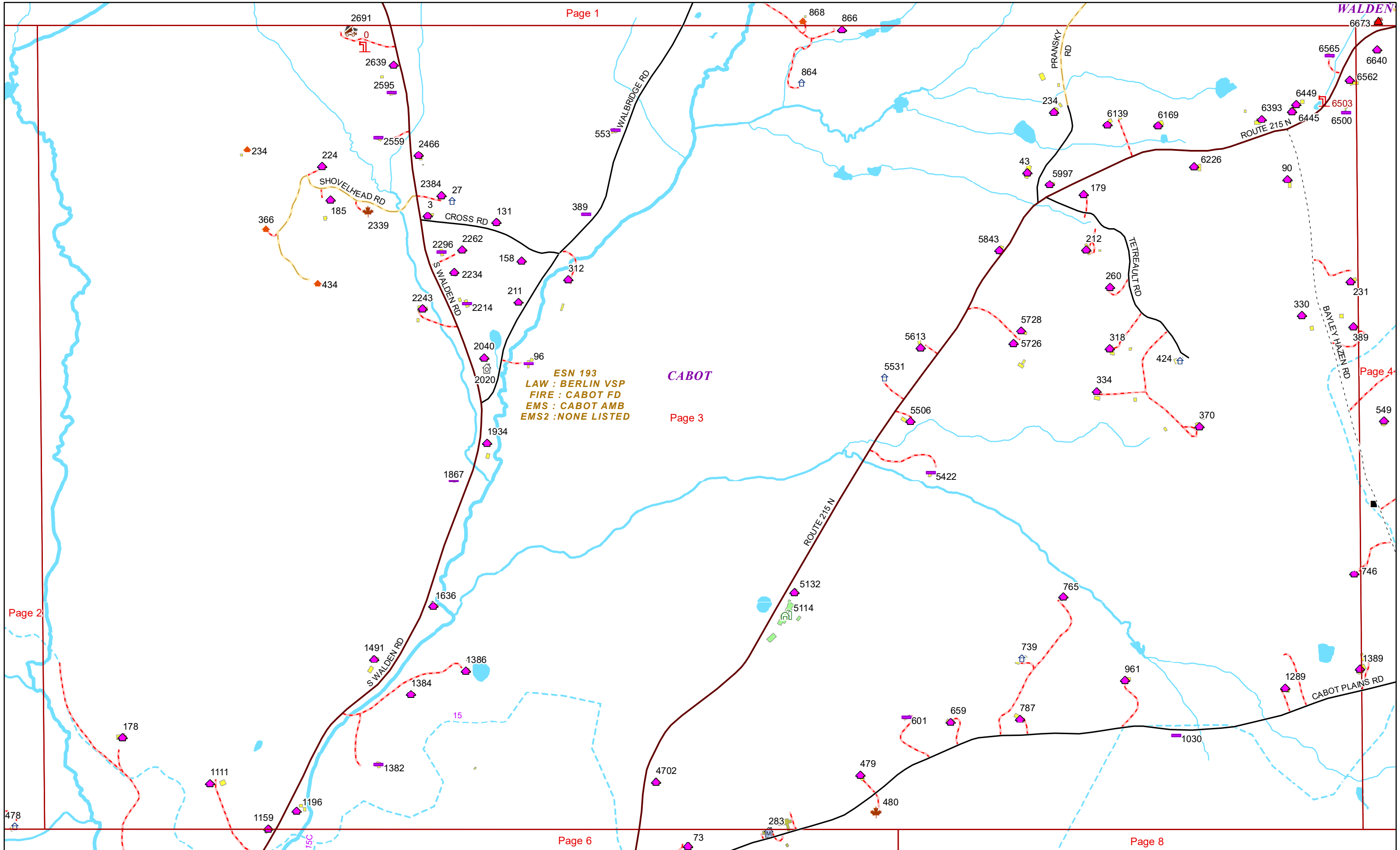
ROAD NAME	PAGE(S)
BARNETT DR	4
BAYLEY HAZEN RD	3
BERMINGHAM LN	14
BLODGETT RD	12,19
BOLTON RD	8
BOTHFELD HILL RD	5,6
BRICKETTS CROSSING RD	4
BROOK RD	1,11
CABOT PLAINS RD	3,4
CABOT RD	19
CARPENTER RD	11
CATHY RD	1
CHATOT RD	10
CHURCHILL RD	2
CLOUGH LN	7
COITS POND RD	2,8
COMMON RD	7
COVENANT HILLS RD	19
COW HILL RD	15
CROSS RD	3
DANVILLE HILL RD	6,7,14,15
DEEPER RUTS RD	4
DINGMAN RD	12
DUBRAY RD	4,8
DUCHARME RD	1,11,13
ELM RIDGE RD	7
ELM ST	6,7
ENNIS LN	18
FLYING U FARM LN	14

ROAD NAME	PAGE(S)
GARDEN WAY	7
GARNEY RD	6
GLINKA RD	7,14
GYM RD	7
HEADWATERS LN	7
HERKIMER WAY	2
HOUGHTON RD	2,18,19
HOUSTON HILL RD	2
JENNY LN	7
JOES POND PEARL IS	9
JOES POND PRIEST IS	9
JOHN COPPER RD	13
JUG BROOK RD	5,19
KEENE RD	18
LANGONE RD	6
LAST RD	14,18
LOVELY RD	18
MACK MOUNTAIN RD	15
MAIN ST	7
MCCARTY LN	19
MCKINSTRY RD	14
MCQUEENEY RD	4
MEADOW LN	9
MENARD RD	6
MOLLY RD	18
OLD CENTER RD	6,14
OLD ROUTE 2	17,18
POND VIEW RD	4
PORTER RD	17

ROAD NAME	PAGE(S)
PRANSKY RD	1,3
ROUTE 215 N	1,3,6,7
ROUTE 215 S	12,13
S WALDEN RD	1,3,6,7
S WALDEN RD FRK	7
SANDY BEACH RD	9
SAW MILL RD	12
SHOVELHEAD RD	3
SLIM PAYNE WAY	1
SMITH RD	14
SOUTH VIEW HTS	14
STONE FARM RD	13
TAYLOR WAY	8
TEBBETTS RD	11
TETREAULT RD	3
THISTLE HILL RD	17
TOWN HWY 57	13
TOWN HWY 64	15
URBAN FARM WAY	8,14,15
US ROUTE 2	15,17,18
VT ROUTE 232	8
W SHORE RD	4,9,10
WALBRIDGE RD	1,3
WEST HILL POND RD	5,12
WHEELER RD	17
WHITE RD	15
WHITTIER HILL RD	7,14,17



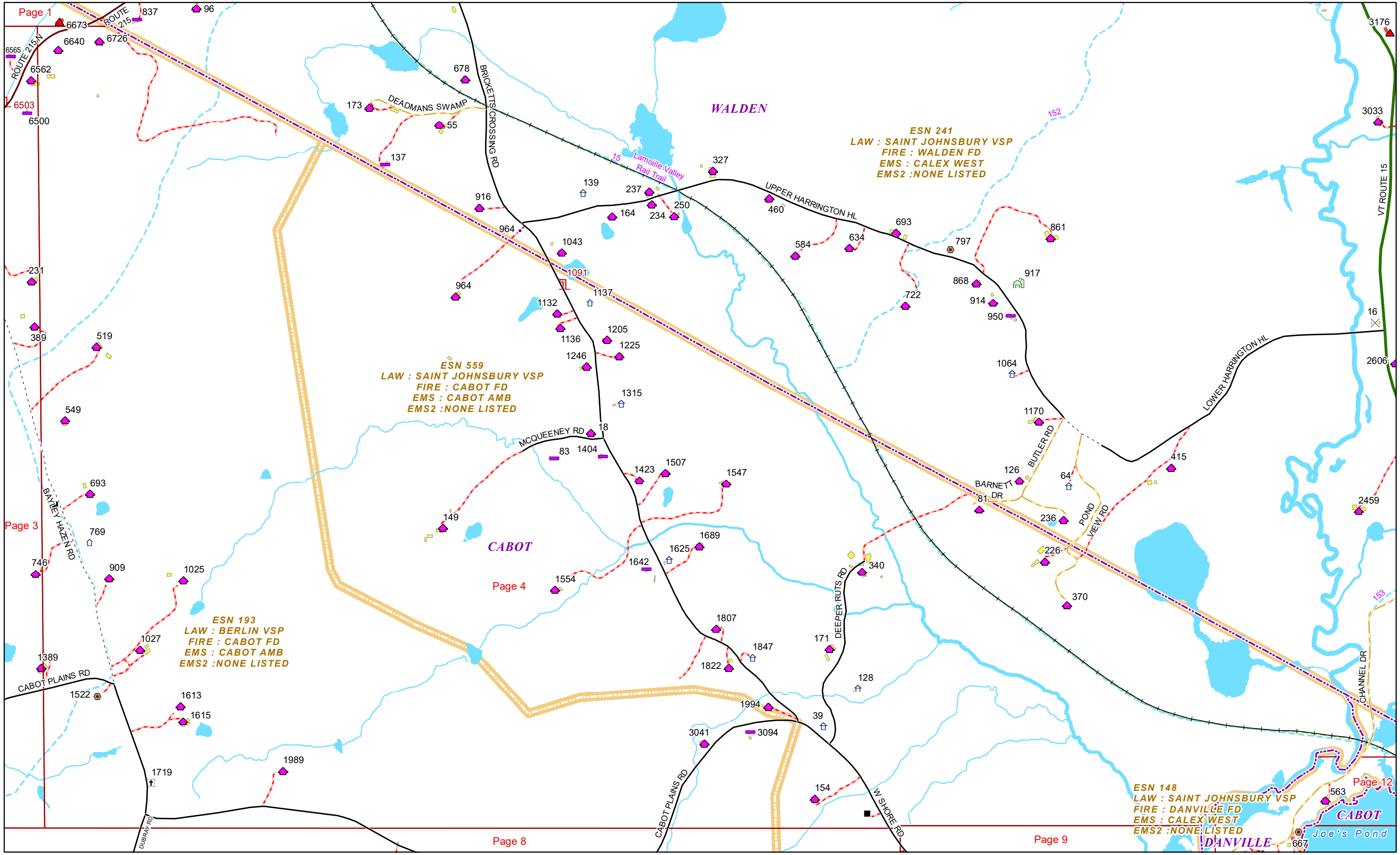


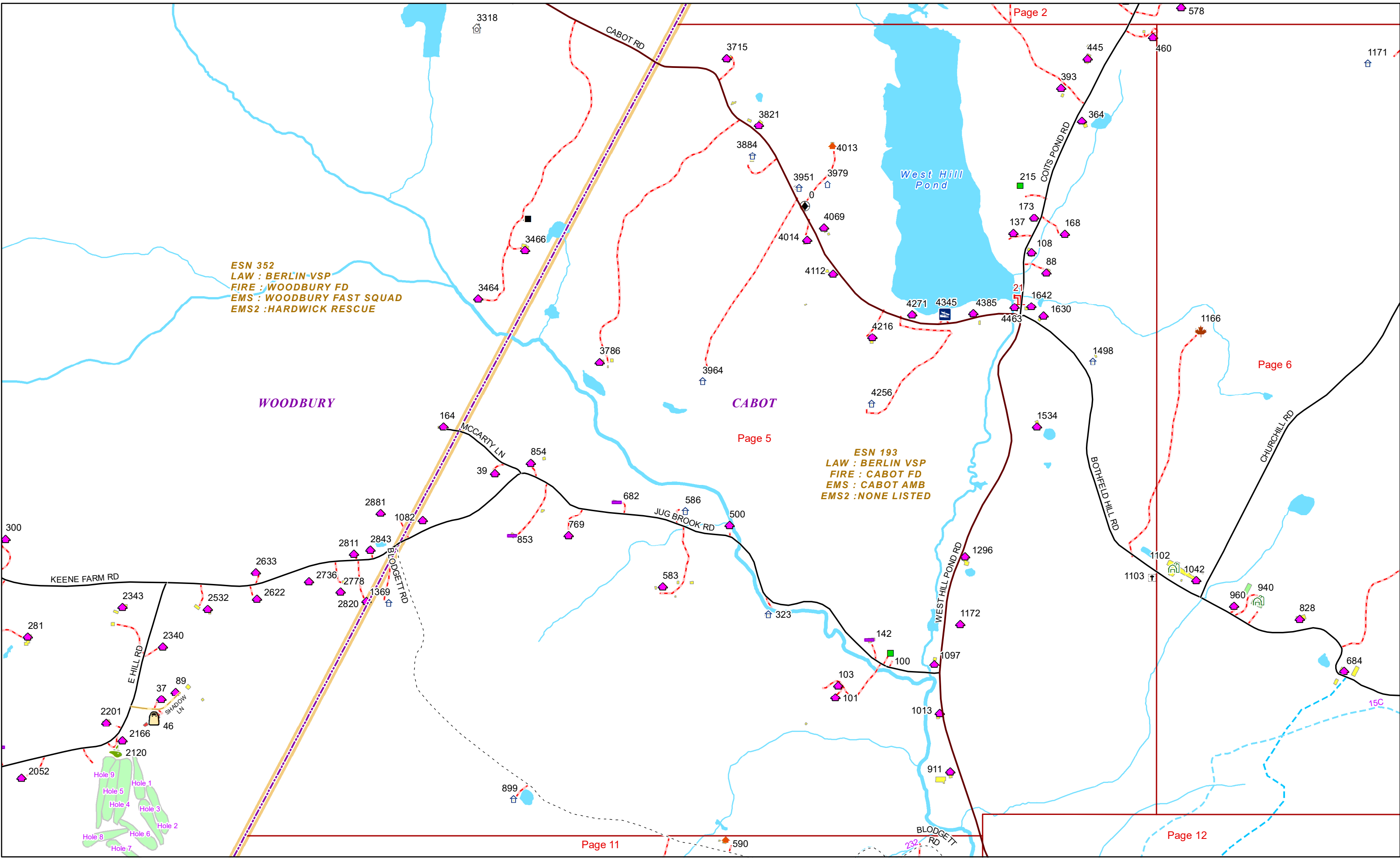


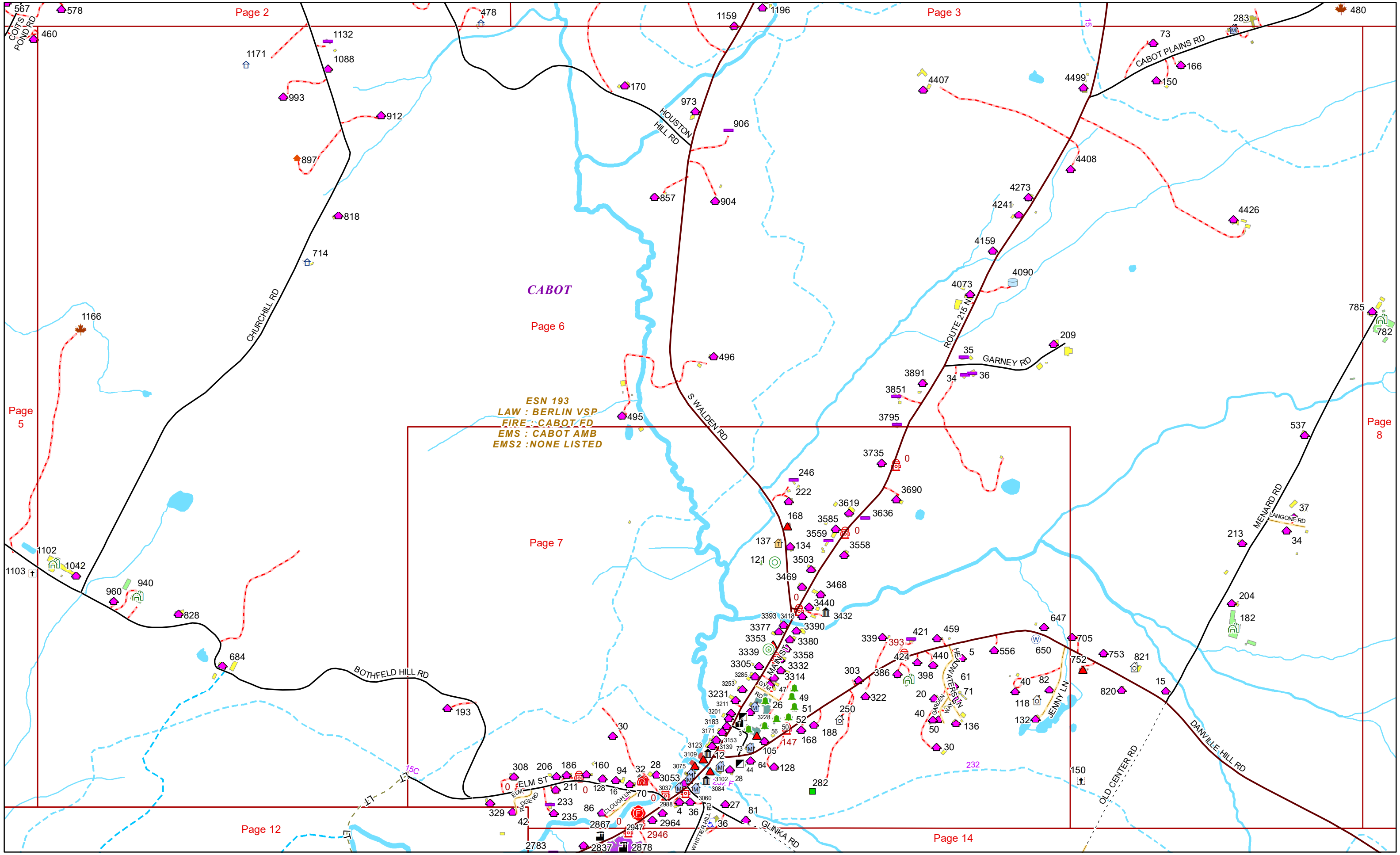
ESN 193
LAW : BERLIN VSP
FIRE : CABOT FD
EMS : CABOT AMB
EMS2 : NONE LISTED

CABOT









Page 2

Page 3

CABOT

Page 6

ESN 193
LAW : BERLIN VSP
FIRE : CABOT FD
EMS : CABOT AMB
EMS2 : NONE LISTED

Page 7

Page 5

Page 8

Page 12

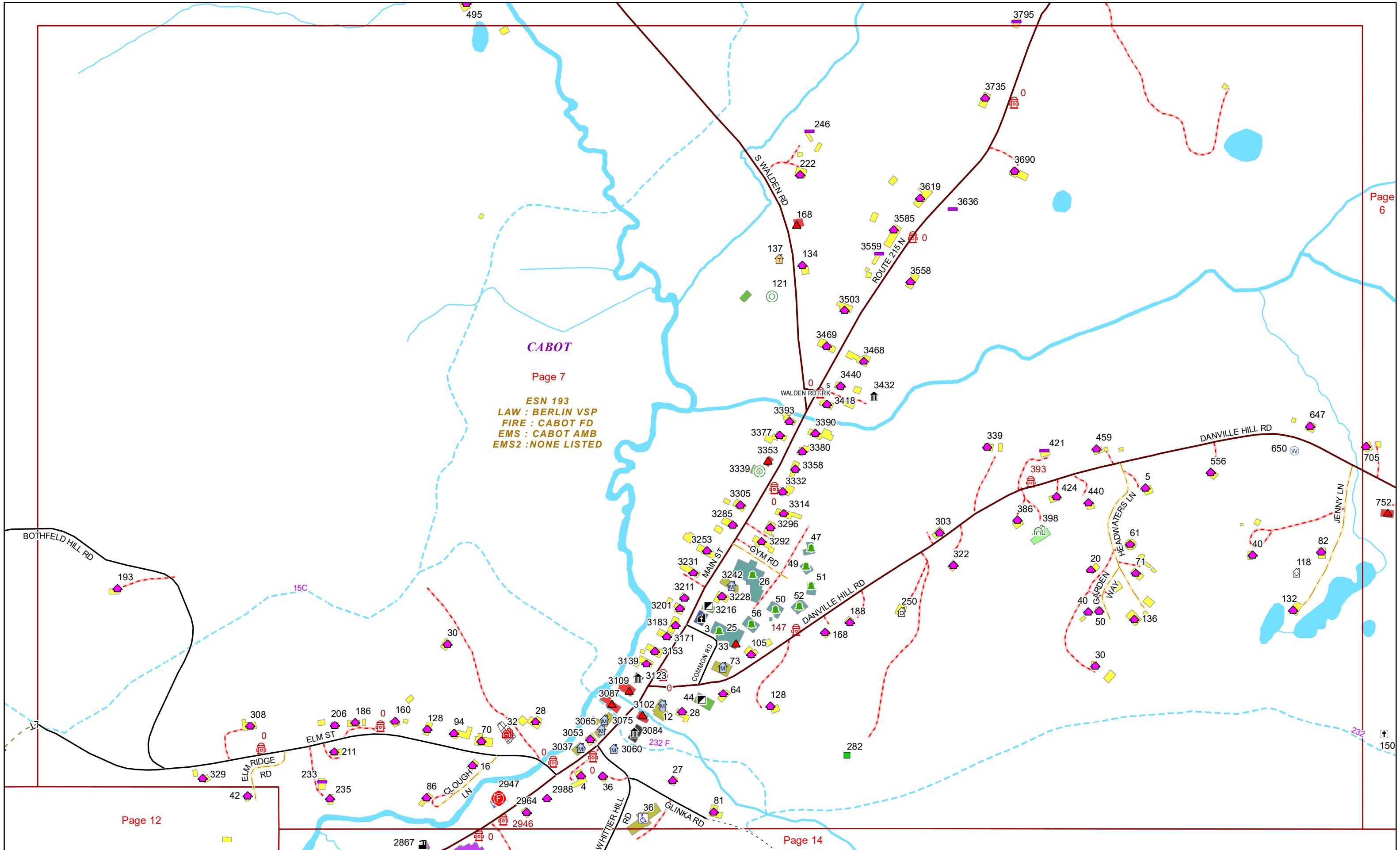
Page 14

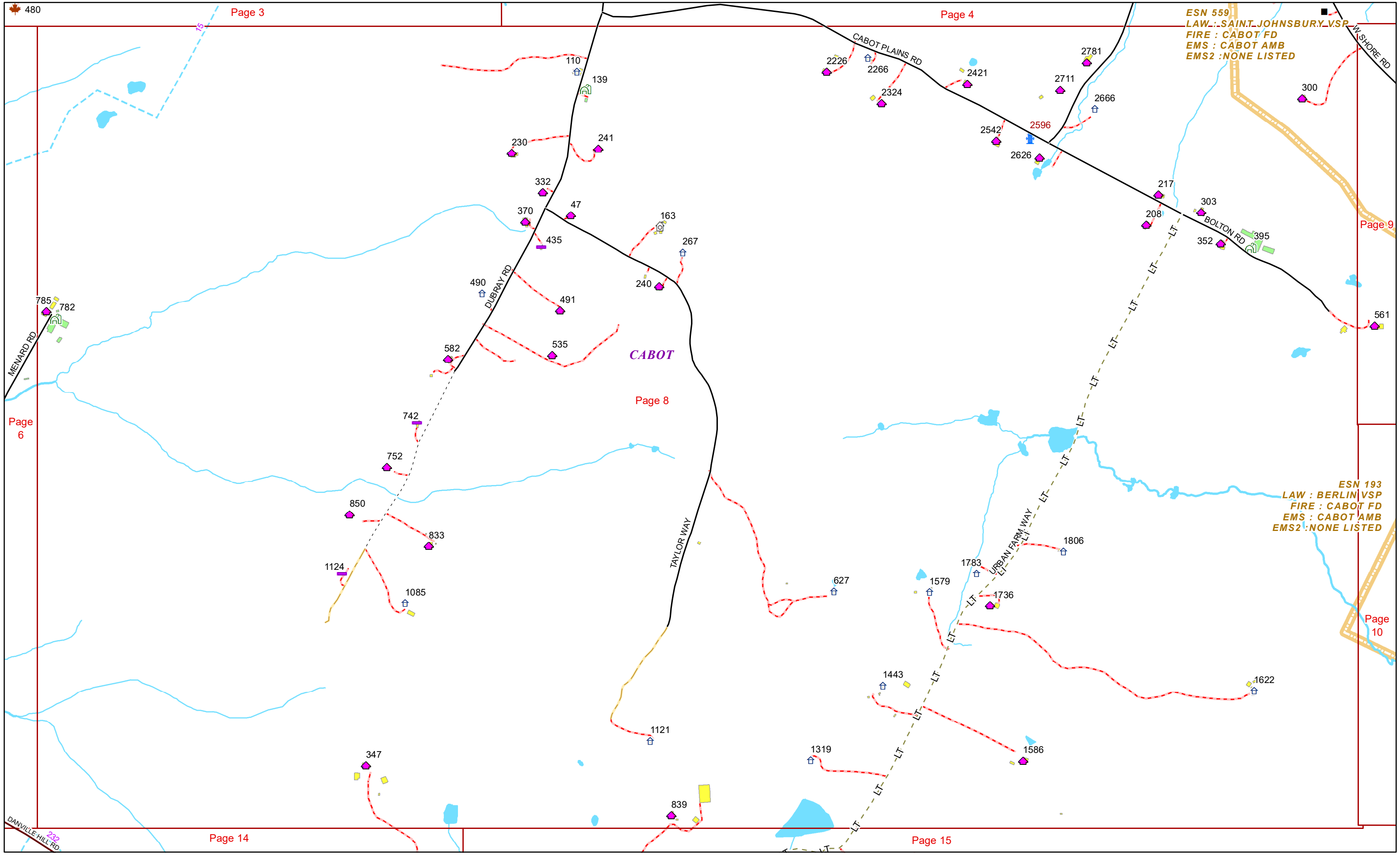


CABOT

Page 7

ESN 193
LAW : BERLIN VSP
FIRE : CABOT FD
EMS : CABOT AMB
EMS2 : NONE LISTED





ESN 559
LAW : SAINT-JOHSBURY_VSP
FIRE : CABOT FD
EMS : CABOT AMB
EMS2 : NONE LISTED

ESN 193
LAW : BERLIN_VSP
FIRE : CABOT FD
EMS : CABOT AMB
EMS2 : NONE LISTED

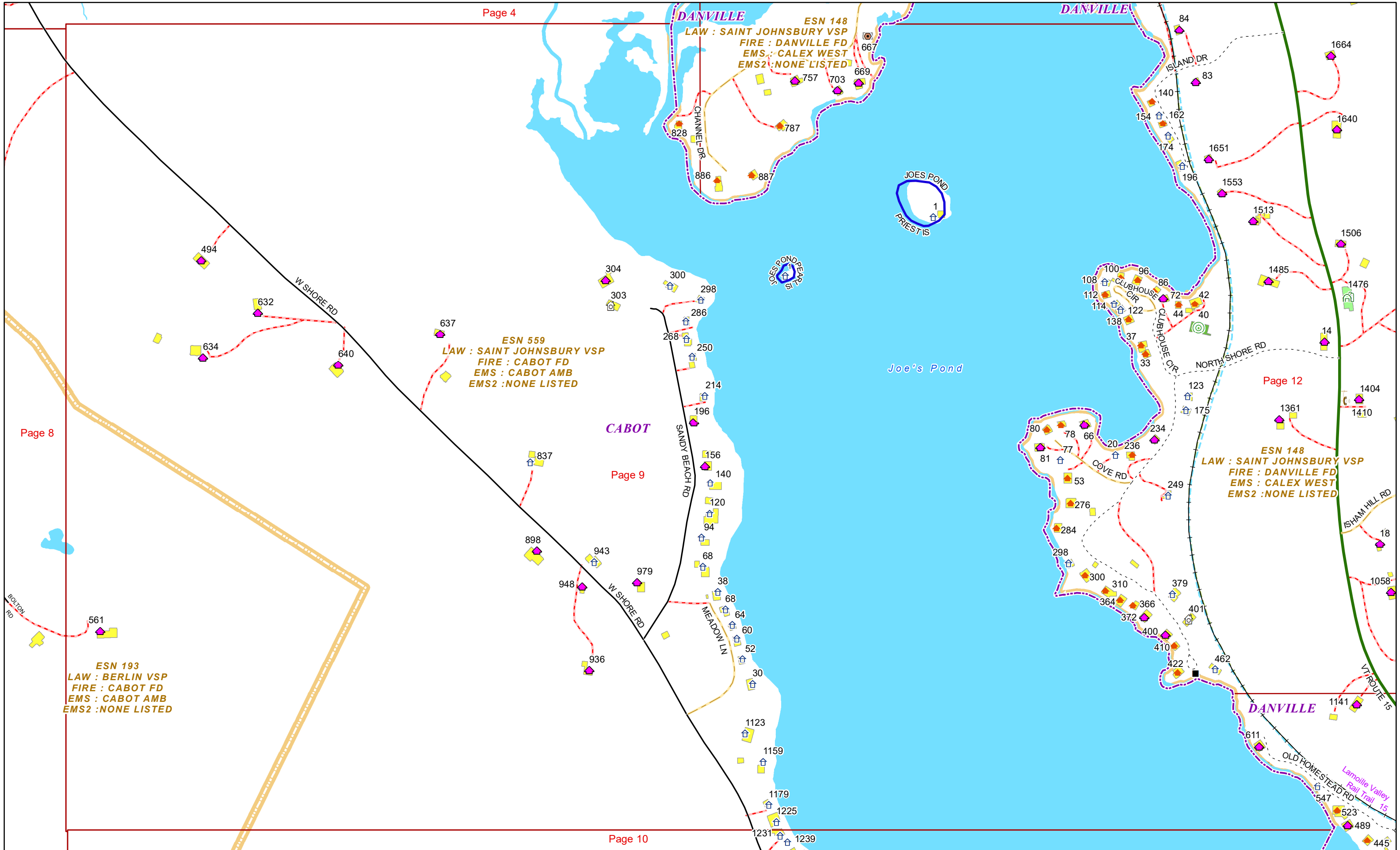


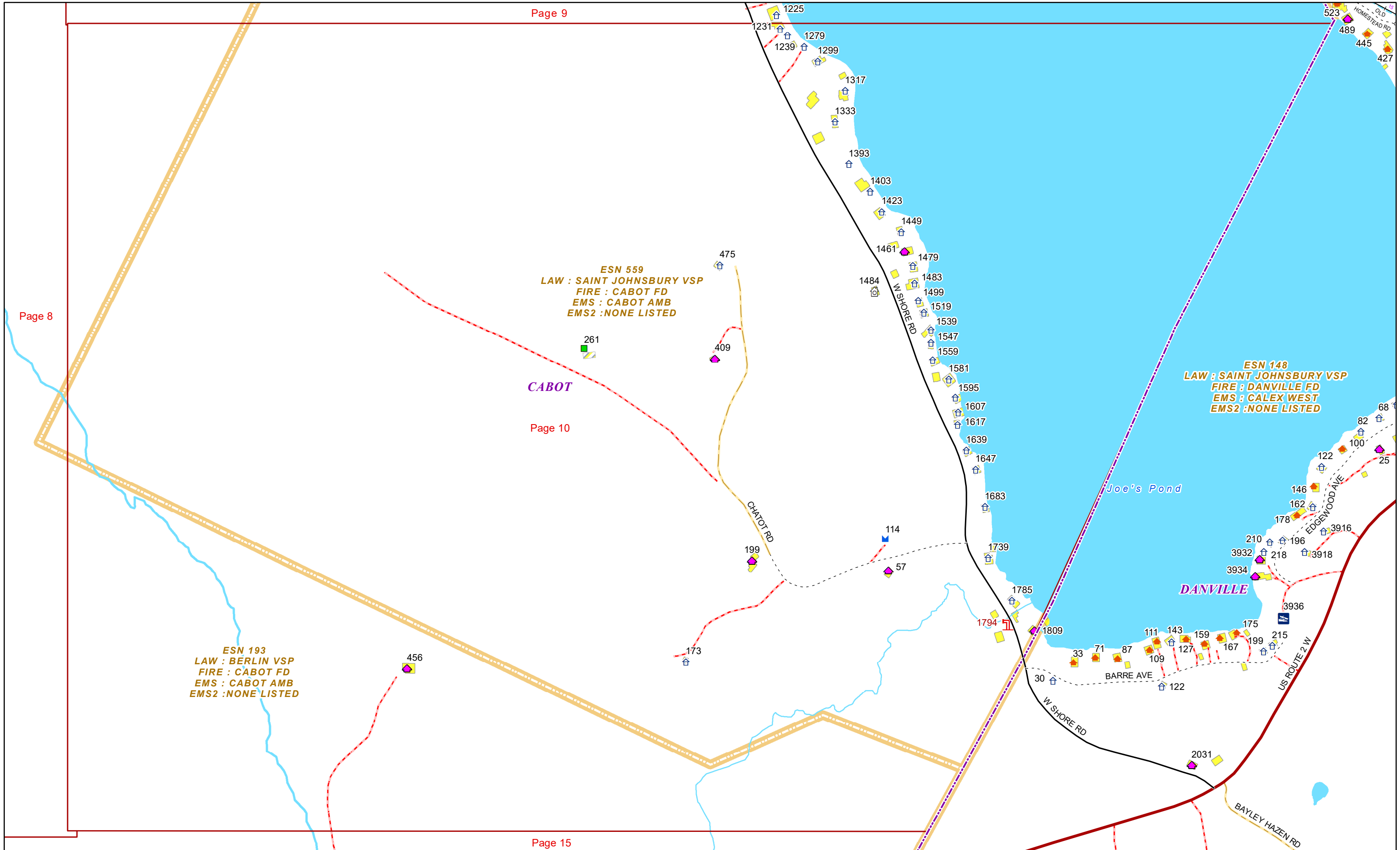
DANVILLE
ESN 148
LAW : SAINT JOHNSBURY VSP
FIRE : DANVILLE FD
EMS : CALEX WEST
EMS2 : NONE LISTED

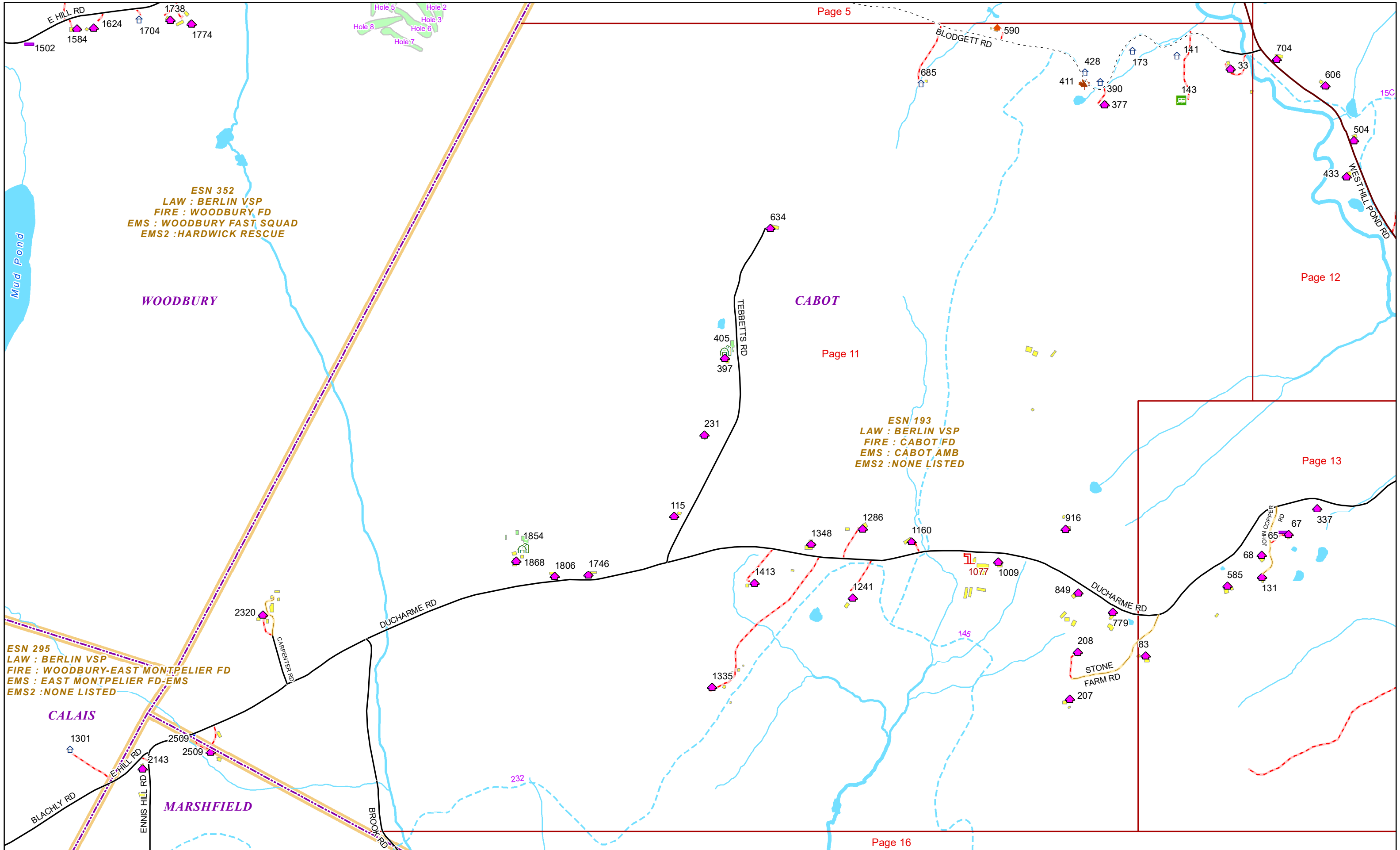
ESN 559
LAW : SAINT JOHNSBURY VSP
FIRE : CABOT FD
EMS : CABOT AMB
EMS2 : NONE LISTED

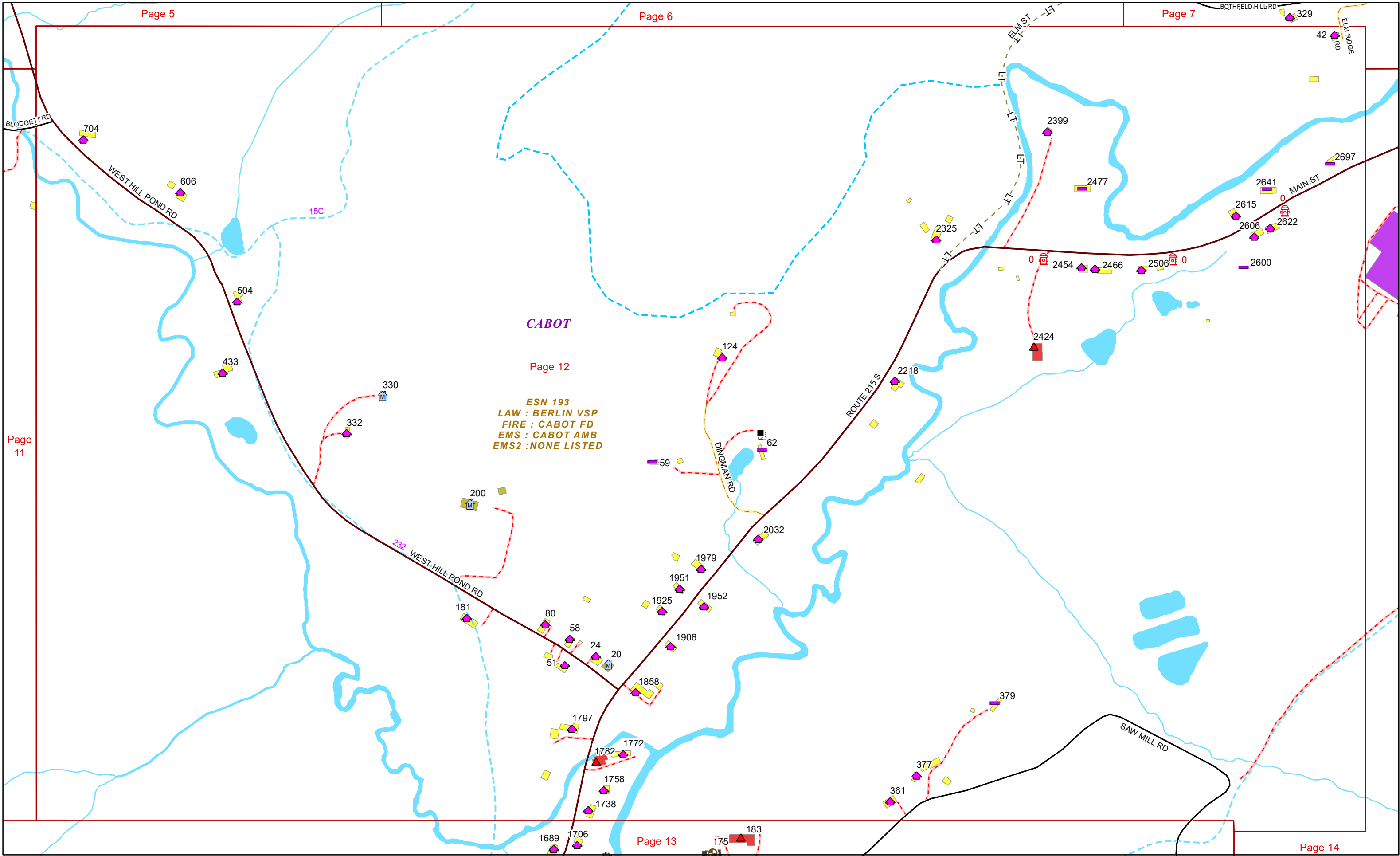
ESN 193
LAW : BERLIN VSP
FIRE : CABOT FD
EMS : CABOT AMB
EMS2 : NONE LISTED

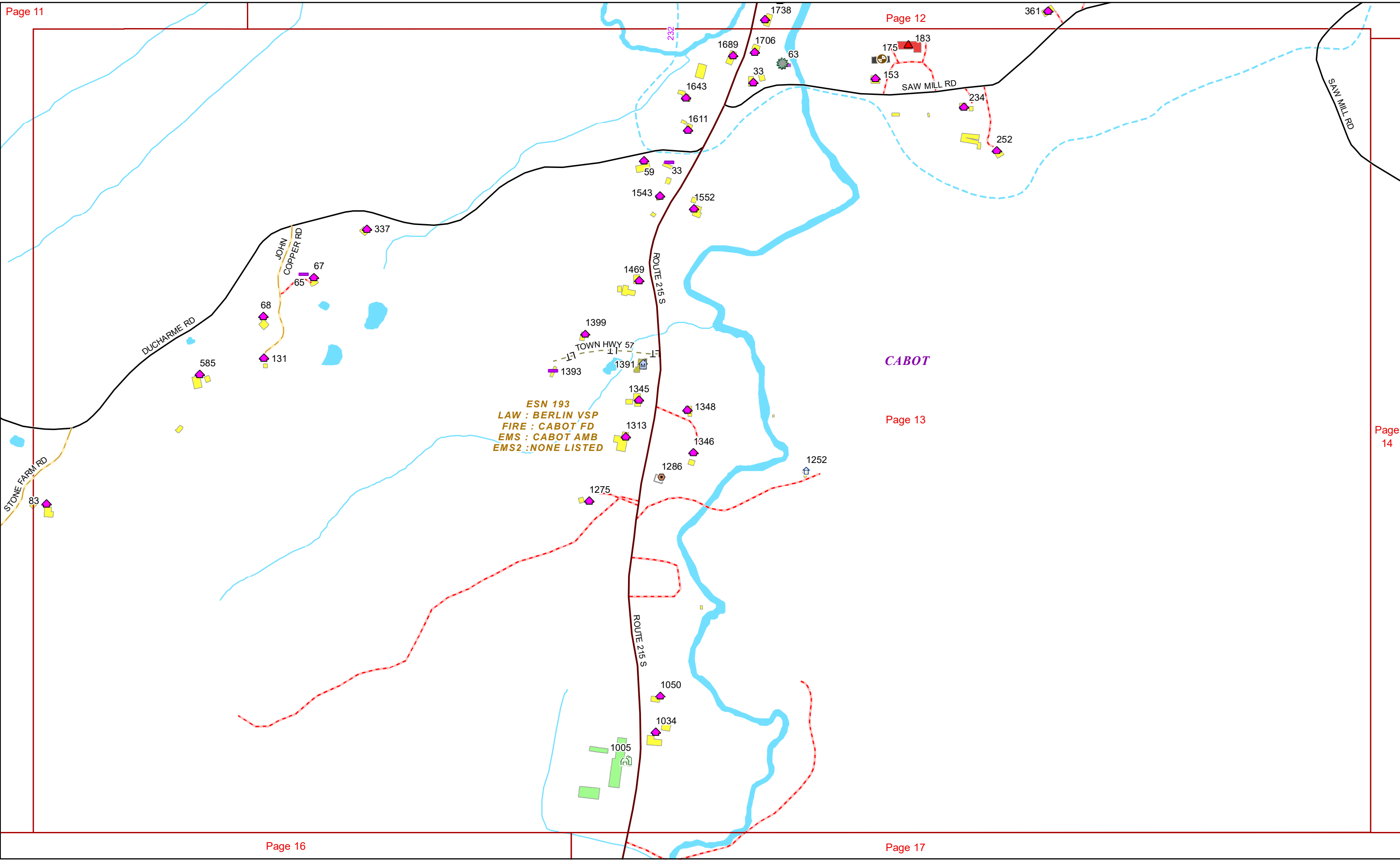
ESN 148
LAW : SAINT JOHNSBURY VSP
FIRE : DANVILLE FD
EMS : CALEX WEST
EMS2 : NONE LISTED

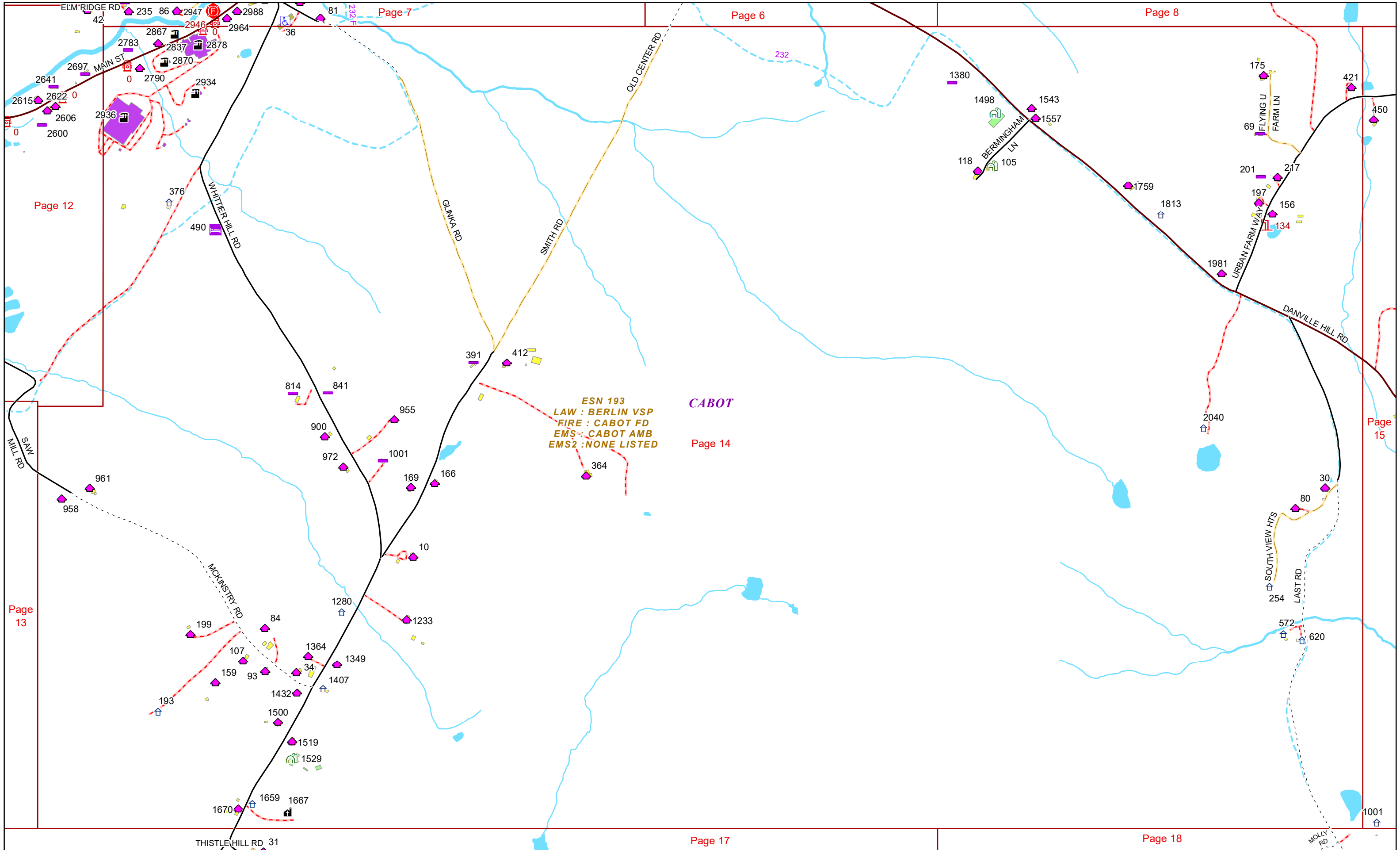












CABOT
Page 14

ESN 193
LAW : BERLIN VSP
FIRE : CABOT FD
EMS : CABOT AMB
EMS2 : NONE LISTED



CABOT

PEACHAM

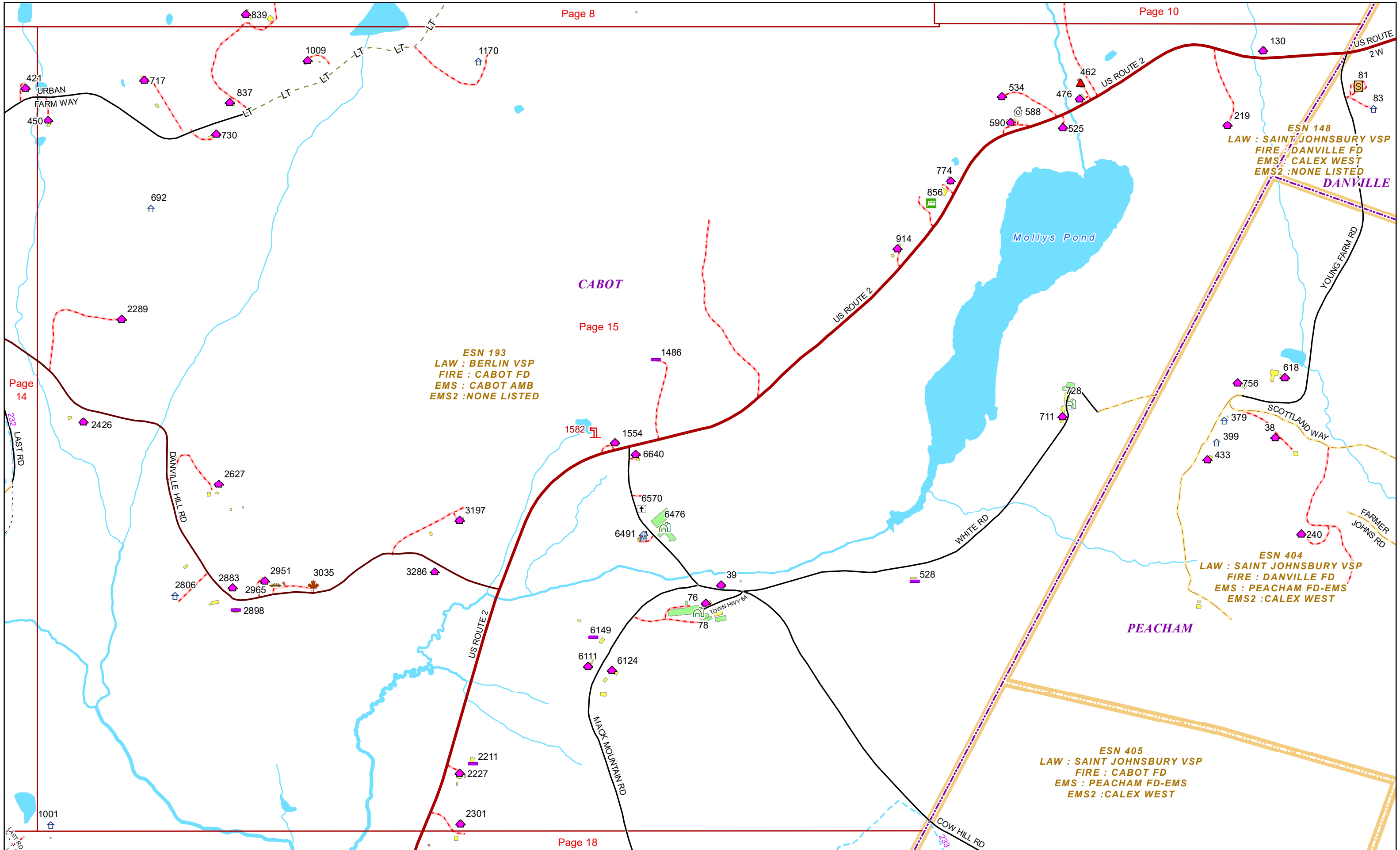
DANVILLE

ESN 193
 LAW : BERLIN VSP
 FIRE : CABOT FD
 EMS : CABOT AMB
 EMS2 : NONE LISTED

ESN 404
 LAW : SAINT JOHNSBURY VSP
 FIRE : DANVILLE FD
 EMS : PEACHAM FD-EMS
 EMS2 : CALEX WEST

ESN 405
 LAW : SAINT JOHNSBURY VSP
 FIRE : CABOT FD
 EMS : PEACHAM FD-EMS
 EMS2 : CALEX WEST

ESN 148
 LAW : SAINT JOHNSBURY VSP
 FIRE : DANVILLE FD
 EMS : CALEX WEST
 EMS2 : NONE LISTED



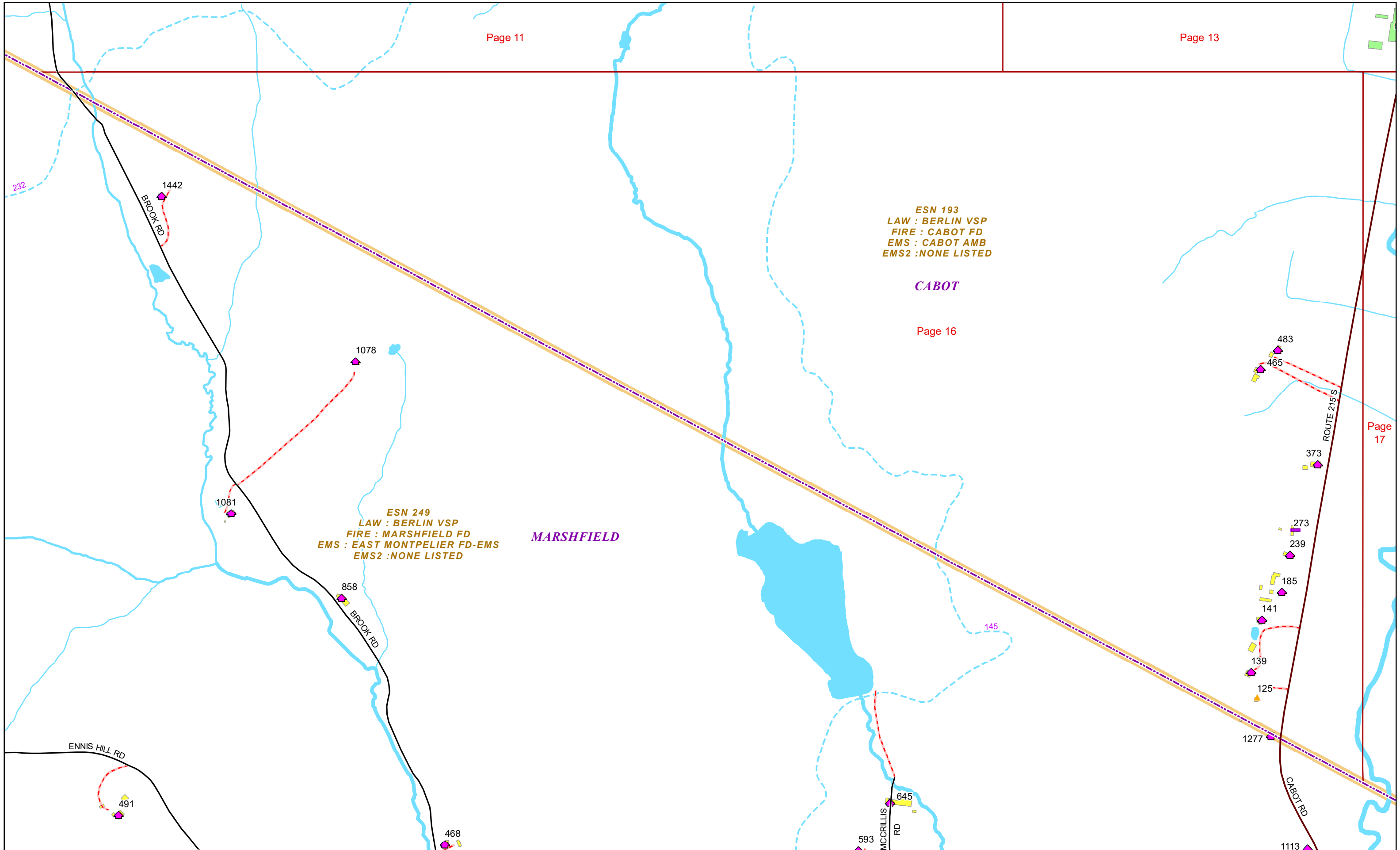
ESN 193
LAW : BERLIN VSP
FIRE : CABOT FD
EMS : CABOT AMB
EMS2 : NONE LISTED

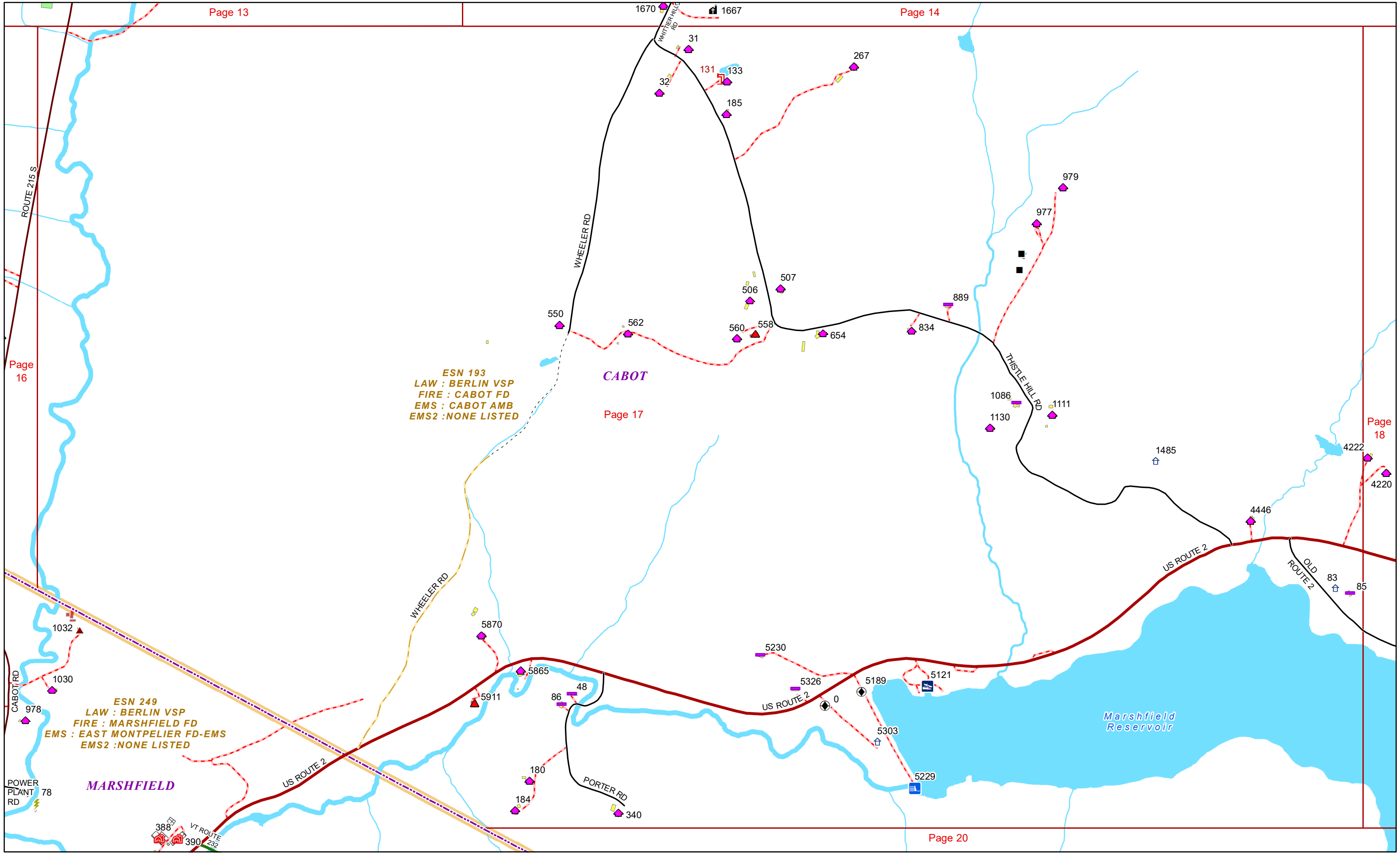
CABOT

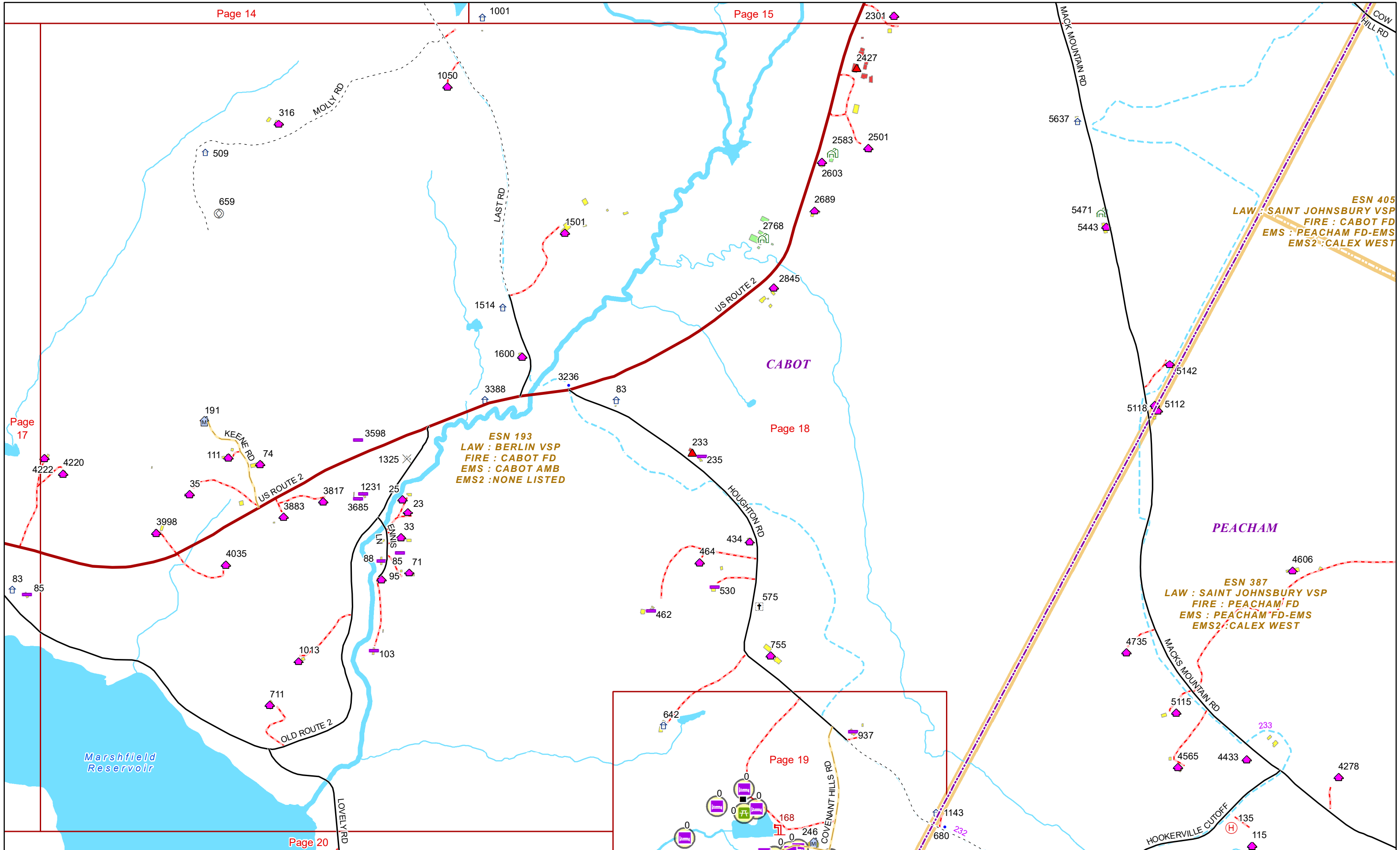
Page 16

ESN 249
LAW : BERLIN VSP
FIRE : MARSHFIELD FD
EMS : EAST MONTPELIER FD-EMS
EMS2 : NONE LISTED

MARSHFIELD





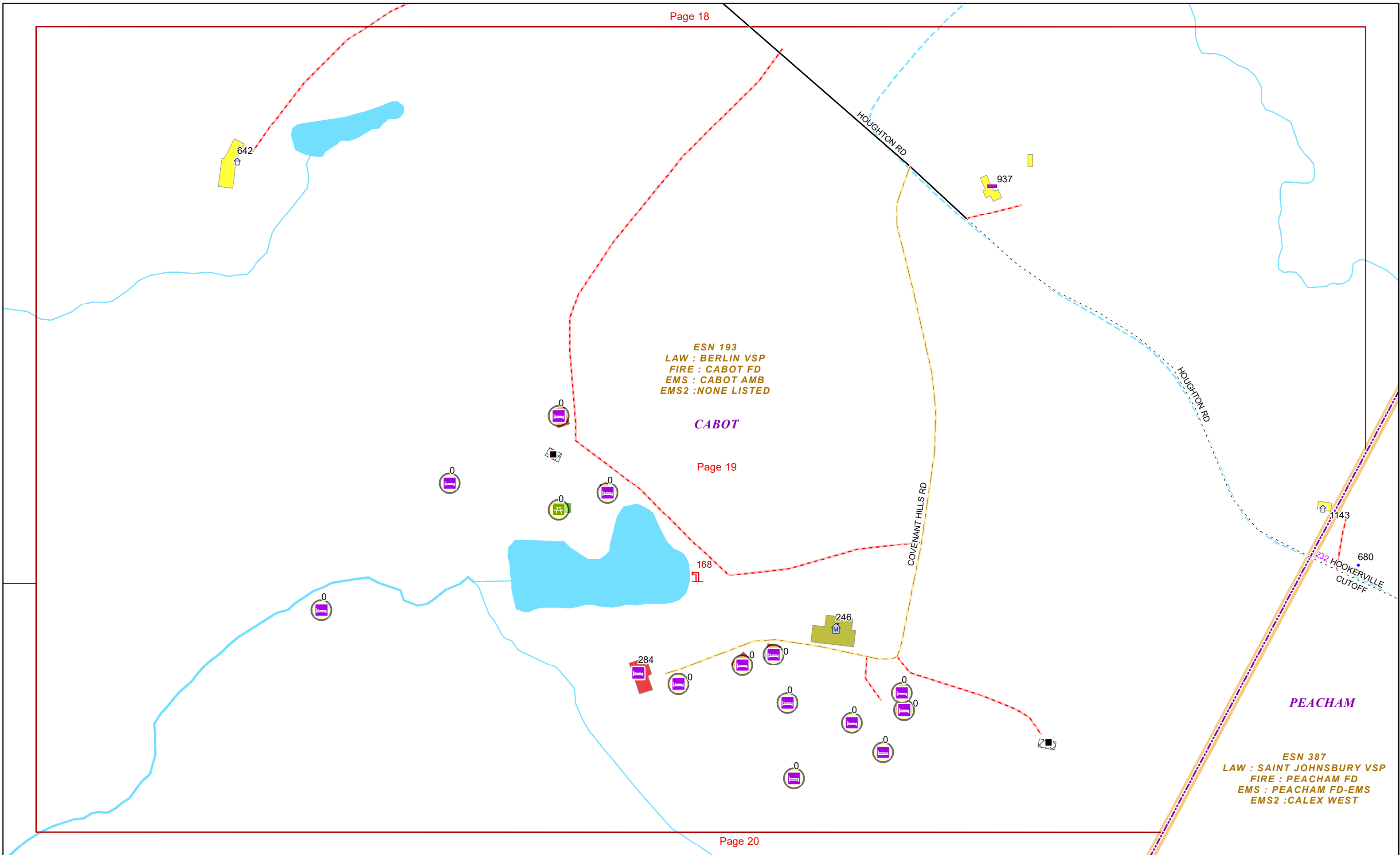


ESN 193
LAW : BERLIN VSP
FIRE : CABOT FD
EMS : CABOT AMB
EMS2 : NONE LISTED

CABOT

ESN 387
LAW : SAINT JOHNSBURY VSP
FIRE : PEACHAM FD
EMS : PEACHAM FD-EMS
EMS2 : CALEX WEST

PEACHAM



642

937

0

0

0

0

168

246

284

0

0

0

0

0

0

0

0

1143

680

HOOKERVILLE CUTOFF

