


# VERMONT E9-1-1 MapBook

## Cavendish

### E9-1-1 MapBook with GIS Data

Use constraints: The 9-1-1 related data layers (Esites, Landmarks, Roads, Driveways, Footprints, Atlas Sheets, ESZ, etc.) were developed and designed for Enhanced 9-1-1 purposes only. The user should understand that the nature of the Enhanced 9-1-1 data layers means they are never complete. **Each municipal government is responsible for maintenance of the E9-1-1 database.** Other data (non-E9-1-1 related) used in the Vermont E9-1-1 MapBook is acquired from the Vermont Center for Geographic Information (VCGI) ([vcgi.vermont.gov](http://vcgi.vermont.gov)) and local Regional Planning Commissions.

### Disclaimer:

This Vermont E9-1-1 MapBook and GIS data is for general reference only. Data layers that appear on the map may or may not be accurate, current or otherwise reliable. The E9-1-1 Board and the State of Vermont make no representations of any kind, including but not limited to the warranties of merchantability or fitness for a particular use, not are any such warranties to be implied with respect to the GIS data and MapBook.

**For Questions/Updates:**  
 Contact VT Enhanced 9-1-1 Board:  
 Phone: 802-828-4911  
 Email: [e911.info@vermont.gov](mailto:e911.info@vermont.gov)  
 Website: [e911.vermont.gov](http://e911.vermont.gov)



























**1/16/2024**



























































# Legend





























## ESITES




























### SITETYPE

-  \*\*COMMERCIAL
-  \*\*CULTURAL
-  \*\*EDUCATIONAL
-  \*\*GOVERNMENT
-  \*\*INDUSTRIAL
-  \*\*OTHER COMMERCIAL
-  \*\*PUBLIC GATHERING
-  \*\*UTILITY
-  ABANDONED
-  ACCESS POINT
-  ACCESSORY BARN
-  ACCESSORY BUILDING
-  AIR SUPPORT / MAINTENANCE FACILITY
-  AIR TRAFFIC CONTROL CENTER / COMMAND CENTER
-  AIRPORT TERMINAL
-  AMBULANCE SERVICE
-  AUDITORIUM / CONCERT HALL / THEATER / OPERA HOUSE
-  BANK
-  BOAT RAMP / DOCK
-  BORDER CROSSING
-  BORDER PATROL
-  BREWERY
-  BUS STATION / DISPATCH FACILITY
-  CAMP
-  CAMPGROUND
-  CEMETERY

-  CITY / TOWN HALL
-  COAST GUARD
-  COLLEGE / UNIVERSITY
-  COMMERCIAL CONSTRUCTION SERVICE
-  COMMERCIAL FARM
-  COMMERCIAL GARAGE
-  COMMERCIAL W/RESIDENCE
-  COMMUNICATION BOX
-  COMMUNICATION TOWER
-  COMMUNITY / RECREATION FACILITY
-  CONDOMINIUM
-  COURT HOUSE
-  CUSTOMS SERVICE
-  DAY CARE FACILITY
-  DEVELOPMENT SITE
-  EBS TOWER
-  EMERGENCY PHONE / CALLBOX
-  FAIR / EXHIBITION/ RODEO GROUNDS
-  FERRY TERMINAL / DISPATCH FACILITY
-  FIRE STATION
-  FISH FARM / HATCHERY
-  FITNESS FACILITY
-  FOOD DISTRIBUTION CENTER
-  GAS STATION
-  GATED W/BUILDING
-  GATED W/O BUILDING
-  GOLF COURSE
-  GRAVEL PIT / QUARRY / MINE











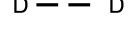








-  GREENHOUSE / NURSERY
-  GROCERY STORE
-  HARBOR / MARINA
-  HAZARDOUS MATERIALS FACILITY
-  HAZARDOUS STORAGE FACILITY
-  HEALTH CLINIC
-  HELIPAD / HELIPORT / HELISPOT
-  HISTORIC SITE / POINT OF INTEREST
-  HOSPITAL / MEDICAL CENTER
-  HOUSE OF WORSHIP
-  HYDROELECTRIC FACILITY
-  ICE ARENA
-  INSTITUTIONAL RESIDENCE / DORM / BARRACKS
-  LANDFILL
-  LAW ENFORCEMENT
-  LIBRARY
-  LODGING B&B / HOTEL / MOTEL / INN
-  LOOKOUT TOWER
-  LUMBER MILL / SAW MILL
-  MANUFACTURING FACILITY
-  MOBILE HOME
-  MORGUE
-  MULTI-FAMILY DWELLING
-  MUSEUM
-  NATIONAL GUARD /
-  NUCLEAR FACILITY
-  NURSING HOME / LONG TERM CARE
-  OFFICE BUILDING

-  OIL / GAS FACILITY
-  OTHER
-  OTHER RESIDENTIAL
-  OUTPATIENT CLINIC
-  PARK AND RIDE / COMMUTER
-  PHARMACY
-  PICNIC AREA
-  POST OFFICE
-  PRISON / CORRECTIONAL FACILITY
-  PRIVATE AND EXPRESS SHIPPING FACILITY
-  PSAP
-  PUBLIC BEACH
-  PUBLIC TELEPHONE
-  PUBLIC WATER SUPPLY INTAKE
-  PUBLIC WATER SUPPLY WELL
-  PUMP STATION
-  RACE TRACK / DRAGSTRIP
-  RAILROAD STATION
-  RESIDENTIAL FARM
-  REST STOP / ROADSIDE PARK
-  RESTAURANT
-  RETAIL FACILITY
-  RV HOOKUP
-  SCHOOL K / 12
-  SEASONAL HOME
-  SHOOTING RANGE
-  SINGLE FAMILY DWELLING
-  SKI AREA / ALPINE





-  SOLAR FACILITY
-  SPORTS ARENA /
-  STATE CAPITOL
-  STATE GARAGE
-  STATE GOVERNMENT FACILITY
-  STATE PARK
-  STORAGE UNITS
-  SUBSTATION
-  SUGARHOUSE
-  TEMPORARY STRUCTURE
-  TOWN GARAGE
-  TOWN OFFICE
-  TRAILHEAD
-  TRANSFER STATION
-  UNKNOWN
-  US FOREST FACILITY
-  US GOVERNMENT FACILITY
-  UTILITY POLE W/PHONE
-  VETERINARY HOSPITAL / CLINIC
-  VISITOR / INFORMATION CENTER
-  WAREHOUSE
-  WASTE / BIOMASS FACILITY
-  WASTEWATER TREATMENT PLANT
-  WATER TANK
-  WATER TOWER
-  WIND FACILITY / WIND TOWER
-  YOUTH CAMP

# Legend

## Roads

-  Interstate Highway
-  US Highway
-  State Highway
-  Town Highway Class 1
-  Town Highway Class 2
-  Town Highway Class 3
-  Town Highway Class 4
-  Private
-  Driveway
-  Discontinued Road
-  Legal Trail
-  Ferry
-  Military - no public access
-  National Forest Highway
-  State Forest Highway
-  Proposed
-  Rivers
-  Driveways
-  Railroad

## Hydrants

-  Drafting Site
-  Dry Hydrant
-  Municipal Hydrant
-  Pressurized Hydrant

## Townline





## Emergency Service Zones



## FootPrints

-  Airport
-  Solar Field
-  Alpine Trail Easiest
-  Alpine Trail Intermediate
-  Alpine Trail Advanced
-  Alpine Trail Expert
-  Alpine Glade Marked
-  Alpine Glade Not Marked
-  Building
-  Farm
-  Golf Course
-  Quarry
-  Park
-  Shopping Center
-  Stadium/Arena
-  Other

## Addressing Error

-  Orange - Duplicated Addressed Building
-  Yellow - Unnumbered Building

# CAVENDISH Road Name Index

ROAD NAME	PAGE(S)
ARMSTRONG LN	8
ASSEMBLY OF GOD DR	13
ATKINSON RD	7
BAILEY HILL RD	13
BAILEY HILL TRL	23
BALLANTINE RD	17
BARKER RD	6
BATES RD	20
BIRMINGHAM RD	3,13
BIXBY RD EXT	9
BLACK BEAR TRL	9
BLACK RIVER CMNS	20
BLOOD TER	17
BOBSLED TRL	23
BONTS HL	20
BROOK RD	2,7
CARLTON RD	10,11
CARRIAGE LN	15
CASTLE HILL DR	15
CAVENDISH GULF RD	18,21,24
CENTER RD	7,10,11
CHAMBERS RD	8
CHAOS TPKE	3
CHAPMAN RD	2
CHUBB HILL RD	7
CROWN POINT DR	8
CUTOFF RD	23
DAVIS RD	9,10
DENSMORE RD	18
DEPOT ST	13,14,16

ROAD NAME	PAGE(S)
DUTTONSVILLE SCHOOL DR	20
EAST RD	7,8
EGAN RD	10,12
FARRUGIA DR	17
FELCHVILLE GULF RD	14
FOUR WINDS RD	13
FREEMAN RD	15
FROG POND RD	2
GOVERNOR FLETCHER WAY	15
GREENBUSH RD	8
GREVEN RD	16
GREVEN RD EXT	13,16
HARDSCRABBLE RD	9
HEALD RD	6,9
HEMLOCK HL	13
HIGH RIDGE RD	14
HIGH ST	19,20
HOEY RD	7
HOWARD HILL RD	10
INA BUTLER RD	18
JOHNSON RD	9
KELLY LN	16
KINGSBURY LN	8
KNAPP POND RD	4,5
LAPLANTE RD	5
LEBLANC RD	5
LINDBERG DR	11
MAIN ST	13,14,16,17,19,20
MAPLE ST	17
MEADOWBROOK FARM RD	2,13

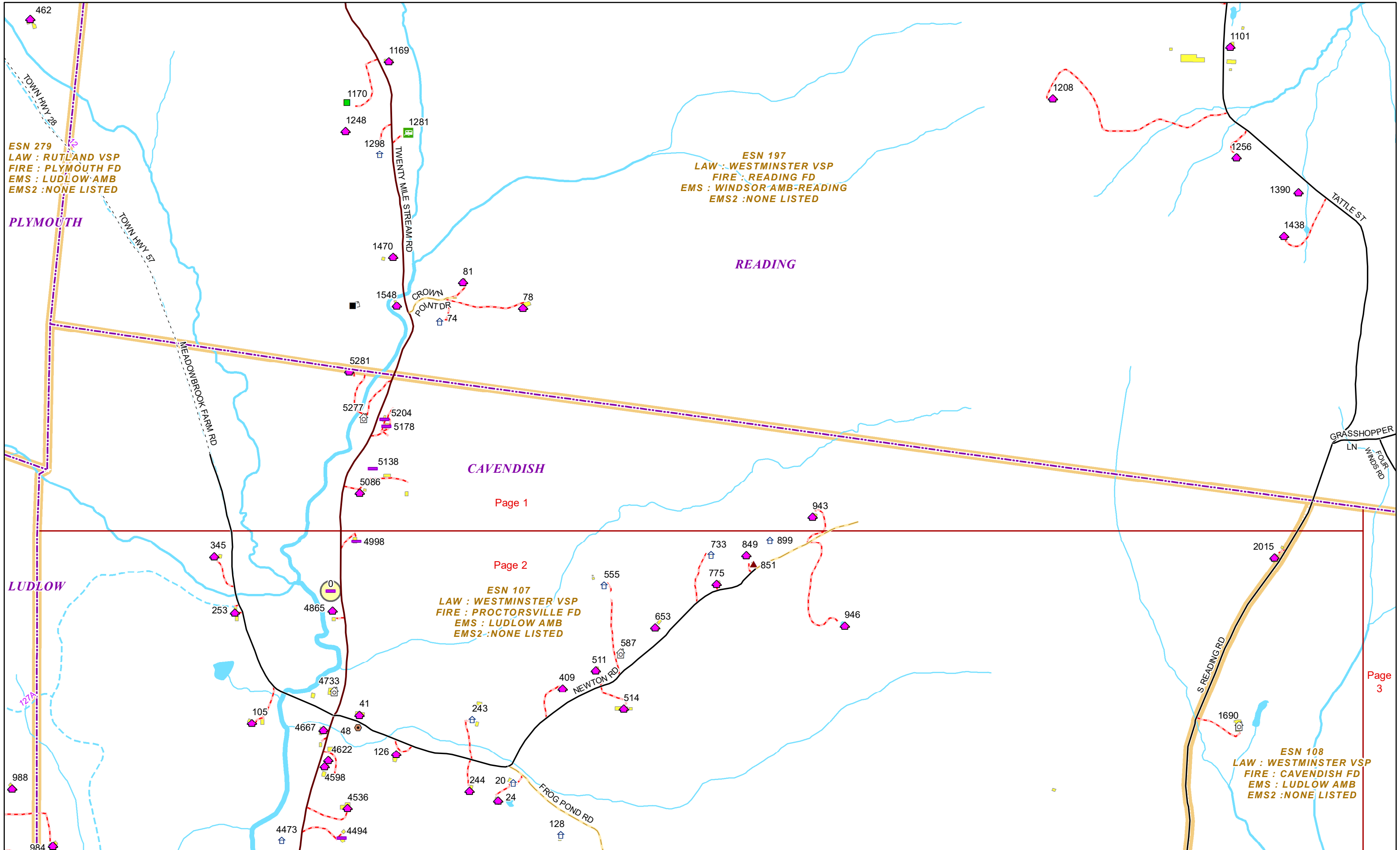
ROAD NAME	PAGE(S)
MILL ST	20
MORIGLIONI RD	3
MOUNTAIN VIEW AVE	16
NELSON RD	6
NEWTON RD	1,2
NORRIE DAVIES RD	8
NORTH STAR HL	9
OLD BAILEY HILL RD	1,23
OLD COUNTY RD	3,7
OLD LUMBER MILL DR	17
OSCARSON RD	8
PARK PL	16
PARKER AVE	14
PARKER HILL RD	7
PARKHURST RD	15
PEACEFUL VALLEY RD	13
PENNELL RD	23
PERLEY BROWN RD	13,18
PINE VIEW LN	13
PLEASANT ST	20
POWER PLANT RD	19
PRATT HL	13,16,17
PRIOR RD	3
PROCTOR CIR	15
PROCTOR PIPER FORESTRY RD	13,18
QUARRY RD	9
QUENT PHELAN RD	6
RANNEY HILL RD	20
ROGERS DR	13
RUSSELL RD	10

# CAVENDISH Road Name Index

ROAD NAME	PAGE(S)
S READING RD	2,13
SAMPSON HARDY LN	8
SAUNDERS RD	6
SENNA RD	4
SFH	23
SHORT RD	16
SPAULDING RD	15
STEVENS RD	8
STONE CAIRN LN	8
STONE WAY	20
SUSANNAH JOHNSON LN	8

ROAD NAME	PAGE(S)
TARBELL HILL RD	4,8,10,12
THE HILL	6
THE LANE	20
TIERNEY RD	10
TOWN FARM RD	6,7
TRICKLE BROOK DR	16
TURCO DR	19
TWENTY MILE STREAM RD	1,2,6,9,13
VERMONT BARNS RD	13
VILLAGE GRN	16
VT ROUTE 103	13,14,15,23,28

ROAD NAME	PAGE(S)
VT ROUTE 106	4
VT ROUTE 131	10,11,12,19
WELLS RD	12
WHEELER RD	14
WHITES HILL RD	18
WHITESVILLE RD	11
WILEY HILL RD	11
WINERY RD	13
WYMAN RD	17

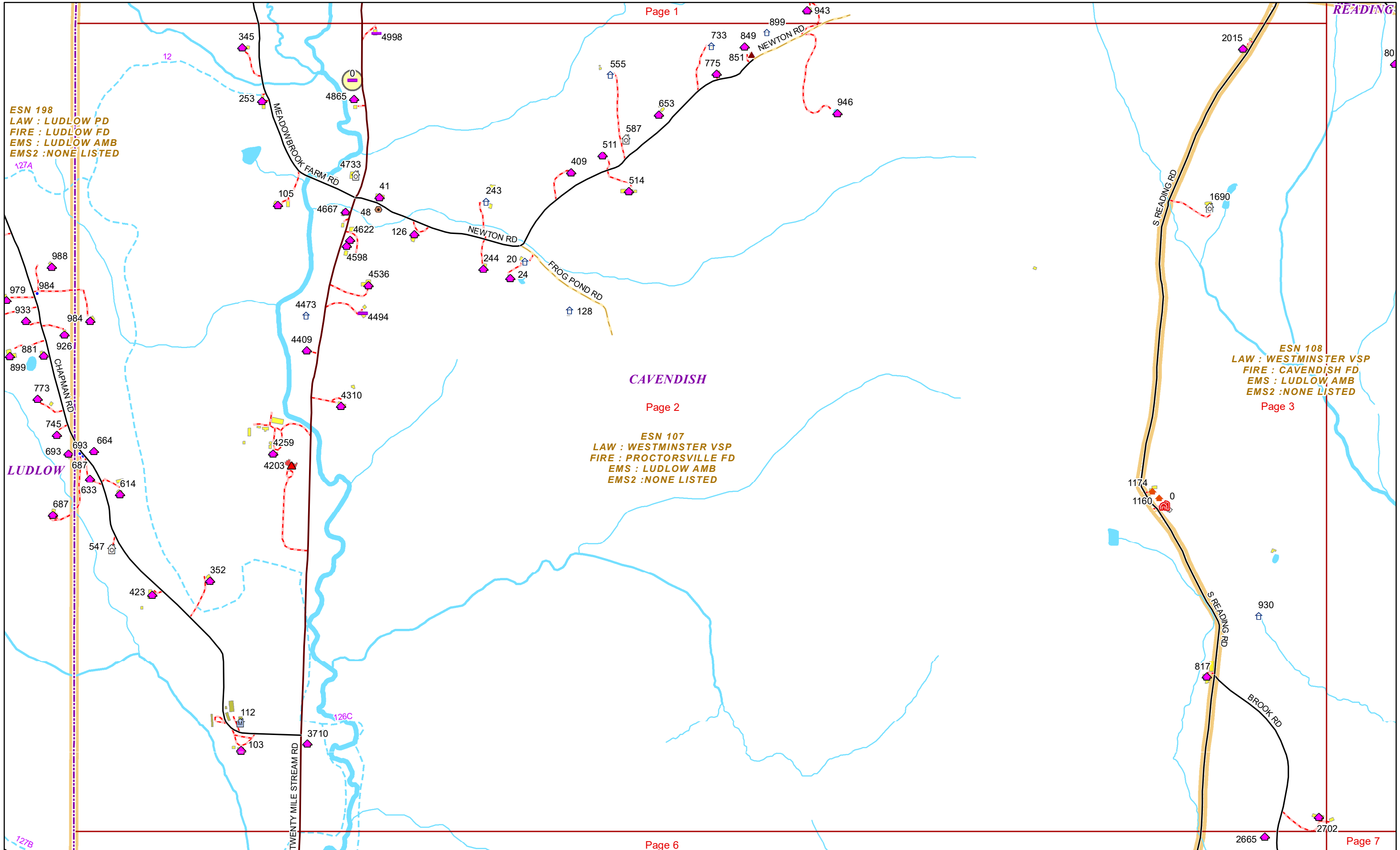


Page 1

Page 2

Page 3





ESN 198  
LAW : LUDLOW PD  
FIRE : LUDLOW FD  
EMS : LUDLOW AMB  
EMS2 : NONE LISTED

ESN 108  
LAW : WESTMINSTER VSP  
FIRE : CAVENDISH FD  
EMS : LUDLOW AMB  
EMS2 : NONE LISTED

ESN 107  
LAW : WESTMINSTER VSP  
FIRE : PROCTORSVILLE FD  
EMS : LUDLOW AMB  
EMS2 : NONE LISTED

Page 1

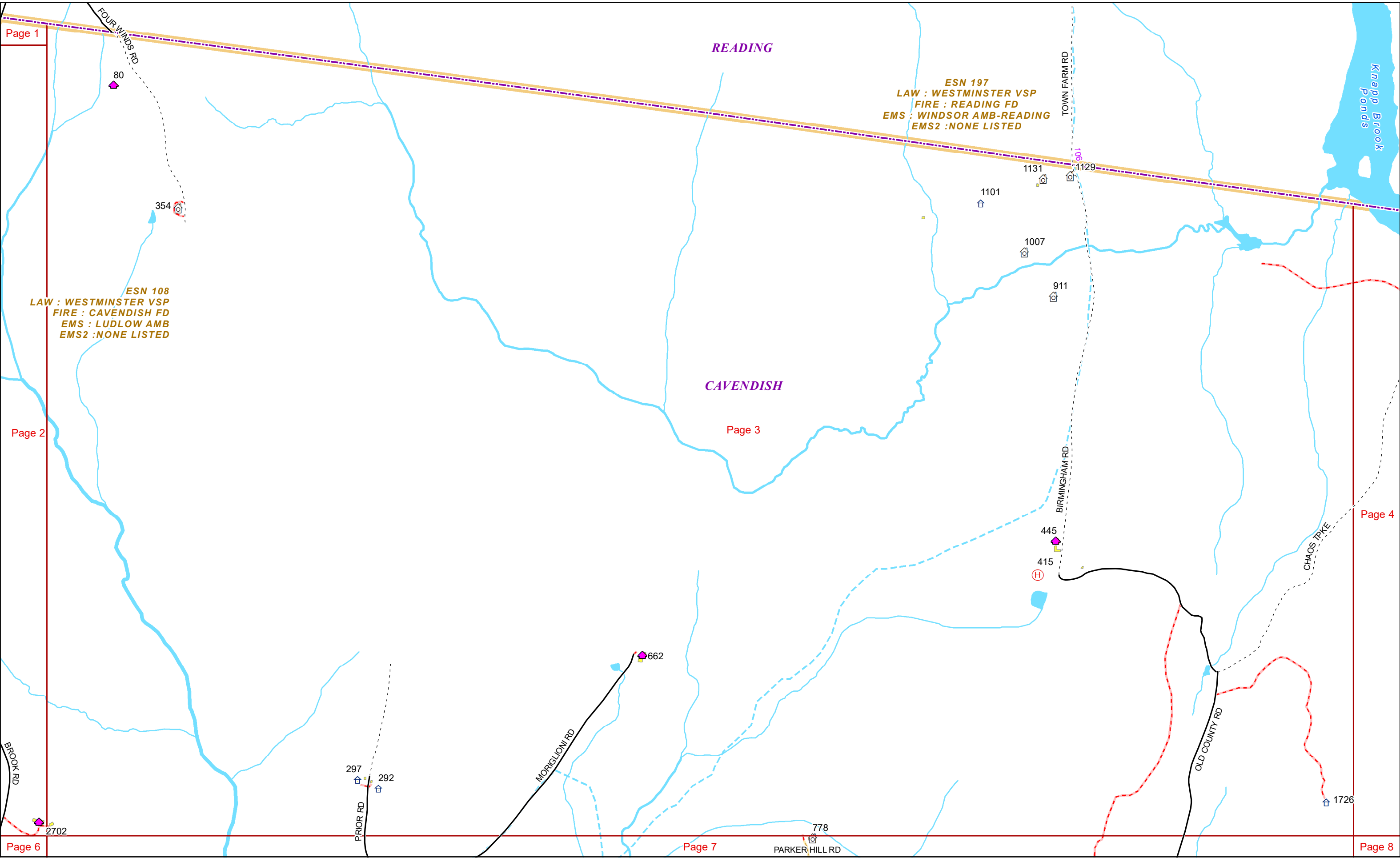
Page 2

Page 3

Page 6

Page 7





Page 1

Page 2

Page 6

READING

CAVENDISH

Page 3

ESN 197  
LAW : WESTMINSTER VSP  
FIRE : READING FD  
EMS : WINDSOR AMB-READING  
EMS2 : NONE LISTED

ESN 108  
LAW : WESTMINSTER VSP  
FIRE : CAVENDISH FD  
EMS : LUDLOW AMB  
EMS2 : NONE LISTED

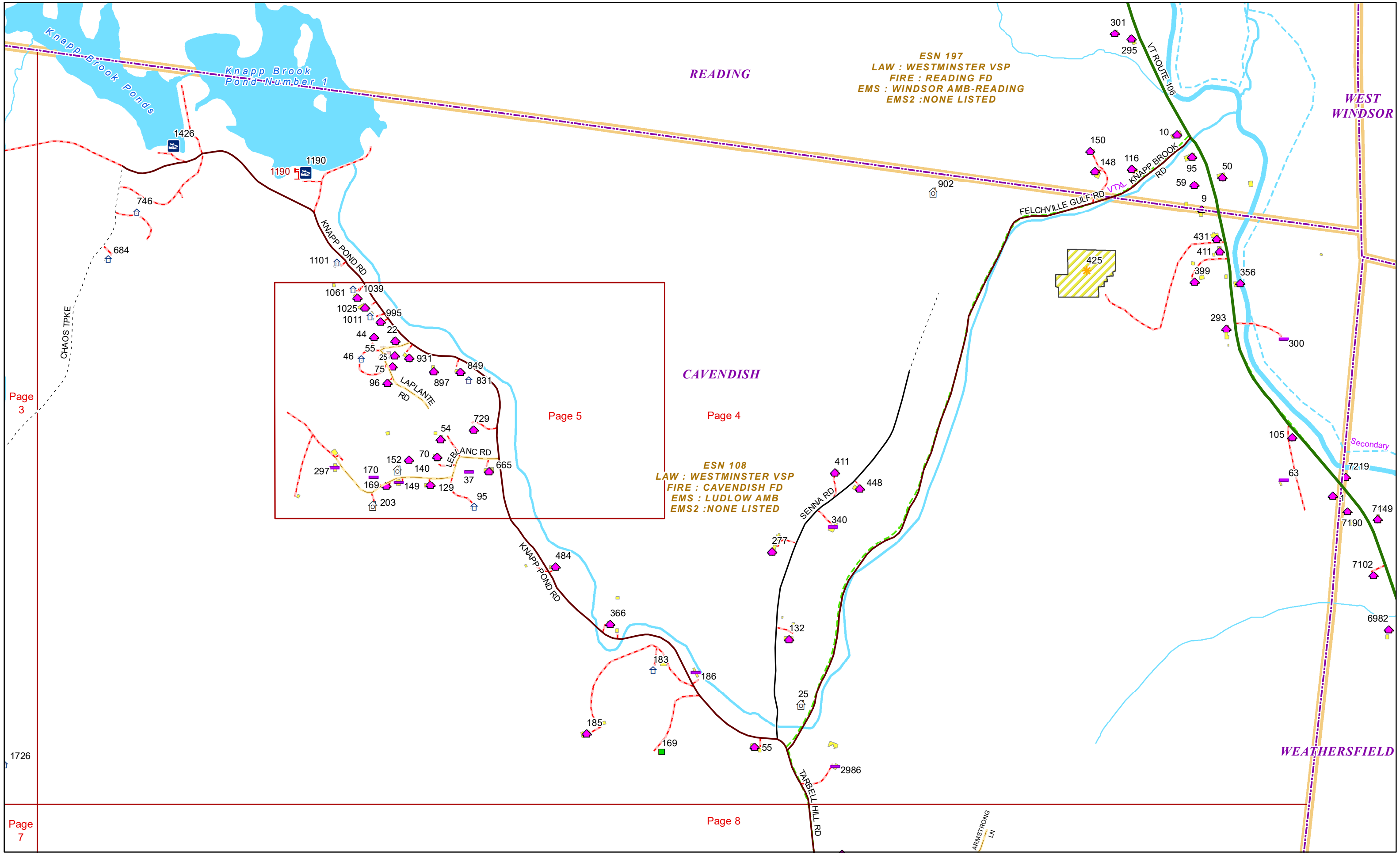
Page 4

Page 7

Page 8







Page 3

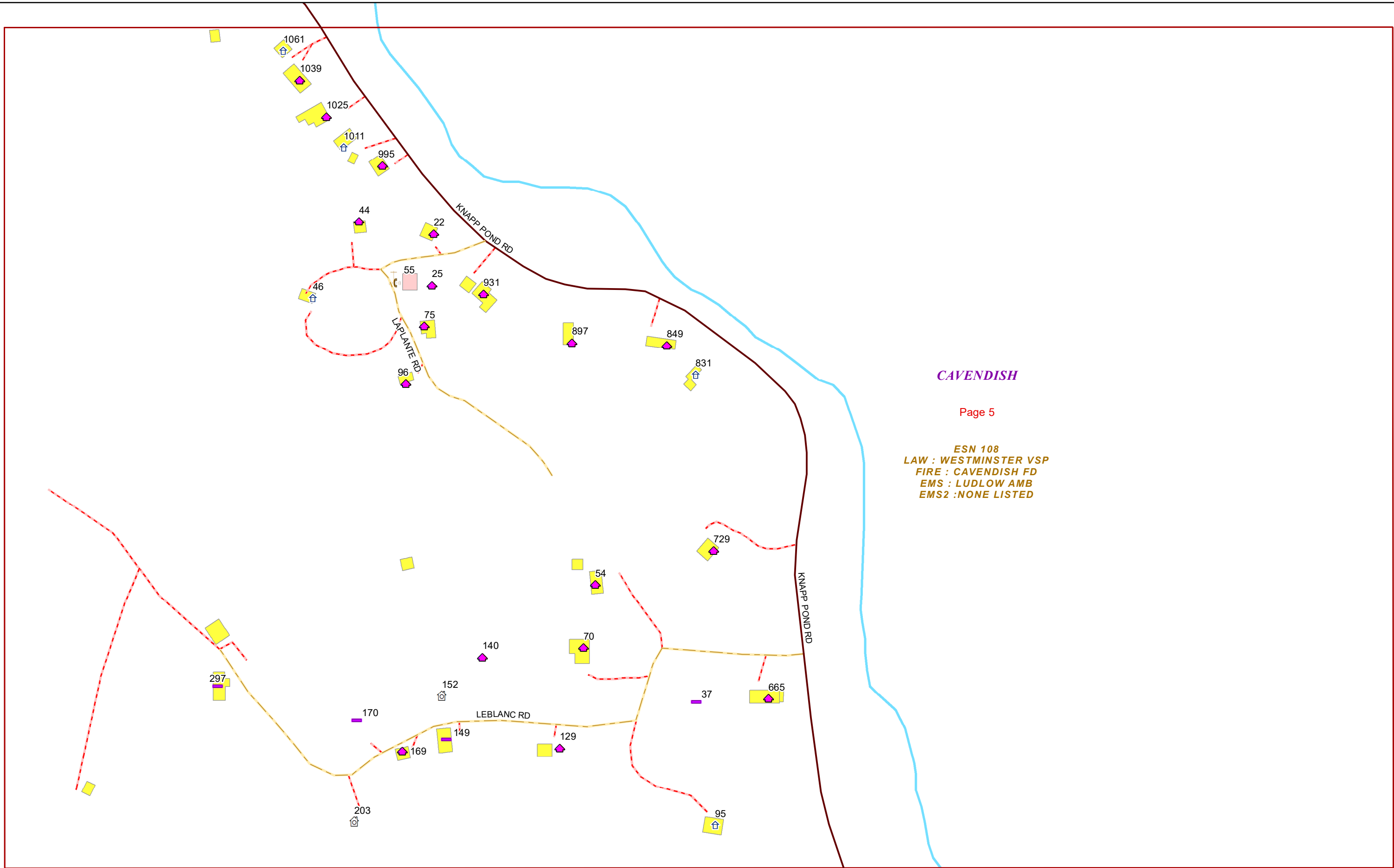
Page 5

Page 4

Page 8

Page 7





CAVENDISH

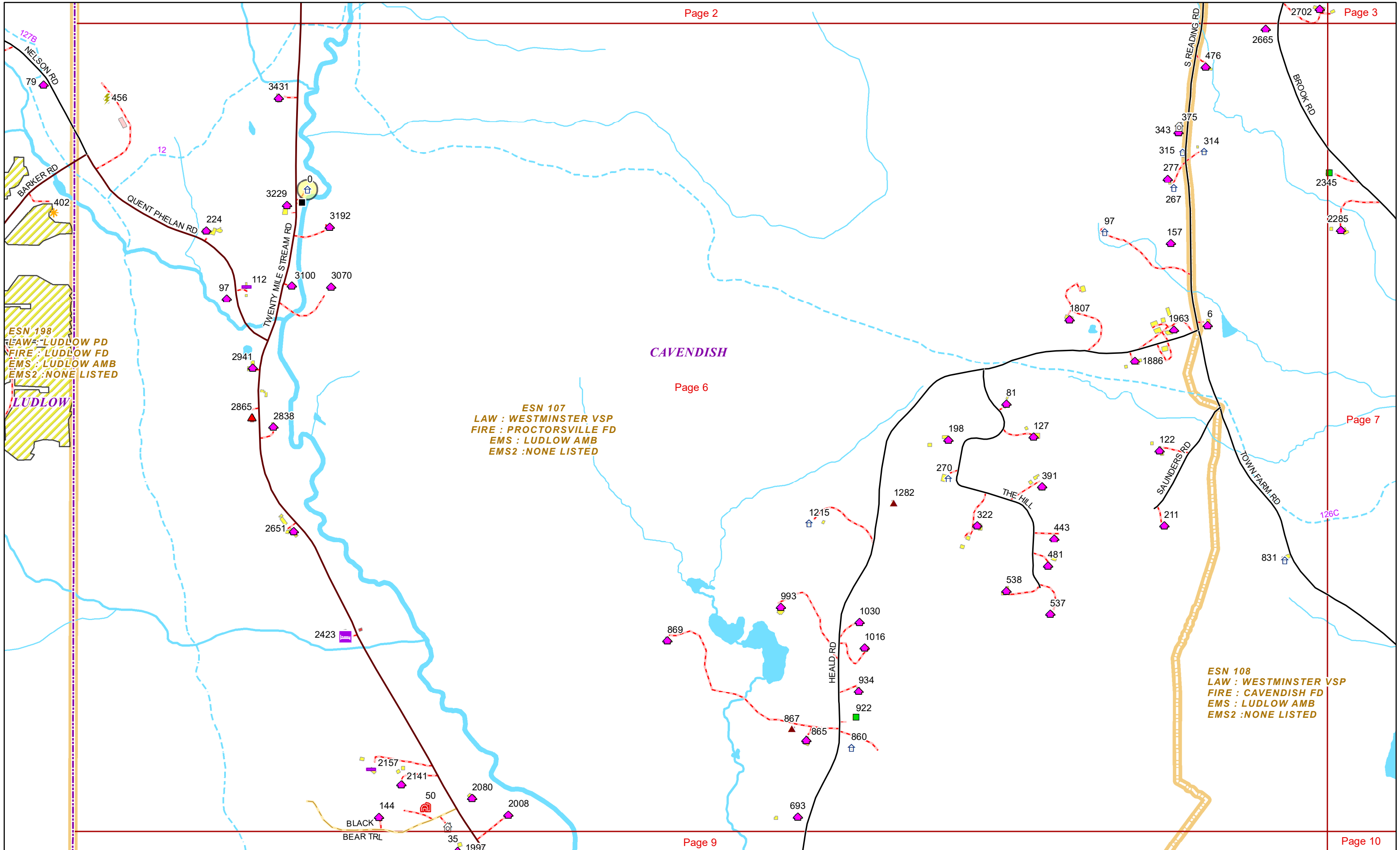
Page 5

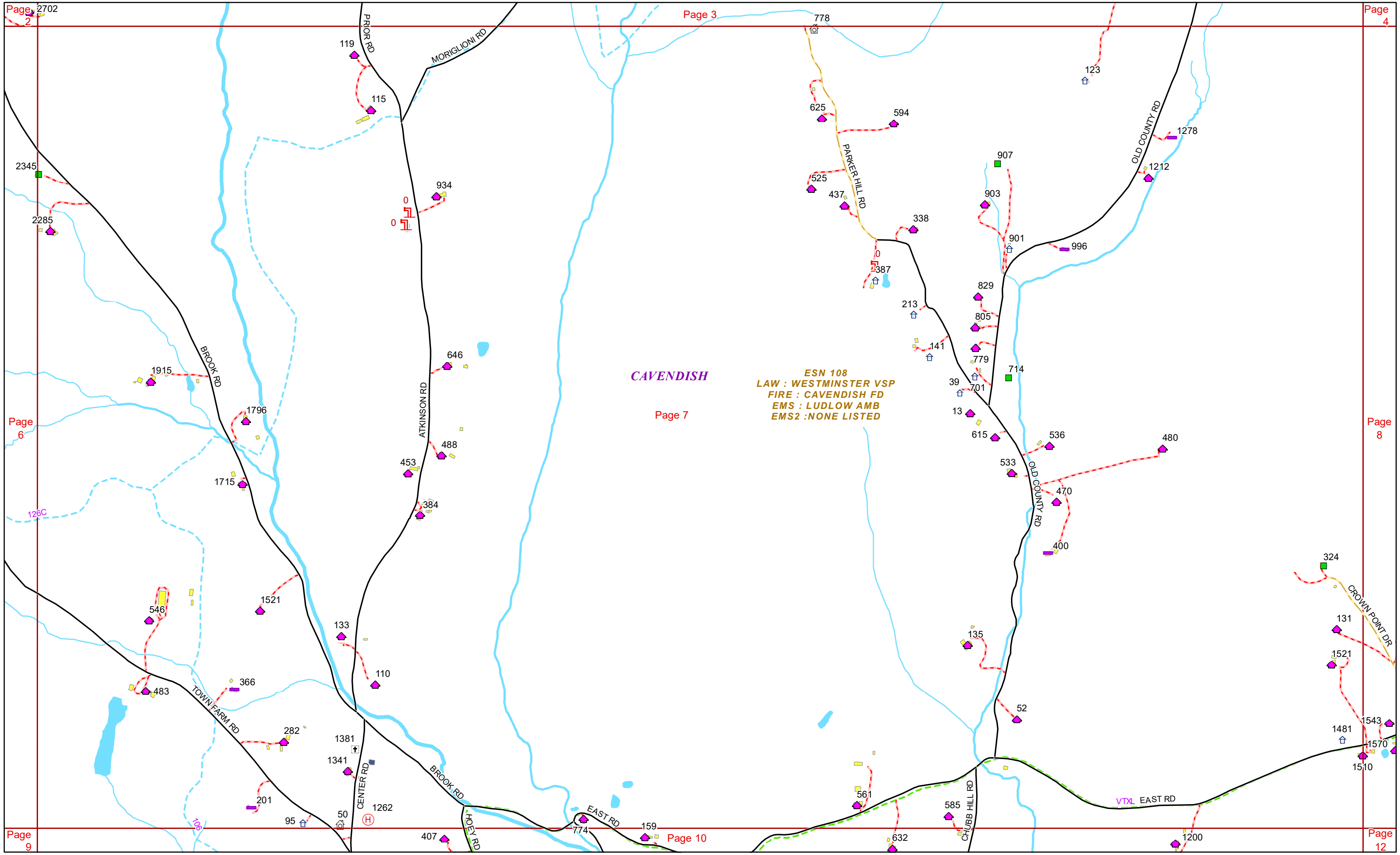
ESN 108  
LAW : WESTMINSTER VSP  
FIRE : CAVENDISH FD  
EMS : LUDLOW AMB  
EMS2 : NONE LISTED

Page 4



CAVENDISH





ESN 108  
LAW : WESTMINSTER VSP  
FIRE : CAVENDISH FD  
EMS : LUDLOW AMB  
EMS2 : NONE LISTED

CAVENDISH

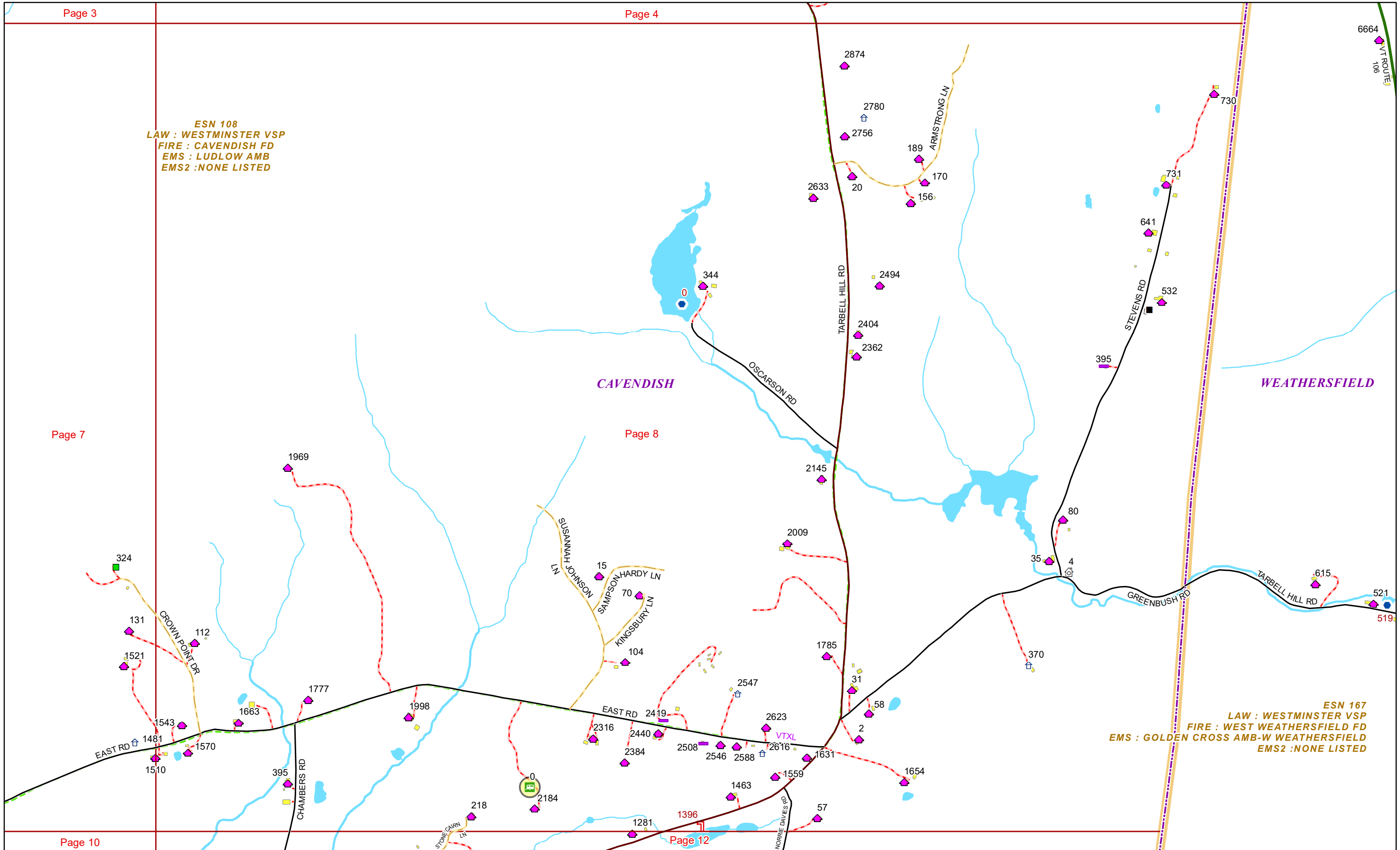


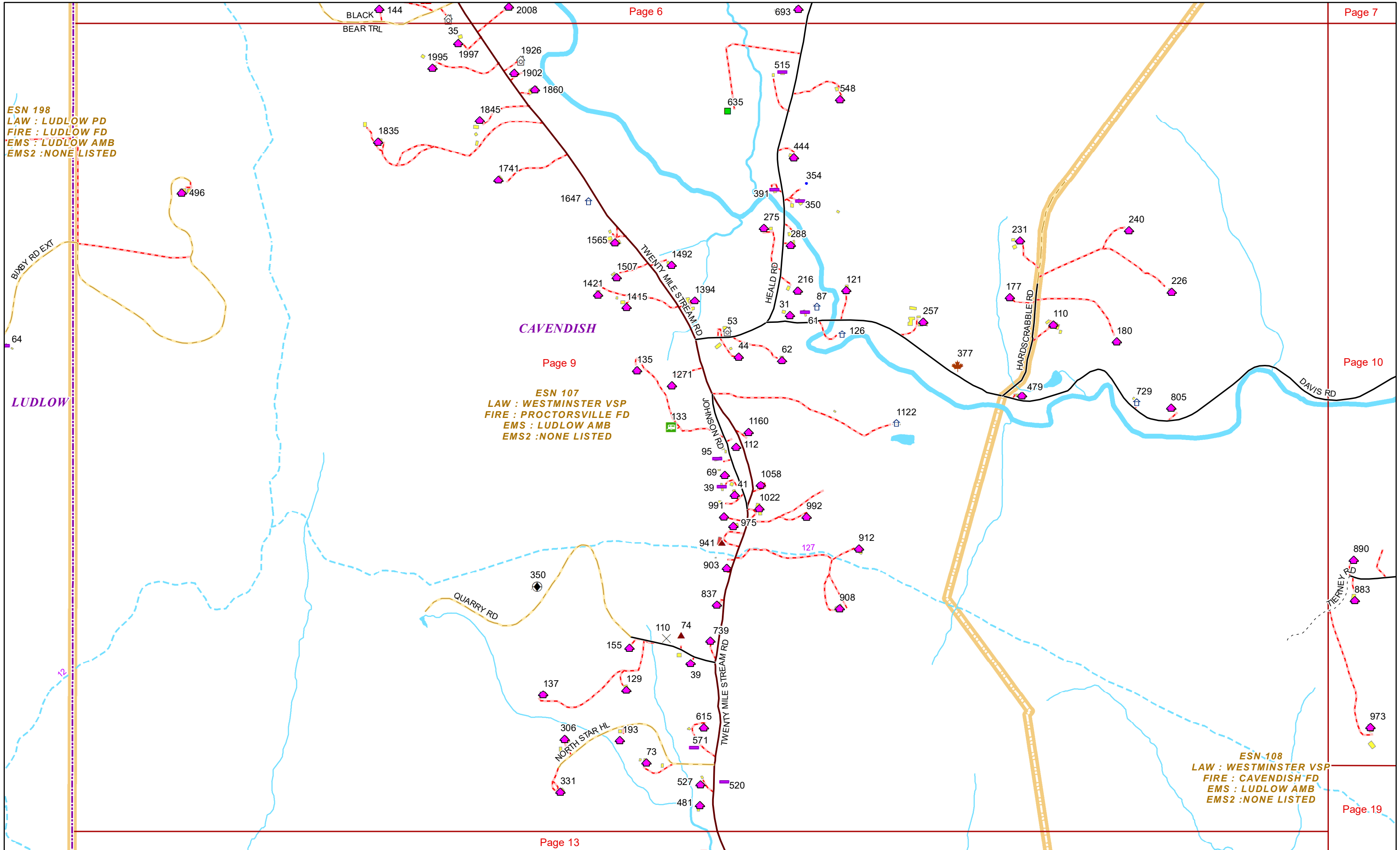
ESN 108  
LAW : WESTMINSTER VSP  
FIRE : CAVENDISH FD  
EMS : LUDLOW AMB  
EMS2 : NONE LISTED

CAVENDISH

WEATHERSFIELD

ESN 167  
LAW : WESTMINSTER VSP  
FIRE : WEST WEATHERSFIELD FD  
EMS : GOLDEN CROSS AMB-W WEATHERSFIELD  
EMS2 : NONE LISTED



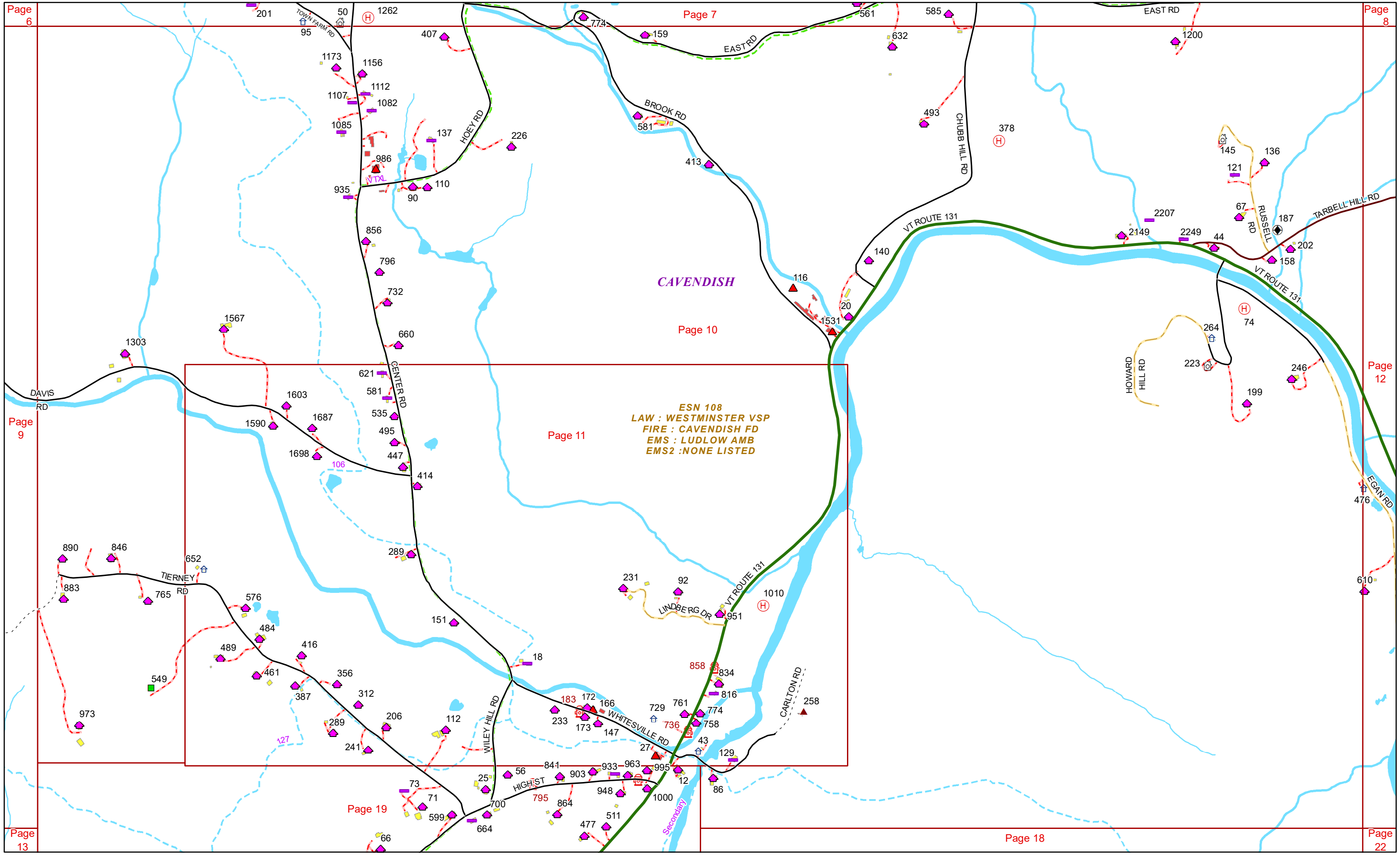


ESN 198  
LAW : LUDLOW PD  
FIRE : LUDLOW FD  
EMS : LUDLOW AMB  
EMS2 : NONE LISTED

ESN 107  
LAW : WESTMINSTER VSP  
FIRE : PROCTORSVILLE FD  
EMS : LUDLOW AMB  
EMS2 : NONE LISTED

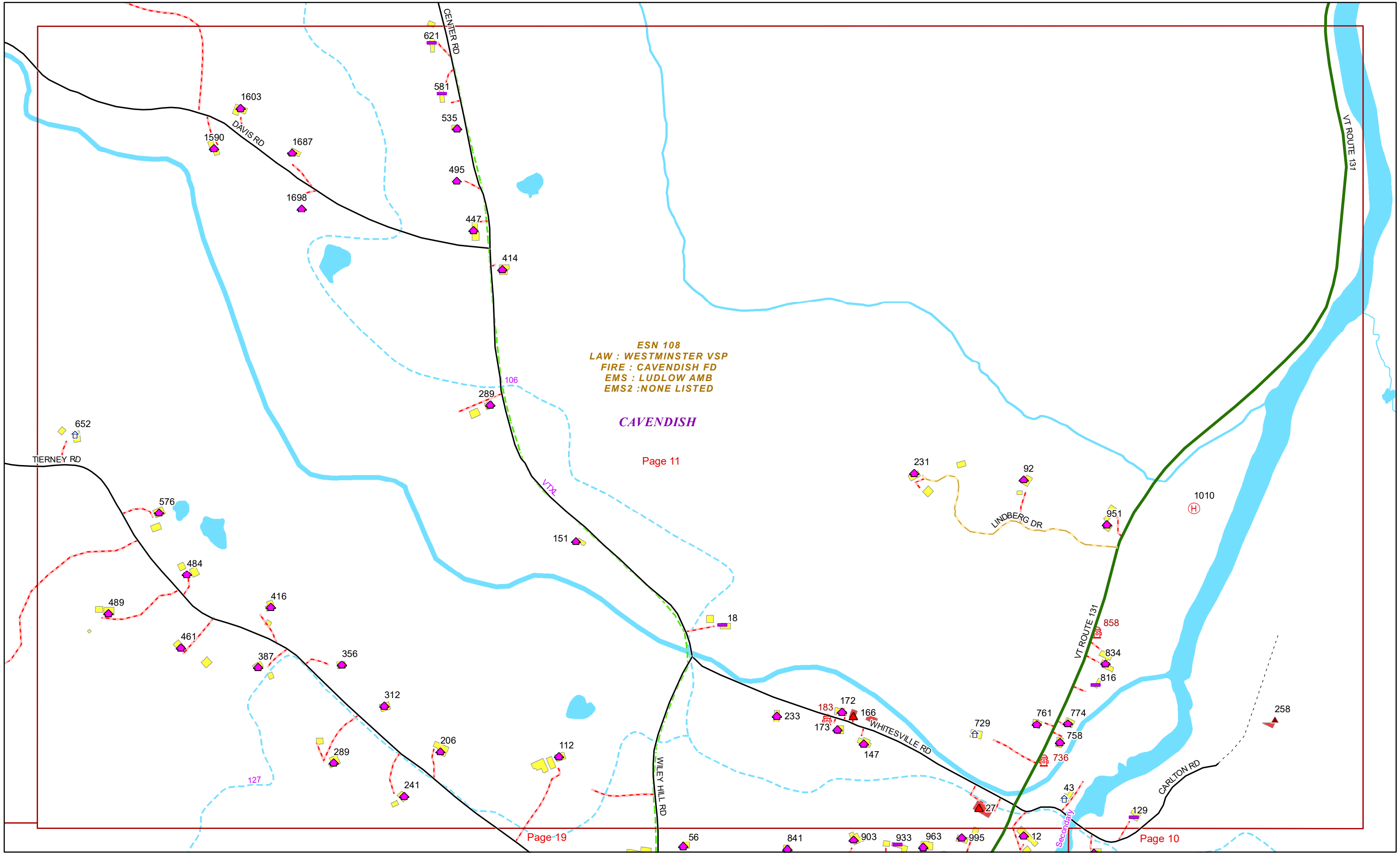
ESN 108  
LAW : WESTMINSTER VSP  
FIRE : CAVENDISH FD  
EMS : LUDLOW AMB  
EMS2 : NONE LISTED





ESN 108  
LAW : WESTMINSTER VSP  
FIRE : CAVENDISH FD  
EMS : LUDLOW AMB  
EMS2 : NONE LISTED





ESN 108  
LAW : WESTMINSTER VSP  
FIRE : CAVENDISH FD  
EMS : LUDLOW AMB  
EMS2 : NONE LISTED

CAVENDISH

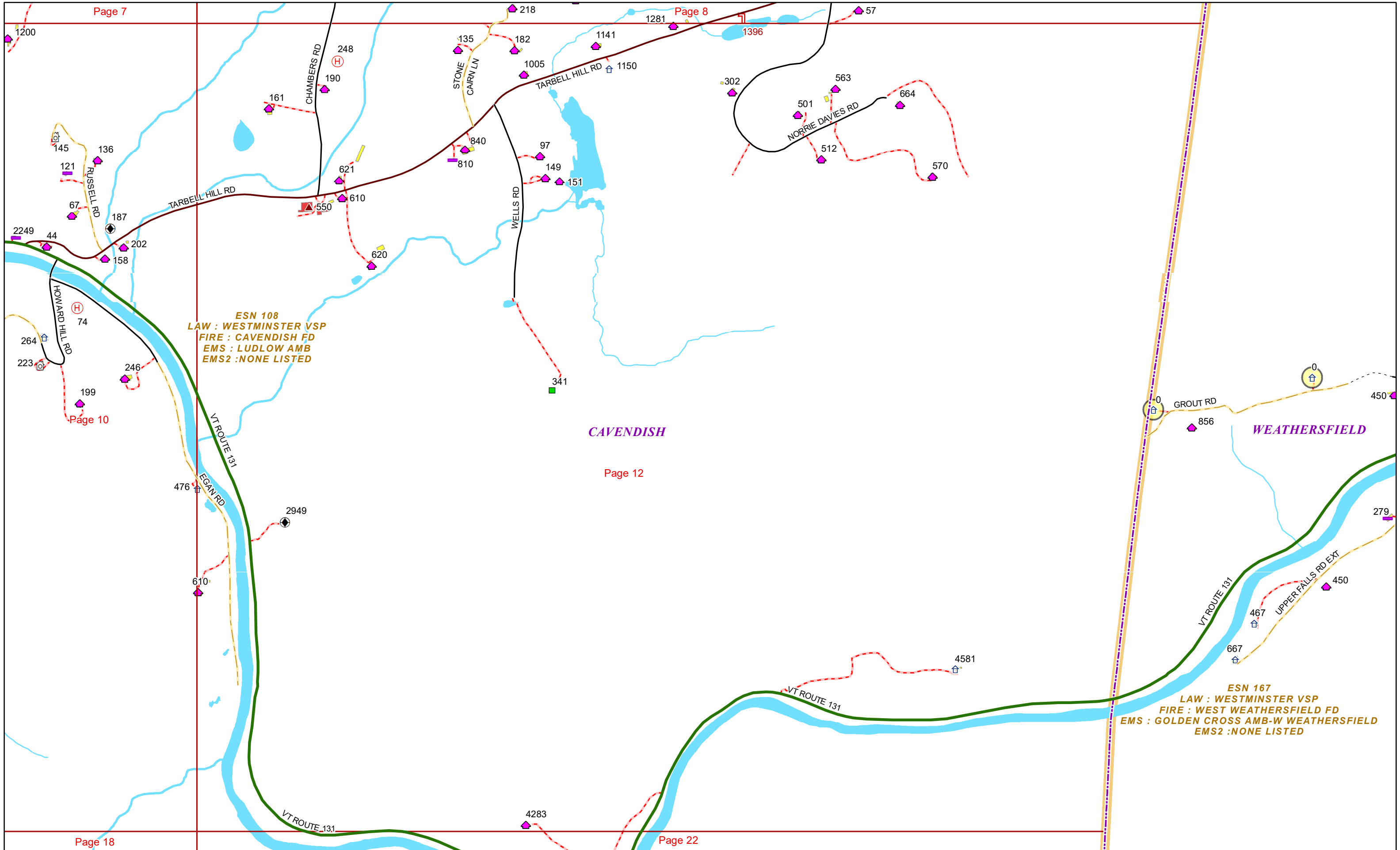
Page 11

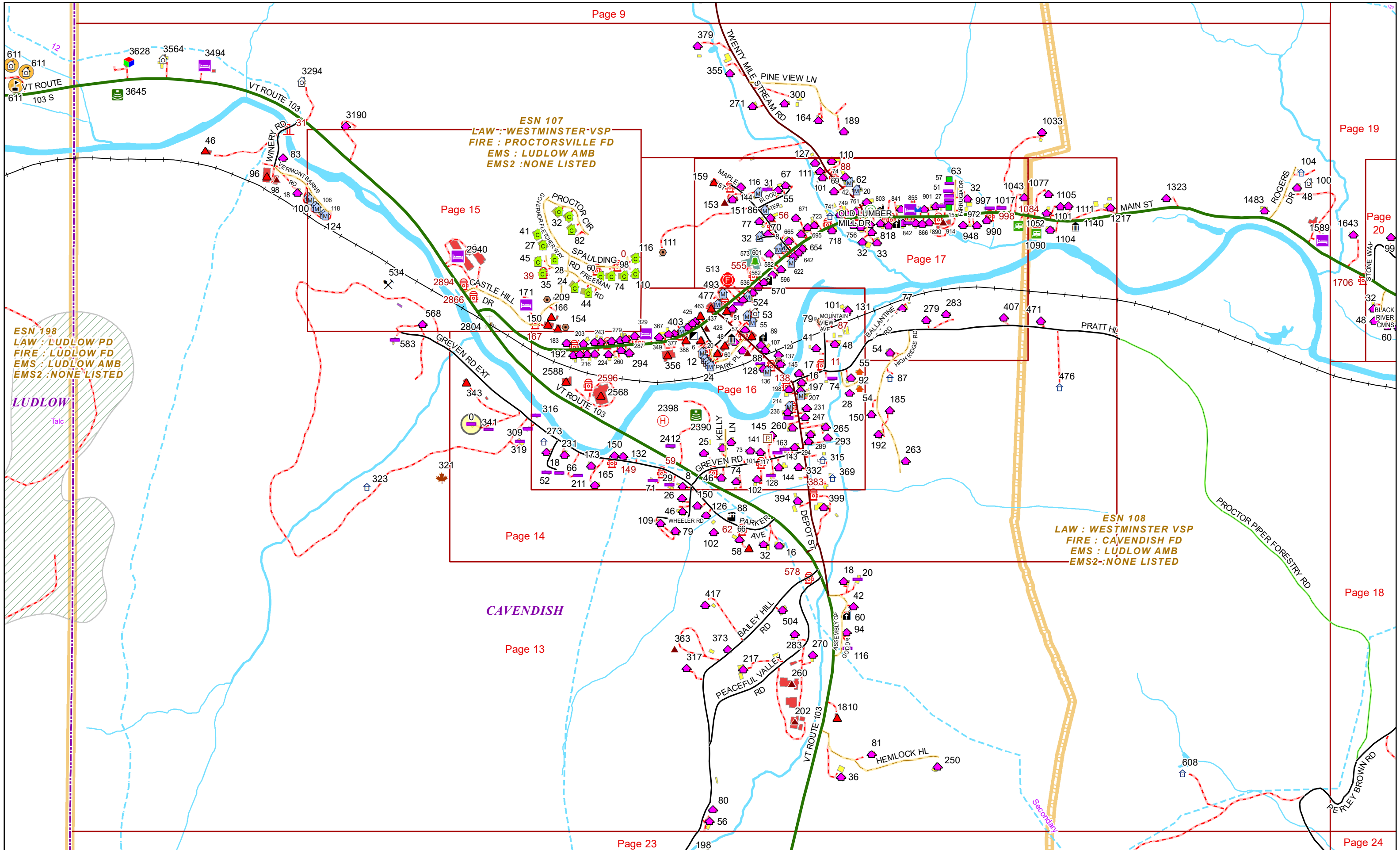
Page 19

Page 10









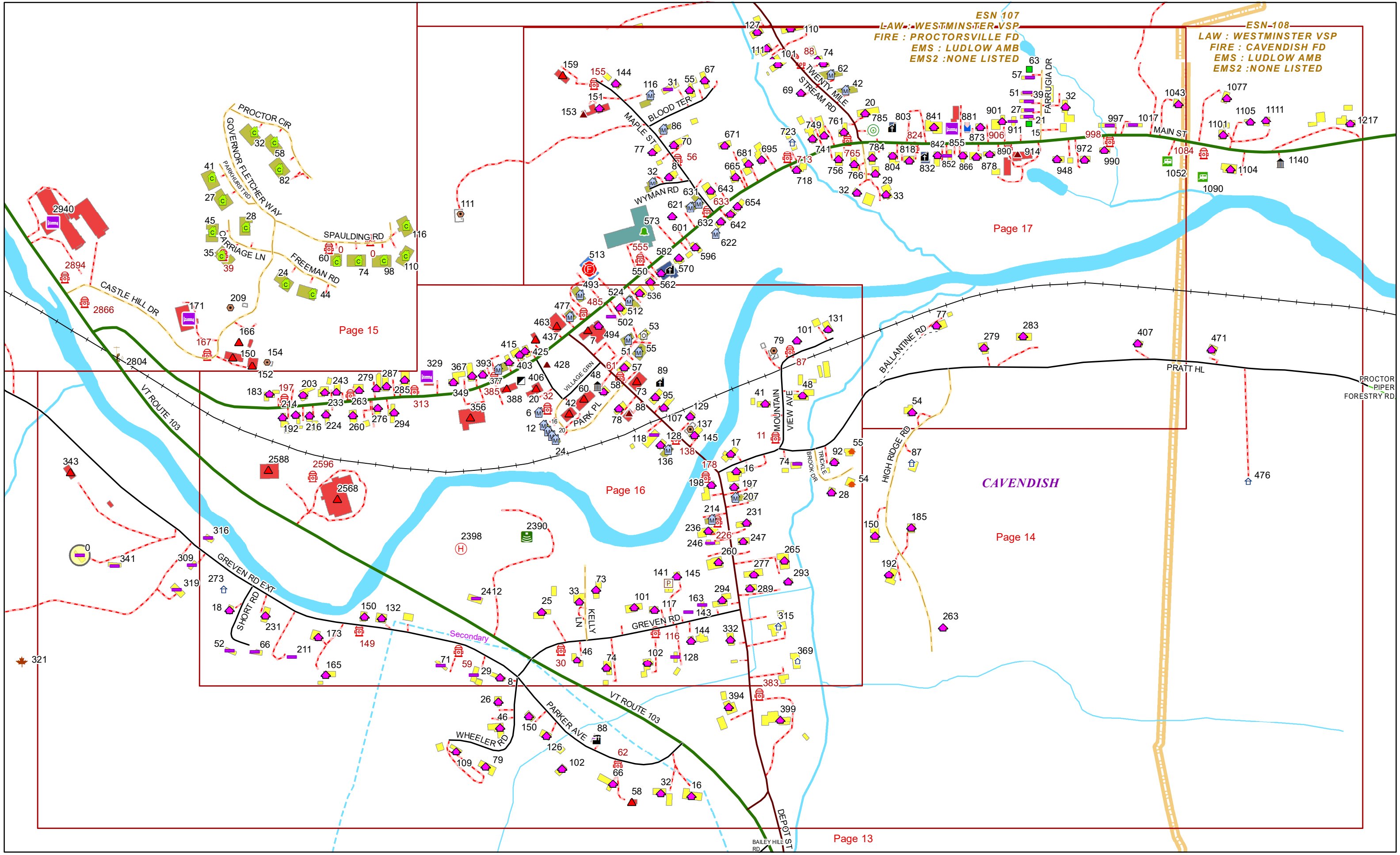
ESN 107  
LAW : WESTMINSTER VSP  
FIRE : PROCTORVILLE FD  
EMS : LUDLOW AMB  
EMS2 : NONE LISTED

ESN 198  
LAW : LUDLOW PD  
FIRE : LUDLOW FD  
EMS : LUDLOW AMB  
EMS2 : NONE LISTED

ESN 108  
LAW : WESTMINSTER VSP  
FIRE : CAVENDISH FD  
EMS : LUDLOW AMB  
EMS2 : NONE LISTED

LUDLOW  
Talc





ESN-107  
LAW: WESTMINSTER VSP  
FIRE: PROCTORSVILLE FD  
EMS: LUDLOW AMB  
EMS2: NONE LISTED

ESN-108  
LAW: WESTMINSTER VSP  
FIRE: CAVENDISH FD  
EMS: LUDLOW AMB  
EMS2: NONE LISTED

Page 15

Page 17

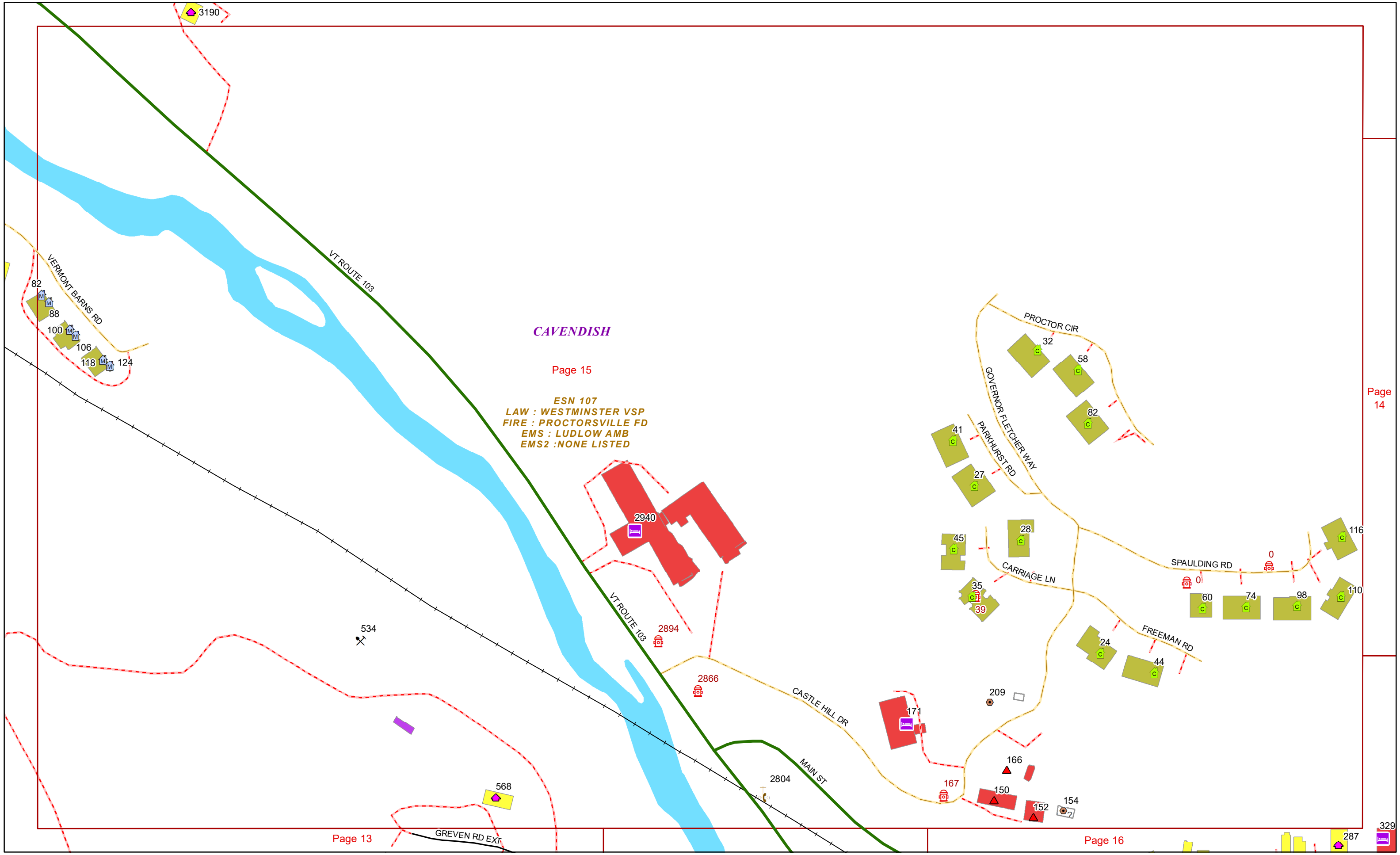
Page 16

CAVENDISH

Page 14

Page 13





**CAVENDISH**

Page 15

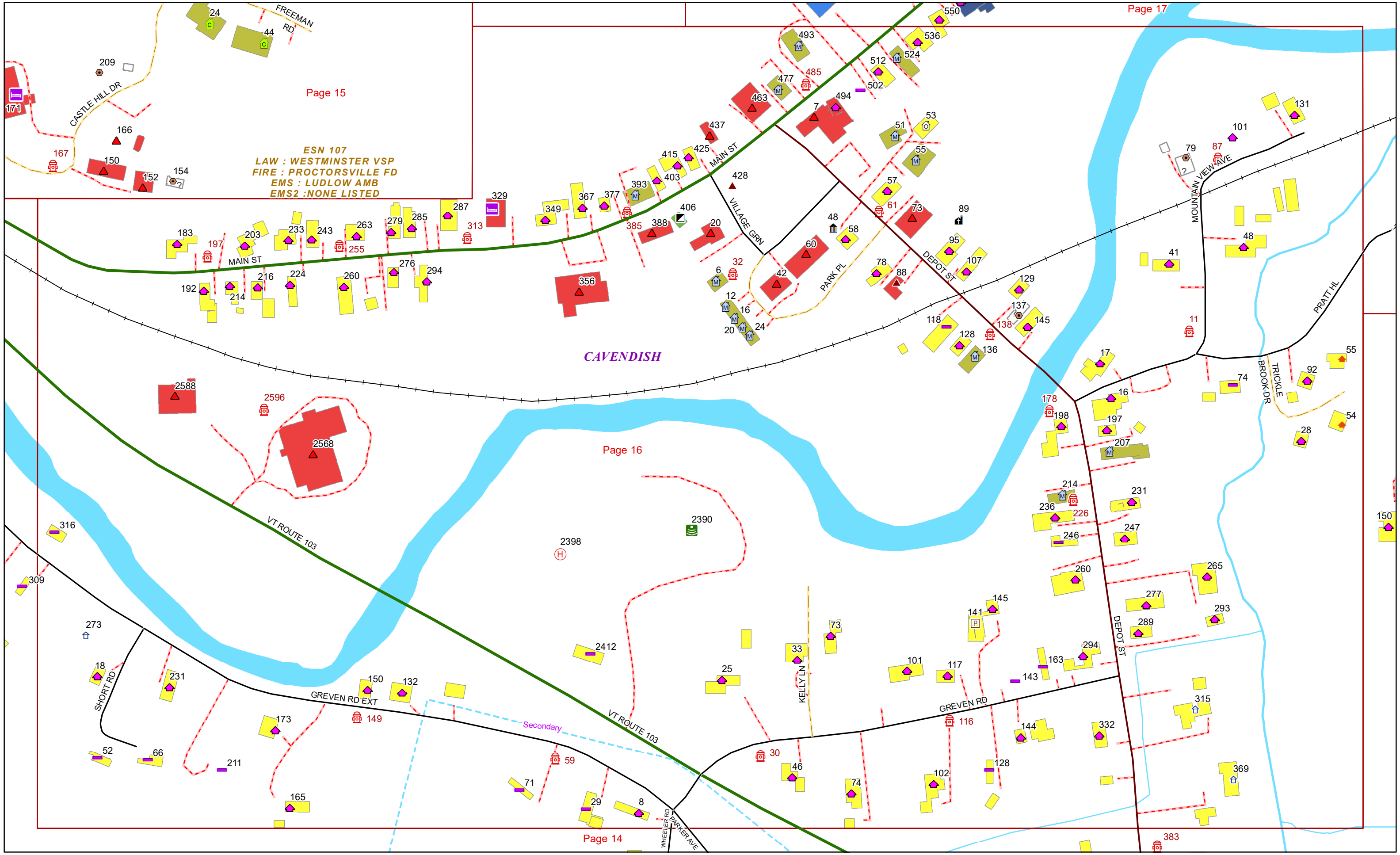
ESN 107  
LAW : WESTMINSTER VSP  
FIRE : PROCTORSVILLE FD  
EMS : LUDLOW AMB  
EMS2 : NONE LISTED

Page 13

Page 16

Page 14





ESN 107  
LAW : WESTMINSTER VSP  
FIRE : PROCTORSVILLE FD  
EMS : LUDLOW AMB  
EMS2 : NONE LISTED

Page 15

CAVENDISH

Page 16

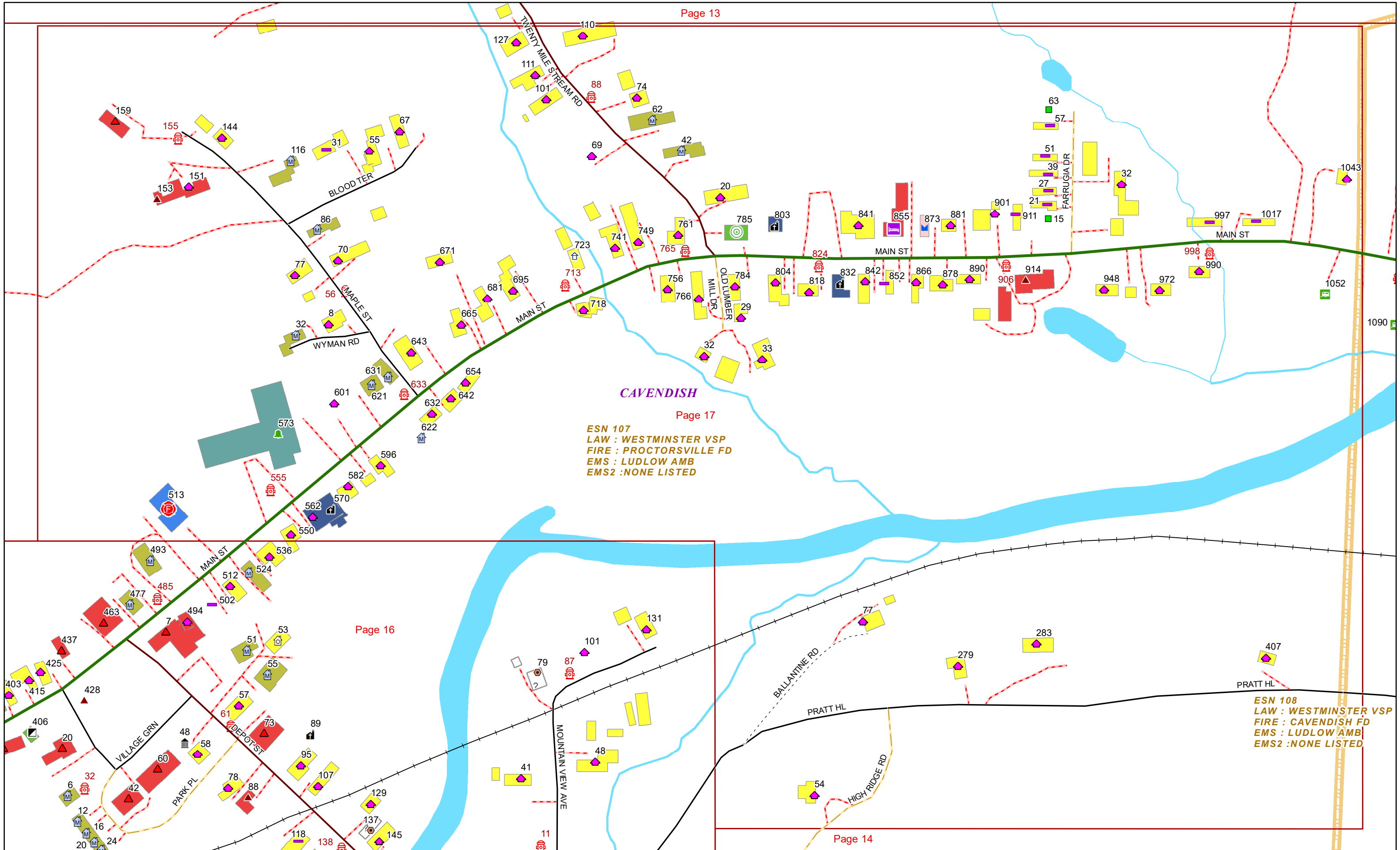
Page 14

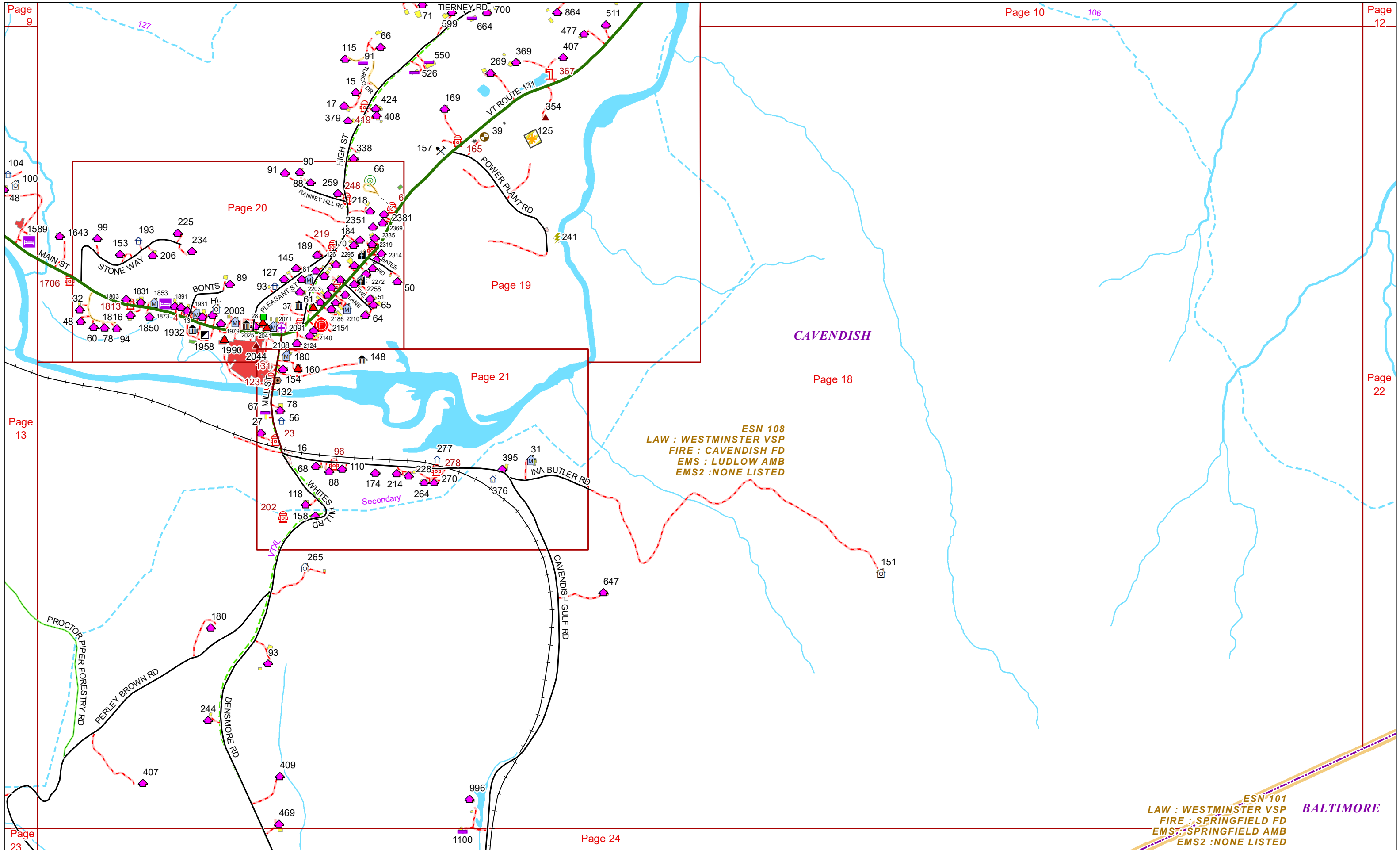


**CAVENDISH**

ESN 107  
 LAW : WESTMINSTER VSP  
 FIRE : PROCTORSVILLE FD  
 EMS : LUDLOW AMB  
 EMS2 : NONE LISTED

ESN 108  
 LAW : WESTMINSTER VSP  
 FIRE : CAVENDISH FD  
 EMS : LUDLOW AMB  
 EMS2 : NONE LISTED





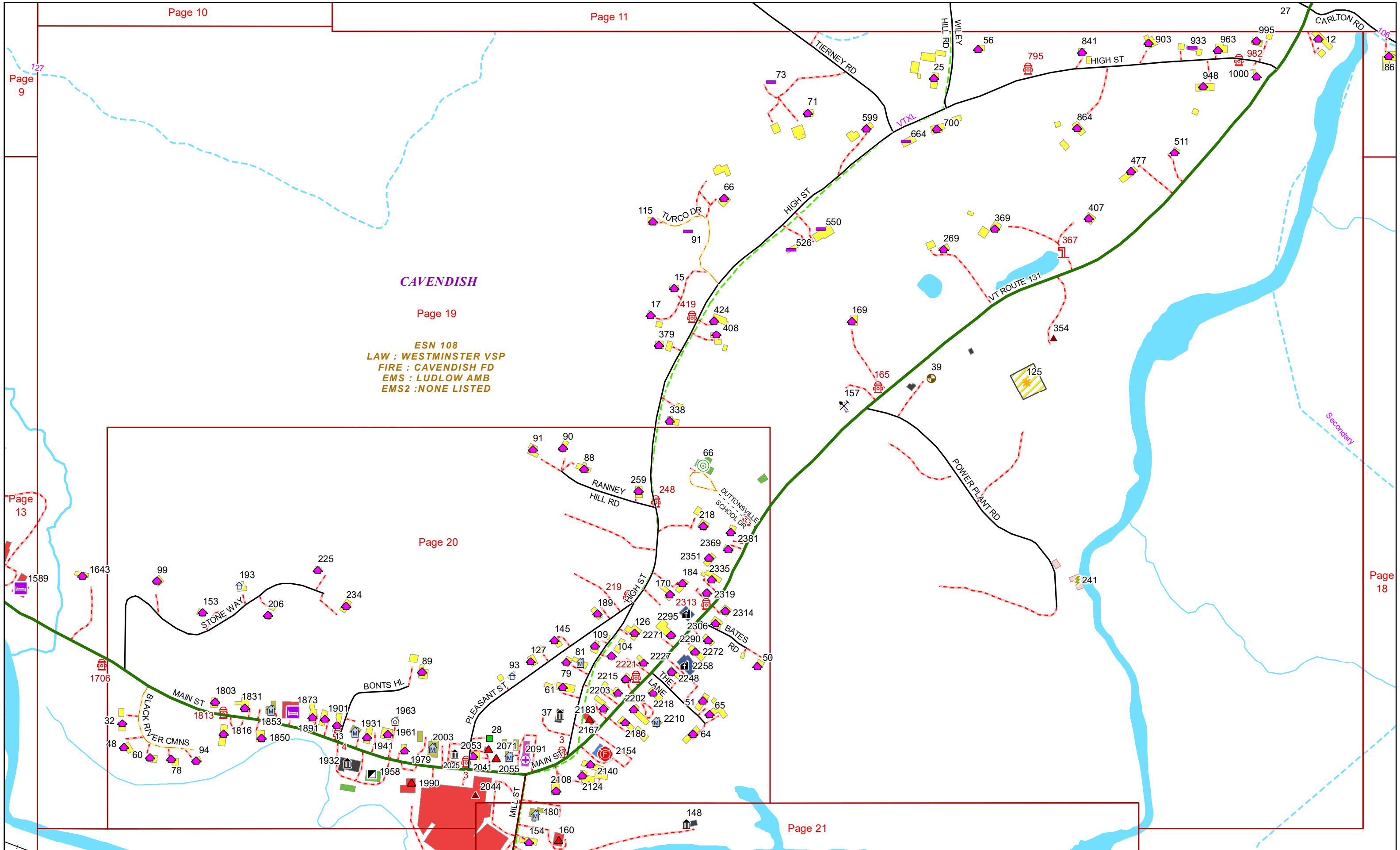
**CAVENDISH**

Page 19

ESN 108  
LAW : WESTMINSTER VSP  
FIRE : CAVENDISH FD  
EMS : LUDLOW AMB  
EMS2 : NONE LISTED

Page 20

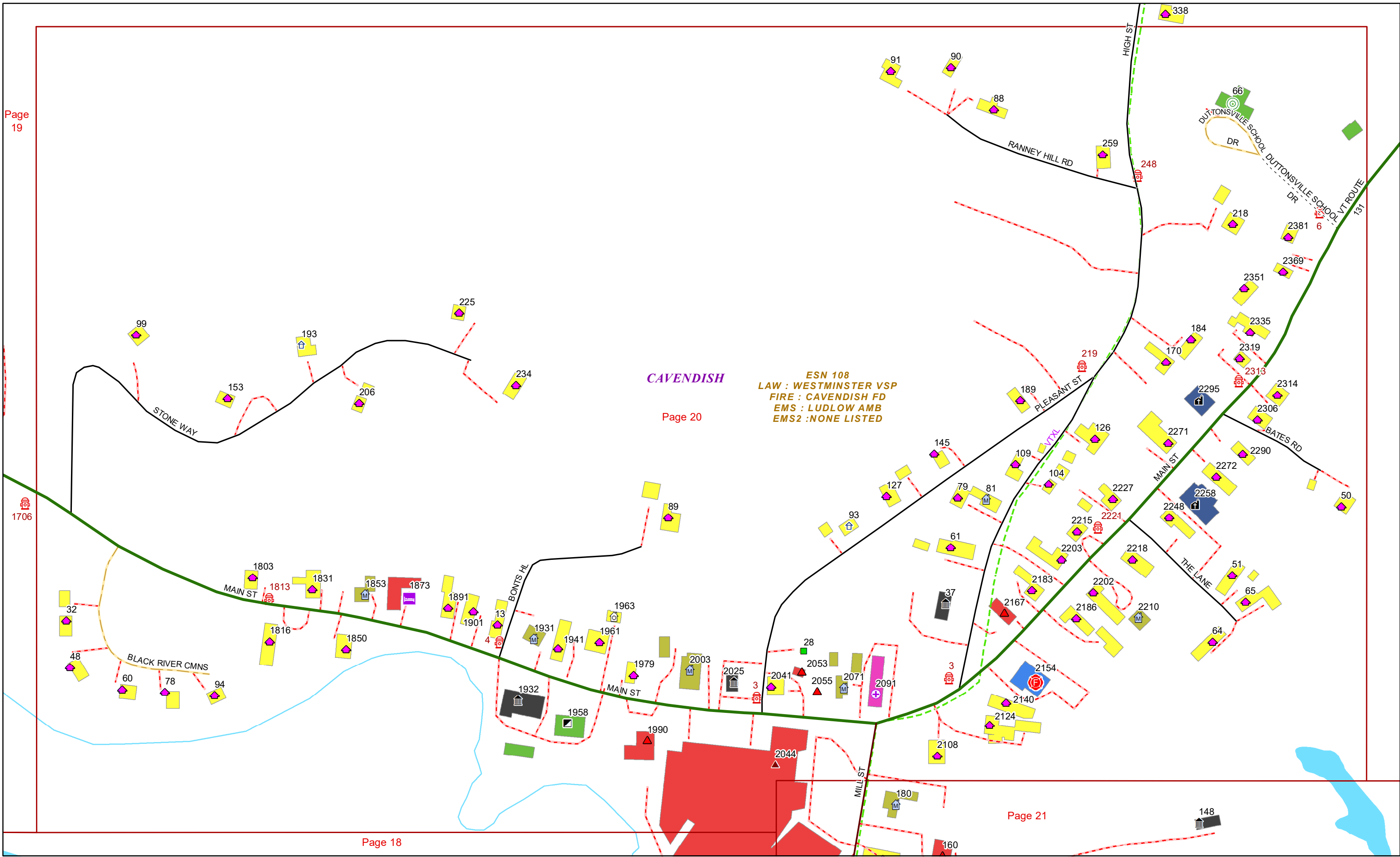
Page 21





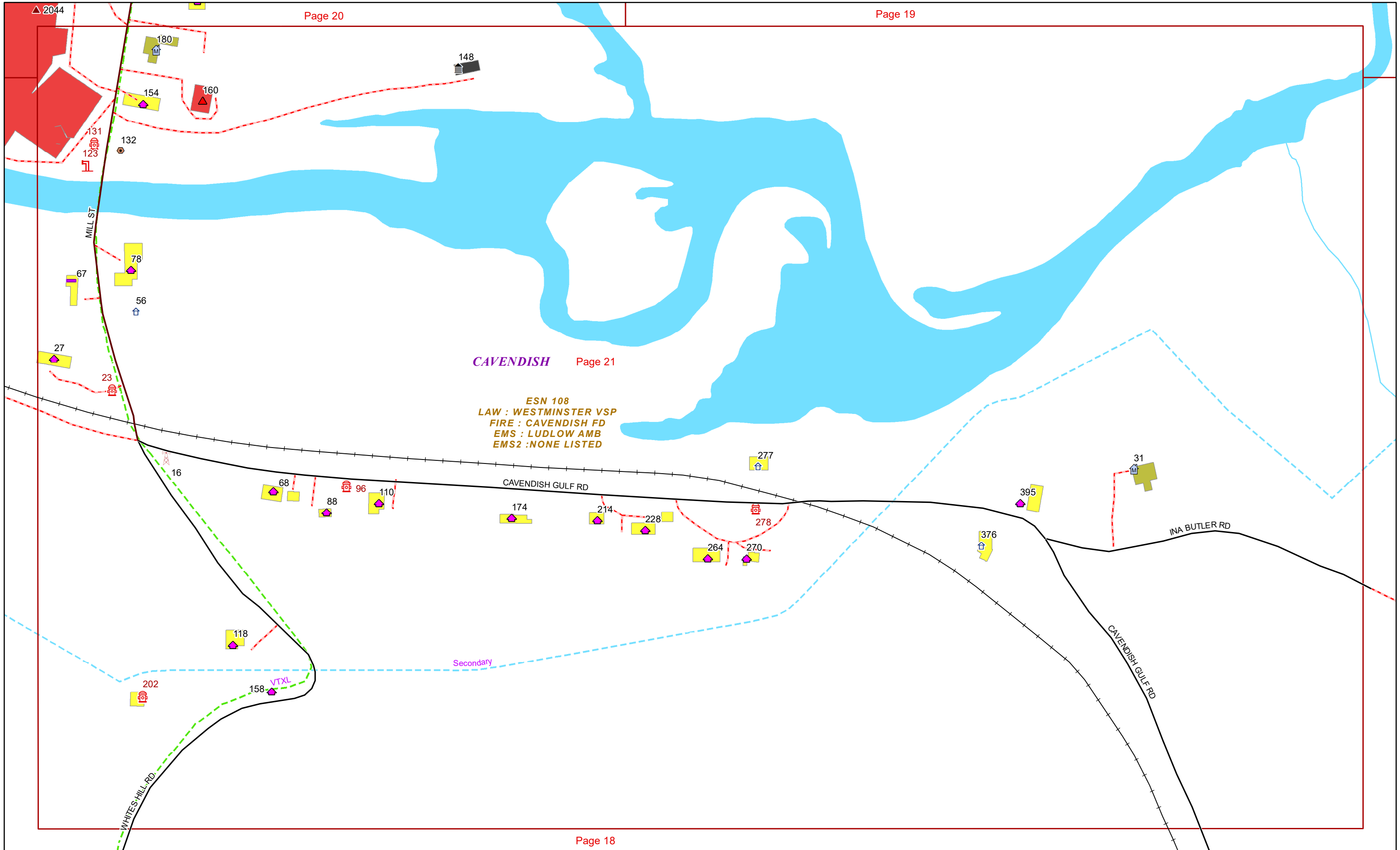
CAVENDISH

ESN 108  
LAW : WESTMINSTER VSP  
FIRE : CAVENDISH FD  
EMS : LUDLOW AMB  
EMS2 : NONE LISTED



CAVENDISH Page 21

ESN 108  
LAW : WESTMINSTER VSP  
FIRE : CAVENDISH FD  
EMS : LUDLOW AMB  
EMS2 : NONE LISTED



CAVENDISH

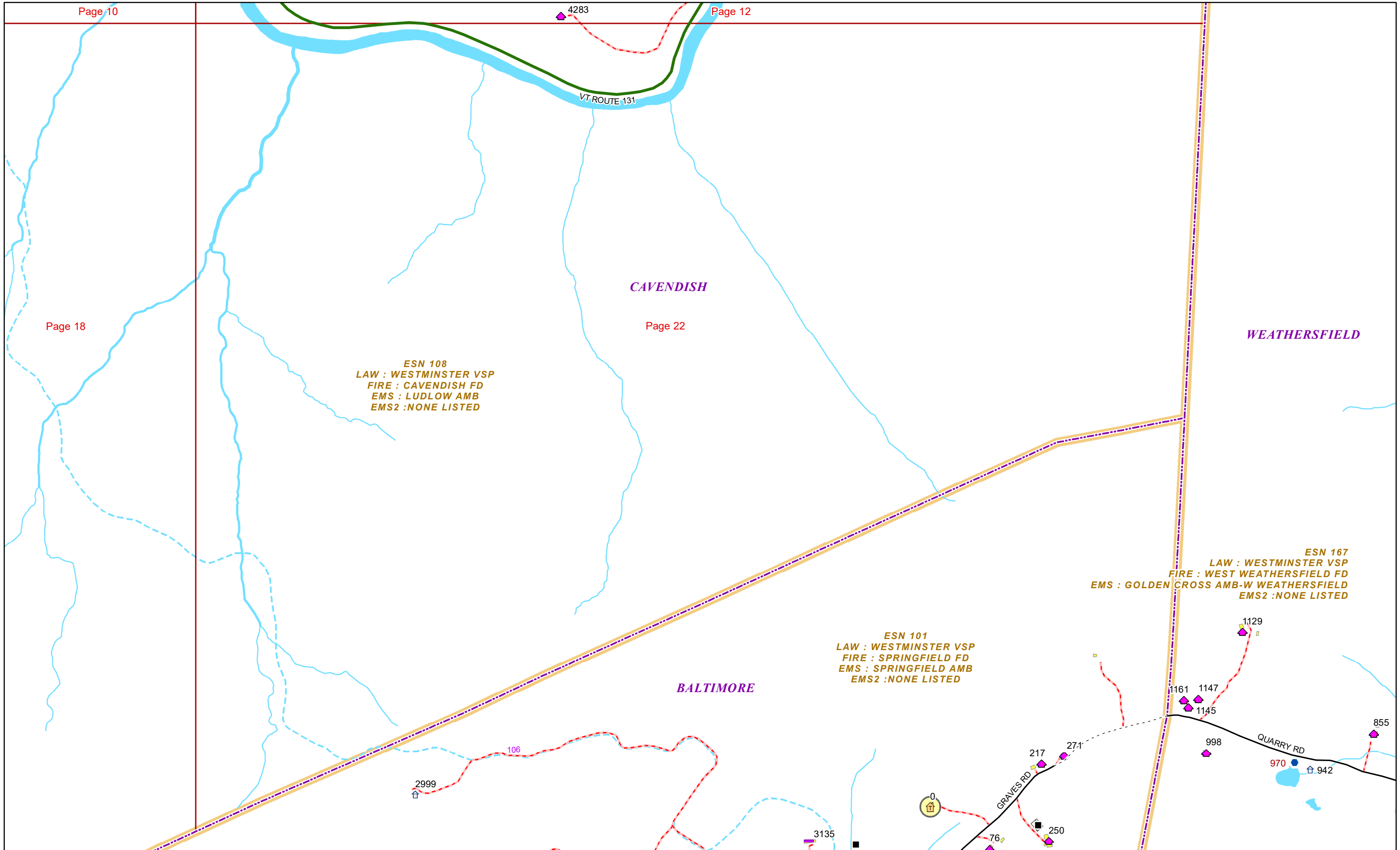
WEATHERSFIELD

ESN 108  
LAW : WESTMINSTER VSP  
FIRE : CAVENDISH FD  
EMS : LUDLOW AMB  
EMS2 : NONE LISTED

ESN 167  
LAW : WESTMINSTER VSP  
FIRE : WEST WEATHERSFIELD FD  
EMS : GOLDEN CROSS AMB-W WEATHERSFIELD  
EMS2 : NONE LISTED

ESN 101  
LAW : WESTMINSTER VSP  
FIRE : SPRINGFIELD FD  
EMS : SPRINGFIELD AMB  
EMS2 : NONE LISTED

BALTIMORE



2999

106

3135

0

GRAVES RD

217

271

250

998

1161

1147

1145

1129

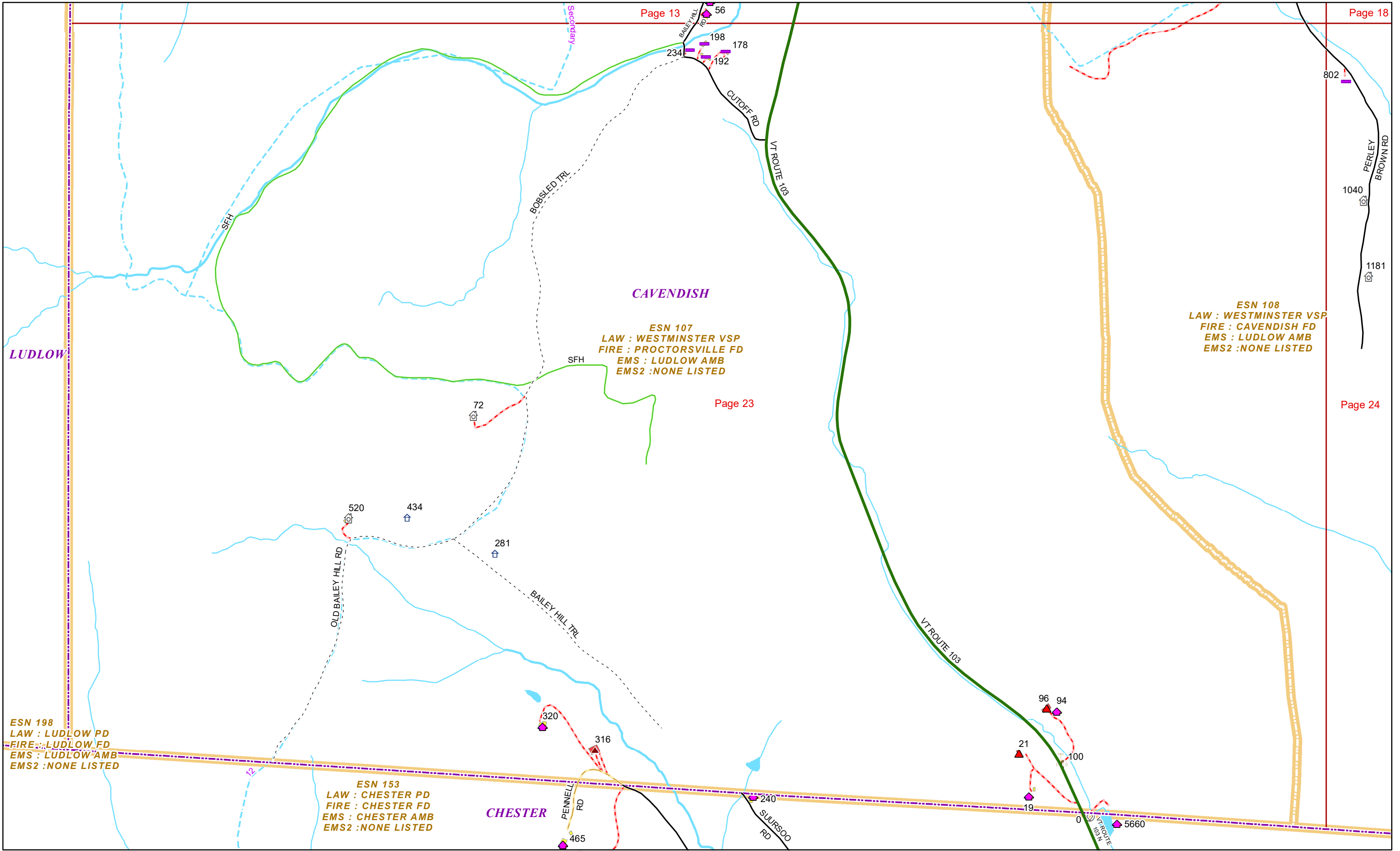
QUARRY RD

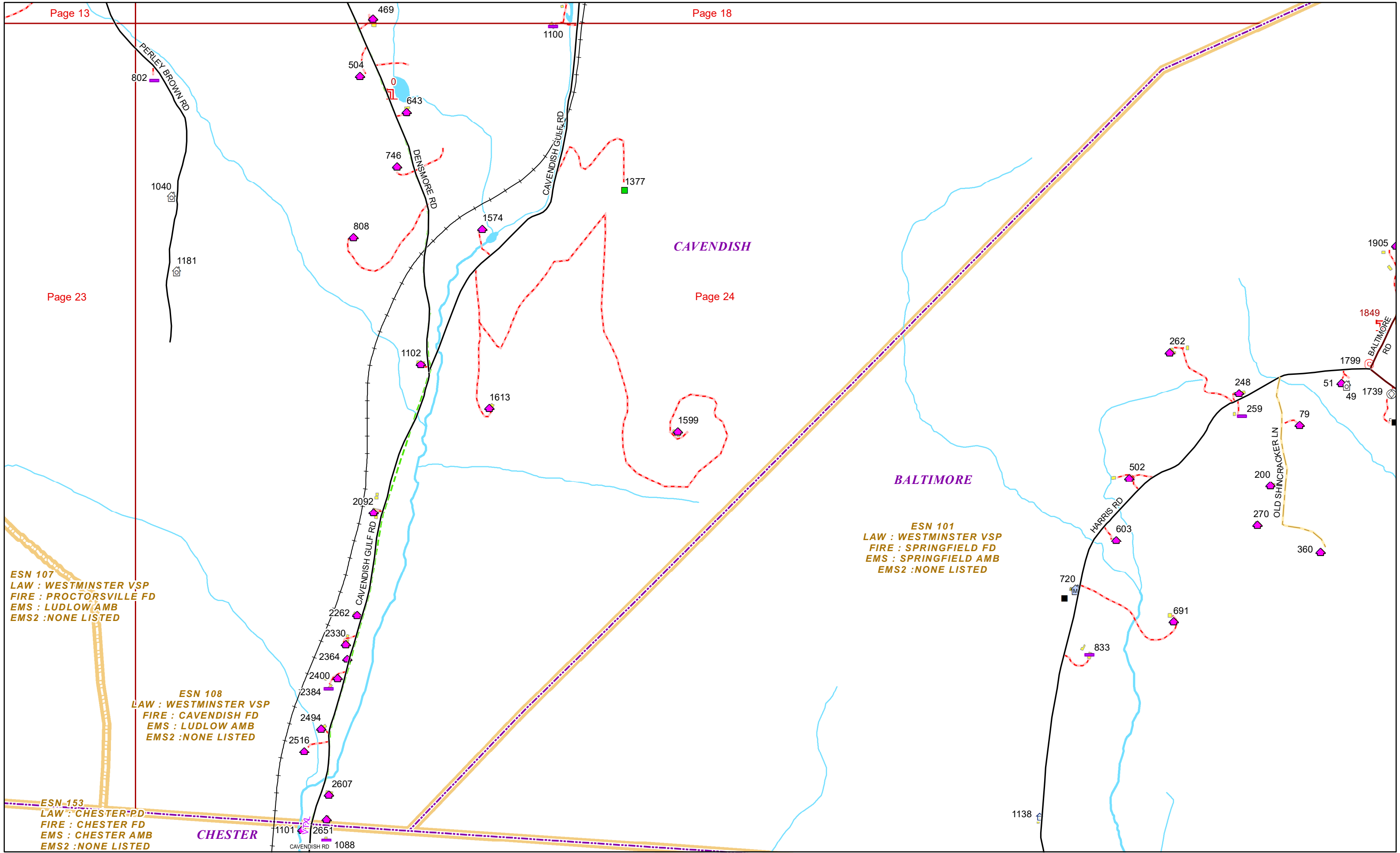
970

942

855







ESN 107  
 LAW : WESTMINSTER VSP  
 FIRE : PROCTORSVILLE FD  
 EMS : LUDLOW AMB  
 EMS2 : NONE LISTED

ESN 108  
 LAW : WESTMINSTER VSP  
 FIRE : CAVENDISH FD  
 EMS : LUDLOW AMB  
 EMS2 : NONE LISTED

ESN 153  
 LAW : CHESTER PD  
 FIRE : CHESTER FD  
 EMS : CHESTER AMB  
 EMS2 : NONE LISTED

ESN 101  
 LAW : WESTMINSTER VSP  
 FIRE : SPRINGFIELD FD  
 EMS : SPRINGFIELD AMB  
 EMS2 : NONE LISTED

