


VERMONT E9-1-1 MapBook

Chester

E9-1-1 MapBook with GIS Data

Use constraints: The 9-1-1 related data layers (Esites, Landmarks, Roads, Driveways, Footprints, Atlas Sheets, ESZ, etc.) were developed and designed for Enhanced 9-1-1 purposes only. The user should understand that the nature of the Enhanced 9-1-1 data layers means they are never complete. **Each municipal government is responsible for maintenance of the E9-1-1 database.** Other data (non-E9-1-1 related) used in the Vermont E9-1-1 MapBook is acquired from the Vermont Center for Geographic Information (VCGI) (vcgi.vermont.gov) and local Regional Planning Commissions.

Disclaimer:
This Vermont E9-1-1 MapBook and GIS data is for general reference only. Data layers that appear on the map may or may not be accurate, current or otherwise reliable. The E9-1-1 Board and the State of Vermont make no representations of any kind, including but not limited to the warranties of merchantability or fitness for a particular use, not are any such warranties to be implied with respect to the GIS data and MapBook.

For Questions/Updates:
Contact VT Enhanced 9-1-1 Board:
Phone: 802-828-4911
Email: e911.info@vermont.gov
Website: e911.vermont.gov

1/16/2024



























































Legend





























ESITES




























SITETYPE

-  **COMMERCIAL
-  **CULTURAL
-  **EDUCATIONAL
-  **GOVERNMENT
-  **INDUSTRIAL
-  **OTHER COMMERCIAL
-  **PUBLIC GATHERING
-  **UTILITY
-  ABANDONED
-  ACCESS POINT
-  ACCESSORY BARN
-  ACCESSORY BUILDING
-  AIR SUPPORT / MAINTENANCE FACILITY
-  AIR TRAFFIC CONTROL CENTER / COMMAND CENTER
-  AIRPORT TERMINAL
-  AMBULANCE SERVICE
-  AUDITORIUM / CONCERT HALL / THEATER / OPERA HOUSE
-  BANK
-  BOAT RAMP / DOCK
-  BORDER CROSSING
-  BORDER PATROL
-  BREWERY
-  BUS STATION / DISPATCH FACILITY
-  CAMP
-  CAMPGROUND
-  CEMETERY

-  CITY / TOWN HALL
-  COAST GUARD
-  COLLEGE / UNIVERSITY
-  COMMERCIAL CONSTRUCTION SERVICE
-  COMMERCIAL FARM
-  COMMERCIAL GARAGE
-  COMMERCIAL W/RESIDENCE
-  COMMUNICATION BOX
-  COMMUNICATION TOWER
-  COMMUNITY / RECREATION FACILITY
-  CONDOMINIUM
-  COURT HOUSE
-  CUSTOMS SERVICE
-  DAY CARE FACILITY
-  DEVELOPMENT SITE
-  EBS TOWER
-  EMERGENCY PHONE / CALLBOX
-  FAIR / EXHIBITION/ RODEO GROUNDS
-  FERRY TERMINAL / DISPATCH FACILITY
-  FIRE STATION
-  FISH FARM / HATCHERY
-  FITNESS FACILITY
-  FOOD DISTRIBUTION CENTER
-  GAS STATION
-  GATED W/BUILDING
-  GATED W/O BUILDING
-  GOLF COURSE
-  GRAVEL PIT / QUARRY / MINE




















-  GREENHOUSE / NURSERY
-  GROCERY STORE
-  HARBOR / MARINA
-  HAZARDOUS MATERIALS FACILITY
-  HAZARDOUS STORAGE FACILITY
-  HEALTH CLINIC
-  HELIPAD / HELIPORT / HELISPOT
-  HISTORIC SITE / POINT OF INTEREST
-  HOSPITAL / MEDICAL CENTER
-  HOUSE OF WORSHIP
-  HYDROELECTRIC FACILITY
-  ICE ARENA
-  INSTITUTIONAL RESIDENCE / DORM / BARRACKS
-  LANDFILL
-  LAW ENFORCEMENT
-  LIBRARY
-  LODGING B&B / HOTEL / MOTEL / INN
-  LOOKOUT TOWER
-  LUMBER MILL / SAW MILL
-  MANUFACTURING FACILITY
-  MOBILE HOME
-  MORGUE
-  MULTI-FAMILY DWELLING
-  MUSEUM
-  NATIONAL GUARD /
-  NUCLEAR FACILITY
-  NURSING HOME / LONG TERM CARE
-  OFFICE BUILDING

-  OIL / GAS FACILITY
-  OTHER
-  OTHER RESIDENTIAL
-  OUTPATIENT CLINIC
-  PARK AND RIDE / COMMUTER
-  PHARMACY
-  PICNIC AREA
-  POST OFFICE
-  PRISON / CORRECTIONAL FACILITY
-  PRIVATE AND EXPRESS SHIPPING FACILITY
-  PSAP
-  PUBLIC BEACH
-  PUBLIC TELEPHONE
-  PUBLIC WATER SUPPLY INTAKE
-  PUBLIC WATER SUPPLY WELL
-  PUMP STATION
-  RACE TRACK / DRAGSTRIP
-  RAILROAD STATION
-  RESIDENTIAL FARM
-  REST STOP / ROADSIDE PARK
-  RESTAURANT
-  RETAIL FACILITY
-  RV HOOKUP
-  SCHOOL K / 12
-  SEASONAL HOME
-  SHOOTING RANGE
-  SINGLE FAMILY DWELLING
-  SKI AREA / ALPINE





-  SOLAR FACILITY
-  SPORTS ARENA /
-  STATE CAPITOL
-  STATE GARAGE
-  STATE GOVERNMENT FACILITY
-  STATE PARK
-  STORAGE UNITS
-  SUBSTATION
-  SUGARHOUSE
-  TEMPORARY STRUCTURE
-  TOWN GARAGE
-  TOWN OFFICE
-  TRAILHEAD
-  TRANSFER STATION
-  UNKNOWN
-  US FOREST FACILITY
-  US GOVERNMENT FACILITY
-  UTILITY POLE W/PHONE
-  VETERINARY HOSPITAL / CLINIC
-  VISITOR / INFORMATION CENTER
-  WAREHOUSE
-  WASTE / BIOMASS FACILITY
-  WASTEWATER TREATMENT PLANT
-  WATER TANK
-  WATER TOWER
-  WIND FACILITY / WIND TOWER
-  YOUTH CAMP

Legend

Roads

-  Interstate Highway
-  US Highway
-  State Highway
-  Town Highway Class 1
-  Town Highway Class 2
-  Town Highway Class 3
-  Town Highway Class 4
-  Private
-  Driveway
-  Discontinued Road
-  Legal Trail
-  Ferry
-  Military - no public access
-  National Forest Highway
-  State Forest Highway
-  Proposed
-  Rivers
-  Driveways
-  Railroad

Hydrants

-  Drafting Site
-  Dry Hydrant
-  Municipal Hydrant
-  Pressurized Hydrant

Townline





Emergency Service Zones



FootPrints

-  Airport
-  Solar Field
-  Alpine Trail Easiest
-  Alpine Trail Intermediate
-  Alpine Trail Advanced
-  Alpine Trail Expert
-  Alpine Glade Marked
-  Alpine Glade Not Marked
-  Building
-  Farm
-  Golf Course
-  Quarry
-  Park
-  Shopping Center
-  Stadium/Arena
-  Other

Addressing Error

-  Orange - Duplicated Addressed Building
-  Yellow - Unnumbered Building

CHESTER Road Name Index

ROAD NAME	PAGE(S)
ADAMS RD	15
AMSDEN HILL RD	3
ANDOVER RD	10,15
AVON RD	12
BAILEYS MILL RD	8
BALCH RD	11
BALTIMORE RD	3
BARGFREDE RD	18
BLACKBERRY HILL RD	5
BLOOD RD	3
BLUE HILL RD	16
BREEZY LN	19
BROOKS RD	5
CANAL ST	17
CAREY RD	14
CAVENDISH RD	2
CEMETERY RD	1
CHANDLER RD	2,3,6
CHASE BROOK RD	1,4
CHRISTMAS TREE FARM RD	7
CHURCH ST	11,12,13
CIRCLE DR	19
CLEMONS RD	2
COACH RD	12
COBLEIGH ST	17
COLBURN RD	8
CONTRO RD	21
CROSS RD	19
CROW HILL RD	6,18
CUMMINGS RD	12,14

ROAD NAME	PAGE(S)
DALRYMPLE ST	13
DAVIDSON HILL RD	3
DEAN BROOK RD	2,3,6
DEPOT ST	12,18
DIAN CIR	11
DODGE RD	16,18
DOUGLAS RD	23
EDDY RD	10
ELM ST	12
ELMSHORN RD	14
ETHAN ALLEN RD	15,21
FARRAR RD	7
FENTON RD	15
FIRST AVE	12
FLAMSTEAD RD	6,9,12
FLETCHER HILL RD	14
GOAT FARM RD	10
GOLD RIVER EXT	18
GOLDTHWAITE RD	10,11,16
GOODRICH RD	8
GOULD RD	3
GRAFTON RD	16,18,22
GRAHAM RD	6
GRAIN STORE RD	12
GREEN MOUNTAIN TPKE	12,20,23
GUNDERSON RD	15
HALL RD	14
HAYWOOD DR	11
HAZEN RD	11
HIDDEN HEIGHTS RD	15

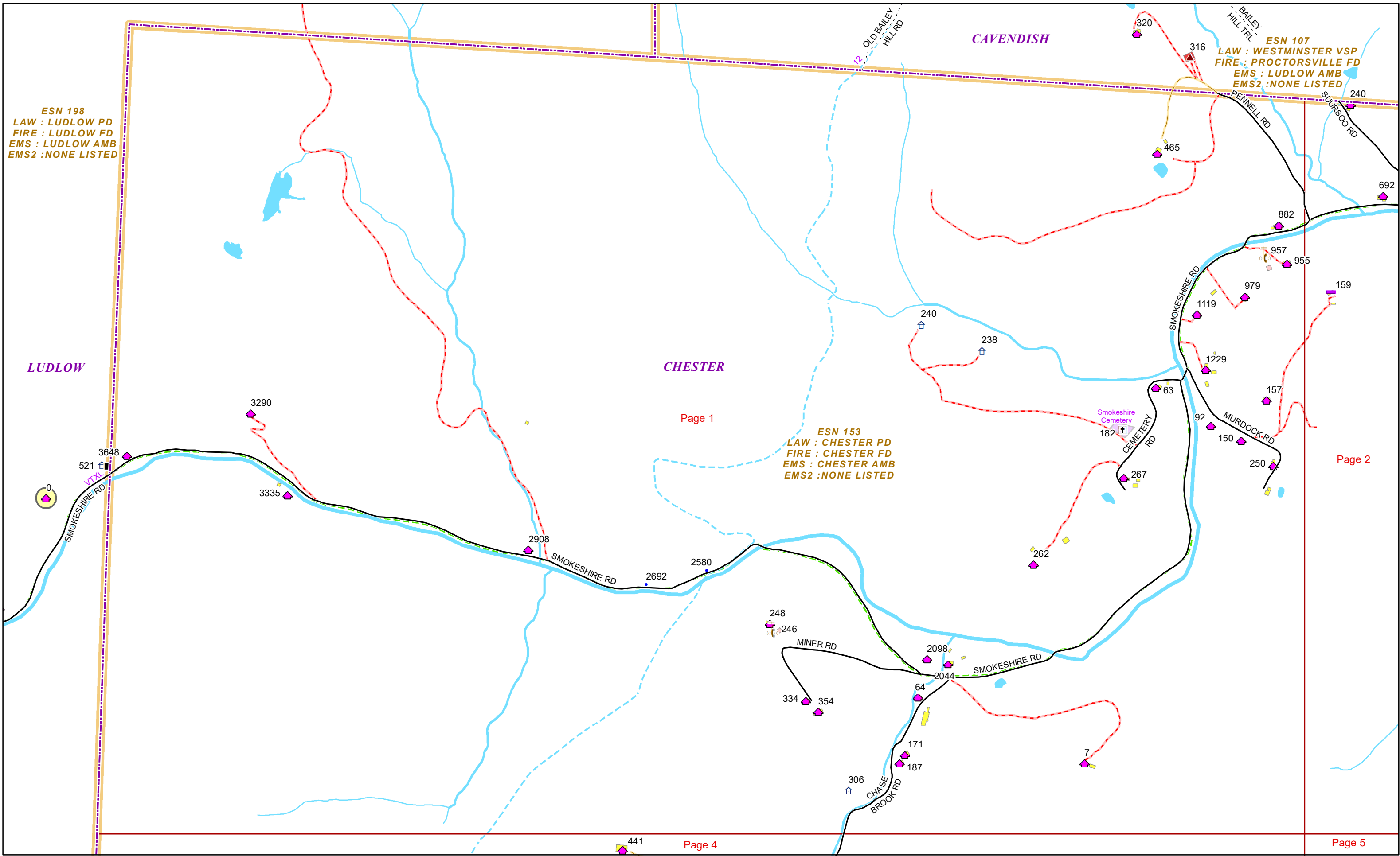
ROAD NAME	PAGE(S)
HIGH ST	16,18
HIGHLAND CT	12
HORSESHOE RD	23
HOWARD RD	14
INGRAHAM HILL RD	7
JEWETT RD	8
JILLIE LN	14
KENYON RD	14
KEVADUS CIR	19
KINGSBURY RD	15
KIRK MEADOW RD	9
LEDGEWOOD RD	14
LEGION DR	20
LINDEN WAY	16
LINQUIST RD	15
LOCKE RD	3
LOGAN DR	9
LOVERS LANE RD	7,8,11
MAIN ST	16,17
MALONE RD	16
MAPLE RIDGE RD	3
MAPLE ST	18
MARCS DR	11
MARSHALL RD	18,19
MATTSON RD	6
MEADOW RD	12
MINER RD	1
MINERAL SPRING RD	6
MISSING LINK RD	23
MOUNTAIN VW	19

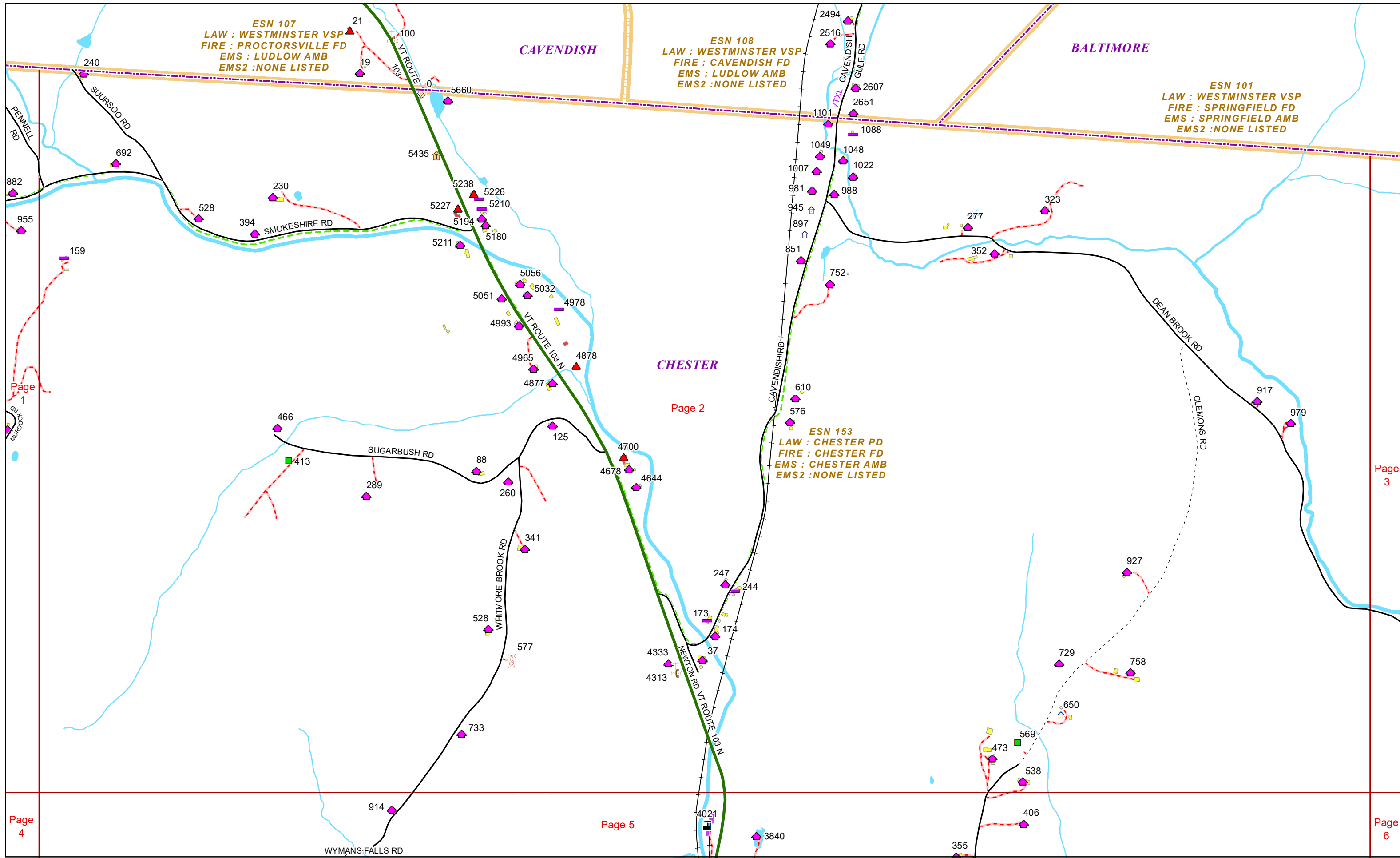
CHESTER Road Name Index

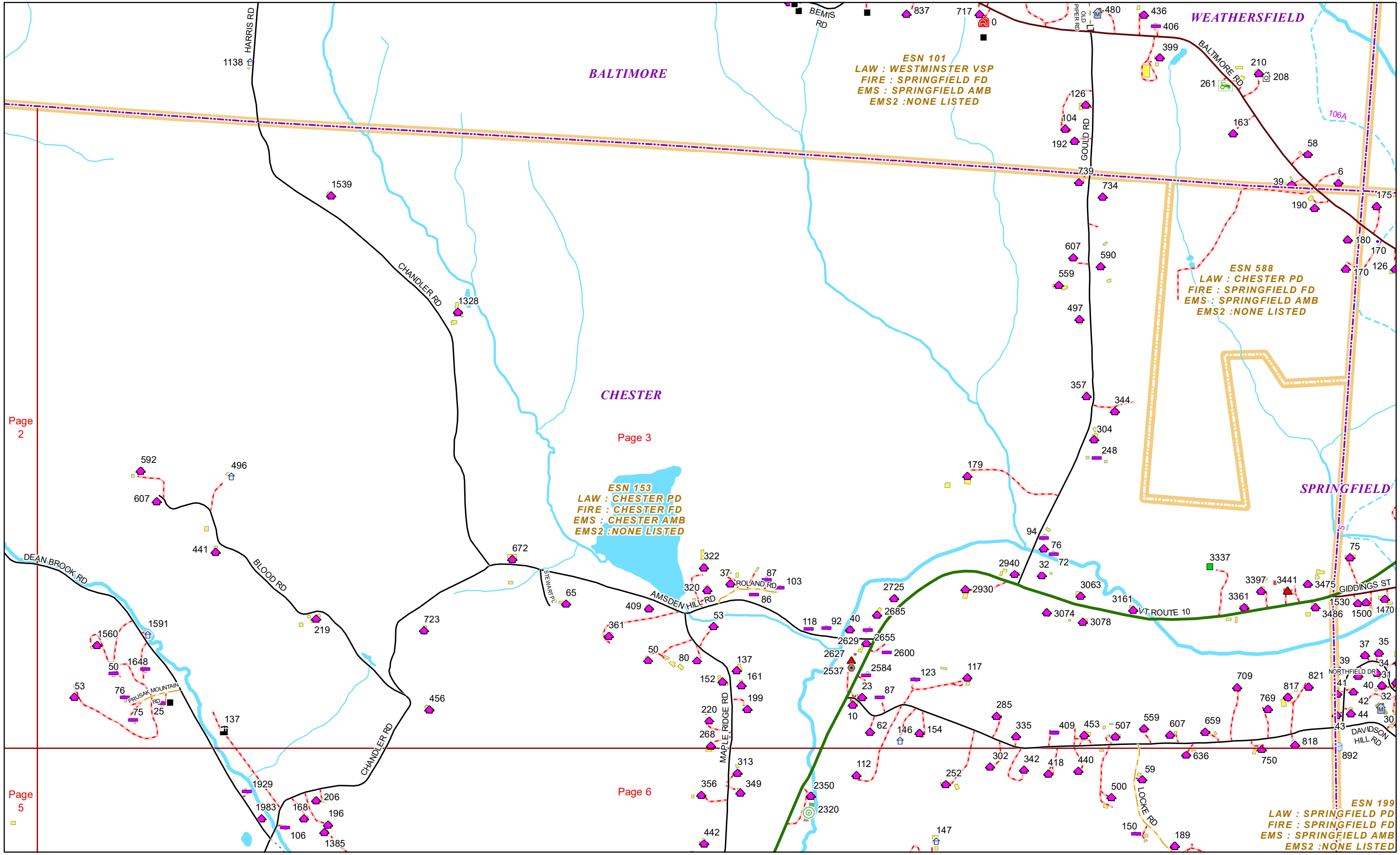
ROAD NAME	PAGE(S)
MURDOCK RD	1
NEWTON RD	2
NORTH ST	13
NUDIST CAMP RD	21
OLD FORGE RD	15
OLD STAGE RD	22
ORCUTT DR	12
PALMER RD	5
PECK RD	23
PENNELL RD	1
PINEVIEW DR	19
PLEASANT ST	18,19
PLEASANTVIEW LN	16
PLEINES RD	4
POPPLE DUNGEON RD	21,22
POTASH BROOK RD	7,10
PRUSAK MOUNTAIN RD	3
PUTNAM HILL RD	18
QUARRY RD	16
RACHELS WAY	6
RANDALL RD	8
REGINA LN	11
REMINGTON RD	23

ROAD NAME	PAGE(S)
RESERVOIR RD	11
RICHARDSON RD	15
RIVER ST	18
ROACH RD	20
ROLAND RD	3
RYLIN HTS	5
S MAIN ST	18
SCHOOL ST	17
SCULLIN ST	18
SENIOR CIR	17
SHADY GROVE LN	15
SOKESHIRE RD	1,2
SNELL RD	6
STEWART PL	3
STONE HEDGE LN	12
STOODLEY RD	14
SUGARBUSH RD	2
SUURSOO RD	2
SWETT RD	16
SYLVAN RD	23
TALC MILL RD	18
TALL PNES	5
TEMPLE RD	10

ROAD NAME	PAGE(S)
THE COMMON	17
THOMPSON RD	8
TOWN GARAGE RD	12
TREBO RD	6,11
VT ROUTE 10	3,5,6
VT ROUTE 103 N	2,5,8,11
VT ROUTE 103 S	18,19,20,23
VT ROUTE 11 E	14,18,20
VT ROUTE 11 W	11,15,16
WALDO RD	18
WARREN RD	6
WATER FARM RD	11
WATKINS RD	9
WHEELER RD	8
WHITMORE BROOK RD	2
WHITTEN RD	5
WILLARD RD	8
WILLIAMS RD	10,21
WOLF RD	14
WRIGHT FARM RD	11
WYMANS FALLS RD	5,8
ZEZZA RD	21







Page 2

Page 3

Page 5

Page 6



BALTIMORE

CHESTER

WEATHERSFIELD

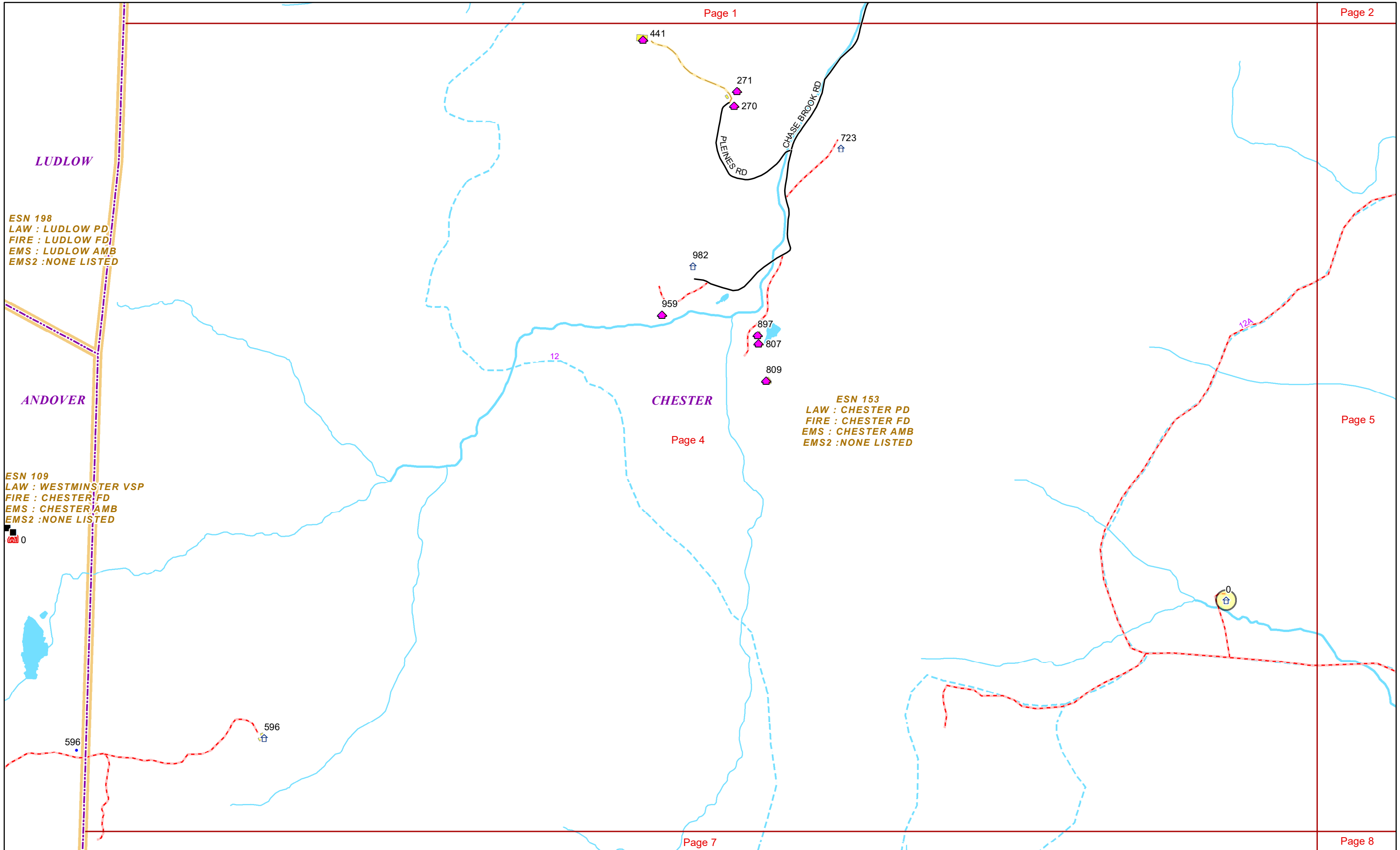
SPRINGFIELD

ESN 101
LAW : WESTMINSTER VSP
FIRE : SPRINGFIELD FD
EMS : SPRINGFIELD AMB
EMS2 : NONE LISTED

ESN 588
LAW : CHESTER PD
FIRE : SPRINGFIELD FD
EMS : SPRINGFIELD AMB
EMS2 : NONE LISTED

ESN 153
LAW : CHESTER PD
FIRE : CHESTER FD
EMS : CHESTER AMB
EMS2 : NONE LISTED

ESN 199
LAW : SPRINGFIELD PD
FIRE : SPRINGFIELD FD
EMS : SPRINGFIELD AMB
EMS2 : NONE LISTED



LUDLOW

ESN 198
 LAW : LUDLOW PD
 FIRE : LUDLOW FD
 EMS : LUDLOW AMB
 EMS2 : NONE LISTED

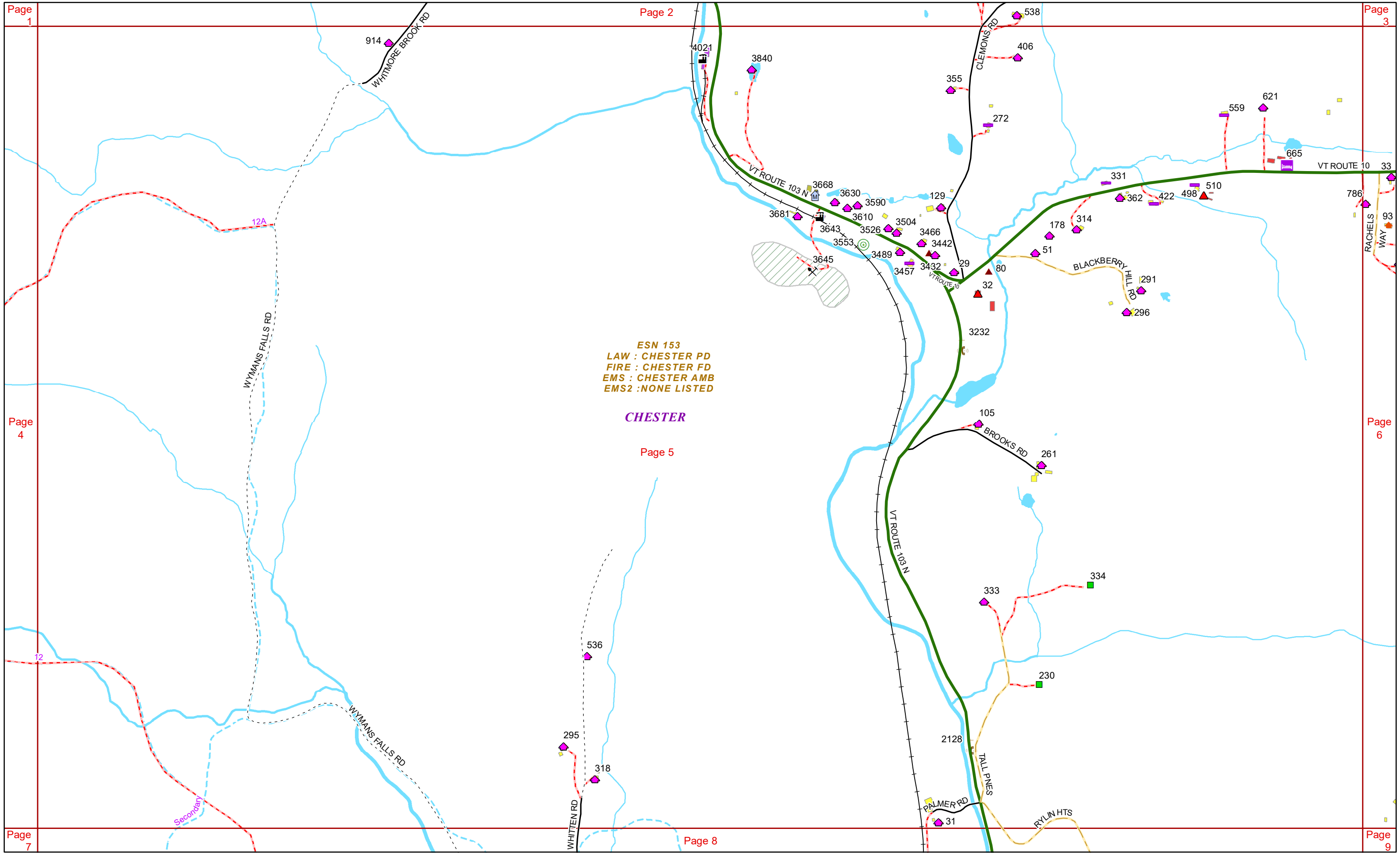
ANDOVER

ESN 109
 LAW : WESTMINSTER VSP
 FIRE : CHESTER FD
 EMS : CHESTER AMB
 EMS2 : NONE LISTED

CHESTER

ESN 153
 LAW : CHESTER PD
 FIRE : CHESTER FD
 EMS : CHESTER AMB
 EMS2 : NONE LISTED





ESN 153
 LAW : CHESTER PD
 FIRE : CHESTER FD
 EMS : CHESTER AMB
 EMS2 : NONE LISTED

ESN 199
 LAW : SPRINGFIELD PD
 FIRE : SPRINGFIELD FD
 EMS : SPRINGFIELD AMB
 EMS2 : NONE LISTED

SPRINGFIELD

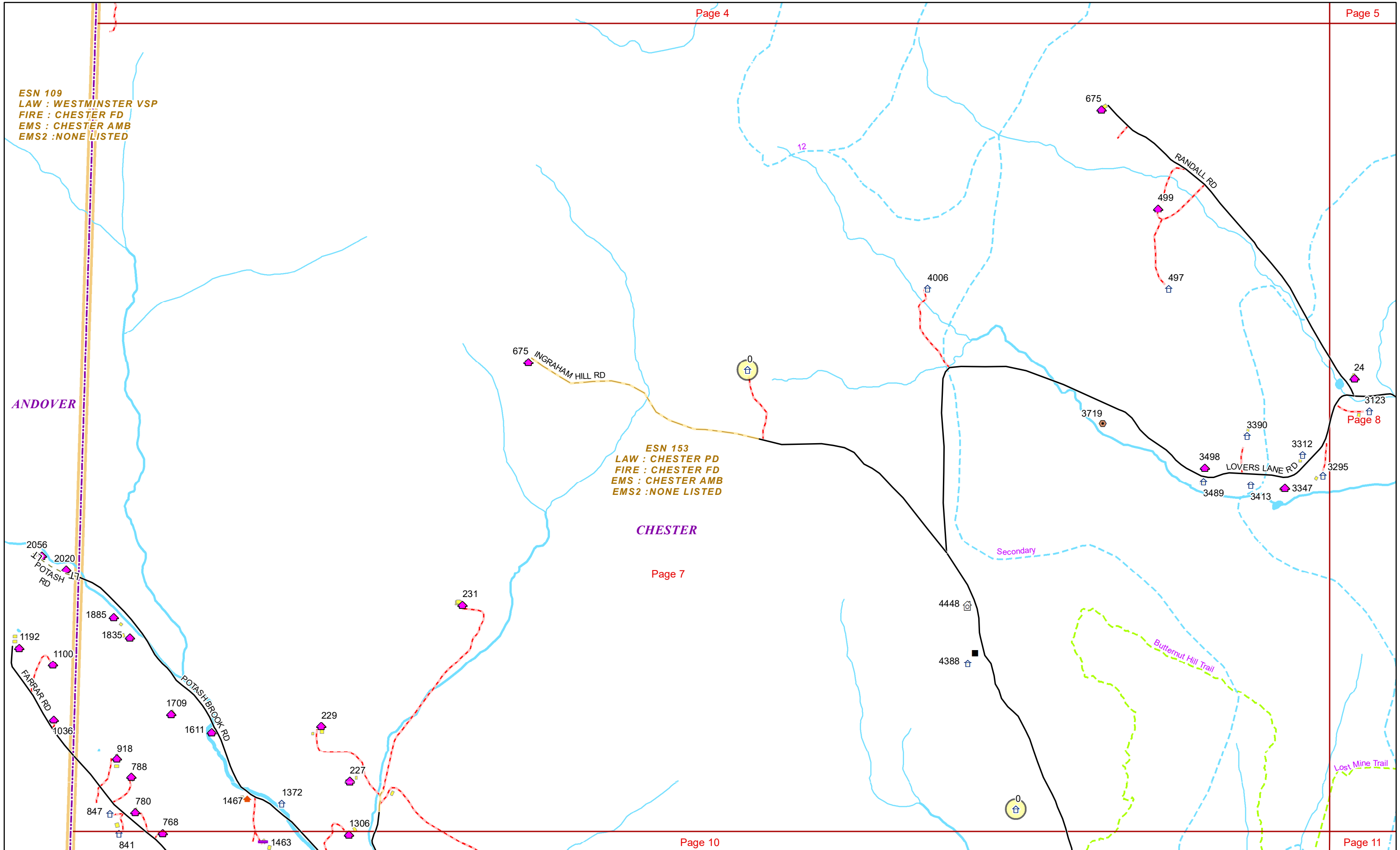


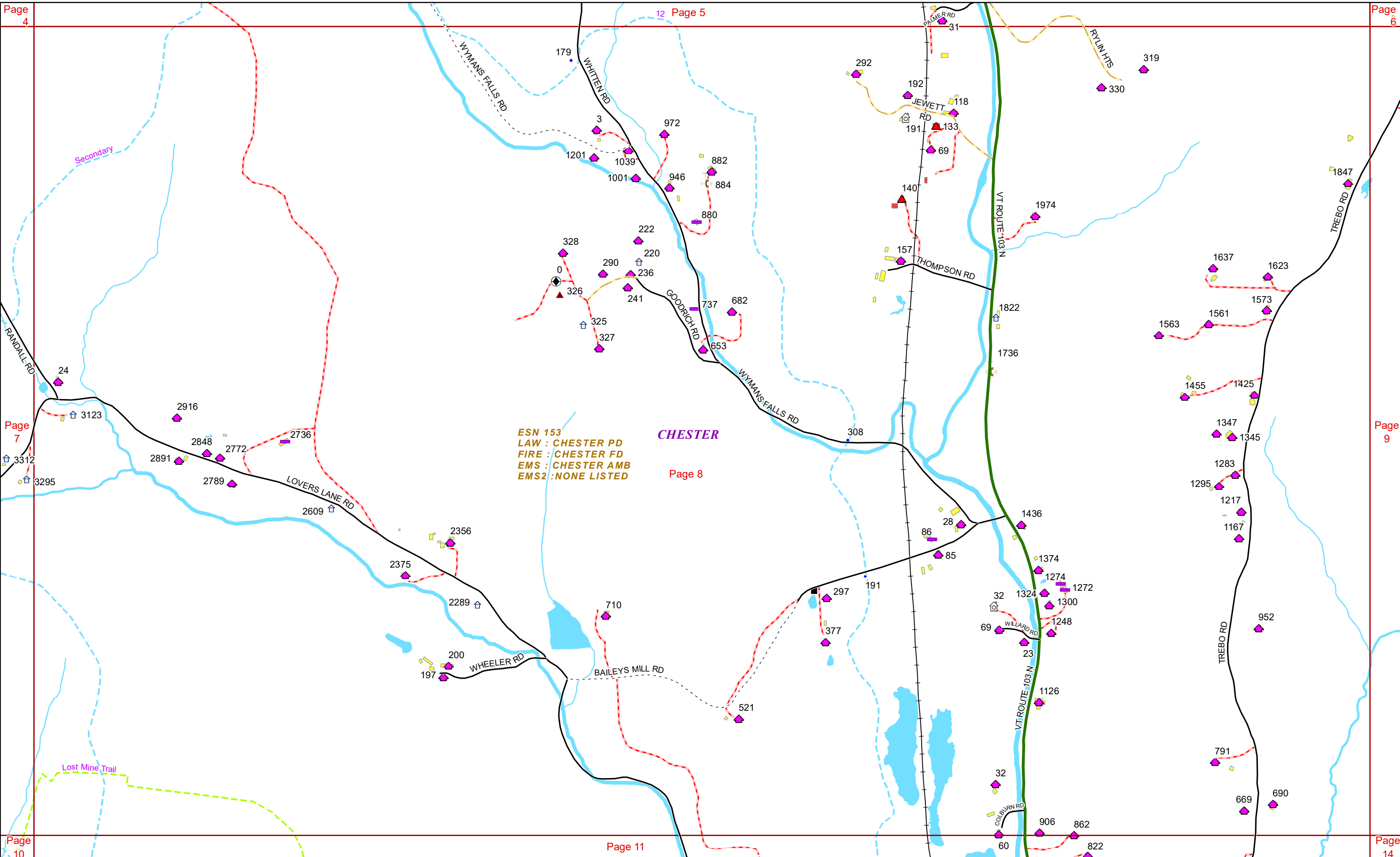
ESN 109
LAW : WESTMINSTER VSP
FIRE : CHESTER FD
EMS : CHESTER AMB
EMS2 : NONE LISTED

ESN 153
LAW : CHESTER PD
FIRE : CHESTER FD
EMS : CHESTER AMB
EMS2 : NONE LISTED

ANDOVER

CHESTER



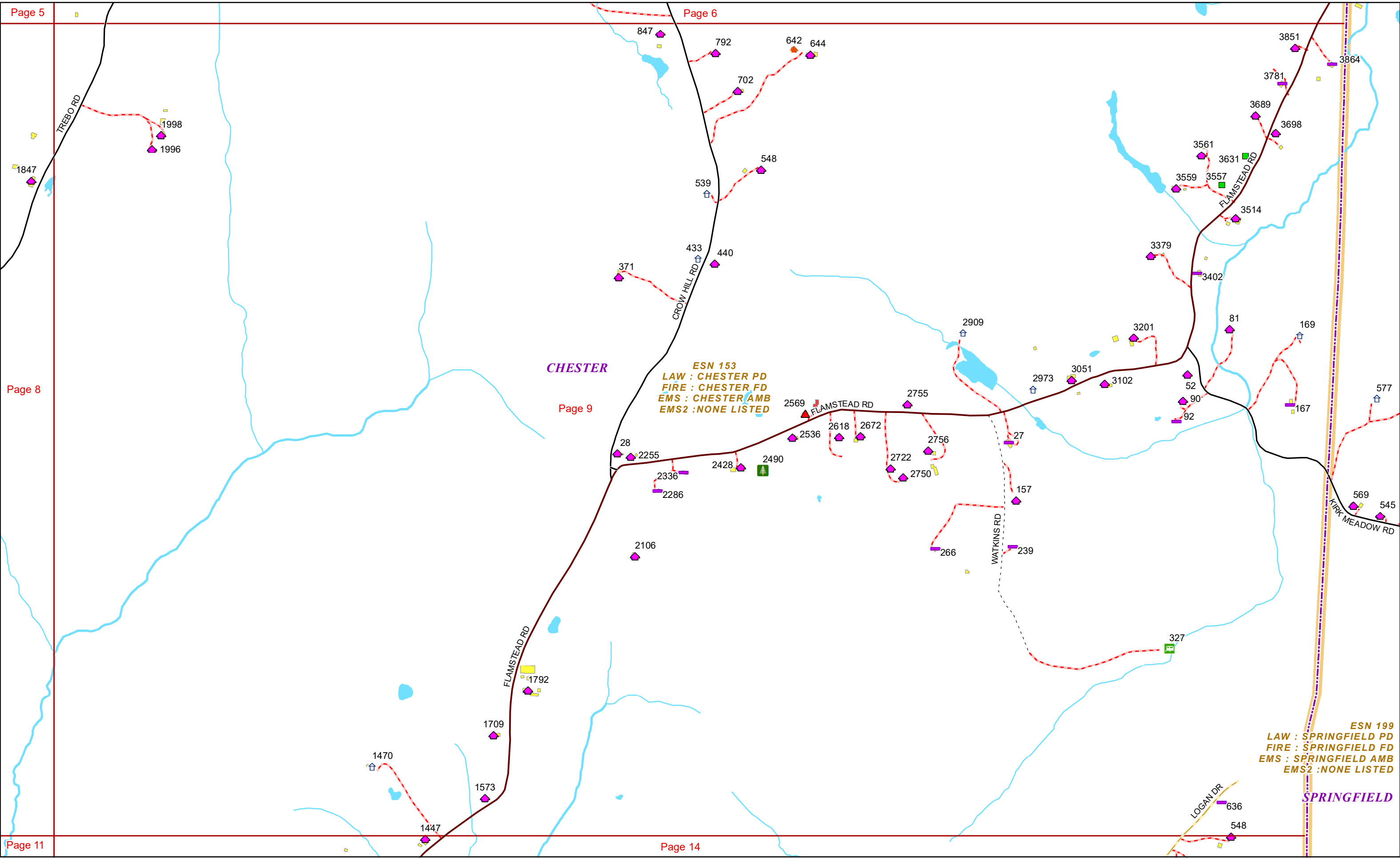


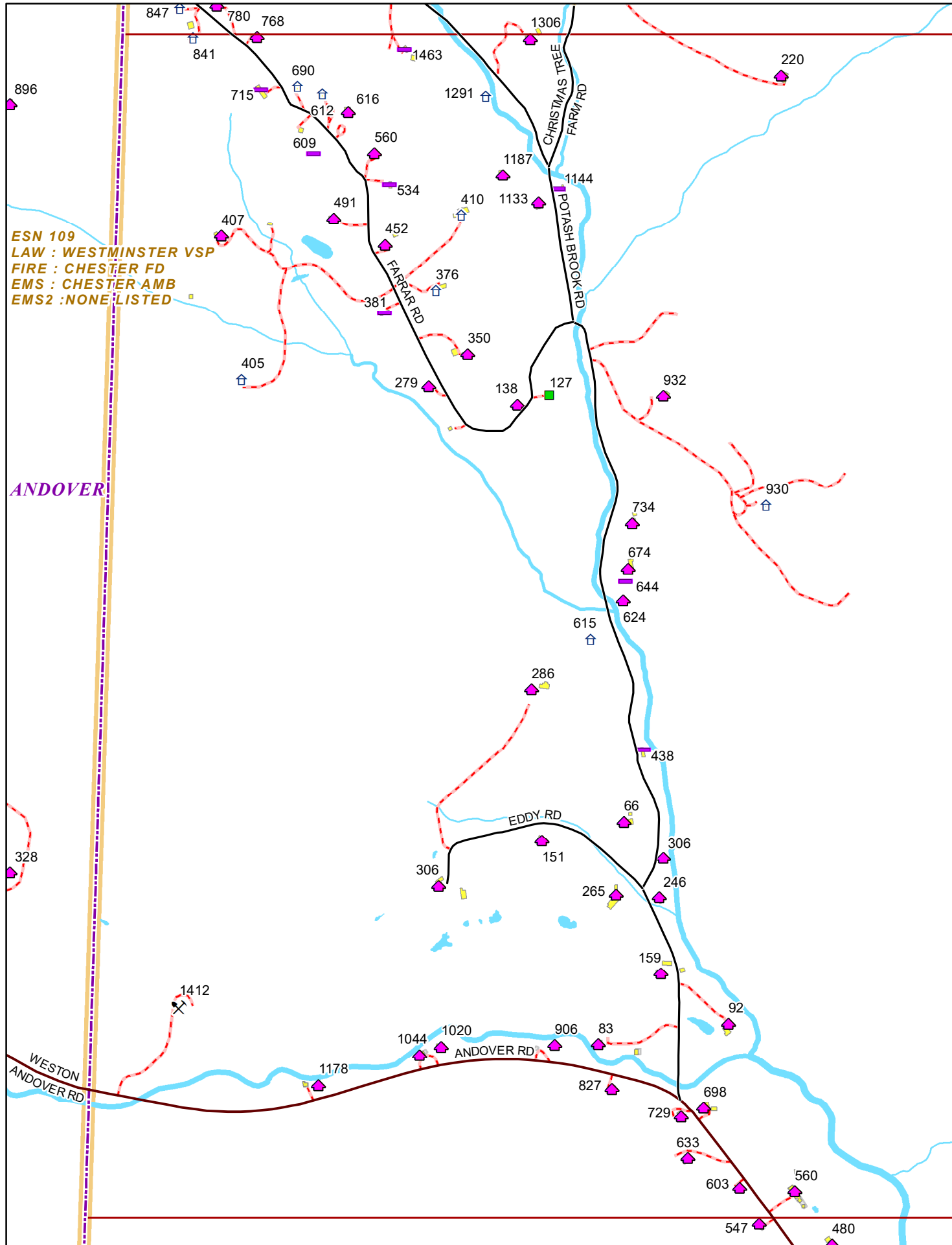
CHESTER

SPRINGFIELD

ESN 153
LAW : CHESTER PD
FIRE : CHESTER FD
EMS : CHESTER AMB
EMS2 : NONE LISTED

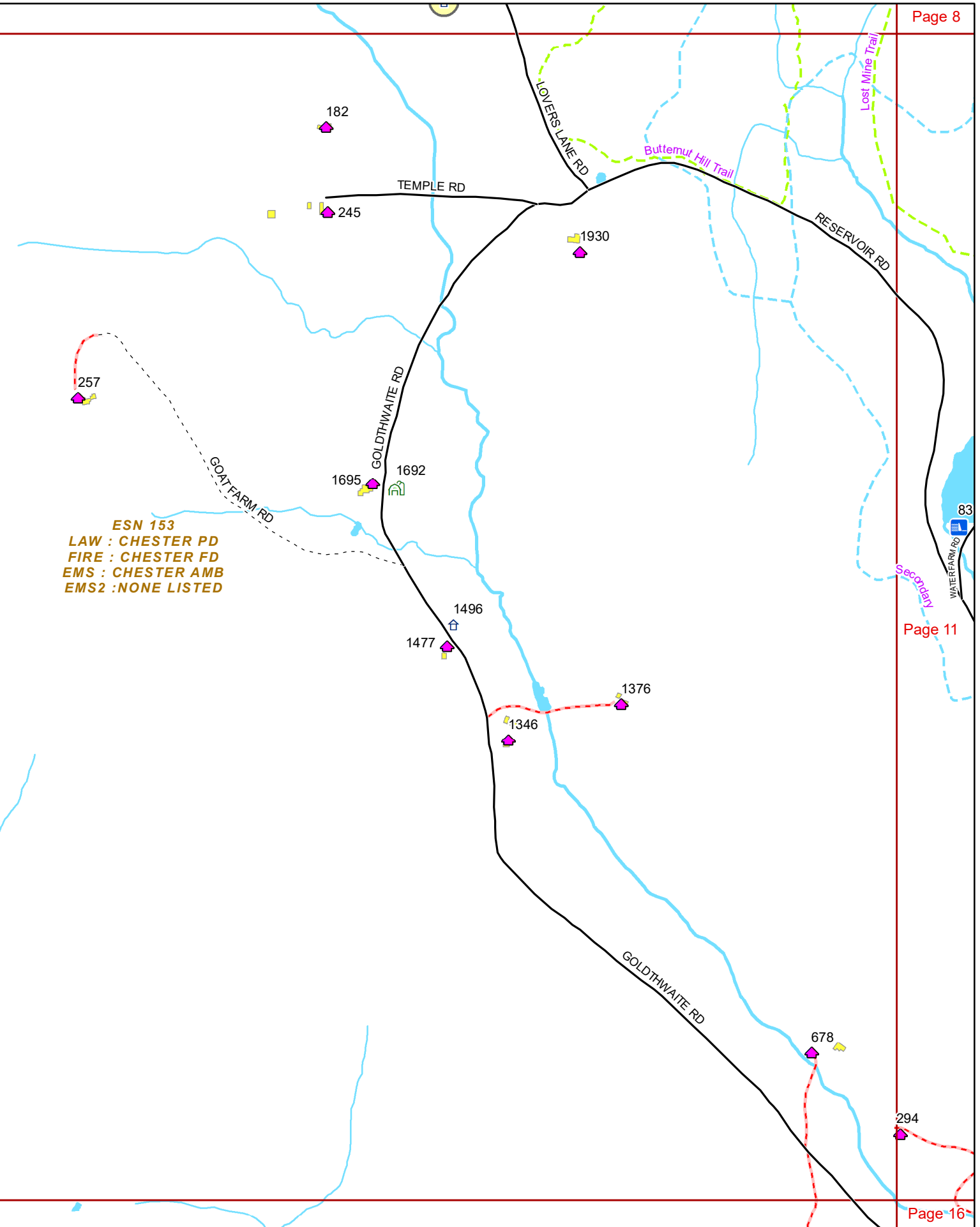
ESN 199
LAW : SPRINGFIELD PD
FIRE : SPRINGFIELD FD
EMS : SPRINGFIELD AMB
EMS2 : NONE LISTED

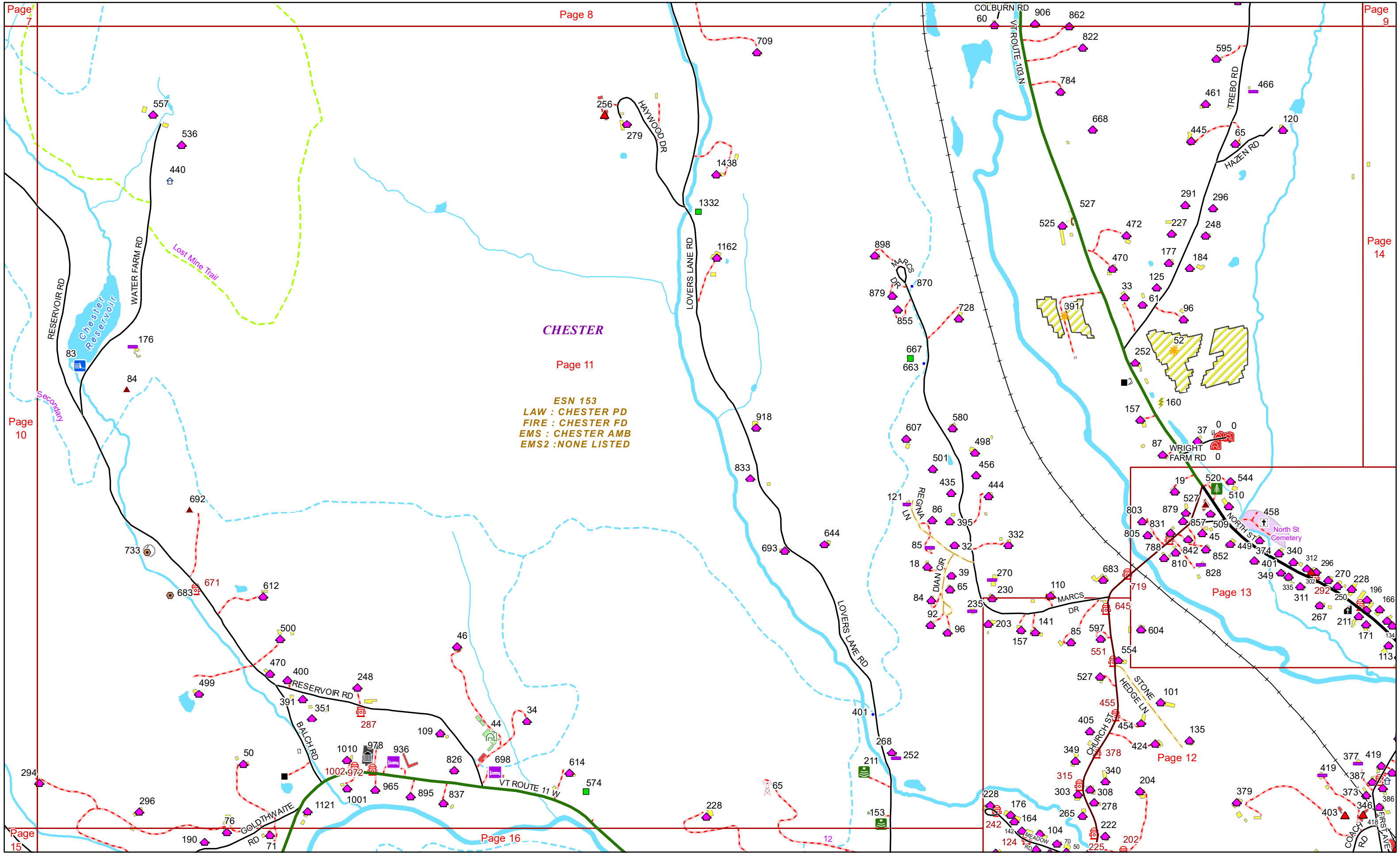




CHESTER

ESN 153
LAW : CHESTER PD
FIRE : CHESTER FD
EMS : CHESTER AMB
EMS2 : NONE LISTED

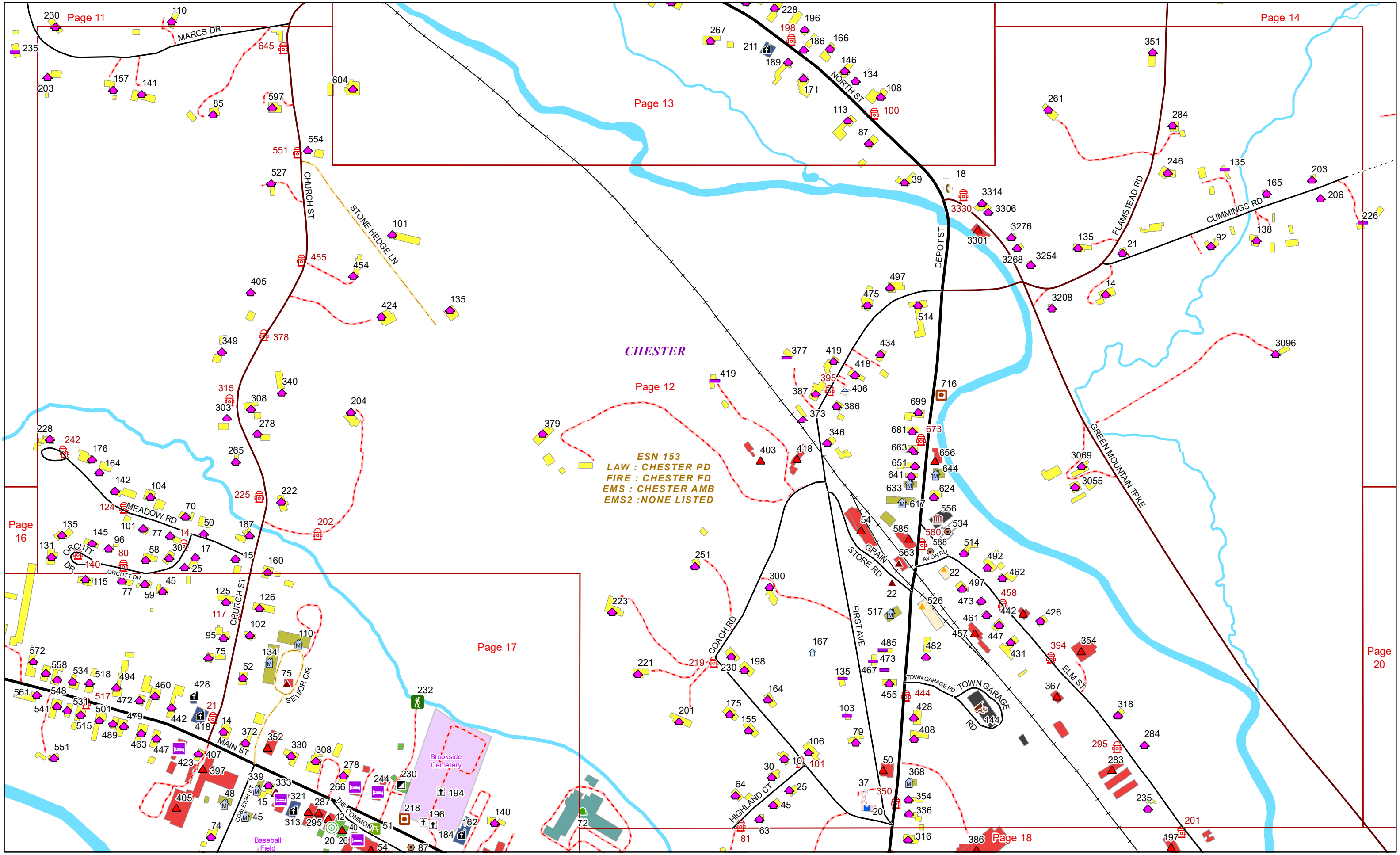




CHESTER

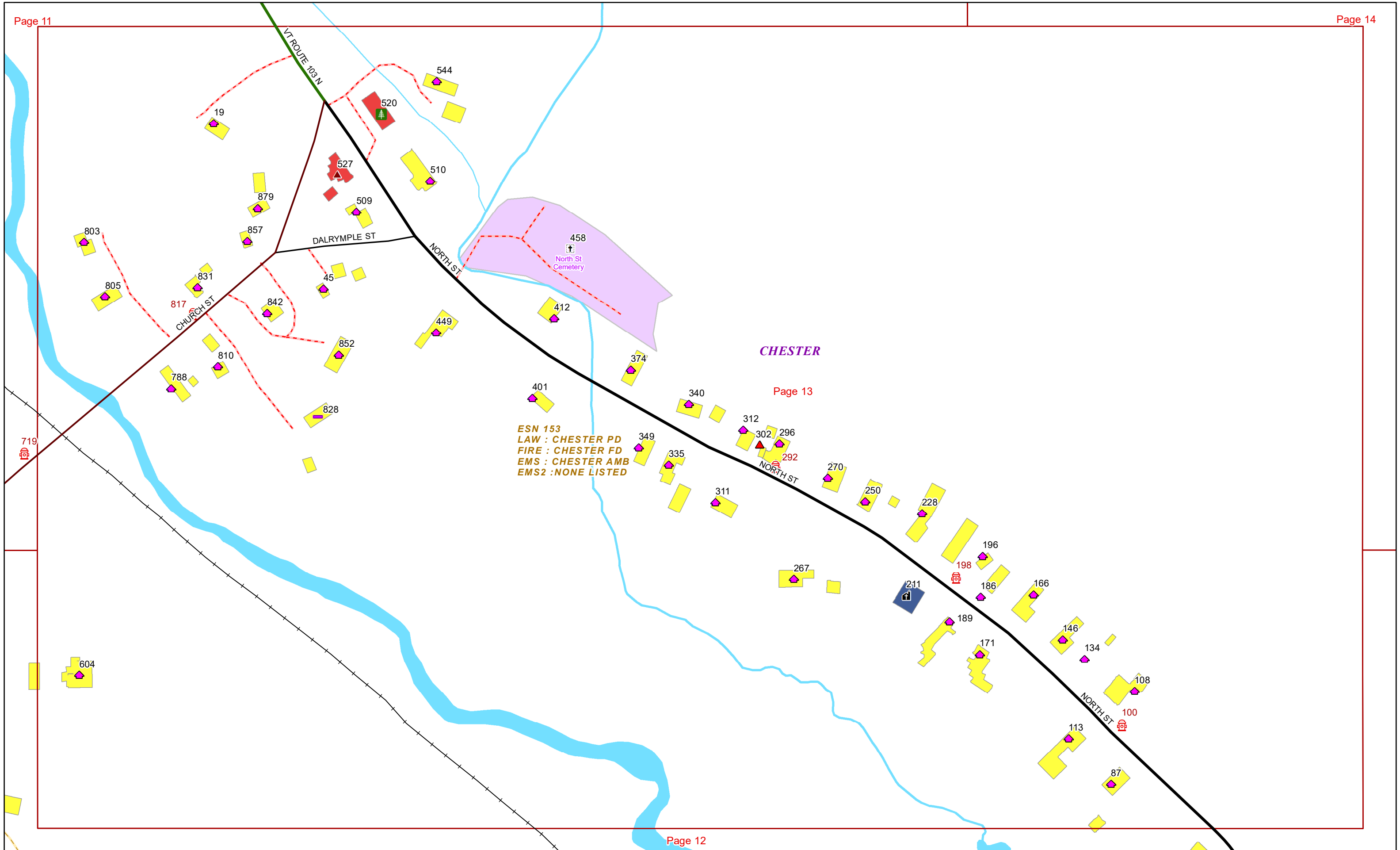
ESN 153
LAW : CHESTER PD
FIRE : CHESTER FD
EMS : CHESTER AMB
EMS2 : NONE LISTED





ESN 153
LAW : CHESTER PD
FIRE : CHESTER FD
EMS : CHESTER AMB
EMS2 : NONE LISTED





Page 13

Page 12



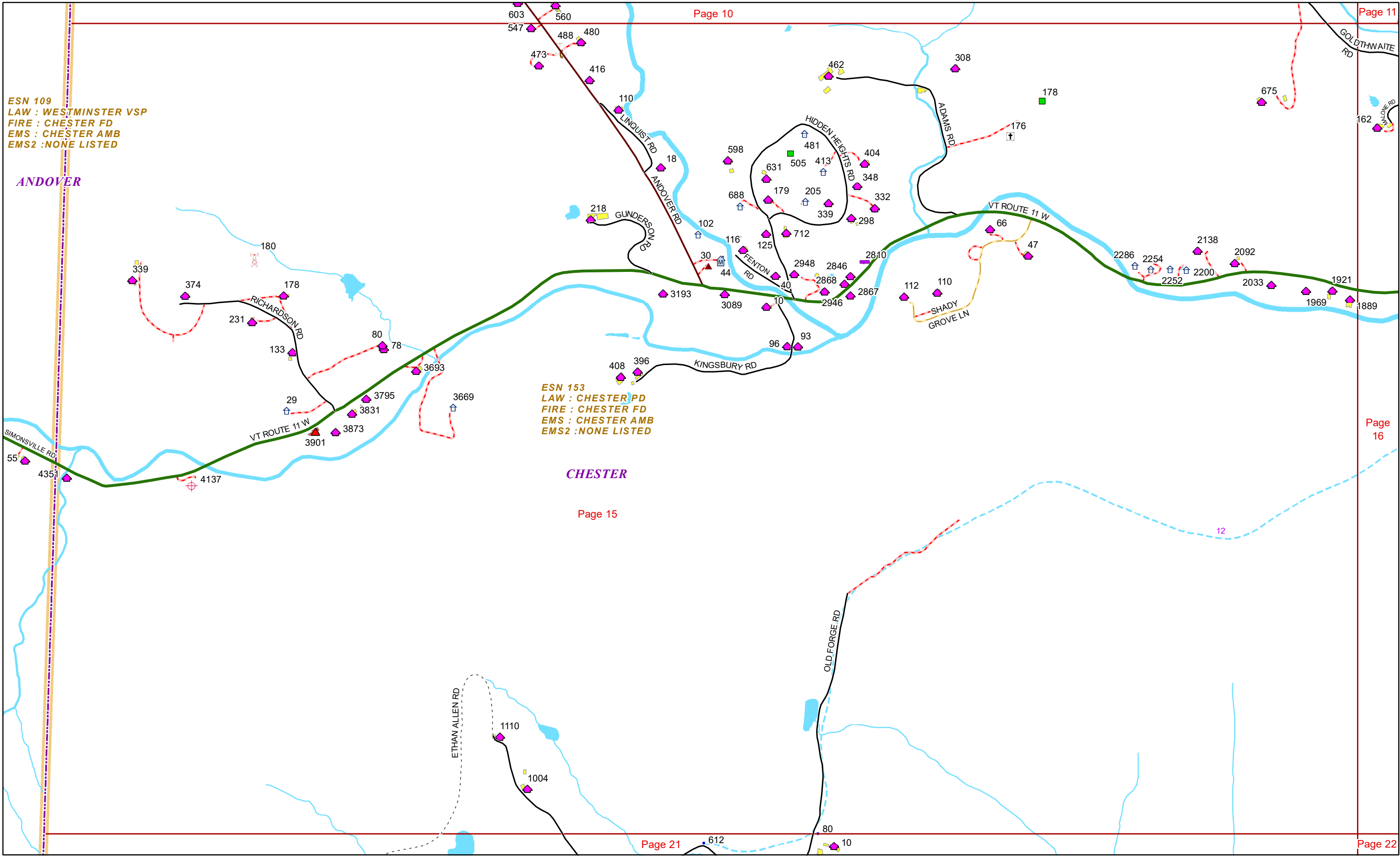
CHESTER

ESN 153
LAW : CHESTER PD
FIRE : CHESTER FD
EMS : CHESTER AMB
EMS2 : NONE LISTED

ESN 199
LAW : SPRINGFIELD PD
FIRE : SPRINGFIELD FD
EMS : SPRINGFIELD AMB
EMS2 : NONE LISTED

SPRINGFIELD





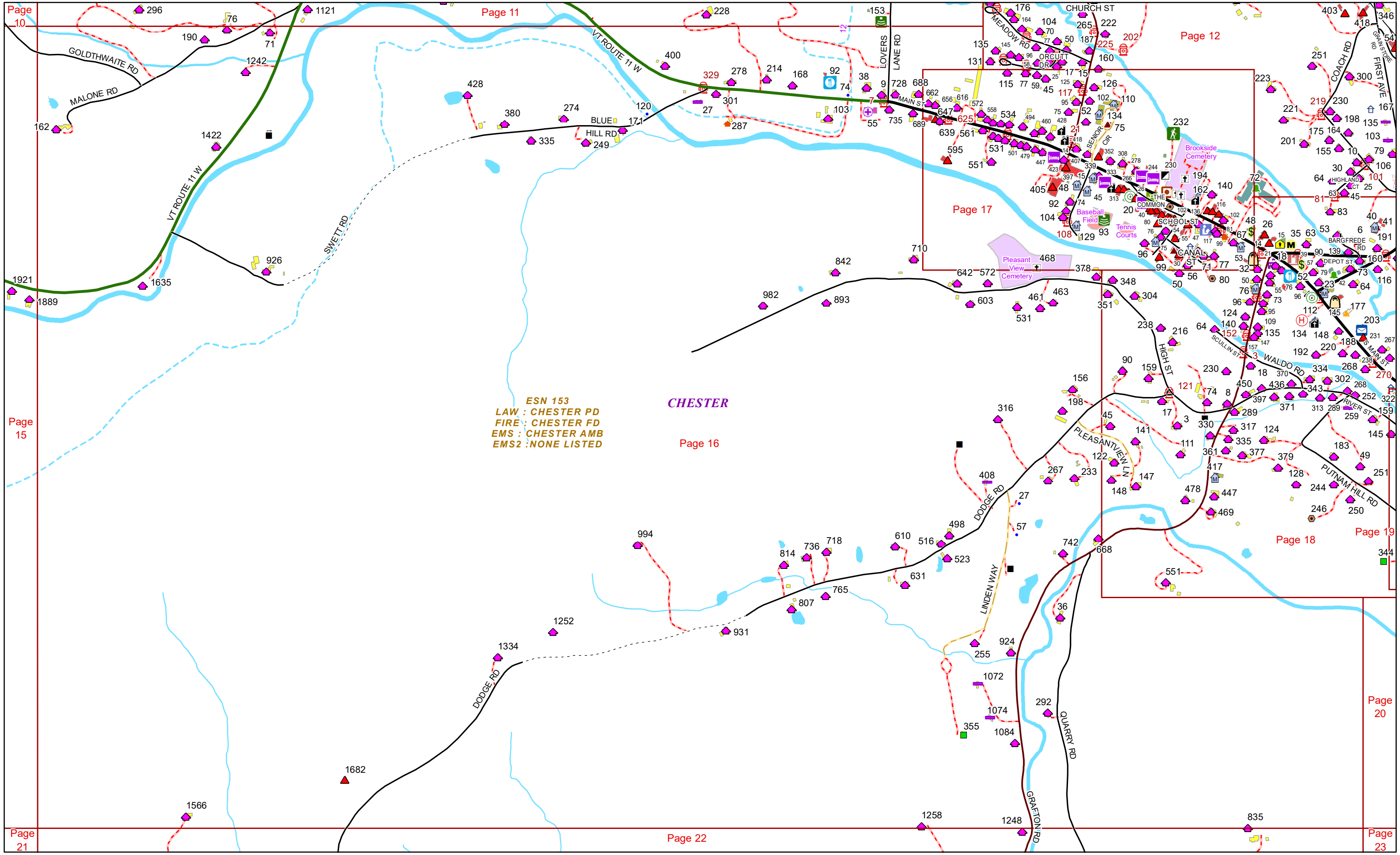
ESN 109
LAW : WESTMINSTER VSP
FIRE : CHESTER FD
EMS : CHESTER AMB
EMS2 : NONE LISTED

ANDOVER

ESN 153
LAW : CHESTER PD
FIRE : CHESTER FD
EMS : CHESTER AMB
EMS2 : NONE LISTED

CHESTER





ESN 153
LAW : CHESTER PD
FIRE : CHESTER FD
EMS : CHESTER AMB
EMS2 : NONE LISTED

CHESTER

Page 10

Page 11

Page 12

Page 17

Page 15

Page 16

Page 18

Page 19

Page 21

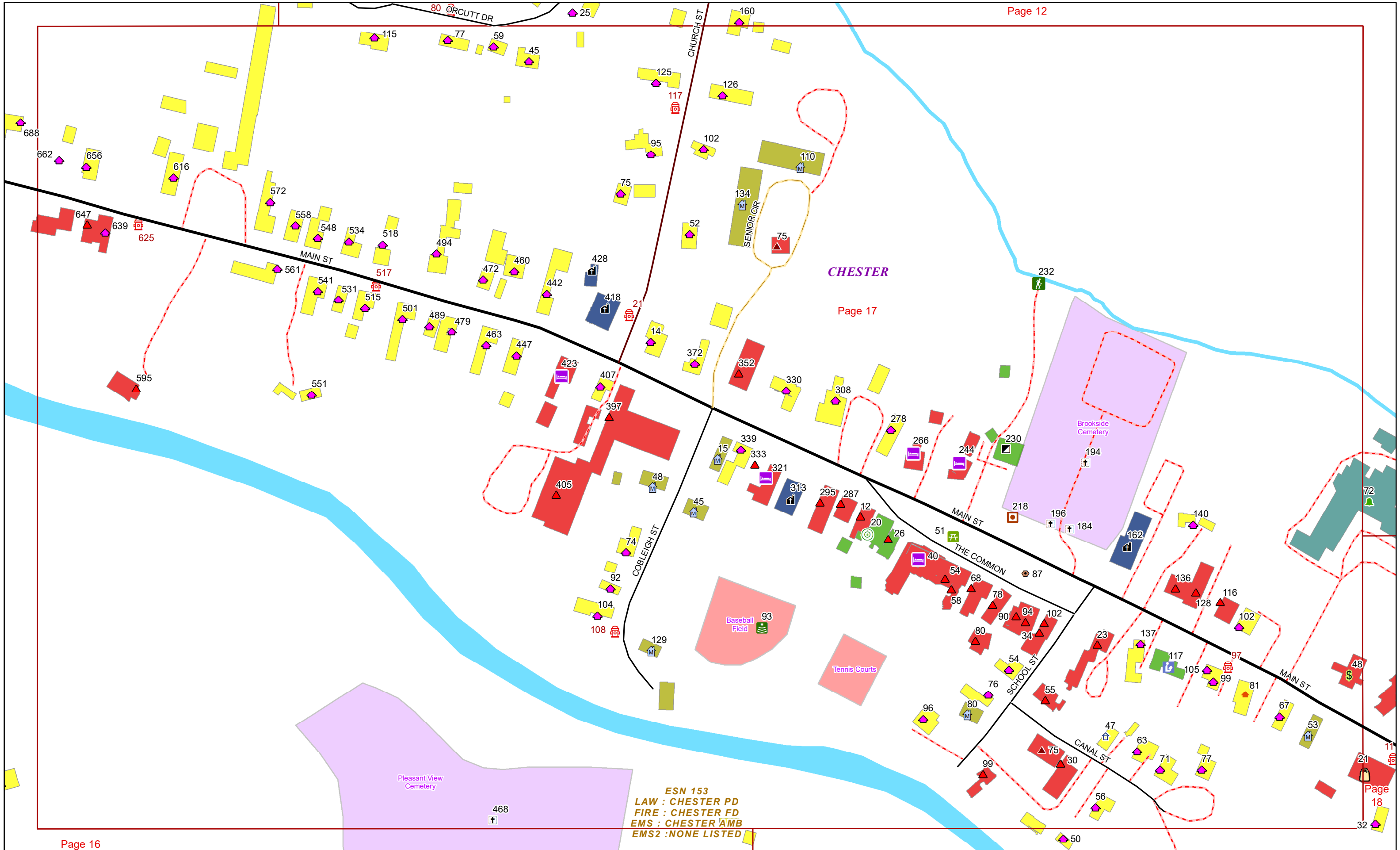
Page 22

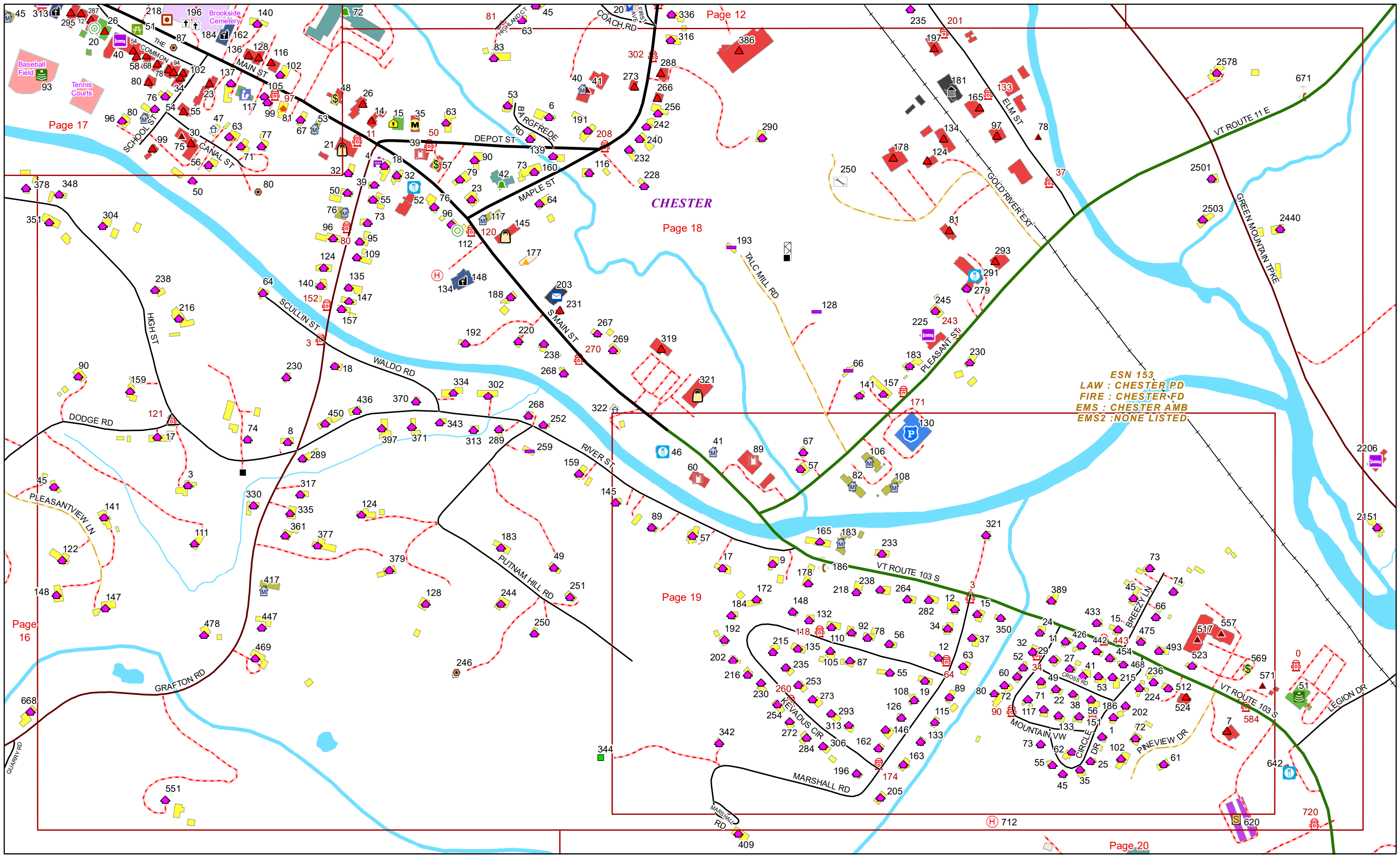
Page 23



CHESTER

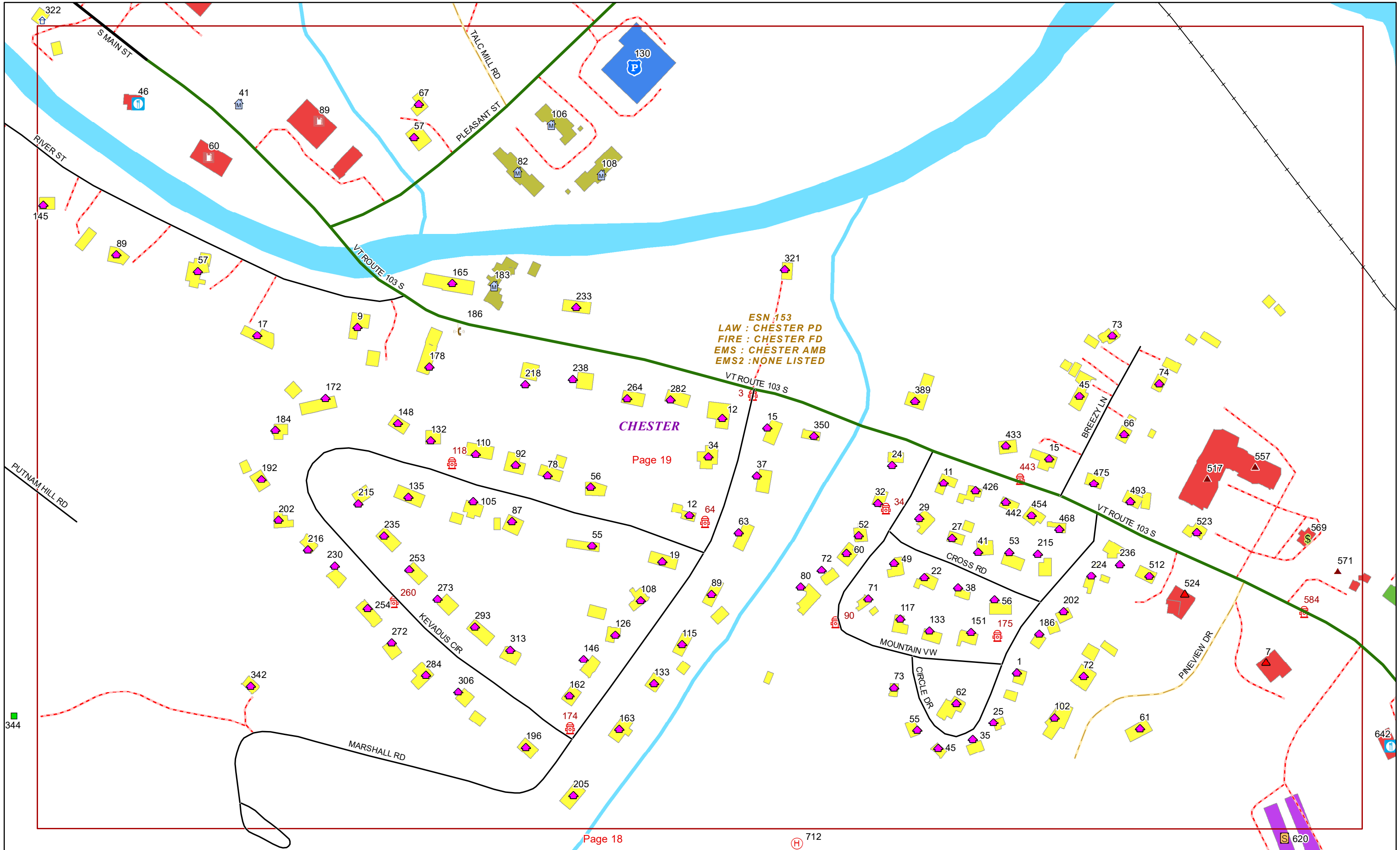
ESN 153
LAW : CHESTER PD
FIRE : CHESTER FD
EMS : CHESTER AMB
EMS2 : NONE LISTED





ESN 153
LAW : CHESTER PD
FIRE : CHESTER FD
EMS : CHESTER AMB
EMS2 : NONE LISTED





Page 18

712

620



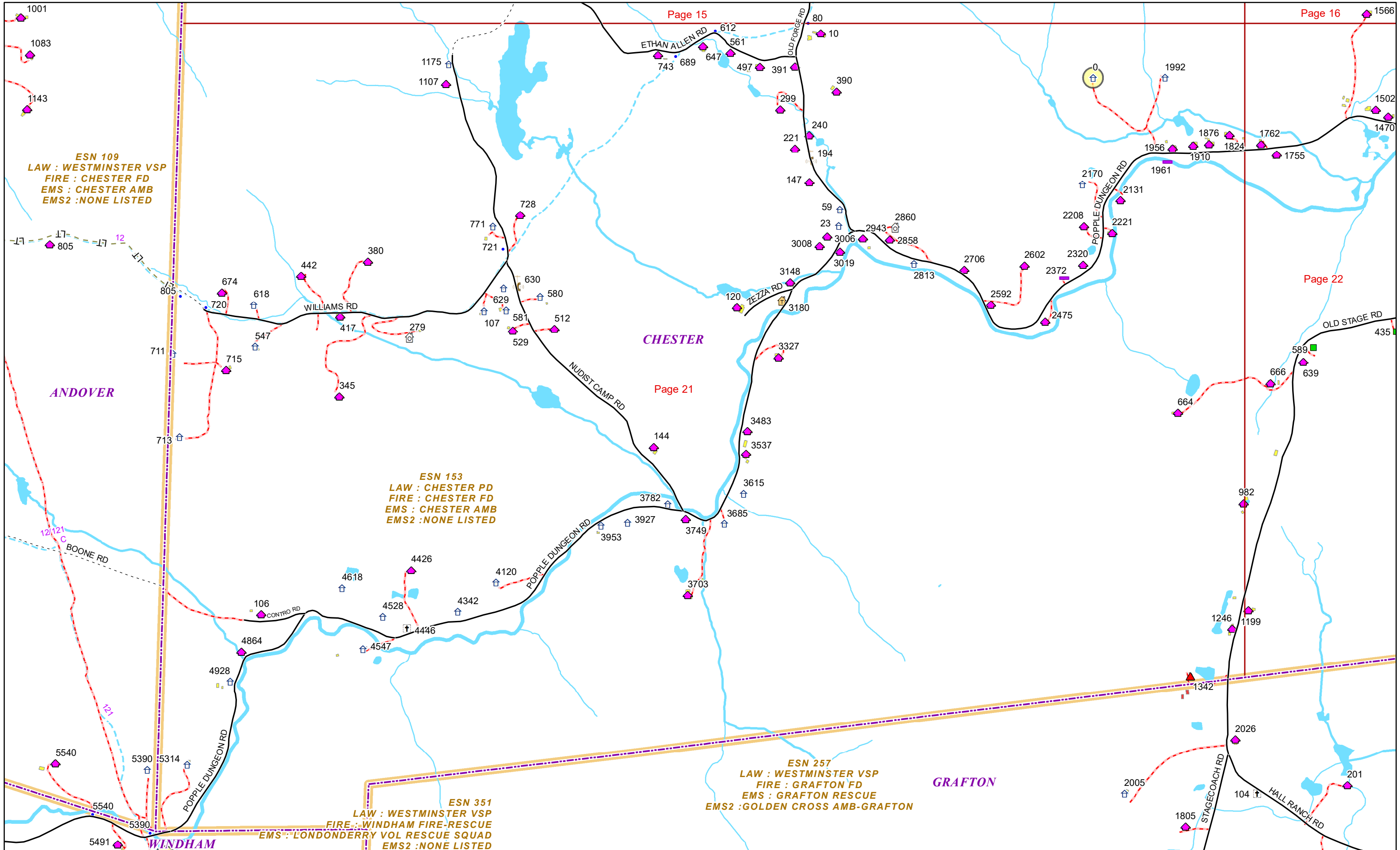
ESN 153
LAW : CHESTER PD
FIRE : CHESTER FD
EMS : CHESTER AMB
EMS2 : NONE LISTED

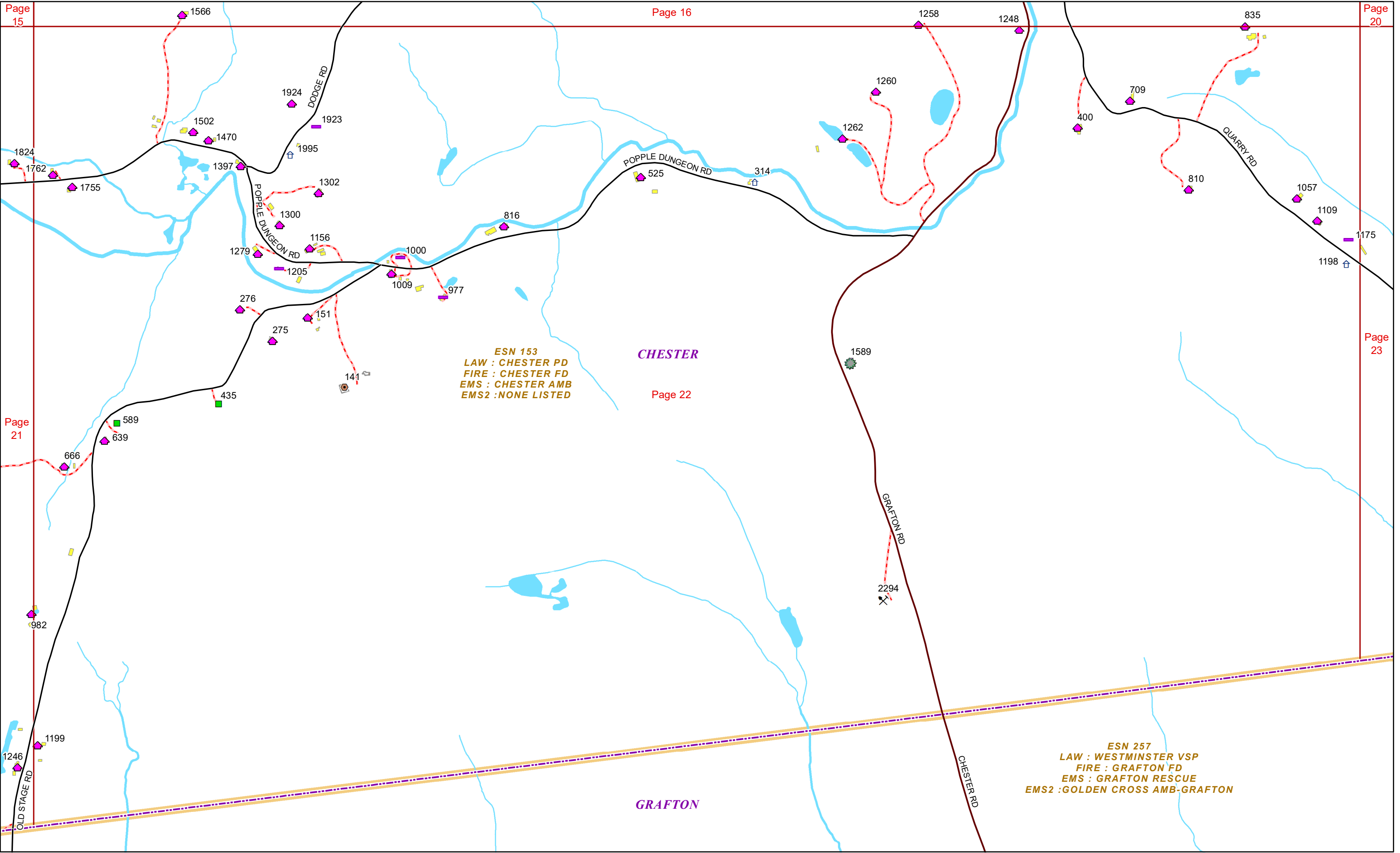
CHESTER

ESN 199
LAW : SPRINGFIELD PD
FIRE : SPRINGFIELD FD
EMS : SPRINGFIELD AMB
EMS2 : NONE LISTED

SPRINGFIELD







ESN 153
LAW : CHESTER PD
FIRE : CHESTER FD
EMS : CHESTER AMB
EMS2 : NONE LISTED

CHESTER

ESN 439
LAW : WESTMINSTER VSP
FIRE : ROCKINGHAM FD 2144
EMS : GOLDEN CROSS AMB-ROCKINGHAM
EMS2 : NONE LISTED

ROCKINGHAM

ESN 257
LAW : WESTMINSTER VSP
FIRE : GRAFTON FD
EMS : GRAFTON RESCUE
EMS2 : GOLDEN CROSS AMB-GRAFTON

GRAFTON

