

# VERMONT E9-1-1 MapBook

## Hartland

### E9-1-1 MapBook with GIS Data

Use constraints: The 9-1-1 related data layers (Esites, Landmarks, Roads, Driveways, Footprints, Atlas Sheets, ESZ, etc.) were developed and designed for Enhanced 9-1-1 purposes only. The user should understand that the nature of the Enhanced 9-1-1 data layers means they are never complete. **Each municipal government is responsible for maintenance of the E9-1-1 database.** Other data (non-E9-1-1 related) used in the Vermont E9-1-1 MapBook is acquired from the Vermont Center for Geographic Information (VCGI) ([vcgi.vermont.gov](http://vcgi.vermont.gov)) and local Regional Planning Commissions.

**Disclaimer:**  
This Vermont E9-1-1 MapBook and GIS data is for general reference only. Data layers that appear on the map may or may not be accurate, current or otherwise reliable. The E9-1-1 Board and the State of Vermont make no representations of any kind, including but not limited to the warranties of merchantability or fitness for a particular use, not are any such warranties to be implied with respect to the GIS data and MapBook.

**For Questions/Updates:**  
Contact VT Enhanced 9-1-1 Board:  
Phone: 802-828-4911  
Email: [e911.info@vermont.gov](mailto:e911.info@vermont.gov)  
Website: [e911.vermont.gov](http://e911.vermont.gov)

**1/16/2024**



























































# Legend





























## ESITES




























### SITETYPE

-  \*\*COMMERCIAL
-  \*\*CULTURAL
-  \*\*EDUCATIONAL
-  \*\*GOVERNMENT
-  \*\*INDUSTRIAL
-  \*\*OTHER COMMERCIAL
-  \*\*PUBLIC GATHERING
-  \*\*UTILITY
-  ABANDONED
-  ACCESS POINT
-  ACCESSORY BARN
-  ACCESSORY BUILDING
-  AIR SUPPORT / MAINTENANCE FACILITY
-  AIR TRAFFIC CONTROL CENTER / COMMAND CENTER
-  AIRPORT TERMINAL
-  AMBULANCE SERVICE
-  AUDITORIUM / CONCERT HALL / THEATER / OPERA HOUSE
-  BANK
-  BOAT RAMP / DOCK
-  BORDER CROSSING
-  BORDER PATROL
-  BREWERY
-  BUS STATION / DISPATCH FACILITY
-  CAMP
-  CAMPGROUND
-  CEMETERY

-  CITY / TOWN HALL
-  COAST GUARD
-  COLLEGE / UNIVERSITY
-  COMMERCIAL CONSTRUCTION SERVICE
-  COMMERCIAL FARM
-  COMMERCIAL GARAGE
-  COMMERCIAL W/RESIDENCE
-  COMMUNICATION BOX
-  COMMUNICATION TOWER
-  COMMUNITY / RECREATION FACILITY
-  CONDOMINIUM
-  COURT HOUSE
-  CUSTOMS SERVICE
-  DAY CARE FACILITY
-  DEVELOPMENT SITE
-  EBS TOWER
-  EMERGENCY PHONE / CALLBOX
-  FAIR / EXHIBITION/ RODEO GROUNDS
-  FERRY TERMINAL / DISPATCH FACILITY
-  FIRE STATION
-  FISH FARM / HATCHERY
-  FITNESS FACILITY
-  FOOD DISTRIBUTION CENTER
-  GAS STATION
-  GATED W/BUILDING
-  GATED W/O BUILDING
-  GOLF COURSE
-  GRAVEL PIT / QUARRY / MINE











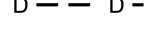








-  GREENHOUSE / NURSERY
-  GROCERY STORE
-  HARBOR / MARINA
-  HAZARDOUS MATERIALS FACILITY
-  HAZARDOUS STORAGE FACILITY
-  HEALTH CLINIC
-  HELIPAD / HELIPORT / HELISPOT
-  HISTORIC SITE / POINT OF INTEREST
-  HOSPITAL / MEDICAL CENTER
-  HOUSE OF WORSHIP
-  HYDROELECTRIC FACILITY
-  ICE ARENA
-  INSTITUTIONAL RESIDENCE / DORM / BARRACKS
-  LANDFILL
-  LAW ENFORCEMENT
-  LIBRARY
-  LODGING B&B / HOTEL / MOTEL / INN
-  LOOKOUT TOWER
-  LUMBER MILL / SAW MILL
-  MANUFACTURING FACILITY
-  MOBILE HOME
-  MORGUE
-  MULTI-FAMILY DWELLING
-  MUSEUM
-  NATIONAL GUARD /
-  NUCLEAR FACILITY
-  NURSING HOME / LONG TERM CARE
-  OFFICE BUILDING

-  OIL / GAS FACILITY
-  OTHER
-  OTHER RESIDENTIAL
-  OUTPATIENT CLINIC
-  PARK AND RIDE / COMMUTER
-  PHARMACY
-  PICNIC AREA
-  POST OFFICE
-  PRISON / CORRECTIONAL FACILITY
-  PRIVATE AND EXPRESS SHIPPING FACILITY
-  PSAP
-  PUBLIC BEACH
-  PUBLIC TELEPHONE
-  PUBLIC WATER SUPPLY INTAKE
-  PUBLIC WATER SUPPLY WELL
-  PUMP STATION
-  RACE TRACK / DRAGSTRIP
-  RAILROAD STATION
-  RESIDENTIAL FARM
-  REST STOP / ROADSIDE PARK
-  RESTAURANT
-  RETAIL FACILITY
-  RV HOOKUP
-  SCHOOL K / 12
-  SEASONAL HOME
-  SHOOTING RANGE
-  SINGLE FAMILY DWELLING
-  SKI AREA / ALPINE





-  SOLAR FACILITY
-  SPORTS ARENA /
-  STATE CAPITOL
-  STATE GARAGE
-  STATE GOVERNMENT FACILITY
-  STATE PARK
-  STORAGE UNITS
-  SUBSTATION
-  SUGARHOUSE
-  TEMPORARY STRUCTURE
-  TOWN GARAGE
-  TOWN OFFICE
-  TRAILHEAD
-  TRANSFER STATION
-  UNKNOWN
-  US FOREST FACILITY
-  US GOVERNMENT FACILITY
-  UTILITY POLE W/PHONE
-  VETERINARY HOSPITAL / CLINIC
-  VISITOR / INFORMATION CENTER
-  WAREHOUSE
-  WASTE / BIOMASS FACILITY
-  WASTEWATER TREATMENT PLANT
-  WATER TANK
-  WATER TOWER
-  WIND FACILITY / WIND TOWER
-  YOUTH CAMP

# Legend

## Roads

-  Interstate Highway
-  US Highway
-  State Highway
-  Town Highway Class 1
-  Town Highway Class 2
-  Town Highway Class 3
-  Town Highway Class 4
-  Private
-  Driveway
-  Discontinued Road
-  Legal Trail
-  Ferry
-  Military - no public access
-  National Forest Highway
-  State Forest Highway
-  Proposed
-  Rivers
-  Driveways
-  Railroad

## Hydrants

-  Drafting Site
-  Dry Hydrant
-  Municipal Hydrant
-  Pressurized Hydrant

## Townline





## Emergency Service Zones



## FootPrints

-  Airport
-  Solar Field
-  Alpine Trail Easiest
-  Alpine Trail Intermediate
-  Alpine Trail Advanced
-  Alpine Trail Expert
-  Alpine Glade Marked
-  Alpine Glade Not Marked
-  Building
-  Farm
-  Golf Course
-  Quarry
-  Park
-  Shopping Center
-  Stadium/Arena
-  Other

## Addressing Error

-  Orange - Duplicated Addressed Building
-  Yellow - Unnumbered Building

# HARTLAND Road Name Index

ROAD NAME	PAGE(S)
42ND ST	23
ADVENT HILL RD	5,12
AMSDEN FARM LN	3
BABCOCK BROOK LN	4
BALHART RIDGE RD	16
BARBER LN	16
BARRON HILL RD	3,5
BEAVER LN	15
BEST RD	18,19
BIRD HL	21
BISHOFF LN	22
BLAKE DR	9
BLODGETT LN	22
BOHAKA DR	22
BOWERS RD	17
BRIAR PATCH RD	2
BROTHERS RD	2,5
BROWNSVILLE RD	19,21
BRYANT RD	27
CARDINAL DR	7
CARRIAGE LN	16
CENTER OF TOWN RD	12
CHASE SCHOOL RD	4
CHERRY TREE LN	9
CIRCLE T LN	13
CLAY HILL RD	2,6,7
COBB HILL RD	15
COUNTY RD	19
COUTERMARSH ST	7
CREAM POT RD	10

ROAD NAME	PAGE(S)
CRYSTAL PATH	3
CRYSTAL PATH LEFT	3
CURTIS RD	16
DAIRY LN	16
DAMON RD	3
DAVIS RD	21
DENSMORE HILL RD	10,14
DEPOT RD	22,23
DODGE LN	18
DRAPER RD	5
DRY KILN RD	7
DURPHY RD	22
EASTMAN RD	22
EDGEWOOD LN	22
ELLISON RD	2
EMELINE LN	12
EVARTS RD	7
FAMILY CIR	9
FAREHAM FARM RD	15
FERRY RD	20,22
FIELDSVILLE HILL RD	19
FLOWER LN	15
FORK BROOK RD	1
FORTY ACRE RD	6
FOX DEN RD	22
FRIESIAN WAY	12
GARCIA LN	16
GARVIN HILL RD	3,23
GILSON FARM LN	16
GILSON RD	12,16

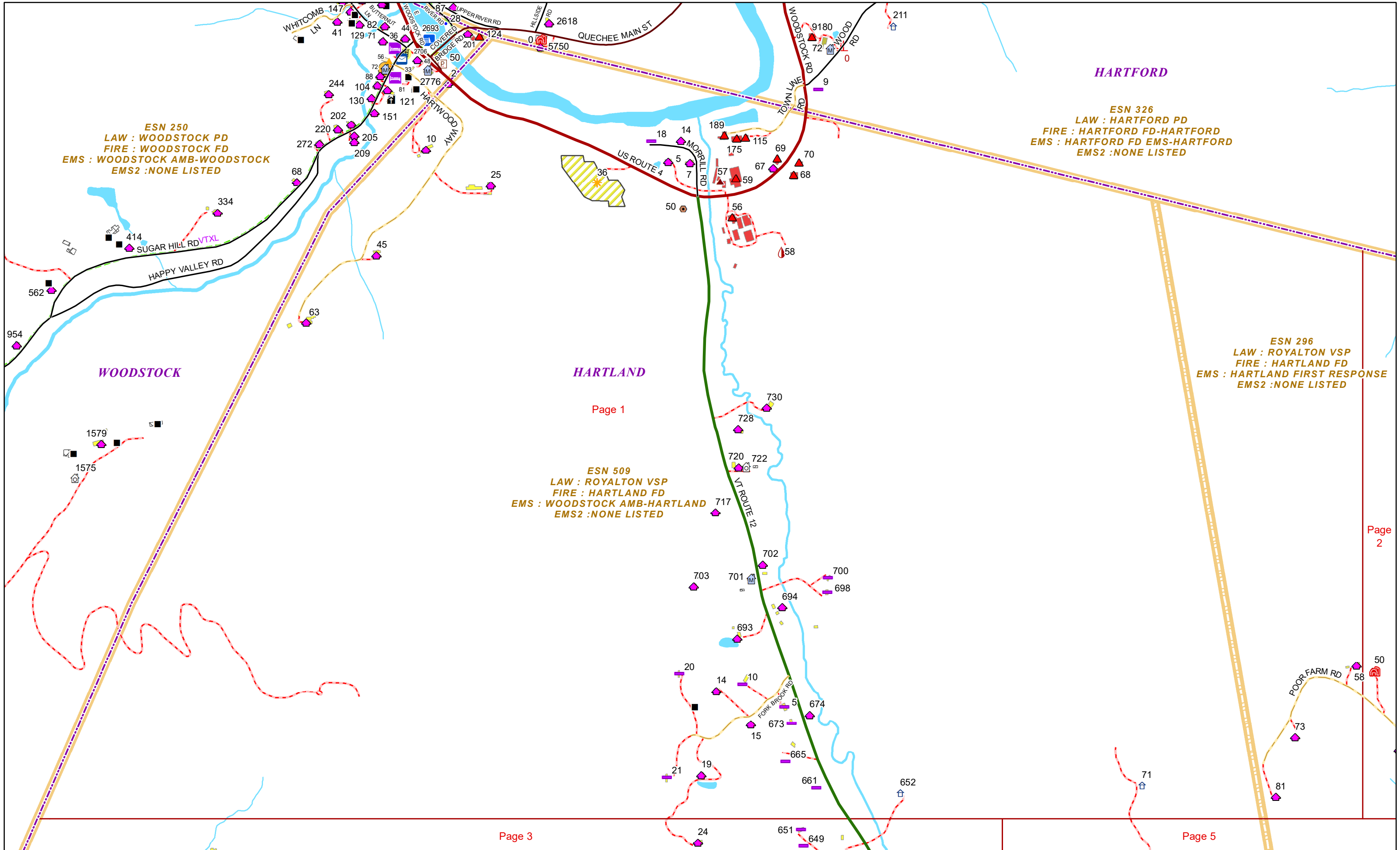
ROAD NAME	PAGE(S)
GRAY RD	3
GREEN ACRES	13
GROUT RD	5,6
HAMBLIN RD	20
HAMPTON RD	19
HARTFIELD LN	7
HARTLAND HILL RD	3,11,18
HARTWOOD WAY	10
HEMLOCK HVN	16
HENRY RD	16
HIDEAWAY HILL DR	3
HORTON HL	21
INDEPENDENT DR	5
INTERSTATE 91 N	7,8,13,23,24,71
INTERSTATE 91 N ENTRANCE EXIT	23,24
INTERSTATE 91 S	7,8,13,23,24,71
INTERSTATE 91 S ENTRANCE EXIT	69
JAMES FOSTER RD	22
JAMIES LN	12
JENKINS RD	15
JENNE RD	18
JENNEVILLE RD	18,19
LEGION DR	22
LINDEN RD	17
LONGWINTER DR	5
LORD RD	3,4
LOVERS LN	16
LULL FARM LN	16

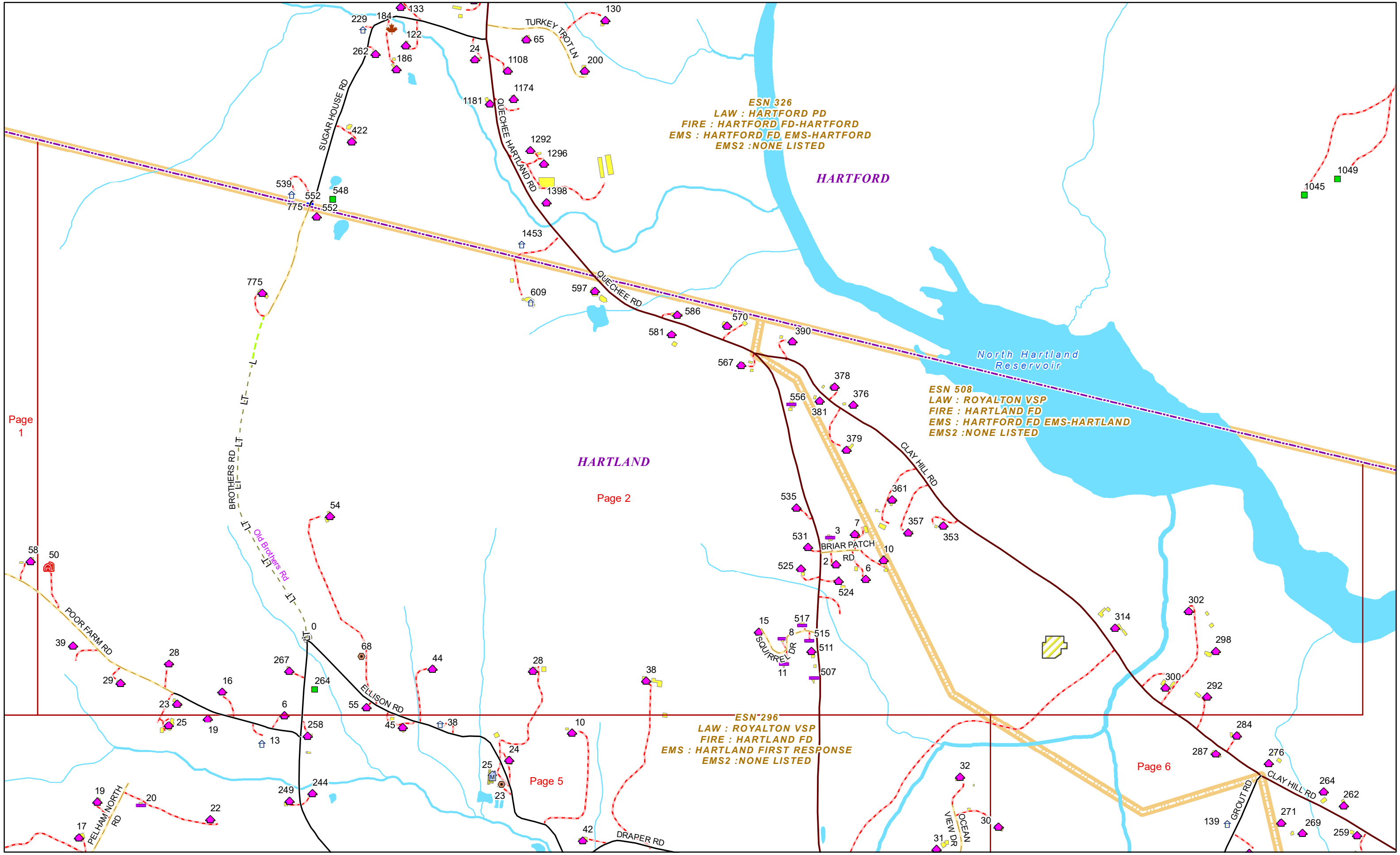
# HARTLAND Road Name Index

ROAD NAME	PAGE(S)
MACE HILL RD	16,17
MANNYS WAY	16
MAPLE HTS	18
MARTINSVILLE RD	44,23
MAXFIELD LN	9
MAXHAM DR	8
MCARTHUR BROOK RD	22
MCCABE ST	7
MEADOW VIEW LN	16
MERRITT RD	16
MILL ST	7,8
MOELLER RD	19
MORLEY RD	18,27
MORRILL RD	1
MOUNT HUNGER RD	16
NORTHLAND RD	6
NORTHVIEW RD	12
OCEAN VIEW DR	5
OGDENS MILL RD	19
OLD BIRCH RD	3
PEABODY RD	14
PELHAM NORTH RD	5
PERRON RD	20
PIERCE PINNACLE	21
POOR FARM RD	1,2

ROAD NAME	PAGE(S)
QUARRY RD	71
QUECHEE RD	2,5,12,16,22
RAMONA LN	16
REEVES RD	18
REGINAS WAY	22
RICE RD	19,20,21,23
RICHARDSON FARM RD	3
RIVERVIEW LN	16
ROCKWOOD ST	7
RUTHERFORD RD	5
SCRIBNER RD	18
SHEPARD HILL RD	12
SHORT RD	12
SHUTE RD	12,16
SLEEPER RD	23
SPEAR RD	15
SPENCER MDW	17
SPORTSMEN CV	4
SQUIRREL DR	2
STATION RD	22
STIMPSON HL	12
SUGAR HOUSE RD	2
SUMMARSELL DR	21
SUN VALLEY RD	12
TILLIES WAY	16

ROAD NAME	PAGE(S)
TINKHAM HILL RD	20
TOWN FARM HILL RD	11,15,19
TOWN HWY 19	13
TOWN HWY 26	11
TOWN HWY 6	18
TOWN HWY 66	7
TOWN HWY 76	7
TOWN HWY 8	5
TOWN LINE RD	58
TYLER LN	17
U TURN	7,8,13,23,24
US ROUTE 4	10,58
US ROUTE 5	6,7,8,13,16,22,46,48
US ROUTE 5 EXT	22
VIREO VIEW RD	20
VT ROUTE 12	1,3,4,22,15,21,22
WALKER CEMETERY RD	19,20
WEBSTER RD	12,13
WEED RD	11,15,19
WHITCOMB GALLO WAY	12
WHITTELSEY RD	11
WINDY MEADOW RD	17
WOOD CIR	7





Page 1

Page 2

Page 5

Page 6



**ESN 326**  
LAW : HARTFORD PD  
FIRE : HARTFORD FD-HARTFORD  
EMS : HARTFORD FD EMS-HARTFORD  
EMS2 : NONE LISTED

**ESN 508**  
LAW : ROYALTON VSP  
FIRE : HARTLAND FD  
EMS : HARTFORD FD EMS-HARTLAND  
EMS2 : NONE LISTED

**ESN 296**  
LAW : ROYALTON VSP  
FIRE : HARTLAND FD  
EMS : HARTLAND FIRST RESPONSE  
EMS2 : NONE LISTED

North Hartland Reservoir

HARTFORD

HARTLAND

SUGAR HOUSE RD

QUEECHEE HARTLAND RD

QUEECHEE RD

CLAY HILL RD

BRIAR PATCH RD

SQUIREY DR

ELLISON RD

DRAPER RD

OCEAN VIEW DR

GROUT RD

CLAY HILL RD

POOR FARM RD

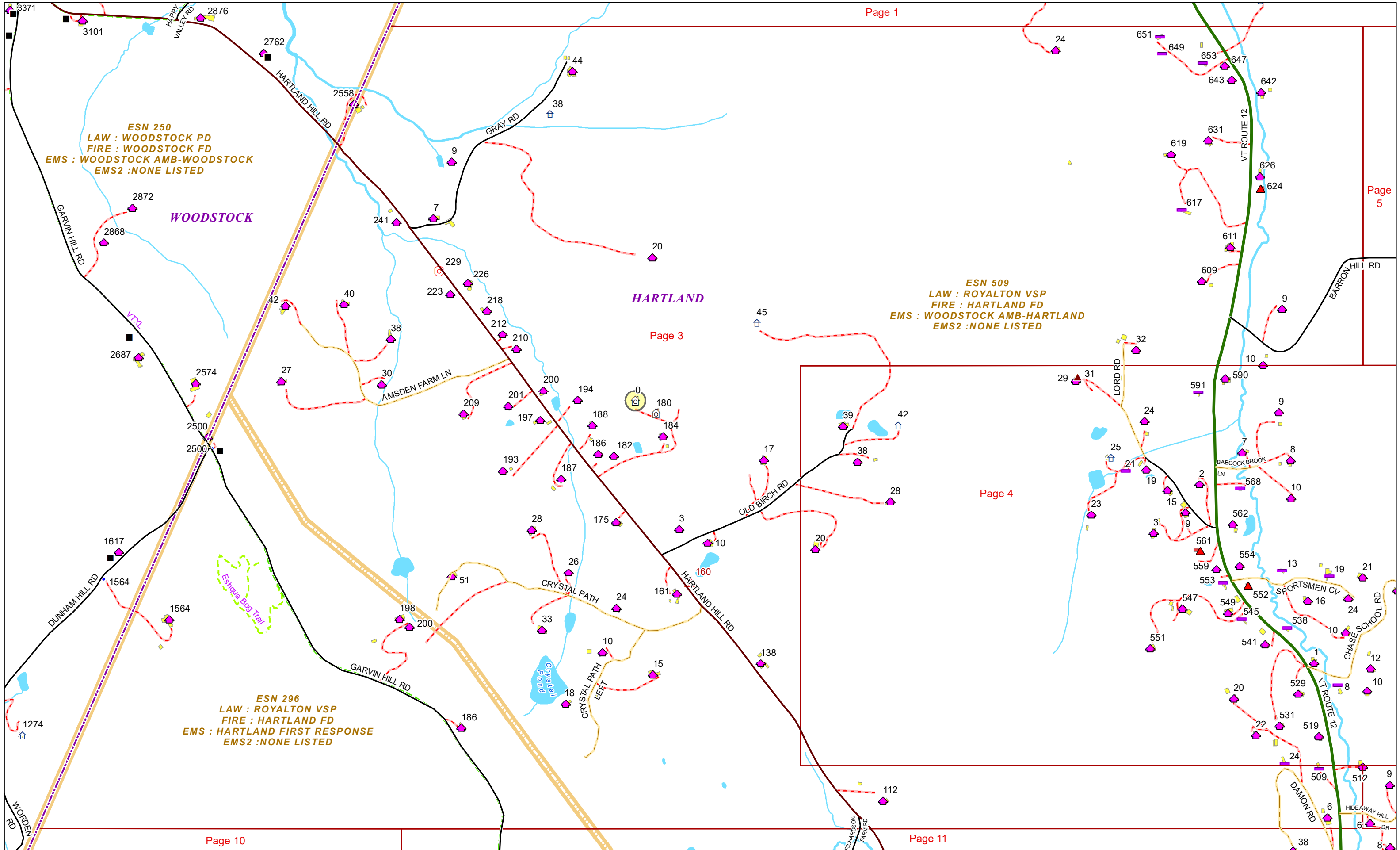
PELHAM NORTH RD

BROTHERS RD - LT

Old Brothers Rd - LT

Page 5

Page 6



**ESN 250**  
LAW : WOODSTOCK PD  
FIRE : WOODSTOCK FD  
EMS : WOODSTOCK AMB-WOODSTOCK  
EMS2 : NONE LISTED

**WOODSTOCK**

**HARTLAND**

**ESN 509**  
LAW : ROYALTON VSP  
FIRE : HARTLAND FD  
EMS : WOODSTOCK AMB-HARTLAND  
EMS2 : NONE LISTED

**ESN 296**  
LAW : ROYALTON VSP  
FIRE : HARTLAND FD  
EMS : HARTLAND FIRST RESPONSE  
EMS2 : NONE LISTED

Page 10

Page 3

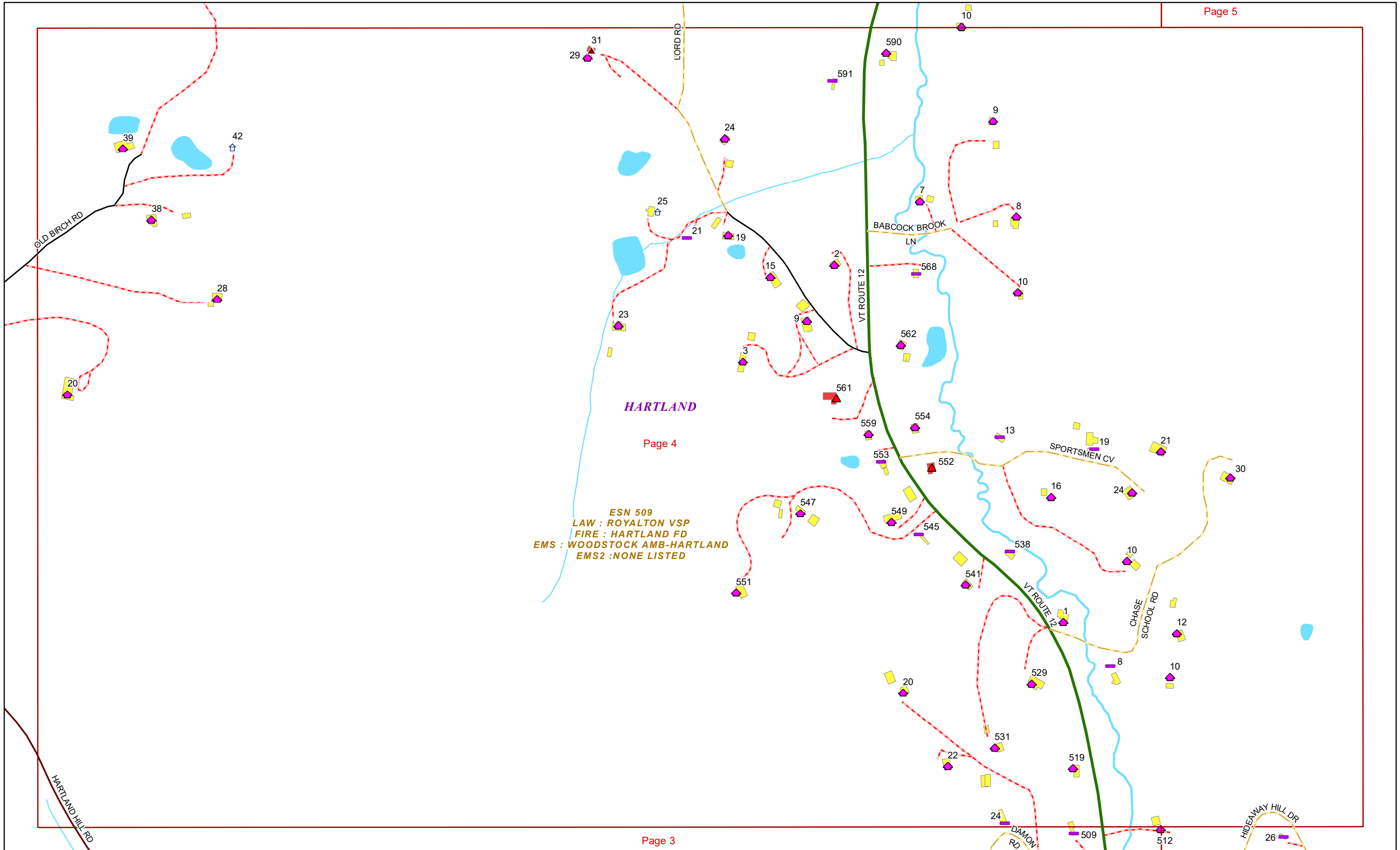
Page 4

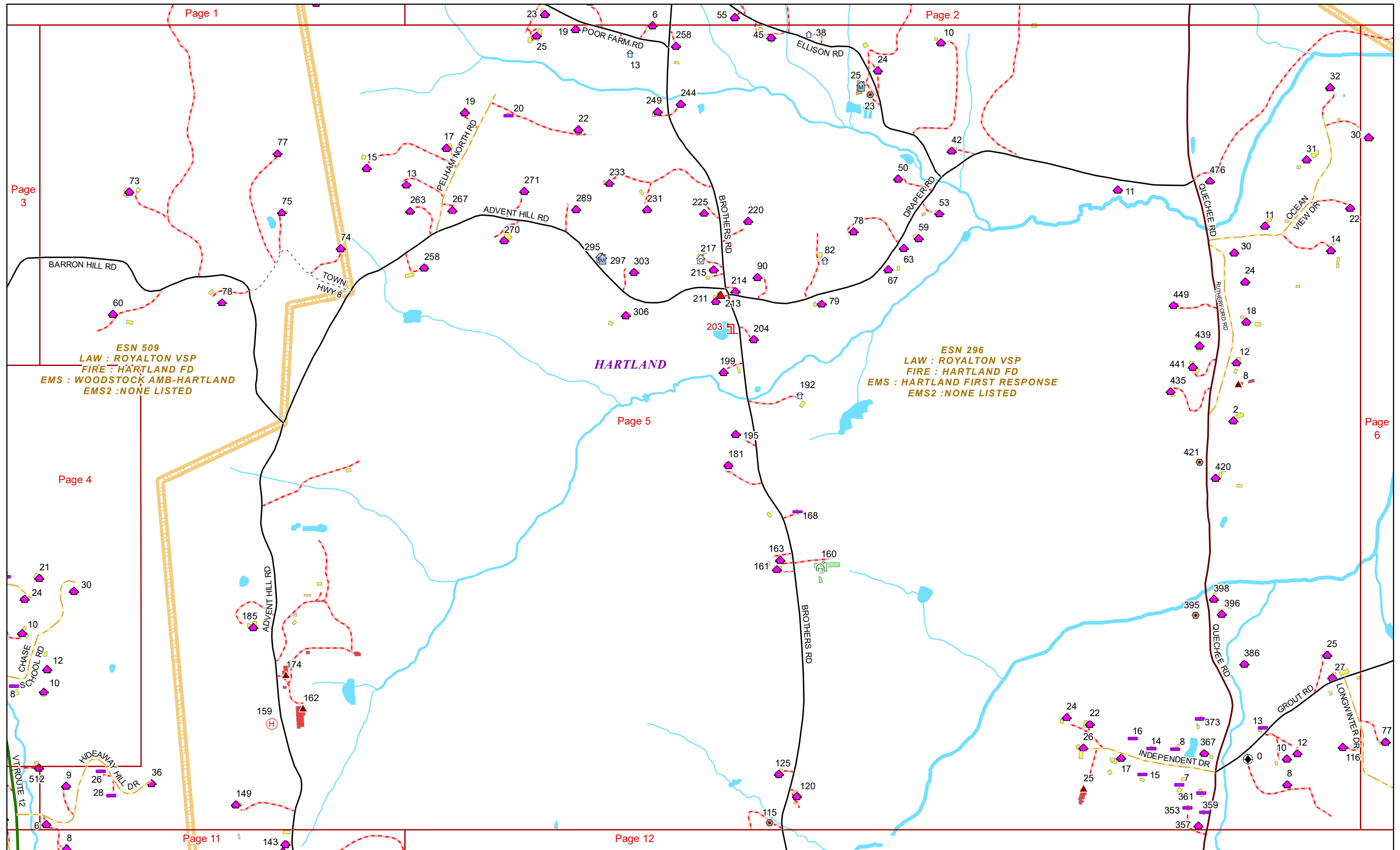
Page 5

Page 11









Page 1

Page 2

Page 3

Page 6

HARTLAND

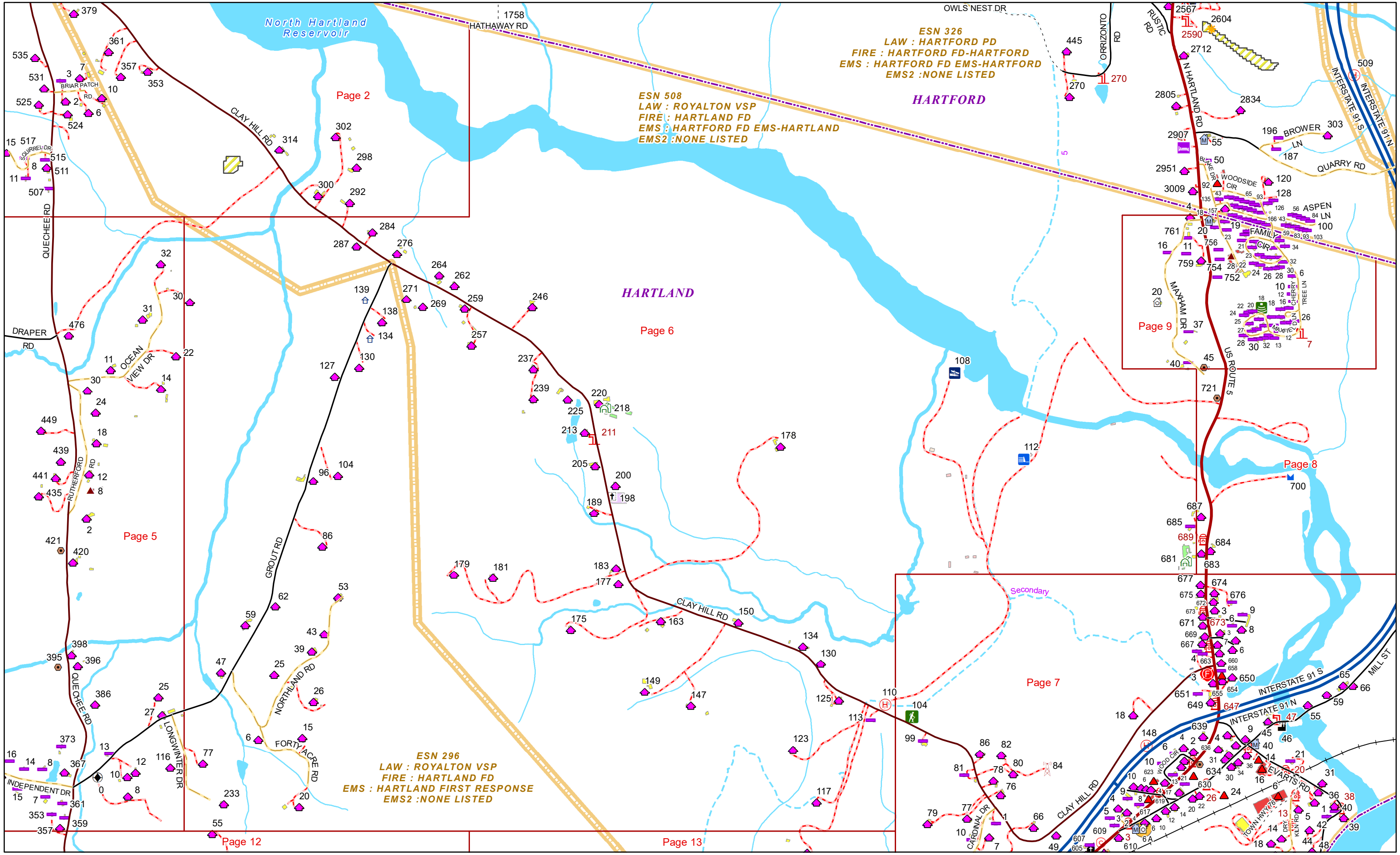
Page 5

Page 4

Page 11

Page 12





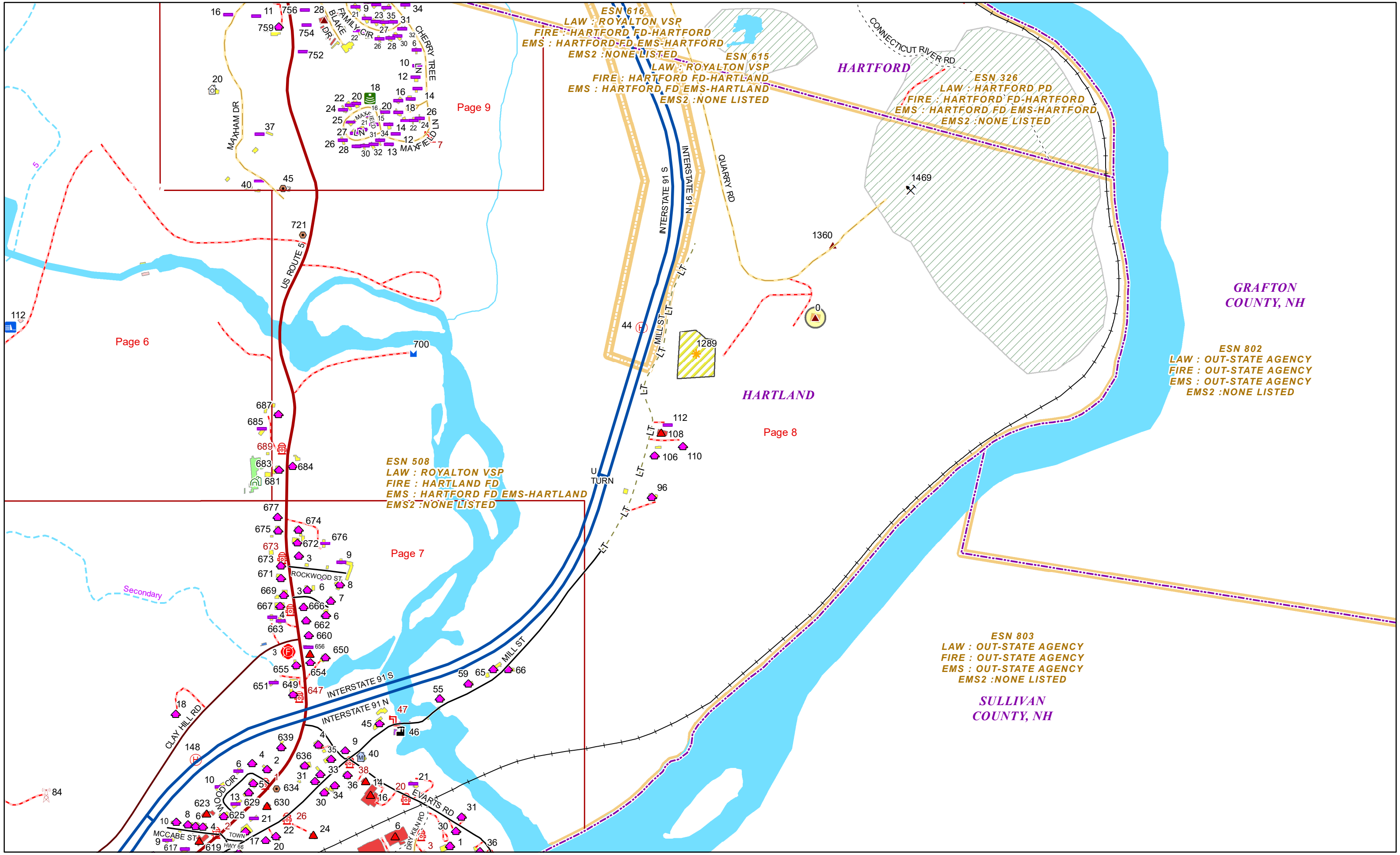
**ESN 508**  
**LAW : ROYALTON VSP**  
**FIRE : HARTLAND FD**  
**EMS : HARTFORD FD EMS-HARTLAND**  
**EMS2 : NONE LISTED**

**HARTLAND**

**SULLIVAN COUNTY, NH**

**ESN 803**  
**LAW : OUT-STATE AGENCY**  
**FIRE : OUT-STATE AGENCY**  
**EMS : OUT-STATE AGENCY**  
**EMS2 : NONE LISTED**





ESN 616  
LAW : ROYALTON VSP  
FIRE : HARTFORD FD-HARTFORD  
EMS : HARTFORD-FD EMS-HARTFORD  
EMS2 : NONE LISTED

ESN 615  
LAW : ROYALTON VSP  
FIRE : HARTFORD FD-HARTLAND  
EMS : HARTFORD FD EMS-HARTLAND  
EMS2 : NONE LISTED

ESN 326  
LAW : HARTFORD PD  
FIRE : HARTFORD FD-HARTFORD  
EMS : HARTFORD FD EMS-HARTFORD  
EMS2 : NONE LISTED

ESN 508  
LAW : ROYALTON VSP  
FIRE : HARTLAND FD  
EMS : HARTFORD FD EMS-HARTLAND  
EMS2 : NONE LISTED

ESN 802  
LAW : OUT-STATE AGENCY  
FIRE : OUT-STATE AGENCY  
EMS : OUT-STATE AGENCY  
EMS2 : NONE LISTED

ESN 803  
LAW : OUT-STATE AGENCY  
FIRE : OUT-STATE AGENCY  
EMS : OUT-STATE AGENCY  
EMS2 : NONE LISTED

Page 9

Page 6

Page 8

Page 7



**HARTFORD**

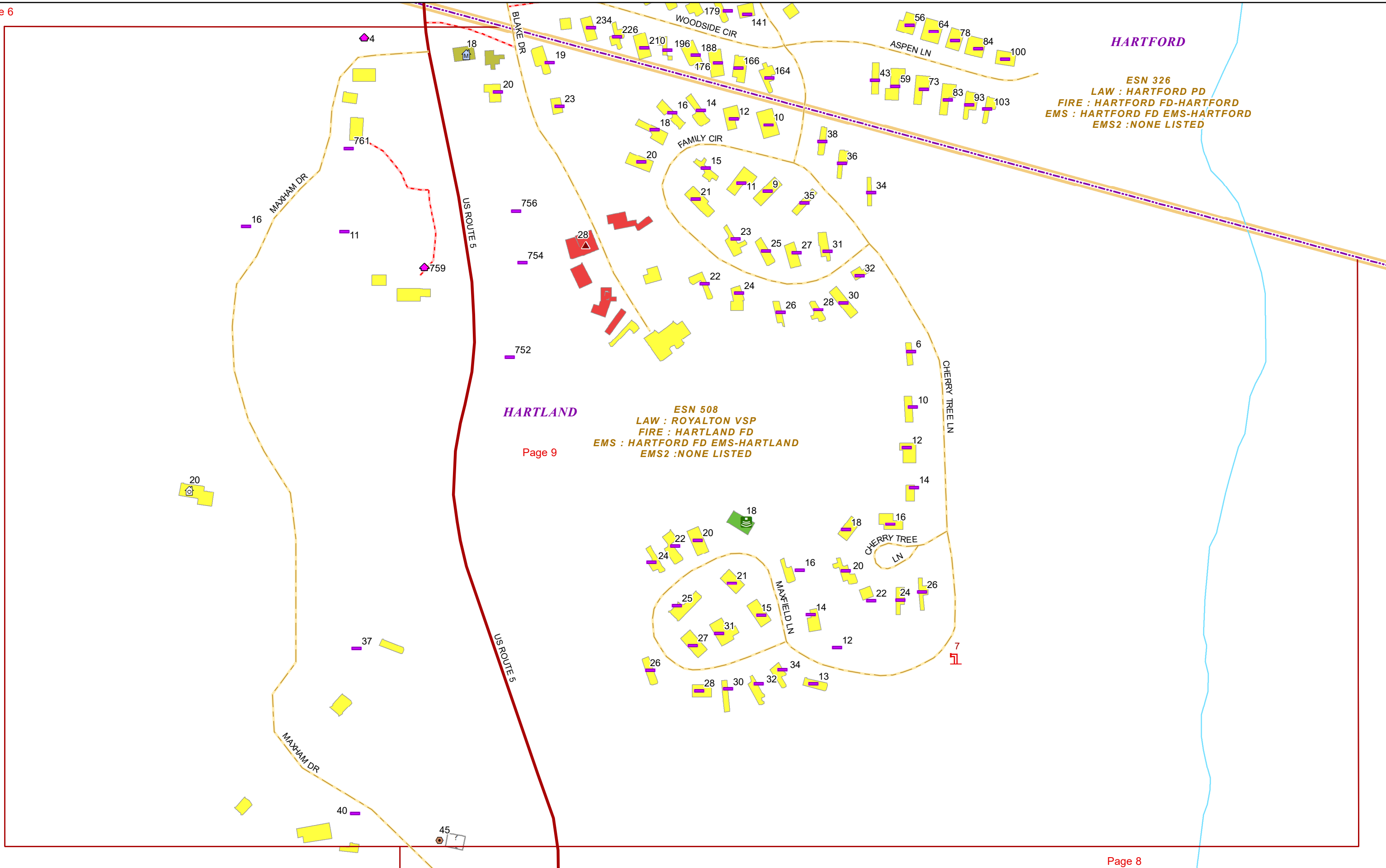
ESN 326  
LAW : HARTFORD PD  
FIRE : HARTFORD FD-HARTFORD  
EMS : HARTFORD FD EMS-HARTFORD  
EMS2 : NONE LISTED

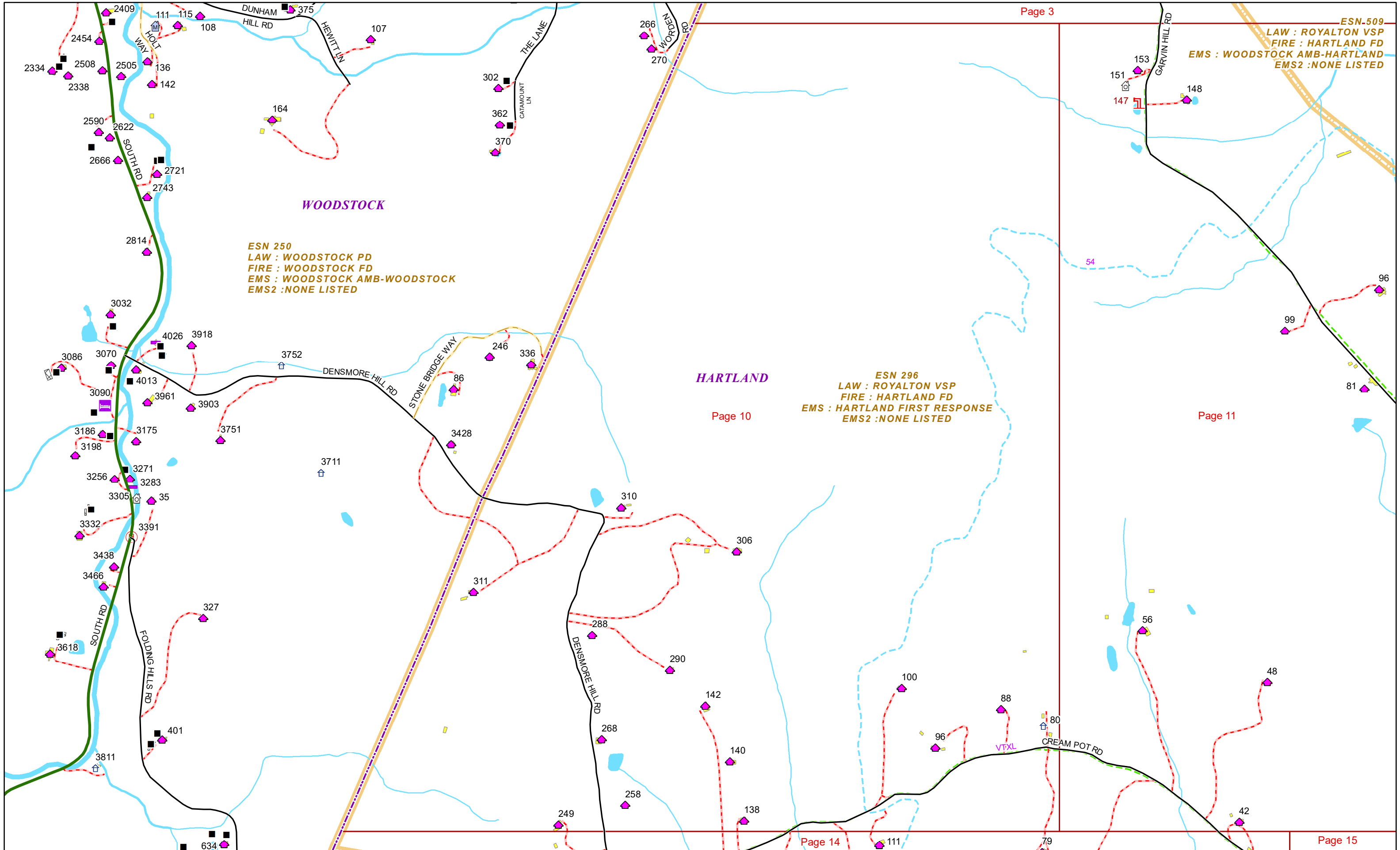
**HARTLAND**

ESN 508  
LAW : ROYALTON VSP  
FIRE : HARTLAND FD  
EMS : HARTFORD FD EMS-HARTLAND  
EMS2 : NONE LISTED

Page 9

Page 8



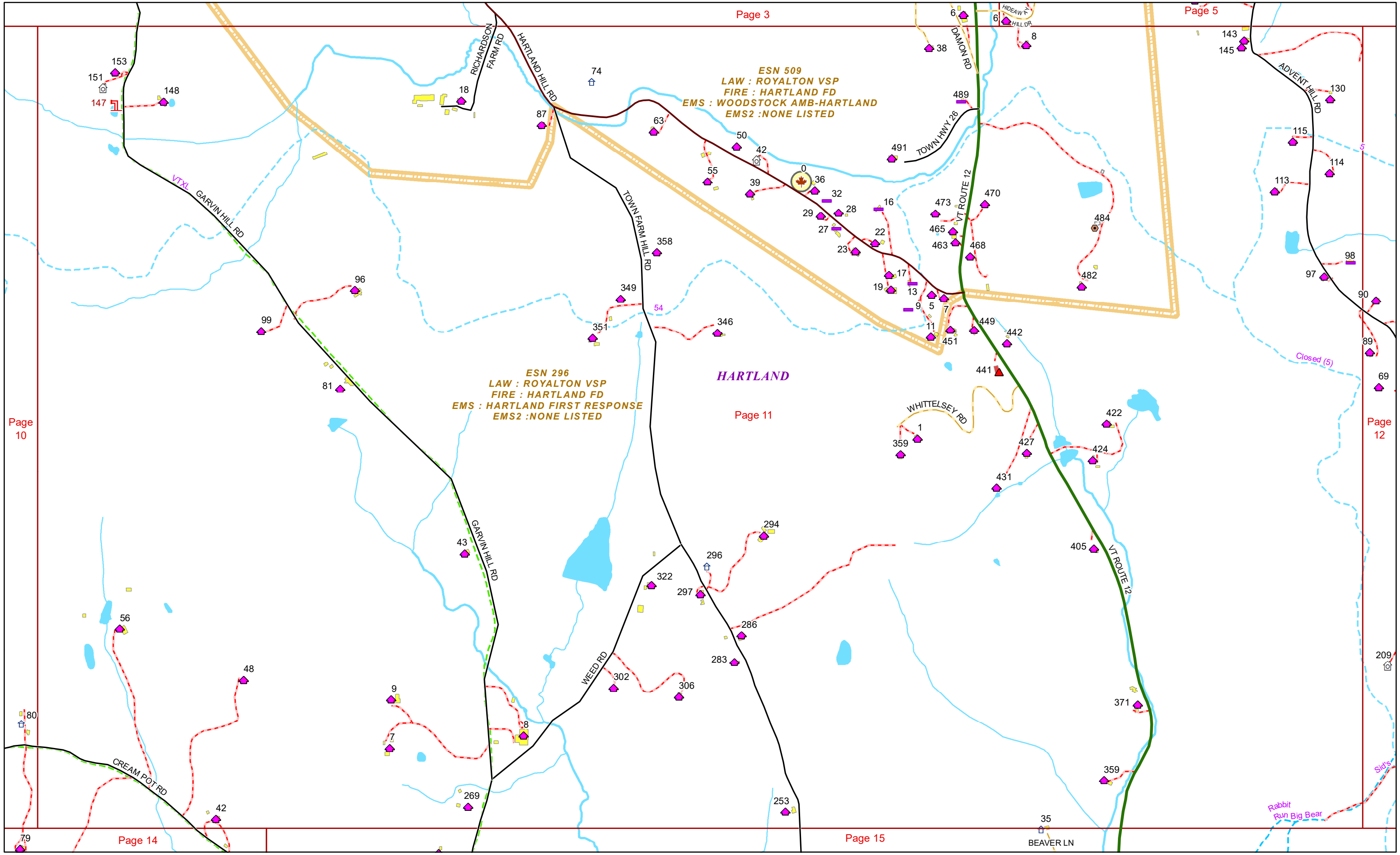


**ESN 250**  
LAW : WOODSTOCK PD  
FIRE : WOODSTOCK FD  
EMS : WOODSTOCK AMB-WOODSTOCK  
EMS2 : NONE LISTED

**ESN 296**  
LAW : ROYALTON VSP  
FIRE : HARTLAND FD  
EMS : HARTLAND FIRST RESPONSE  
EMS2 : NONE LISTED

**ESN-509**  
LAW : ROYALTON VSP  
FIRE : HARTLAND FD  
EMS : WOODSTOCK AMB-HARTLAND  
EMS2 : NONE LISTED

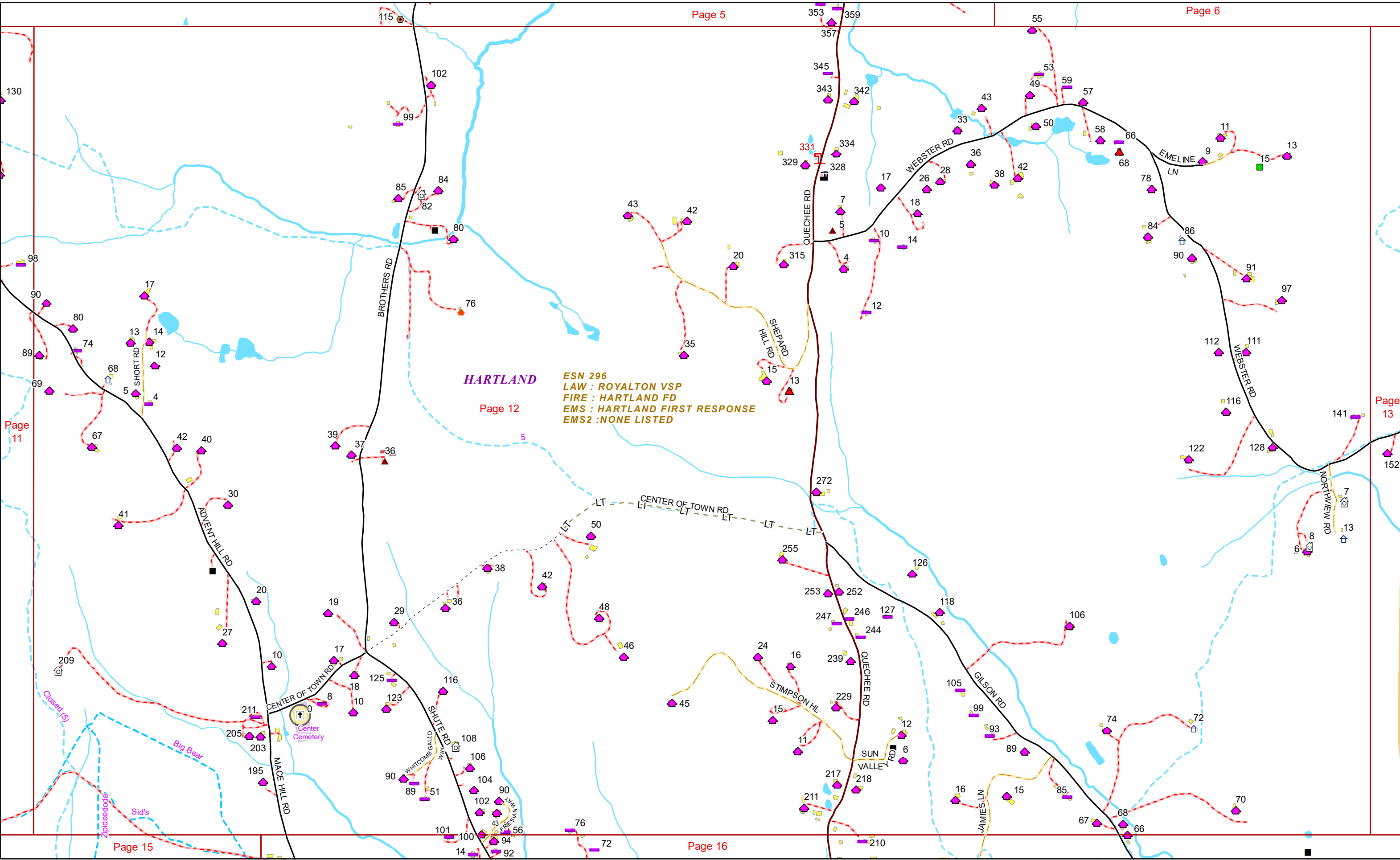


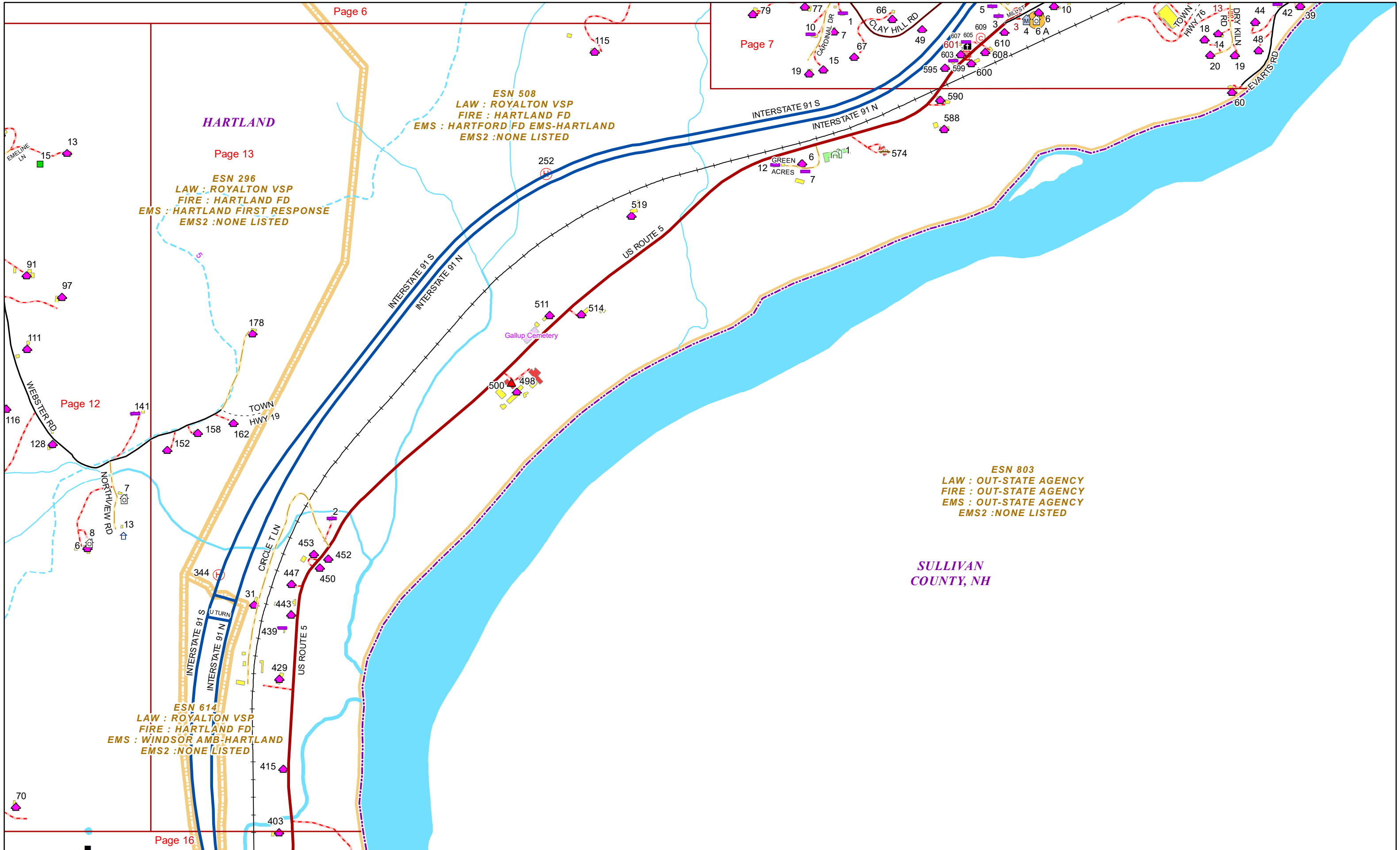


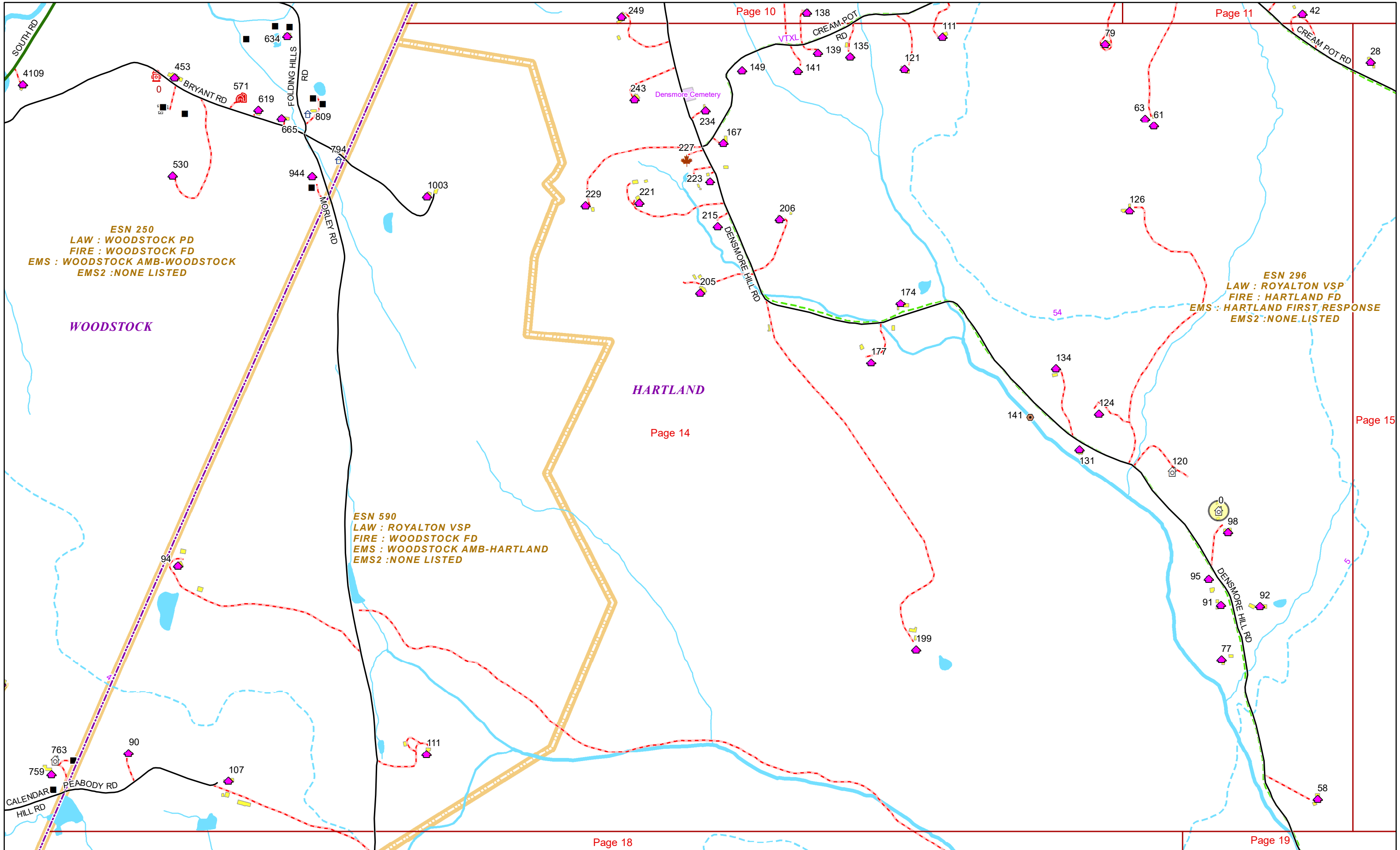


HARTLAND

ESN 296  
LAW : ROYALTON VSP  
FIRE : HARTLAND FD  
EMS : HARTLAND FIRST RESPONSE  
EMS2 : NONE LISTED





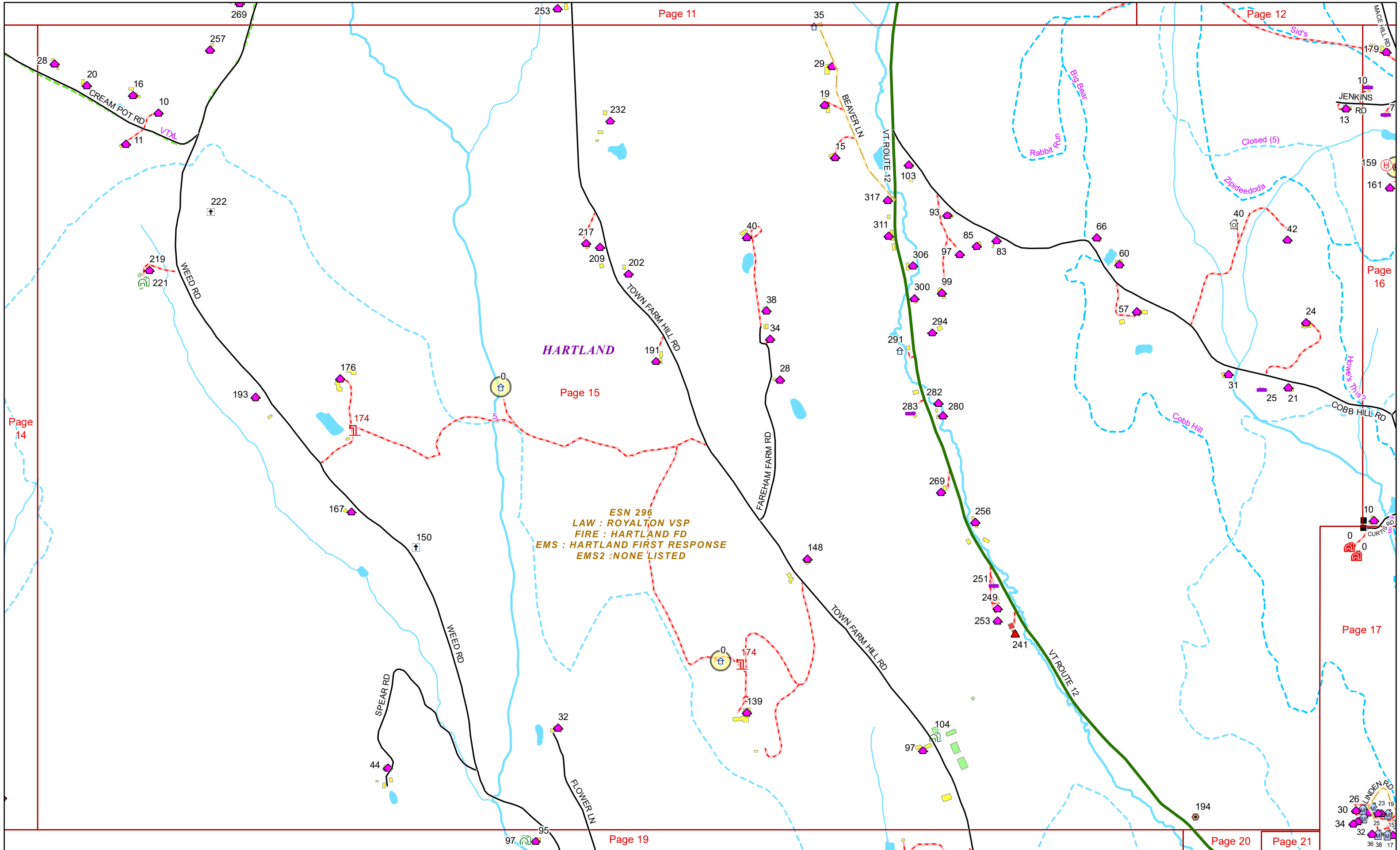


ESN 250  
LAW : WOODSTOCK PD  
FIRE : WOODSTOCK FD  
EMS : WOODSTOCK AMB-WOODSTOCK  
EMS2 : NONE LISTED

ESN 296  
LAW : ROYALTON VSP  
FIRE : HARTLAND FD  
EMS : HARTLAND FIRST RESPONSE  
EMS2 : NONE LISTED

ESN 590  
LAW : ROYALTON VSP  
FIRE : WOODSTOCK FD  
EMS : WOODSTOCK AMB-HARTLAND  
EMS2 : NONE LISTED





HARTLAND

ESN 296  
LAW : ROYALTON VSP  
FIRE : HARTLAND FD  
EMS : HARTLAND FIRST RESPONSE  
EMS2 : NONE LISTED

Page 11

Page 12

Page 14

Page 15

Page 16

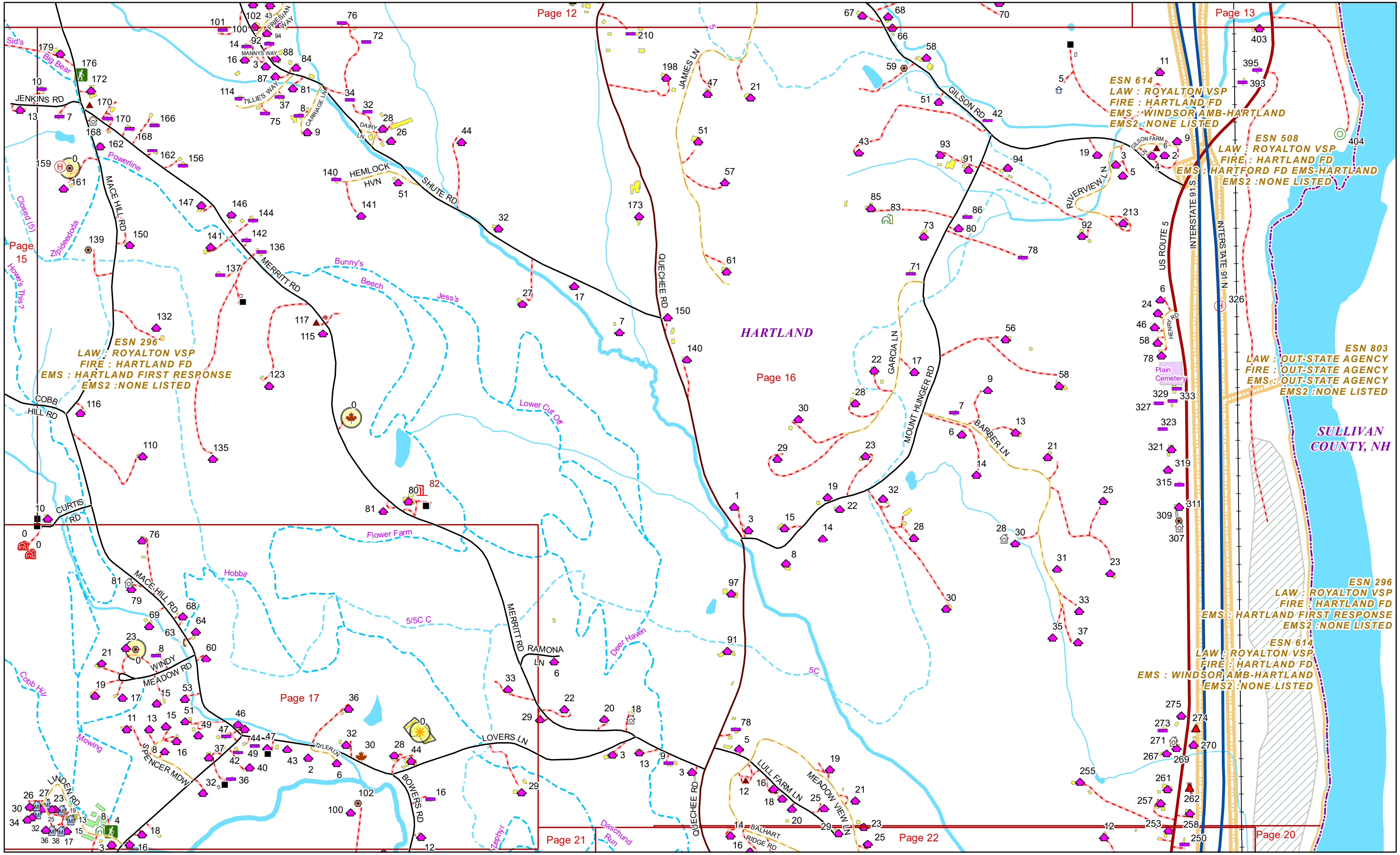
Page 17

Page 19

Page 20

Page 21





Page 12

Page 13

Page 15

Page 16

Page 17

Page 21

Page 22

Page 20

ESN 614  
LAW : ROYALTON VSP  
FIRE : HARTLAND FD  
EMS : WINDSOR AMB-HARTLAND  
EMS2 : NONE LISTED

ESN 508  
LAW : ROYALTON VSP  
FIRE : HARTLAND FD  
EMS : HARTFORD FD EMS-HARTLAND  
EMS2 : NONE LISTED

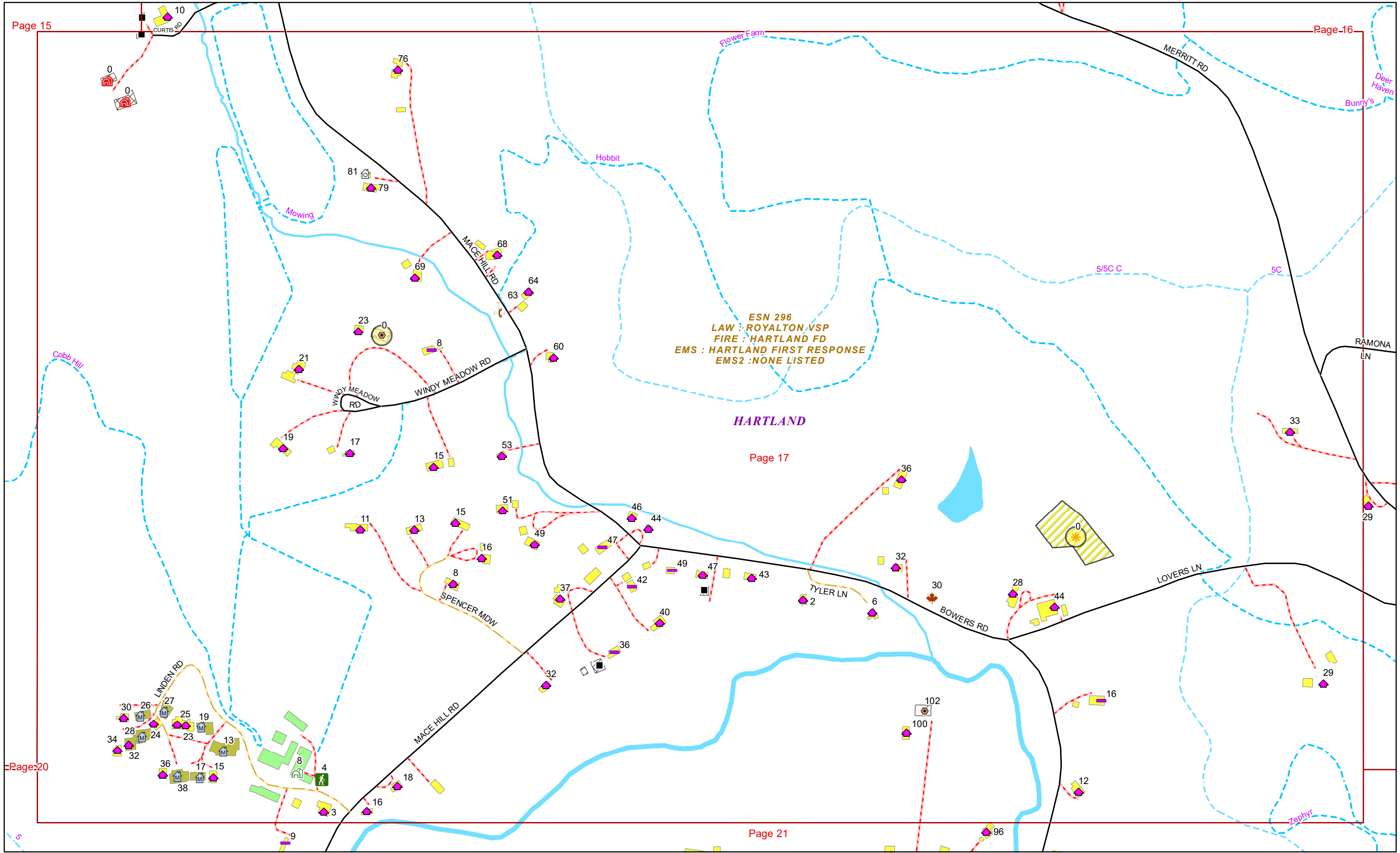
ESN 296  
LAW : ROYALTON VSP  
FIRE : HARTLAND FD  
EMS : HARTLAND FIRST RESPONSE  
EMS2 : NONE LISTED

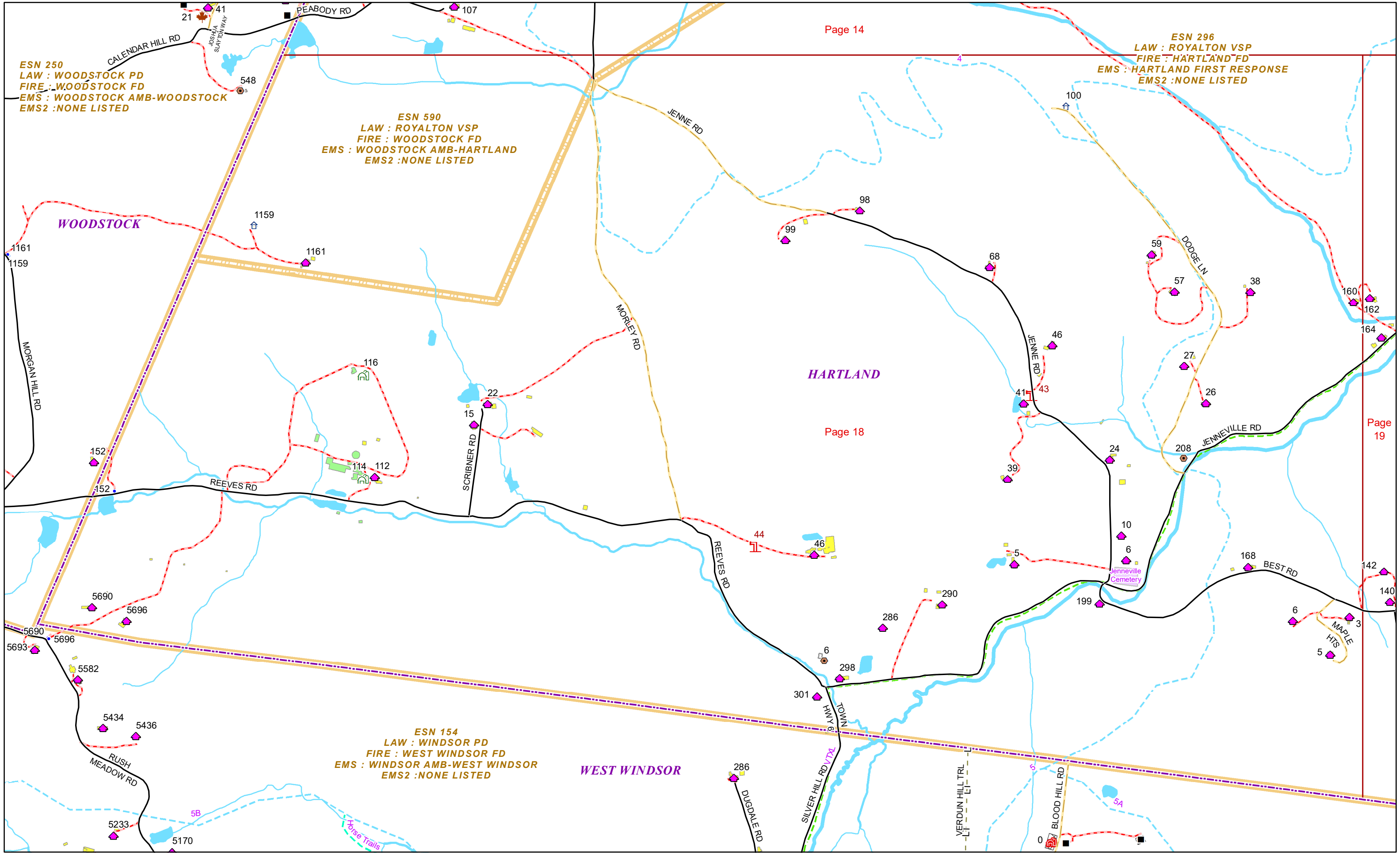
ESN 803  
LAW : OUT-STATE AGENCY  
FIRE : OUT-STATE AGENCY  
EMS : OUT-STATE AGENCY  
EMS2 : NONE LISTED

ESN 296  
LAW : ROYALTON VSP  
FIRE : HARTLAND FD  
EMS : HARTLAND FIRST RESPONSE  
EMS2 : NONE LISTED

ESN 614  
LAW : ROYALTON VSP  
FIRE : HARTLAND FD  
EMS : WINDSOR AMB-HARTLAND  
EMS2 : NONE LISTED







ESN 250  
LAW : WOODSTOCK PD  
FIRE : WOODSTOCK FD  
EMS : WOODSTOCK AMB-WOODSTOCK  
EMS2 : NONE LISTED

ESN 590  
LAW : ROYALTON VSP  
FIRE : WOODSTOCK FD  
EMS : WOODSTOCK AMB-HARTLAND  
EMS2 : NONE LISTED

ESN 296  
LAW : ROYALTON VSP  
FIRE : HARTLAND FD  
EMS : HARTLAND FIRST RESPONSE  
EMS2 : NONE LISTED

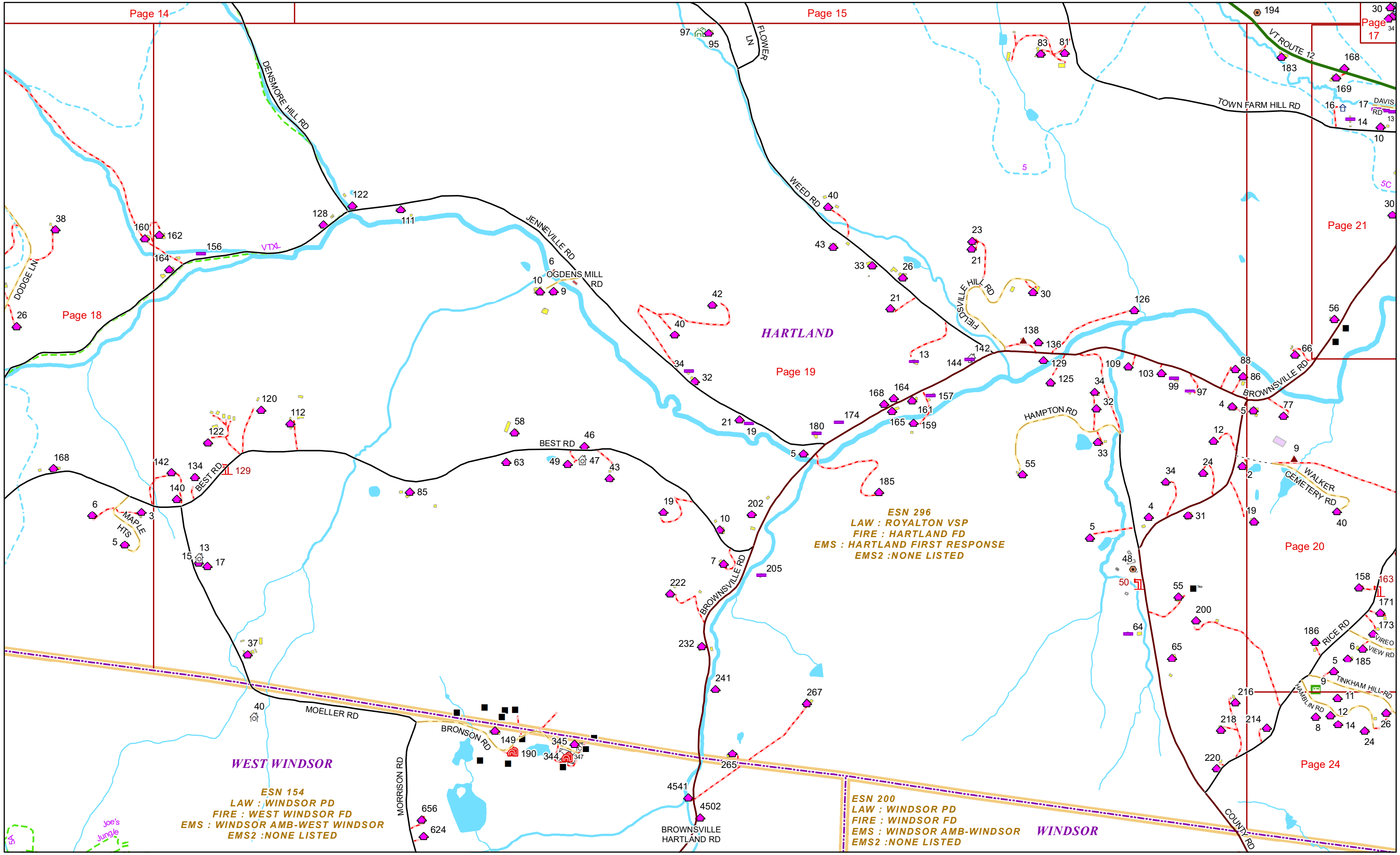
ESN 154  
LAW : WINDSOR PD  
FIRE : WEST WINDSOR FD  
EMS : WINDSOR AMB-WEST WINDSOR  
EMS2 : NONE LISTED

Page 14

Page 18

Page 19





HARTLAND

WEST WINDSOR

WINDSOR

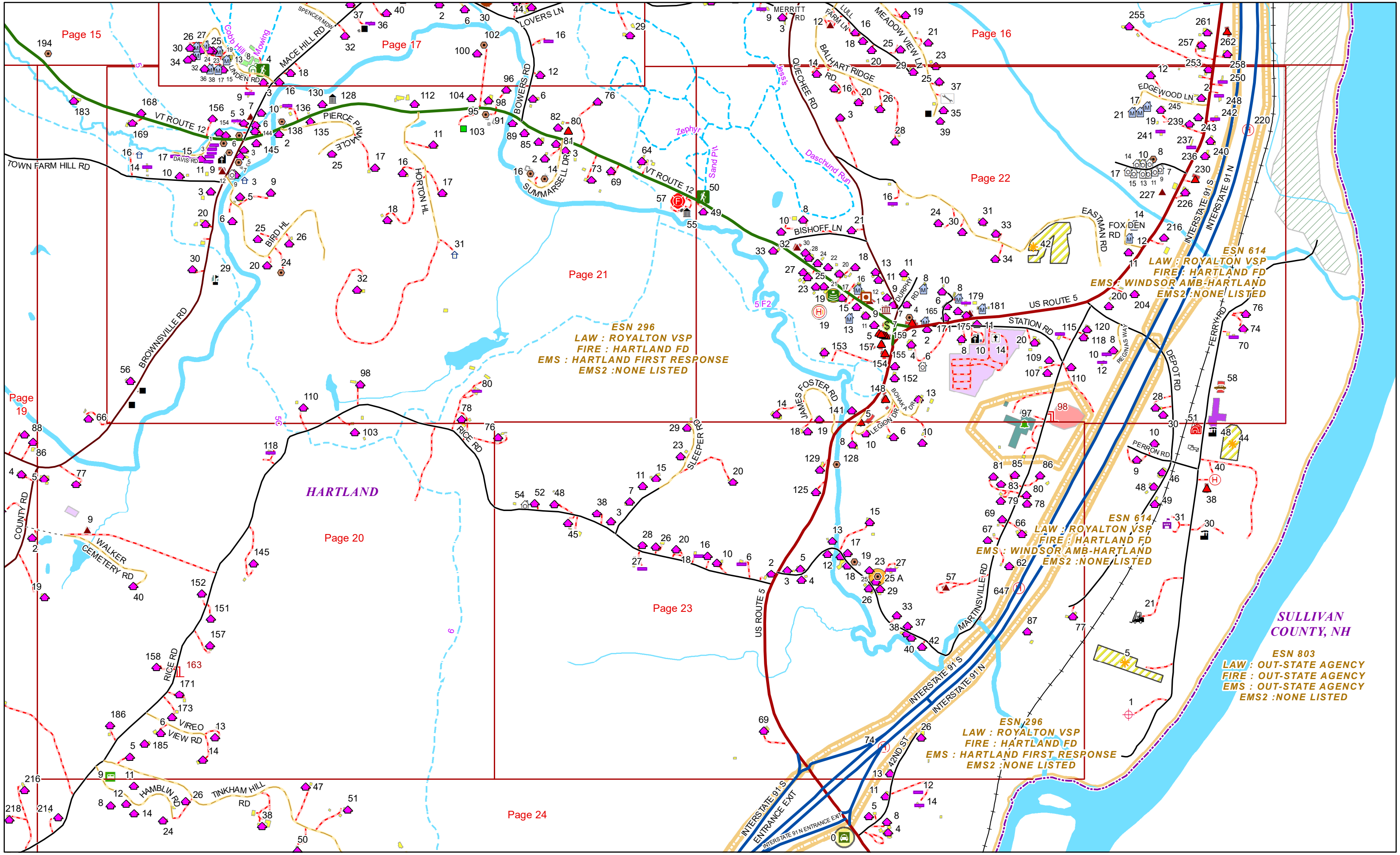
ESN 296  
 LAW : ROYALTON VSP  
 FIRE : HARTLAND FD  
 EMS : HARTLAND FIRST RESPONSE  
 EMS2 : NONE LISTED

ESN 154  
 LAW : WINDSOR PD  
 FIRE : WEST WINDSOR FD  
 EMS : WINDSOR AMB-WEST WINDSOR  
 EMS2 : NONE LISTED

ESN 200  
 LAW : WINDSOR PD  
 FIRE : WINDSOR FD  
 EMS : WINDSOR AMB-WINDSOR  
 EMS2 : NONE LISTED







Page 15

Page 17

Page 16

Page 22

Page 21

Page 19

Page 20

Page 23

Page 24

**ESN 296**  
LAW : ROYALTON VSP  
FIRE : HARTLAND FD  
EMS : HARTLAND FIRST RESPONSE  
EMS2 : NONE LISTED

**ESN 614**  
LAW : ROYALTON VSP  
FIRE : HARTLAND FD  
EMS : WINDSOR AMB-HARTLAND  
EMS2 : NONE LISTED

**ESN 614**  
LAW : ROYALTON VSP  
FIRE : HARTLAND FD  
EMS : WINDSOR AMB-HARTLAND  
EMS2 : NONE LISTED

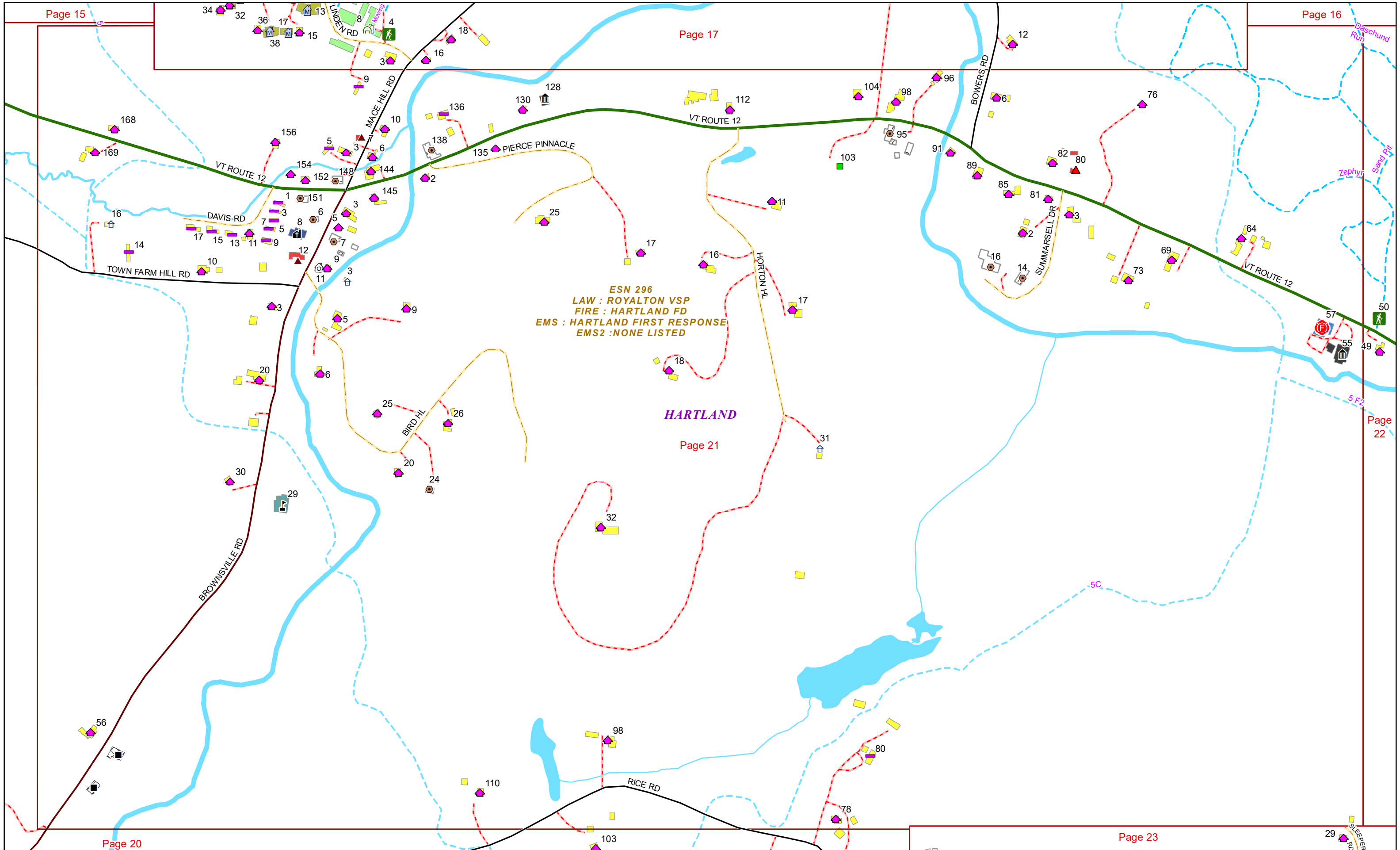
**ESN 296**  
LAW : ROYALTON VSP  
FIRE : HARTLAND FD  
EMS : HARTLAND FIRST RESPONSE  
EMS2 : NONE LISTED

**ESN 803**  
LAW : OUT-STATE AGENCY  
FIRE : OUT-STATE AGENCY  
EMS : OUT-STATE AGENCY  
EMS2 : NONE LISTED



ESN 296  
 LAW : ROYALTON VSP  
 FIRE : HARTLAND FD  
 EMS : HARTLAND FIRST RESPONSE  
 EMS2 : NONE LISTED

### HARTLAND



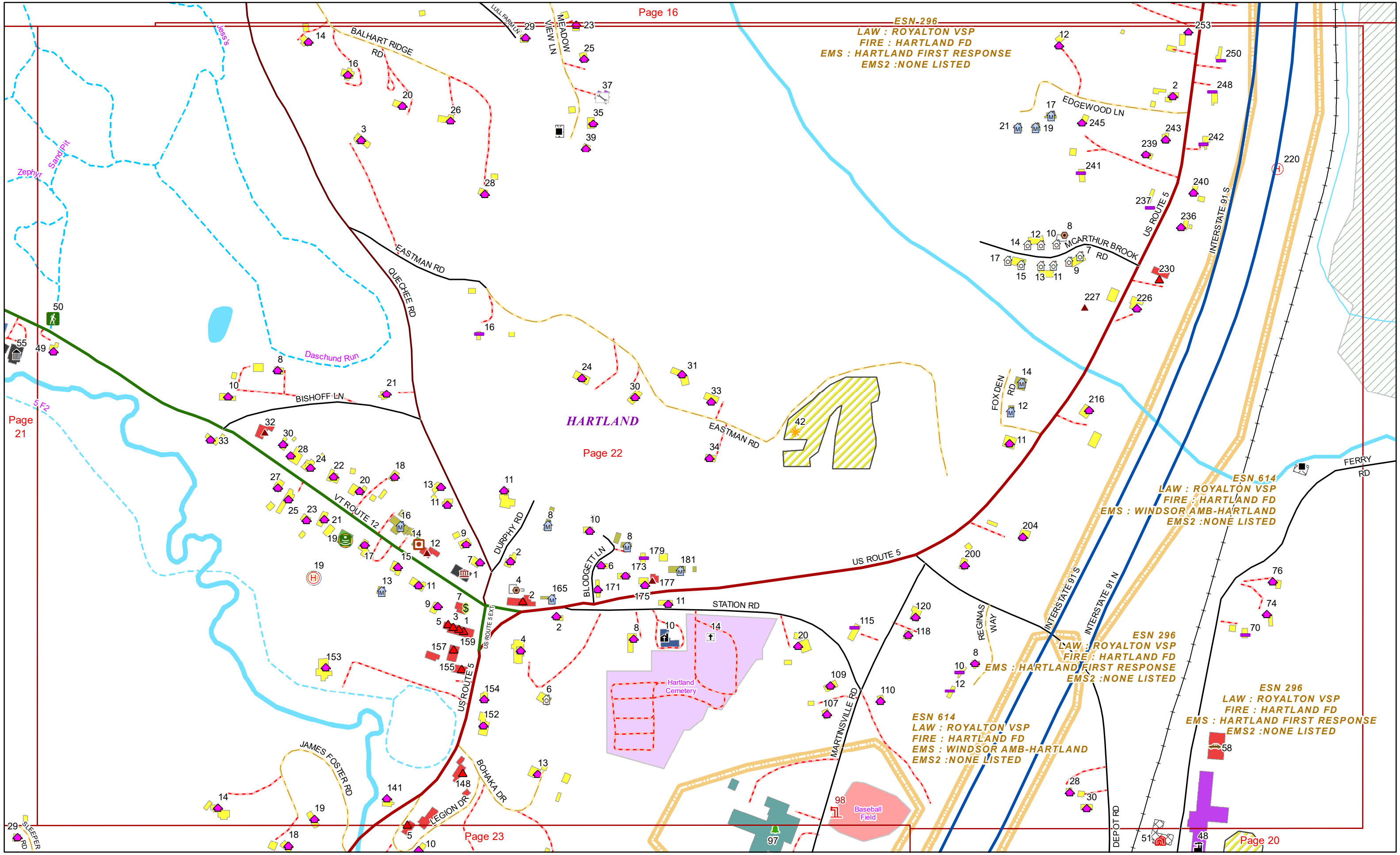
ESN-296  
LAW : ROYALTON VSP  
FIRE : HARTLAND FD  
EMS : HARTLAND FIRST RESPONSE  
EMS2 : NONE LISTED

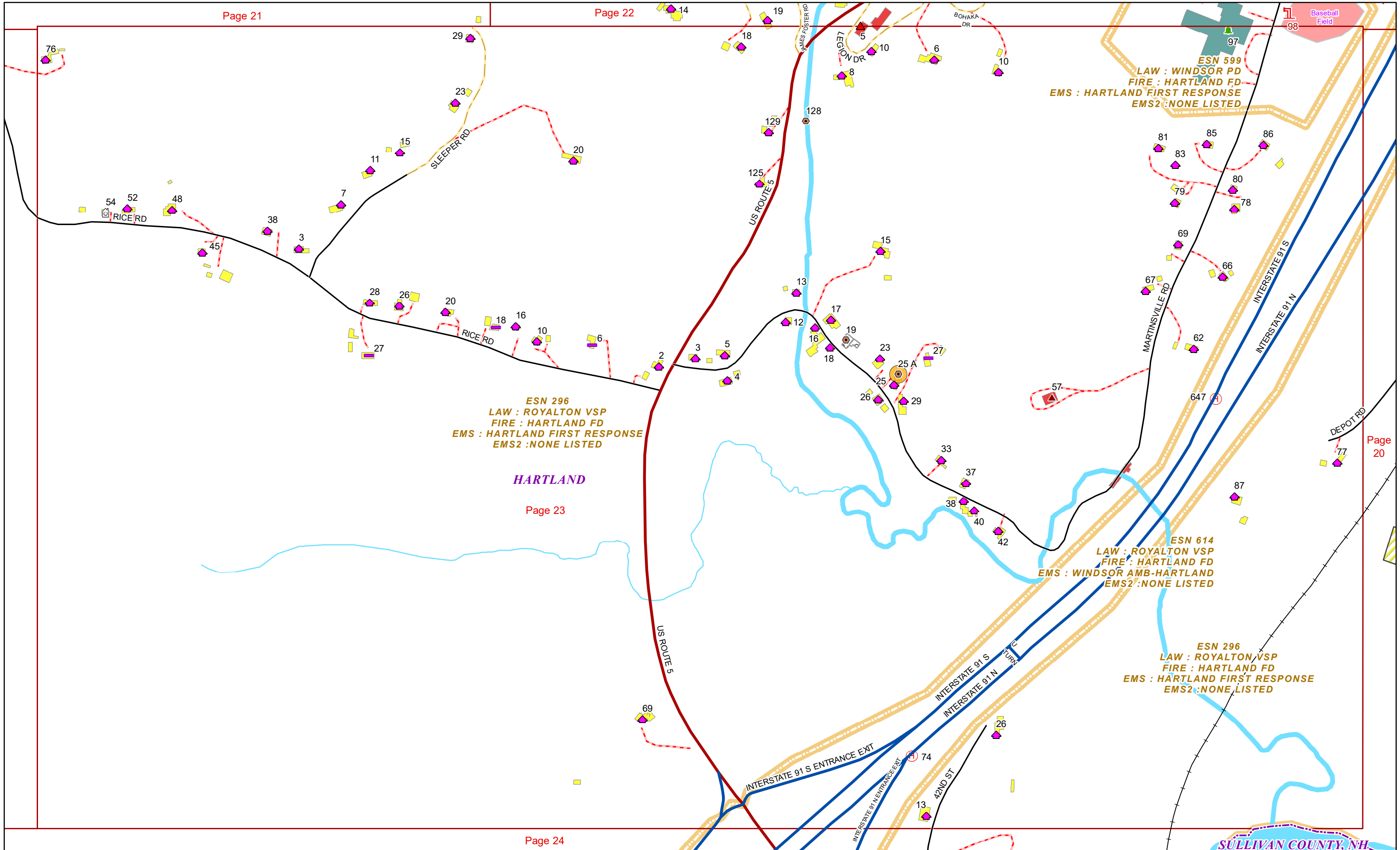
ESN 614  
LAW : ROYALTON VSP  
FIRE : HARTLAND FD  
EMS : WINDSOR AMB-HARTLAND  
EMS2 : NONE LISTED

ESN 296  
LAW : ROYALTON VSP  
FIRE : HARTLAND FD  
EMS : HARTLAND FIRST RESPONSE  
EMS2 : NONE LISTED

ESN 614  
LAW : ROYALTON VSP  
FIRE : HARTLAND FD  
EMS : WINDSOR AMB-HARTLAND  
EMS2 : NONE LISTED

ESN 296  
LAW : ROYALTON VSP  
FIRE : HARTLAND FD  
EMS : HARTLAND FIRST RESPONSE  
EMS2 : NONE LISTED

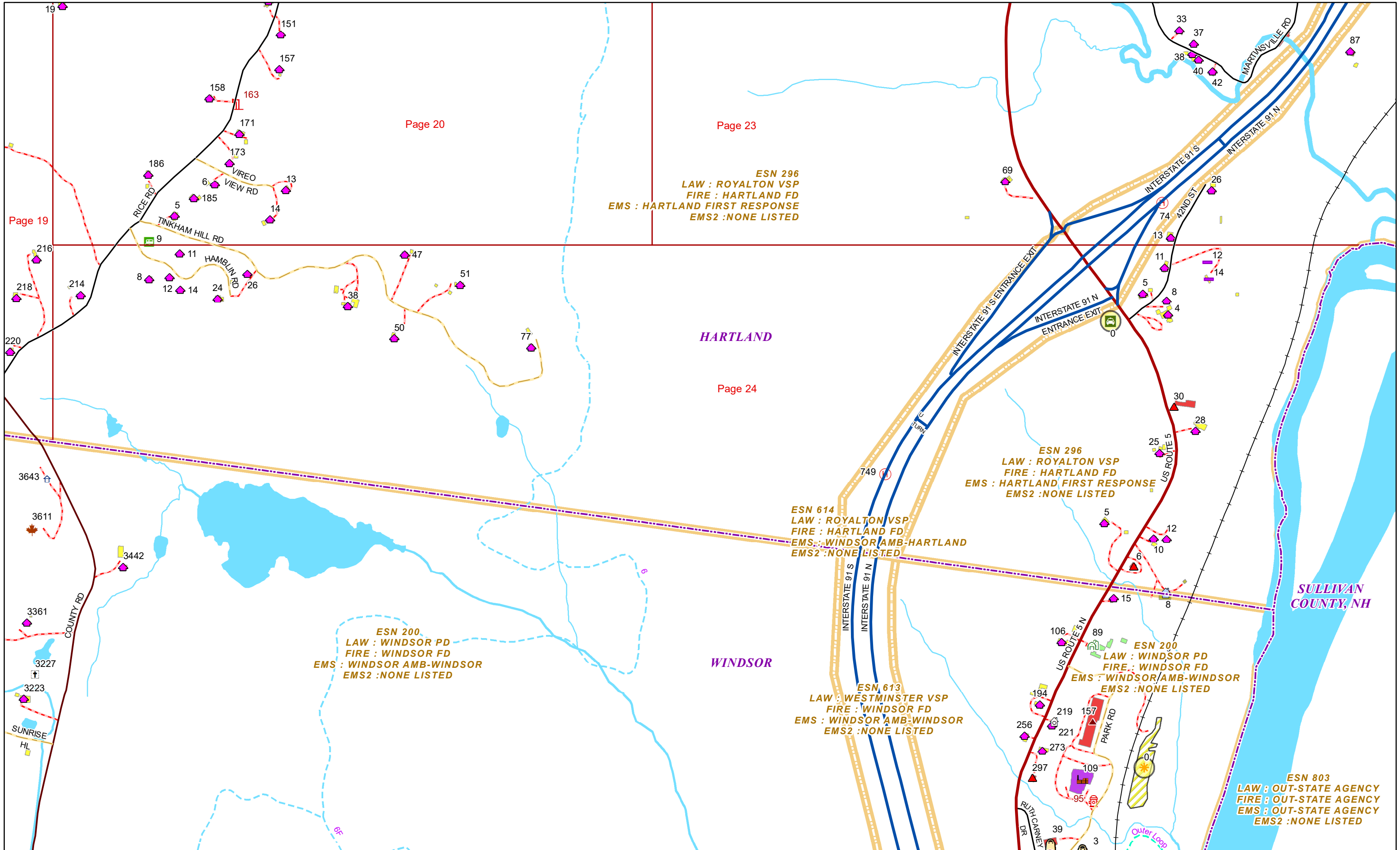




Page 23

Page 24





Page 20

Page 23

Page 19

ESN 296  
 LAW : ROYALTON VSP  
 FIRE : HARTLAND FD  
 EMS : HARTLAND FIRST RESPONSE  
 EMS2 : NONE LISTED

HARTLAND

Page 24

ESN 296  
 LAW : ROYALTON VSP  
 FIRE : HARTLAND FD  
 EMS : HARTLAND FIRST RESPONSE  
 EMS2 : NONE LISTED

ESN 614  
 LAW : ROYALTON VSP  
 FIRE : HARTLAND FD  
 EMS : WINDSOR AMB-HARTLAND  
 EMS2 : NONE LISTED

WINDSOR

ESN 200  
 LAW : WINDSOR PD  
 FIRE : WINDSOR FD  
 EMS : WINDSOR AMB-WINDSOR  
 EMS2 : NONE LISTED

ESN 613  
 LAW : WESTMINSTER VSP  
 FIRE : WINDSOR FD  
 EMS : WINDSOR AMB-WINDSOR  
 EMS2 : NONE LISTED

ESN 200  
 LAW : WINDSOR PD  
 FIRE : WINDSOR FD  
 EMS : WINDSOR AMB-WINDSOR  
 EMS2 : NONE LISTED

ESN 803  
 LAW : OUT-STATE AGENCY  
 FIRE : OUT-STATE AGENCY  
 EMS : OUT-STATE AGENCY  
 EMS2 : NONE LISTED

