


VERMONT E9-1-1 MapBook

Ludlow

E9-1-1 MapBook with GIS Data

Use constraints: The 9-1-1 related data layers (Esites, Landmarks, Roads, Driveways, Footprints, Atlas Sheets, ESZ, etc.) were developed and designed for Enhanced 9-1-1 purposes only. The user should understand that the nature of the Enhanced 9-1-1 data layers means they are never complete. **Each municipal government is responsible for maintenance of the E9-1-1 database.** Other data (non-E9-1-1 related) used in the Vermont E9-1-1 MapBook is acquired from the Vermont Center for Geographic Information (VCGI) (vcgi.vermont.gov) and local Regional Planning Commissions.

Disclaimer:

This Vermont E9-1-1 MapBook and GIS data is for general reference only. Data layers that appear on the map may or may not be accurate, current or otherwise reliable. The E9-1-1 Board and the State of Vermont make no representations of any kind, including but not limited to the warranties of merchantability or fitness for a particular use, not are any such warranties to be implied with respect to the GIS data and MapBook.

For Questions/Updates:

Contact VT Enhanced 9-1-1 Board:
 Phone: 802-828-4911
 Email: e911.info@vermont.gov
 Website: e911.vermont.gov

1/16/2024



























































Legend





























ESITES




























SITETYPE

-  **COMMERCIAL
-  **CULTURAL
-  **EDUCATIONAL
-  **GOVERNMENT
-  **INDUSTRIAL
-  **OTHER COMMERCIAL
-  **PUBLIC GATHERING
-  **UTILITY
-  ABANDONED
-  ACCESS POINT
-  ACCESSORY BARN
-  ACCESSORY BUILDING
-  AIR SUPPORT / MAINTENANCE FACILITY
-  AIR TRAFFIC CONTROL CENTER / COMMAND CENTER
-  AIRPORT TERMINAL
-  AMBULANCE SERVICE
-  AUDITORIUM / CONCERT HALL / THEATER / OPERA HOUSE
-  BANK
-  BOAT RAMP / DOCK
-  BORDER CROSSING
-  BORDER PATROL
-  BREWERY
-  BUS STATION / DISPATCH FACILITY
-  CAMP
-  CAMPGROUND
-  CEMETERY

-  CITY / TOWN HALL
-  COAST GUARD
-  COLLEGE / UNIVERSITY
-  COMMERCIAL CONSTRUCTION SERVICE
-  COMMERCIAL FARM
-  COMMERCIAL GARAGE
-  COMMERCIAL W/RESIDENCE
-  COMMUNICATION BOX
-  COMMUNICATION TOWER
-  COMMUNITY / RECREATION FACILITY
-  CONDOMINIUM
-  COURT HOUSE
-  CUSTOMS SERVICE
-  DAY CARE FACILITY
-  DEVELOPMENT SITE
-  EBS TOWER
-  EMERGENCY PHONE / CALLBOX
-  FAIR / EXHIBITION/ RODEO GROUNDS
-  FERRY TERMINAL / DISPATCH FACILITY
-  FIRE STATION
-  FISH FARM / HATCHERY
-  FITNESS FACILITY
-  FOOD DISTRIBUTION CENTER
-  GAS STATION
-  GATED W/BUILDING
-  GATED W/O BUILDING
-  GOLF COURSE
-  GRAVEL PIT / QUARRY / MINE




















-  GREENHOUSE / NURSERY
-  GROCERY STORE
-  HARBOR / MARINA
-  HAZARDOUS MATERIALS FACILITY
-  HAZARDOUS STORAGE FACILITY
-  HEALTH CLINIC
-  HELIPAD / HELIPORT / HELISPOT
-  HISTORIC SITE / POINT OF INTEREST
-  HOSPITAL / MEDICAL CENTER
-  HOUSE OF WORSHIP
-  HYDROELECTRIC FACILITY
-  ICE ARENA
-  INSTITUTIONAL RESIDENCE / DORM / BARRACKS
-  LANDFILL
-  LAW ENFORCEMENT
-  LIBRARY
-  LODGING B&B / HOTEL / MOTEL / INN
-  LOOKOUT TOWER
-  LUMBER MILL / SAW MILL
-  MANUFACTURING FACILITY
-  MOBILE HOME
-  MORGUE
-  MULTI-FAMILY DWELLING
-  MUSEUM
-  NATIONAL GUARD /
-  NUCLEAR FACILITY
-  NURSING HOME / LONG TERM CARE
-  OFFICE BUILDING

-  OIL / GAS FACILITY
-  OTHER
-  OTHER RESIDENTIAL
-  OUTPATIENT CLINIC
-  PARK AND RIDE / COMMUTER
-  PHARMACY
-  PICNIC AREA
-  POST OFFICE
-  PRISON / CORRECTIONAL FACILITY
-  PRIVATE AND EXPRESS SHIPPING FACILITY
-  PSAP
-  PUBLIC BEACH
-  PUBLIC TELEPHONE
-  PUBLIC WATER SUPPLY INTAKE
-  PUBLIC WATER SUPPLY WELL
-  PUMP STATION
-  RACE TRACK / DRAGSTRIP
-  RAILROAD STATION
-  RESIDENTIAL FARM
-  REST STOP / ROADSIDE PARK
-  RESTAURANT
-  RETAIL FACILITY
-  RV HOOKUP
-  SCHOOL K / 12
-  SEASONAL HOME
-  SHOOTING RANGE
-  SINGLE FAMILY DWELLING
-  SKI AREA / ALPINE





-  SOLAR FACILITY
-  SPORTS ARENA /
-  STATE CAPITOL
-  STATE GARAGE
-  STATE GOVERNMENT FACILITY
-  STATE PARK
-  STORAGE UNITS
-  SUBSTATION
-  SUGARHOUSE
-  TEMPORARY STRUCTURE
-  TOWN GARAGE
-  TOWN OFFICE
-  TRAILHEAD
-  TRANSFER STATION
-  UNKNOWN
-  US FOREST FACILITY
-  US GOVERNMENT FACILITY
-  UTILITY POLE W/PHONE
-  VETERINARY HOSPITAL / CLINIC
-  VISITOR / INFORMATION CENTER
-  WAREHOUSE
-  WASTE / BIOMASS FACILITY
-  WASTEWATER TREATMENT PLANT
-  WATER TANK
-  WATER TOWER
-  WIND FACILITY / WIND TOWER
-  YOUTH CAMP

Legend

Roads

-  Interstate Highway
-  US Highway
-  State Highway
-  Town Highway Class 1
-  Town Highway Class 2
-  Town Highway Class 3
-  Town Highway Class 4
-  Private
-  Driveway
-  Discontinued Road
-  Legal Trail
-  Ferry
-  Military - no public access
-  National Forest Highway
-  State Forest Highway
-  Proposed
-  Rivers
-  Driveways
-  Railroad

Hydrants

-  Drafting Site
-  Dry Hydrant
-  Municipal Hydrant
-  Pressurized Hydrant

Townline





Emergency Service Zones



FootPrints

-  Airport
-  Solar Field
-  Alpine Trail Easiest
-  Alpine Trail Intermediate
-  Alpine Trail Advanced
-  Alpine Trail Expert
-  Alpine Glade Marked
-  Alpine Glade Not Marked
-  Building
-  Farm
-  Golf Course
-  Quarry
-  Park
-  Shopping Center
-  Stadium/Arena
-  Other

Addressing Error

-  Orange - Duplicated Addressed Building
-  Yellow - Unnumbered Building

LUDLOW Road Name Index

ROAD NAME	PAGE(S)
ALPINE DR	37
ALPINE WAY	7
ANDOVER RD	37
ANDOVER ST	18,23,24
APACHE RDG	17
ARCHIBALD LN	5
ARGONAUT MINE RD	33
AURORA RIDGE LN	22
AUTUMN CT	22
BALSAM CT	37
BARKER RD	6
BARRED OWL LN	21
BARTON DR	9
BEAR HILL RD E	38
BEAR HILL RD W	37
BEAR RIDGE RD	23
BENSON PT	2
BERRY PATCH LN	38
BEVERLY LN	35
BIRCH LN	19
BIXBY RD	11,21,25,27
BIXBY RD EXT	9
BLACK CHERRY LN	8
BLACK DIAMOND LN	5
BLACK RIVER MOBILE CT	20
BLUE RDG	26
BOWKER CT	17
BRIDGE ST	24
BROOKS RD	34,35
BUTTERMILK FALLS RD	4
CARPENTERS POINT RD	5
CEDAR DR	20
CHAMONIX RD	17,23
CHAPMAN RD	3,20

ROAD NAME	PAGE(S)
CHRISTMAS TREE LN	11
CLARK DR	31
COBBLESTONE RD	31
COLEMAN BROOK DR	8
COMBES HOLLOW LN	3
COMMONWEALTH AVE	11,17
COTTAGE MILLS LN	9
COUNTRY RIDGE RD	19
COUNTRY XING	5
COVENTRY WAY	38
CREASER CT	23
DAY BREAK DR	8
DEEPLAWN CT	20
DEER PATH LN	31
DEERFIELD DR	23
DENARDIS RD	5
DEPOT ST	18,24
DEROO LN	19
DILLON LN	1
DIX HILL RD	3
DR CAREY CAMP RD	34
DUG RD	17
E HILL RD	28,33
E LAKE RD	2,3,4,5
EDELWEISS RD	22
ELLIS LN	2
ELLISON LOOP	31
ELLISONS LAKE RD	1,2
ELM ST	18
EVERGREEN ACRES	37
FALL BROOK TER	22
FARM RIDGE RD	5
FISHING ACCESS RD	2
FLATOW RD	38

ROAD NAME	PAGE(S)
FORD FARM LN	31
FOREST SOUTH RD	29
FOWLER RD	7
FOX LANE EXT	9
FOX LN	10
GARMISCH RD	23
GHIA FARM RD	13,15,22
GILL TER	17
GLEASCOTT AVE	18
GLEBE RD N	6
GLEBE RD S	6
GODFREY RD	25
GREENE RD	31
GRETTOS GAP	23
GROUSE LN	8
GULLI RD	4
HARRISON LN	7
HEMENWAY RD	34
HEMINGWAY HILL RD	23
HEMLOCK HILL DR	37
HIGH ST	17,18
HIGHLAND VWS N	27
HIGHLAND VWS S	28
HOLBY RD	37
HOLLY LN	31
HOOKE RD	23
HOWARDS WAY	23
HURRICANE HTS	23
IVES RD	28
JACKSON GORE RD	4
JEWELL BROOK FARM RD	37
JOHN DEERE DR	23
JOHNSON LOOP	13,17
KEN ADAMS RD	37

LUDLOW Road Name Index

ROAD NAME	PAGE(S)
KETTLEBROOK RD	16
KOMULA DR	15
LACAVA LN	24
LAKE PAULINE RD	4
LAKESHORE DR	5
LAMERE SQ	24
LANNON LN	11
LATHROP LOOP	19
LAWRIDGE HTS	24
LEDGEWOOD RD	7
LIFT LINE DR	8
LOCUST HILL RD	9,10
LODGE RD	22
LONG VIEW DR	8
LOVEJOY BROOK RD	39
LOWER IV	14
LOWER LOOP	15
LOWER SANDERS BRK	22
LUVERMONT LN	23
MACDONALD LN	22
MACGINNIS DR	25
MAIN ST	18,20
MAPLE LN	9
MEADOW RD	33
MEADOW ST	20
MEGA WATT LN	9
MELROSE LN	4
MERRILL RD	6
MILL ST	20,25
MONROE PT	2
MOON SHADOW DR	8
MORNING STAR DR	8
MOUNTAIN RD	7,34
MOUNTAIN VIEW DR	10

ROAD NAME	PAGE(S)
MOUNTAINSIDE DR	11
N HILL CROSS RD	6
N HILL PENT RD	6
N RIDGE RD	17
N VILLAGE RD	15
NELSON RD	6
NORMAN DR	1
NORTHSHORE DR	2
OAK RIDGE DR	19
OCONNOR HILL RD	30,34
OKEMO ACRES	17
OKEMO HTS	24
OKEMO HTS EXT	24
OKEMO RIDGE RD	7,8,9,16,17
OKEMO TRAILSIDE EXT	14
OLD VILLAGE LN	17
OLD WESTON MOUNTAIN RD	29,34,37
ORCHARD ST	18
ORION AVE	17
OVERVIEW DR	22
PALLOTTAS HILL RD	23
PARKER AVE	23
PARTRIDGE RD	23
PAULS WAY	4
PETTINER HILL RD	3
PINE HILL RD	20
PINELL RD	38
PLEASANT ST	24,25
PLEASANT ST EXT	26
PLUMLEY AVE	23
PLUMLEY RDG	23
POND RD	16
POND ST	17,18,24
POND STREET CT	24

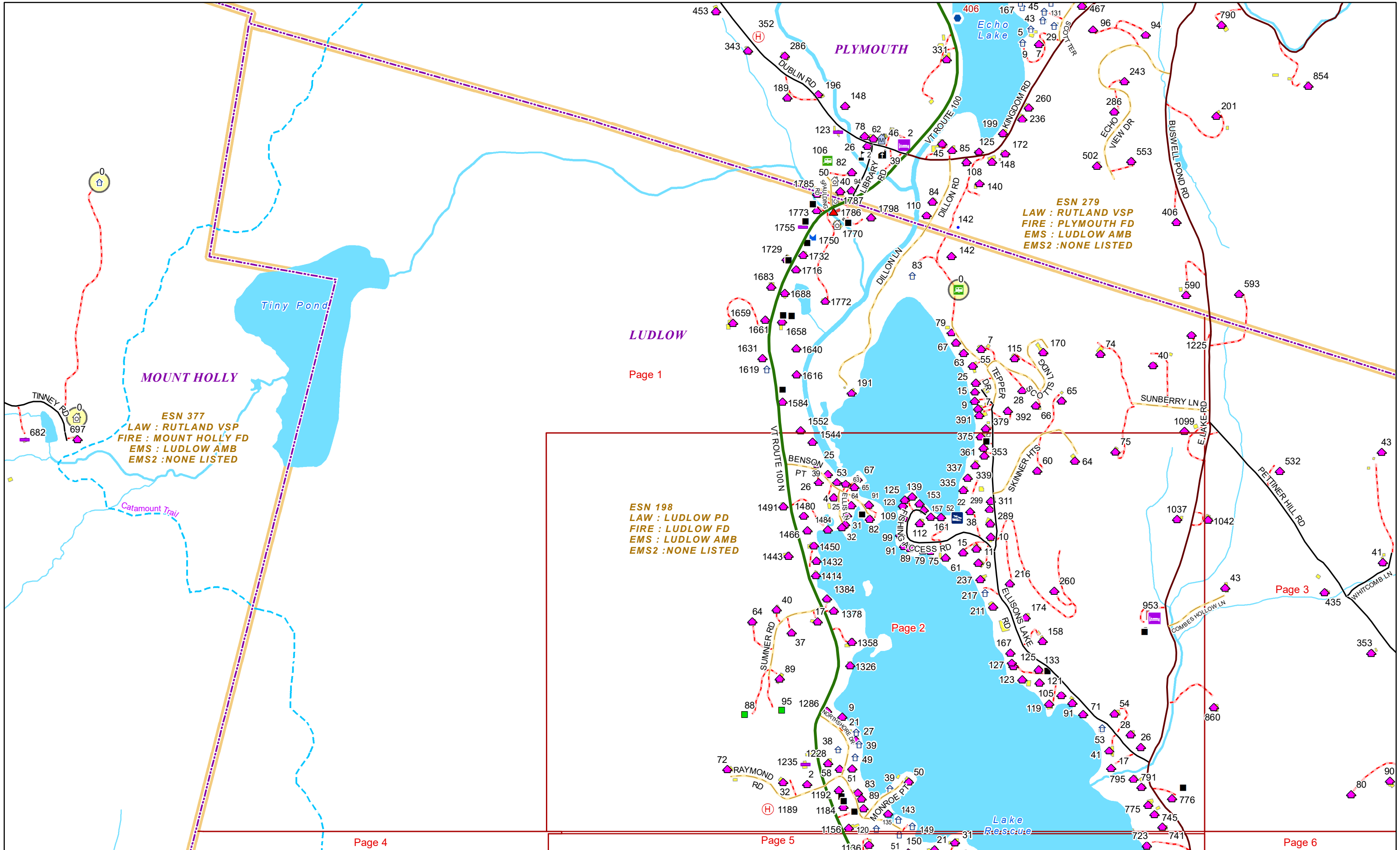
ROAD NAME	PAGE(S)
PONUS RD	16
PREEDOM HILL EXT	11
PREEDOM HILL RD N	11
PREEDOM HILL RD S	11,19,26
PROSPECT ST	17
RANTA RD	9
RAYMOND RD	2
RED BRIDGE RD	5
RIDGEVIEW RD	7
RIMROCK RD	14
ROCK DR	24
ROD AND GUN CLUB RD	4
ROUTE 66	14
RUBLEE LN	10
S FACE TER	22
S HILL ESTATES DR	31
S HILL RD	23,31,32,33,38,39
S HILL ST	24
S HILL XRD	31
SAINT MORITZ RD	23
SANDRA DR	39
SCOTTS LNDG	1
SEARS FARM RD	4
SILVERSTEIN LN	17
SITE 1 RD	34,37
SKINNER HTS	1
SLACKS PASTURE RD	5
SMITH RD	32
SMITH ST	18
SMOKERISE RD	22
SMOKESHIRE RD	39
SNELL SPRING RD	34
SNOW LN	16
SNOW TRAK N	10,16

LUDLOW Road Name Index

ROAD NAME	PAGE(S)
SNOW TRAK S	16
SNOWBIRD LN	31
SNOWBRIDGE RD	15
SOAPSTONE RD	25
SOLITUDE RD	8
SOUTHERN PINES LN	31
SPAULDING FARM RD	17
SPAULDING RD	1
SPRING BROOK DR	8
SPRUCE LN	5
SQUIRREL HILL RD	27
SQUIRREL HILL RD EXT	27
STEWART LN	7
STONE FLDS	22
STRAWBERRY LN	3
STRYHAS TRAILER CT	26
SUGAR LOT	33
SUMMIT VIEW RD	11
SUMNER RD	2
SUNBERRY LN	1
SUNRISE DR	21
TAPPER ST	17
TEPPER DR	1

ROAD NAME	PAGE(S)
TERRACE AVE	24
THOMPSON AVE	17
THOMSON DR	5
TIMBER CREEK RD	22
TITCOMB LN	15
TOWN FARM LN	38
TOWN FARM RD	23,31,38,39
TRAILSIDE RD	13,14,22
TRAILVIEW RD	37
TUCKER RD	38
TUCKERVILLE PKWY	35
TURTLE HILL RD	36
TWIN COVE DR	5
TWINE HILL RD	24
UNKNOWN ROAD 2	14
UNNAMED EF33	7
UPPER LOOP	15
UPPER SANDERS BRK	22
UPPER SNOWBRIDGE RD	15
UPPER XRD	13,15,22
VALLEY VIEW DR	37
VALLEY VIEW RD	22
VANGUILDER LN	25

ROAD NAME	PAGE(S)
VILLAGE CENTER RD	22
VILLAGE IV	14
VT ROUTE 100 N	1,2,4,5,9,19
VT ROUTE 100 S	23,31,34,37
VT ROUTE 103 N	4,9,10
VT ROUTE 103 S	25,26,28
W HILL RD	22,23
W HILL ST	17
W MAIN ST	18,24
WALLIS VIEW LN	31
WASHBURN LN	20
WATERSIDE LN	5
WESTWOOD RD	22
WHISPERING PNES	17
WHITCOMB LN	3
WHITE LOOP	7
WILBART AVE	24
WINTERPLACE	7
WITALEC RD	17
WOODS RD E	5
WOODS RD W	5
WRIGHT RD	37



MOUNT HOLLY

PLYMOUTH

LUDLOW

Page 1

ESN 377
LAW : RUTLAND VSP
FIRE : MOUNT HOLLY FD
EMS : LUDLOW AMB
EMS2 : NONE LISTED

ESN 279
LAW : RUTLAND VSP
FIRE : PLYMOUTH FD
EMS : LUDLOW AMB
EMS2 : NONE LISTED

ESN 198
LAW : LUDLOW PD
FIRE : LUDLOW FD
EMS : LUDLOW AMB
EMS2 : NONE LISTED

Page 4

Page 5

Page 3

Page 6

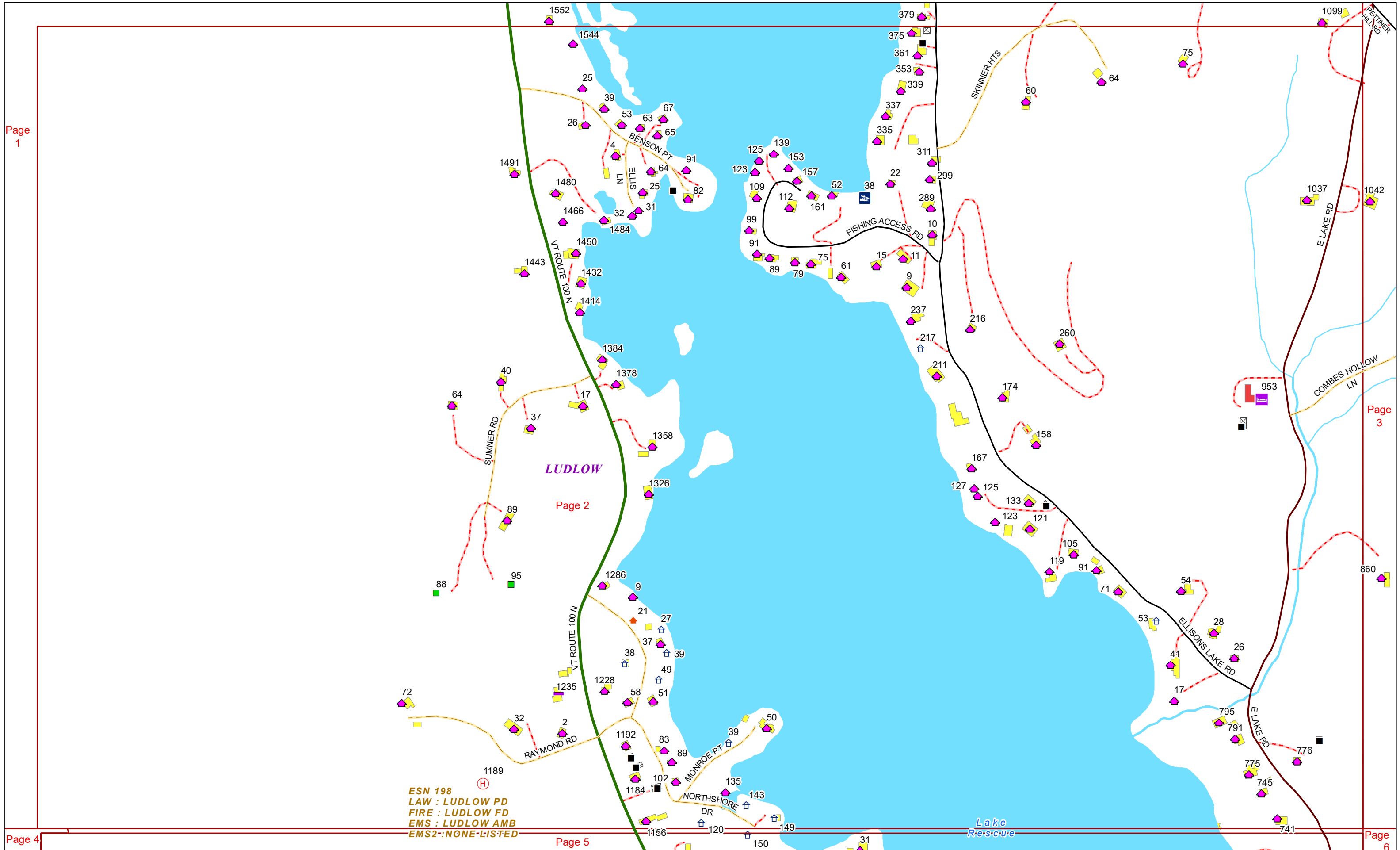
Page 1

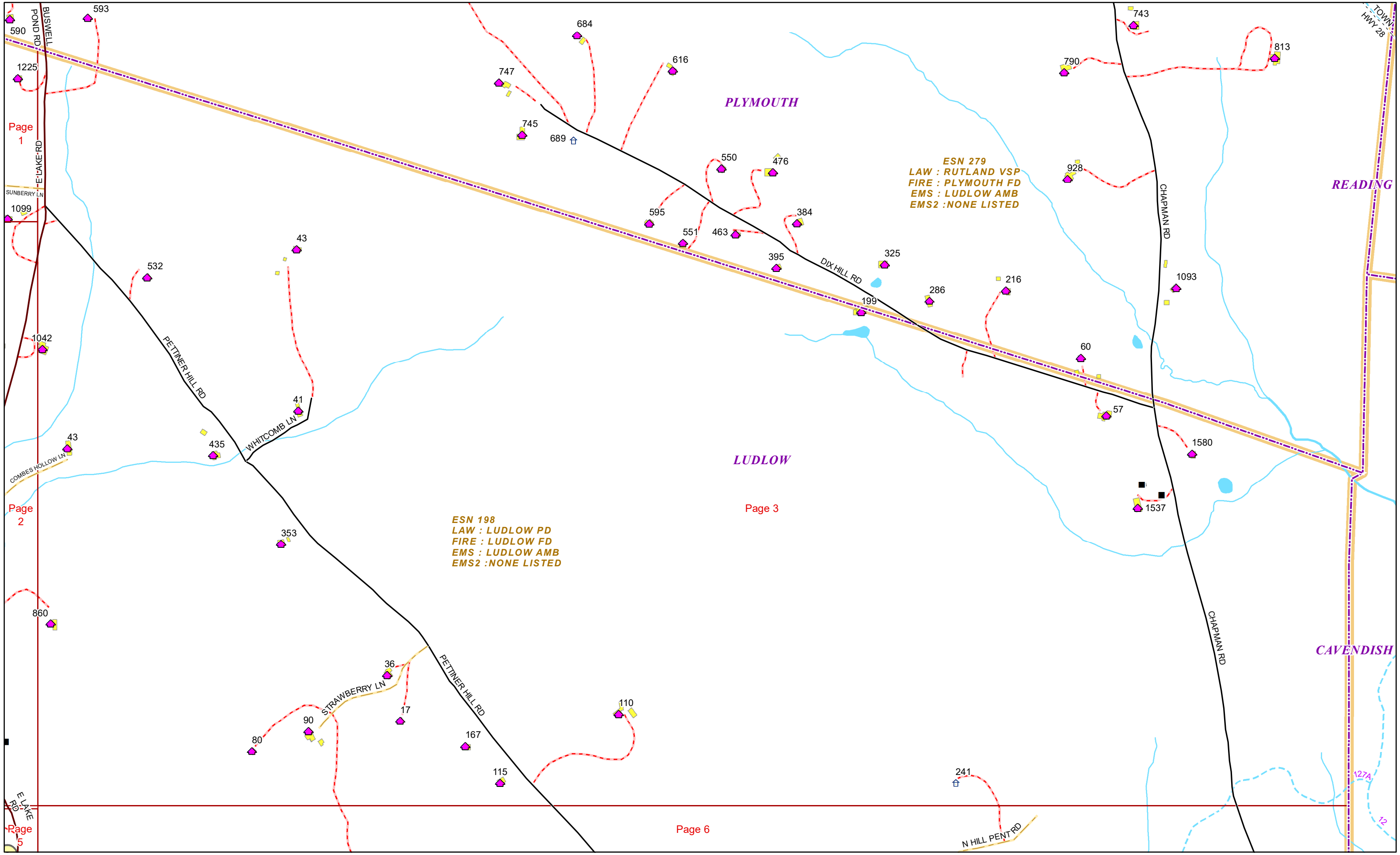
Date: 1/16/2024

1 in = 804 feet



ESN 198
 LAW : LUDLOW PD
 FIRE : LUDLOW FD
 EMS : LUDLOW AMB
 EMS2 : NONE-LISTED





ESN 279
LAW : RUTLAND VSP
FIRE : PLYMOUTH FD
EMS : LUDLOW AMB
EMS2 : NONE LISTED

ESN 198
LAW : LUDLOW PD
FIRE : LUDLOW FD
EMS : LUDLOW AMB
EMS2 : NONE LISTED

Page 1

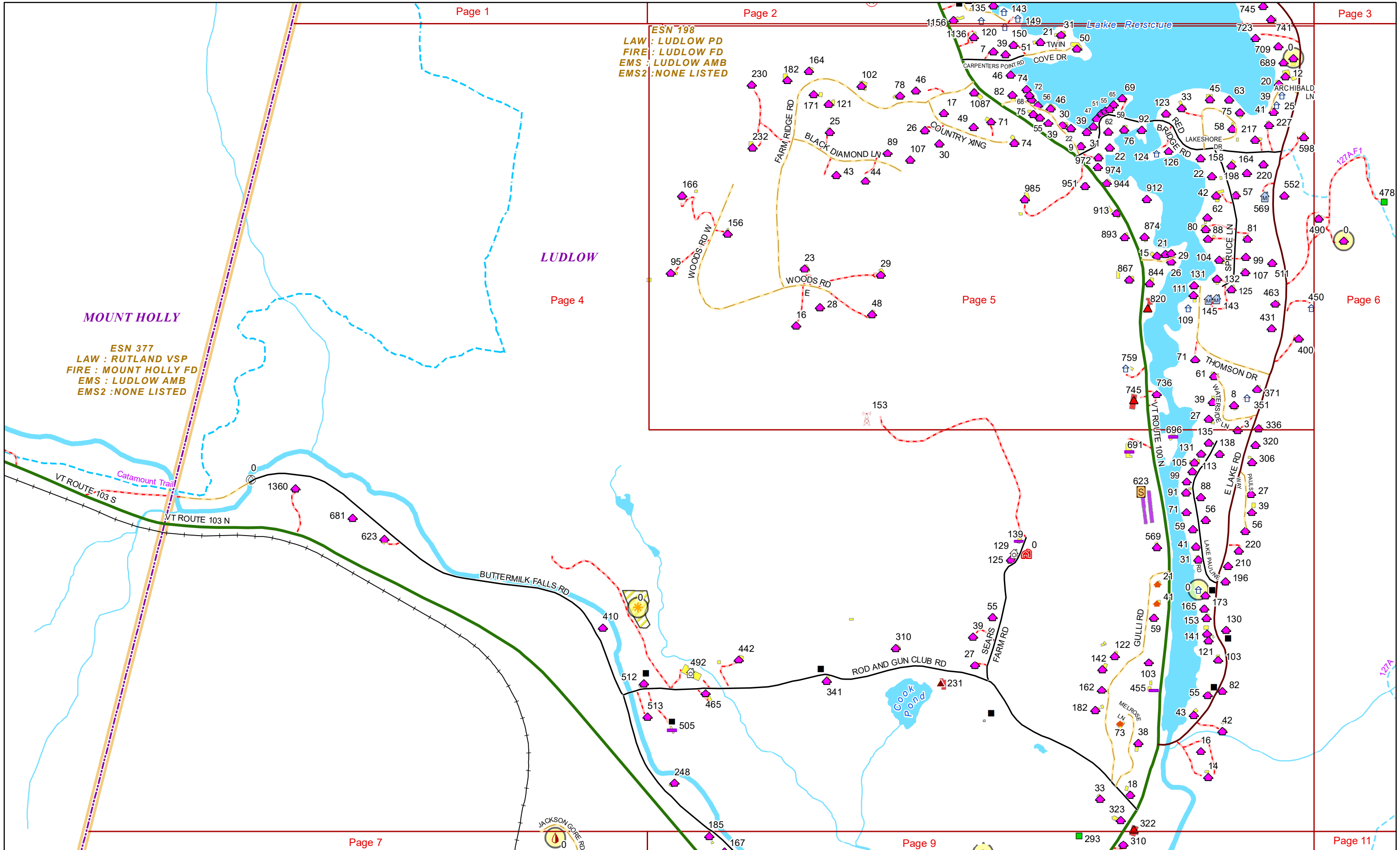
Page 2

Page 3

Page 6

Page 5





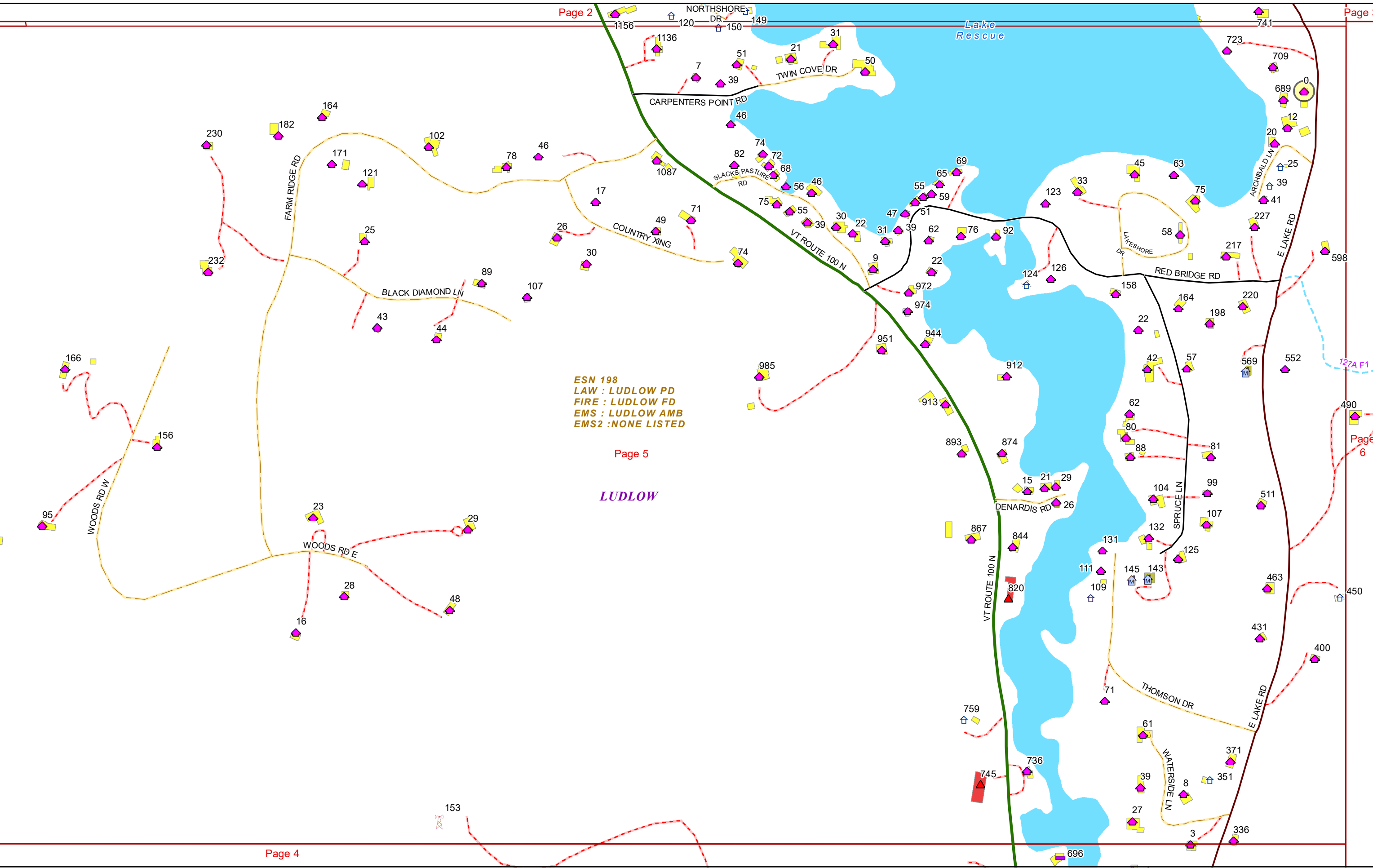
ESN 198
LAW : LUDLOW PD
FIRE : LUDLOW FD
EMS : LUDLOW AMB
EMS2 : NONE LISTED

LUDLOW

MOUNT HOLLY

ESN 377
LAW : RUTLAND VSP
FIRE : MOUNT HOLLY FD
EMS : LUDLOW AMB
EMS2 : NONE LISTED

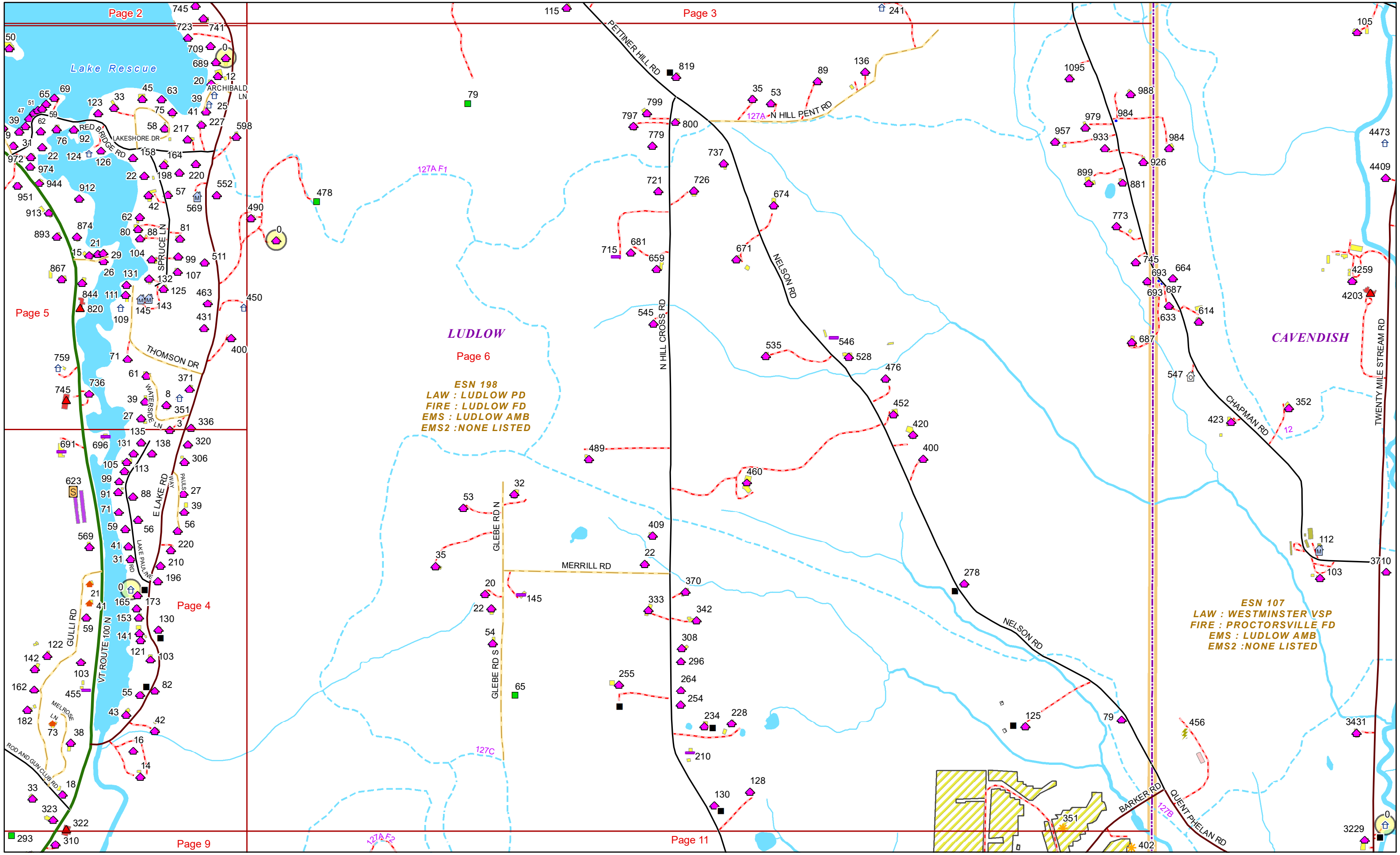




ESN 198
 LAW : LUDLOW PD
 FIRE : LUDLOW FD
 EMS : LUDLOW AMB
 EMS2 : NONE LISTED

Page 5
 LUDLOW



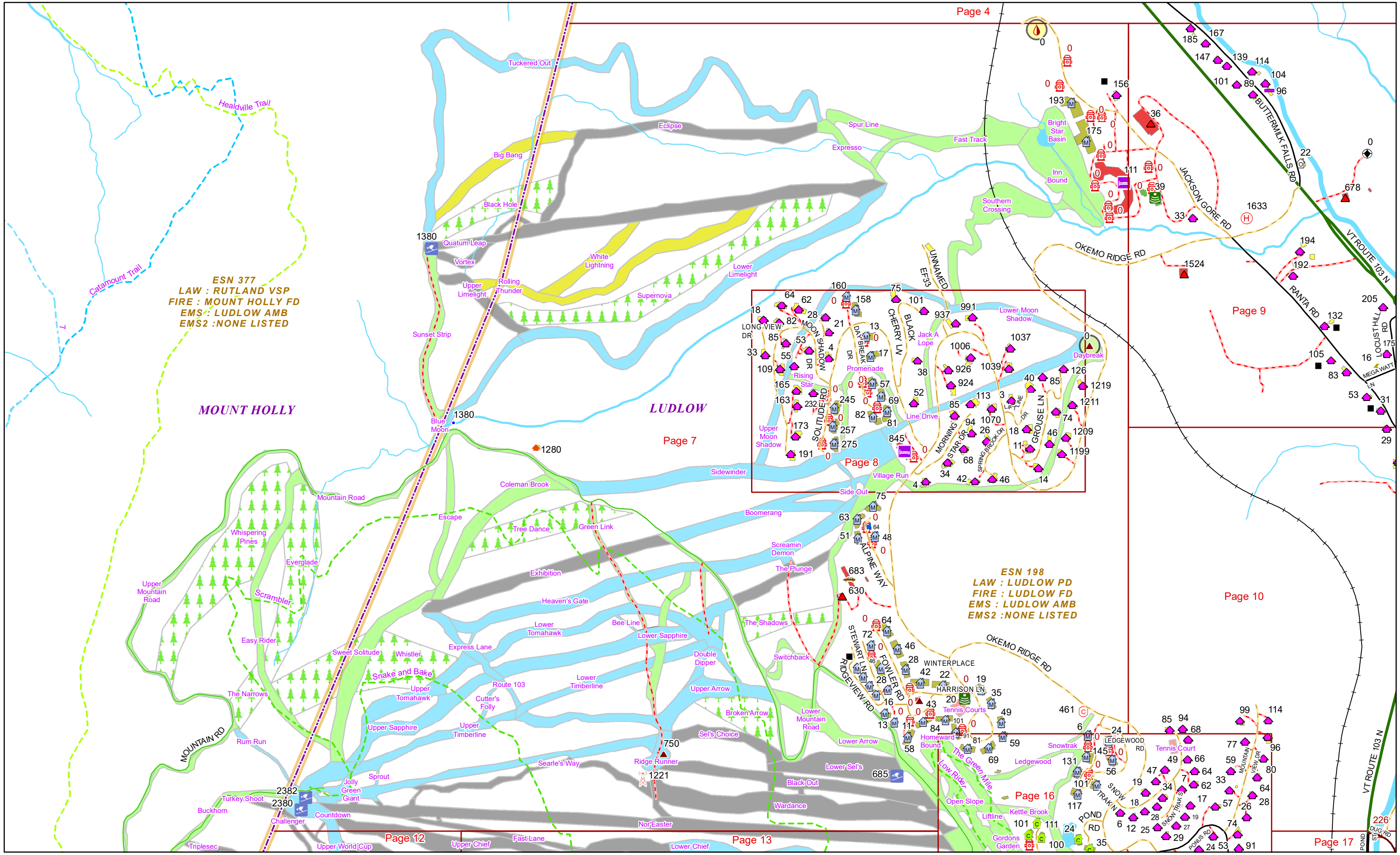


Page 2
Page 5
Page 4
Page 9

Page 3
Page 6
Page 11

Page 11
Page 11

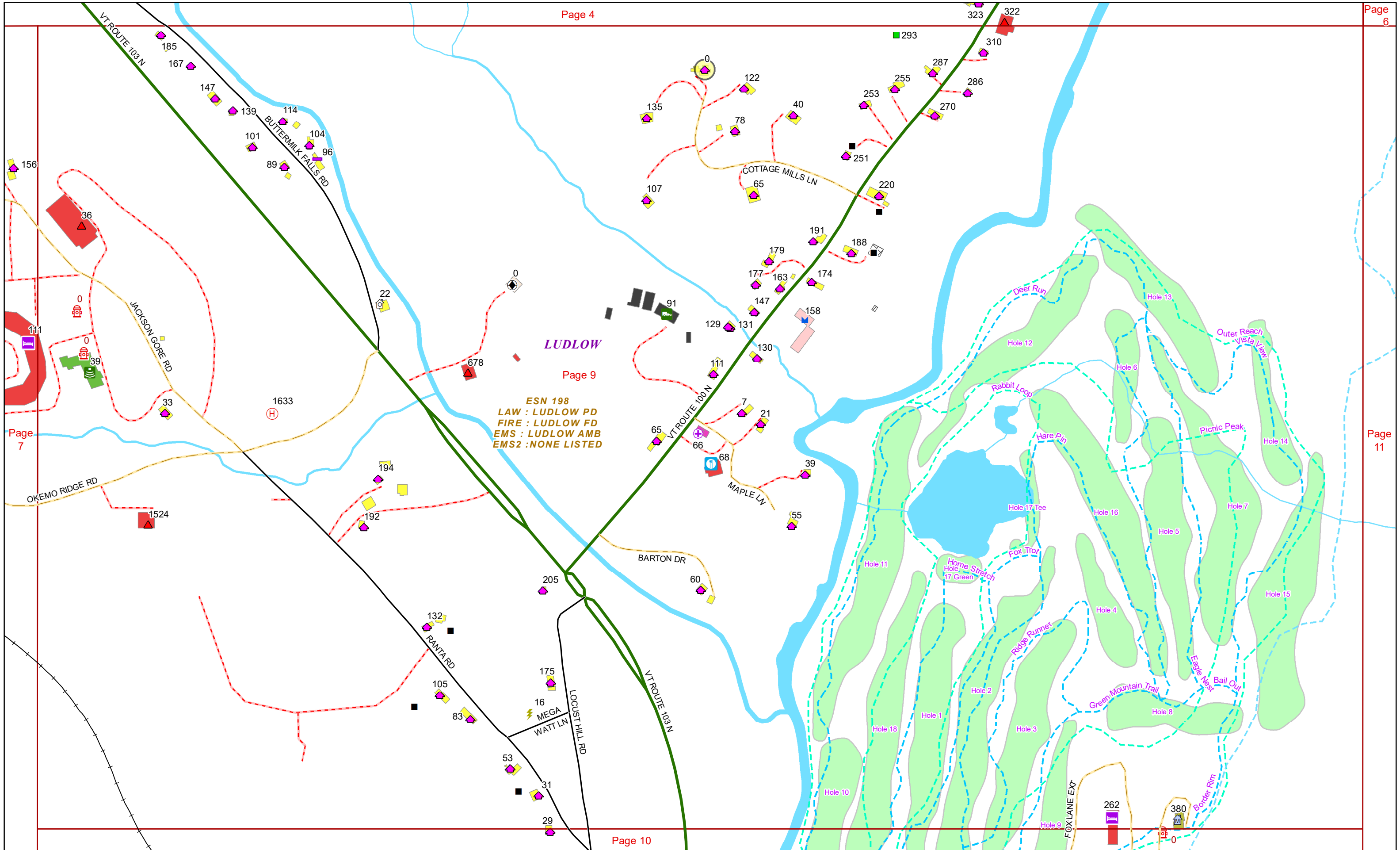




ESN 377
LAW : RUTLAND VSP
FIRE : MOUNT HOLLY FD
EMS : LUDLOW AMB
EMS2 : NONE LISTED

ESN 198
LAW : LUDLOW PD
FIRE : LUDLOW FD
EMS : LUDLOW AMB
EMS2 : NONE LISTED



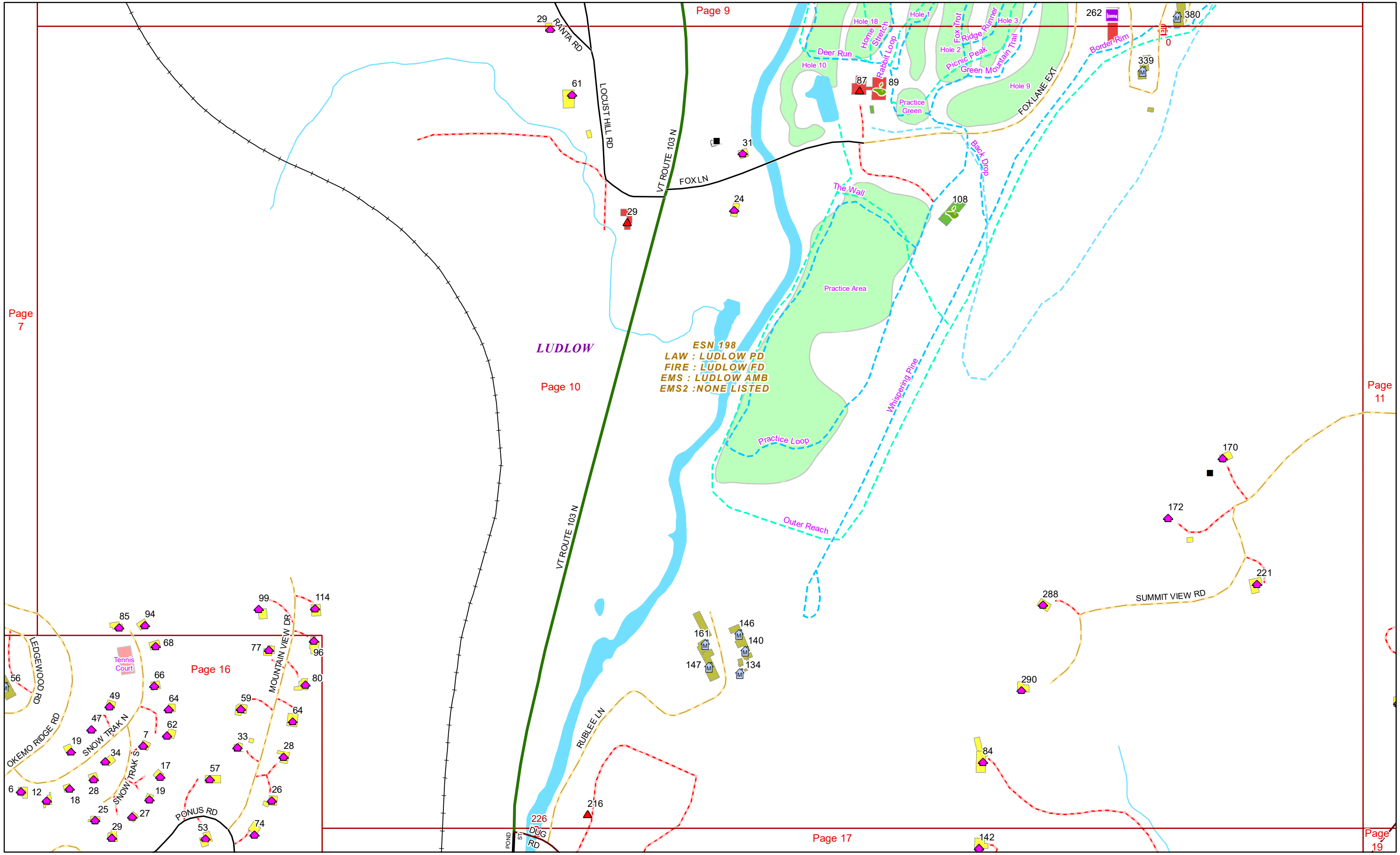


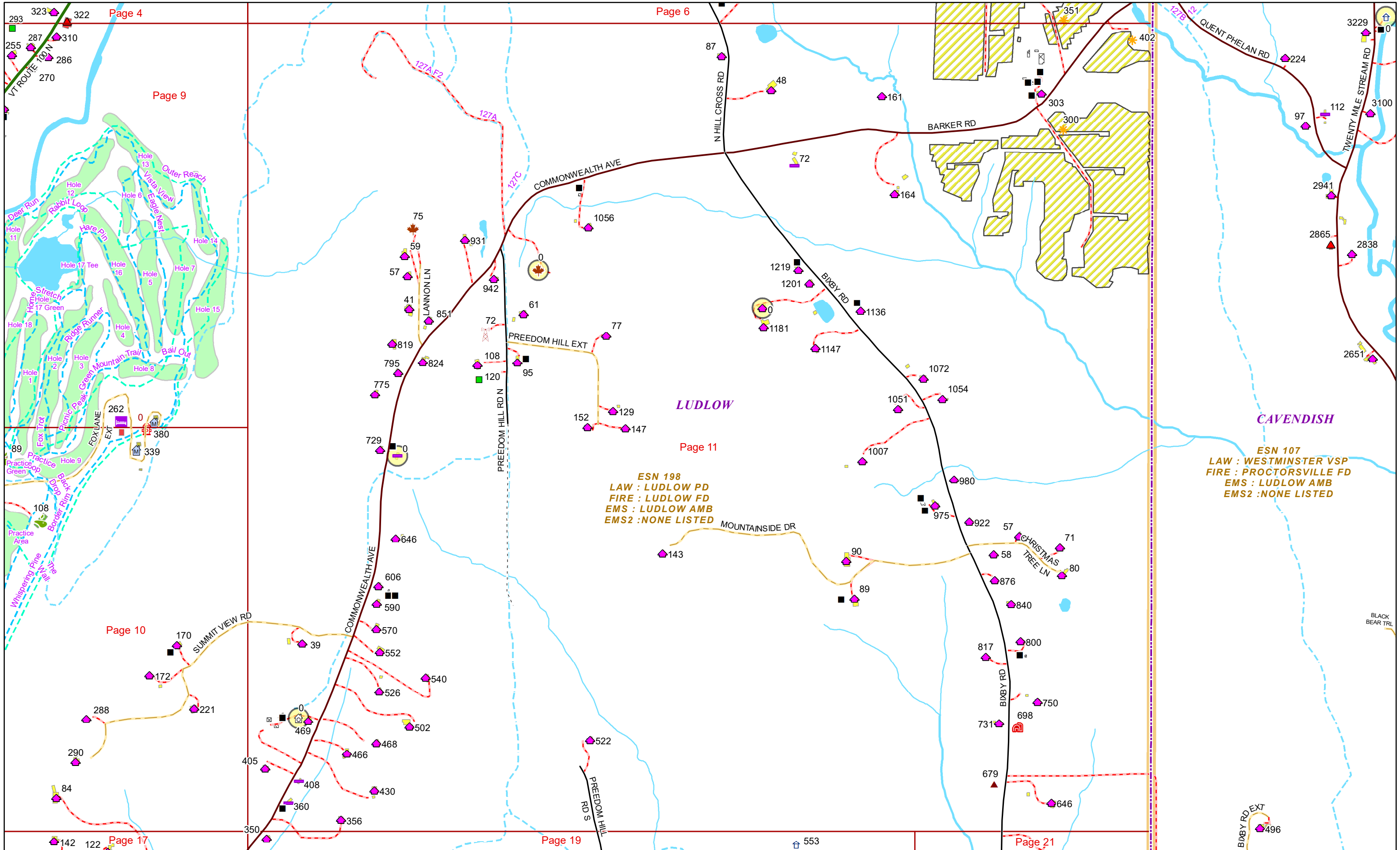
LUDLOW

Page 9

ESN 198
 LAW : LUDLOW PD
 FIRE : LUDLOW FD
 EMS : LUDLOW AMB
 EMS2 : NONE LISTED



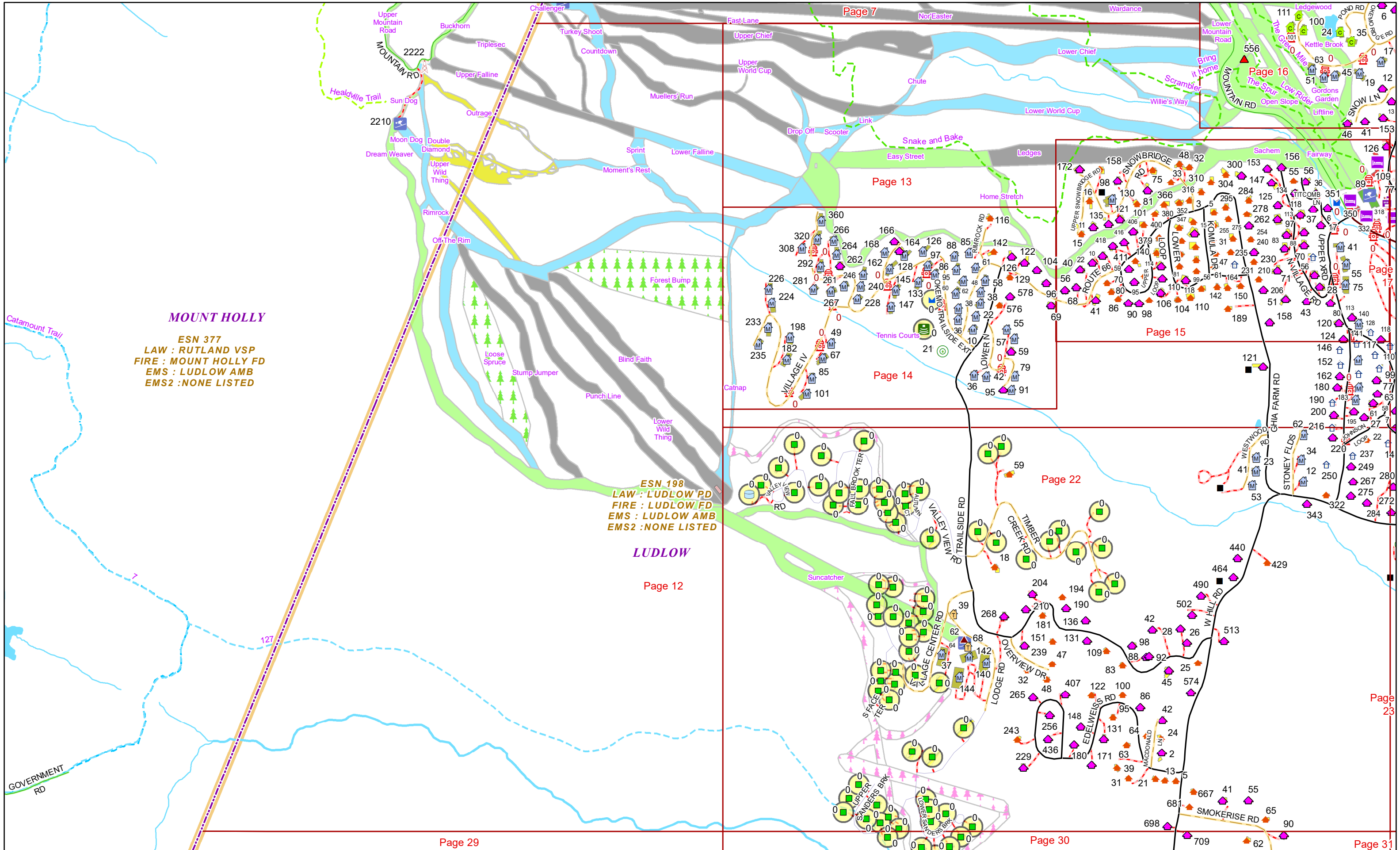




ESN 198
 LAW : LUDLOW PD
 FIRE : LUDLOW FD
 EMS : LUDLOW AMB
 EMS2 : NONE LISTED

ESN 107
 LAW : WESTMINSTER VSP
 FIRE : PROCTORVILLE FD
 EMS : LUDLOW AMB
 EMS2 : NONE LISTED



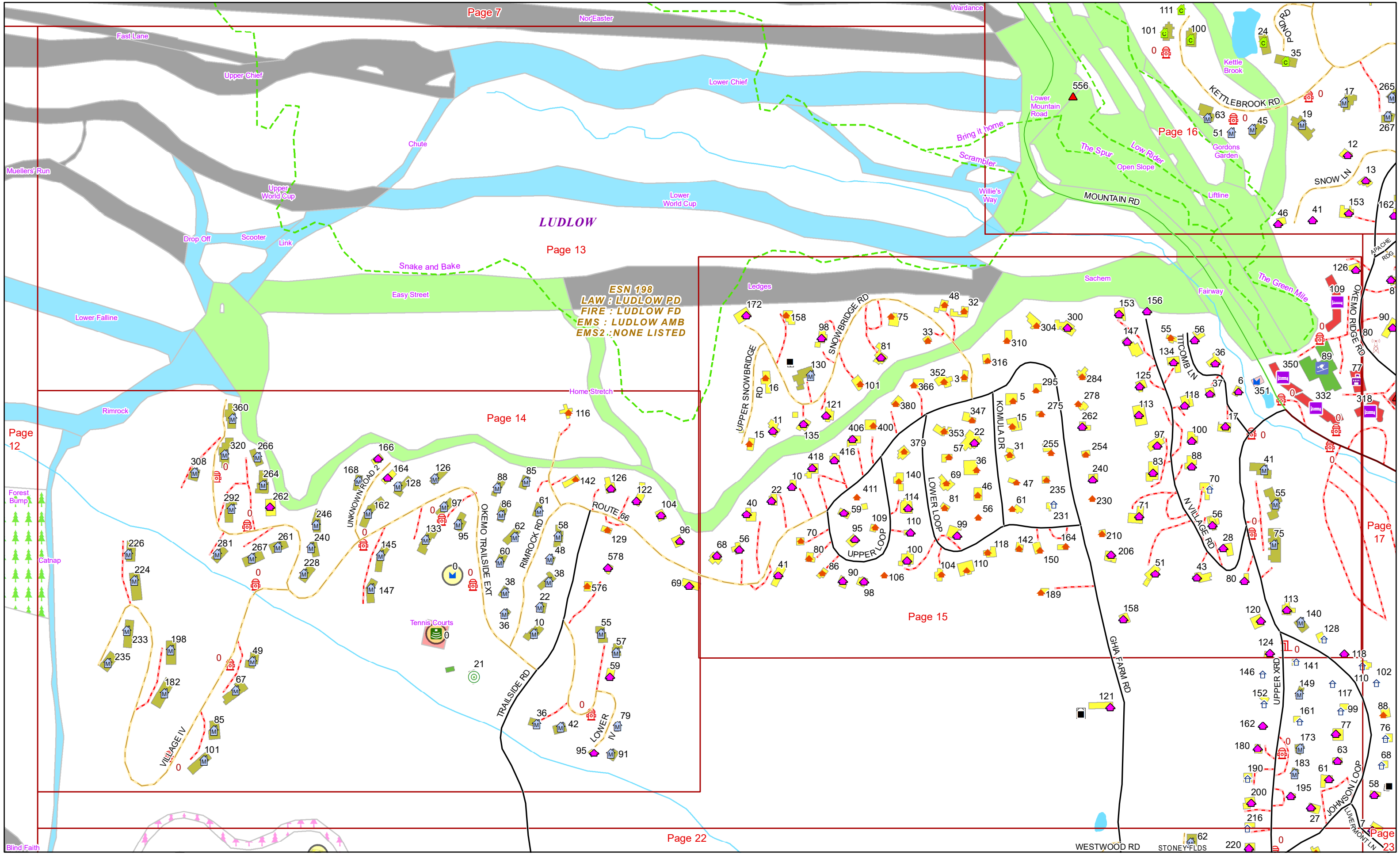


MOUNT HOLLY
ESN 377
LAW : RUTLAND VSP
FIRE : MOUNT HOLLY FD
EMS : LUDLOW AMB
EMS2 : NONE LISTED

ESN 198
LAW : LUDLOW PD
FIRE : LUDLOW FD
EMS : LUDLOW AMB
EMS2 : NONE LISTED

LUDLOW
Page 12





Page 7

Page 16

Page 13

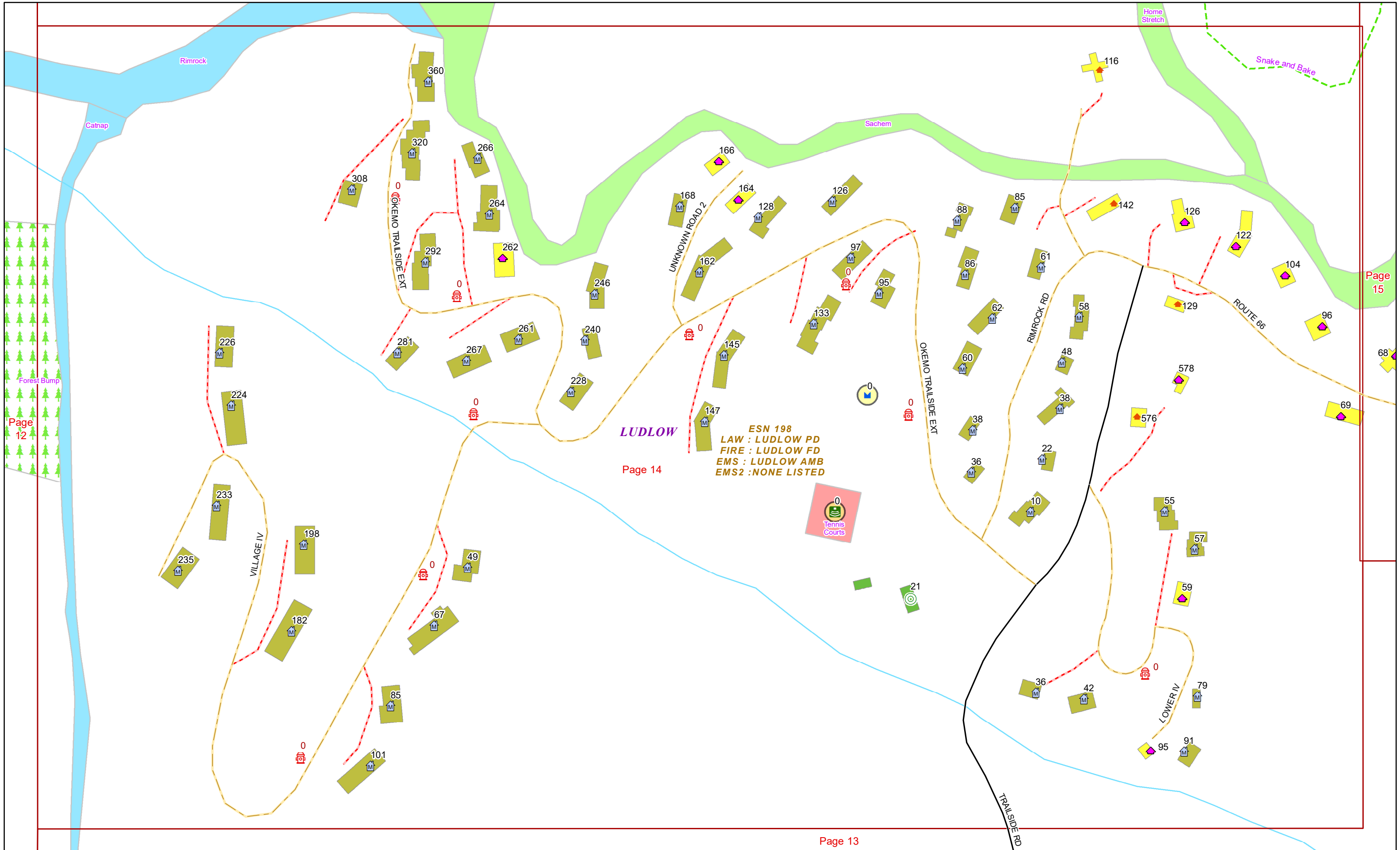
Page 14

Page 15

Page 17

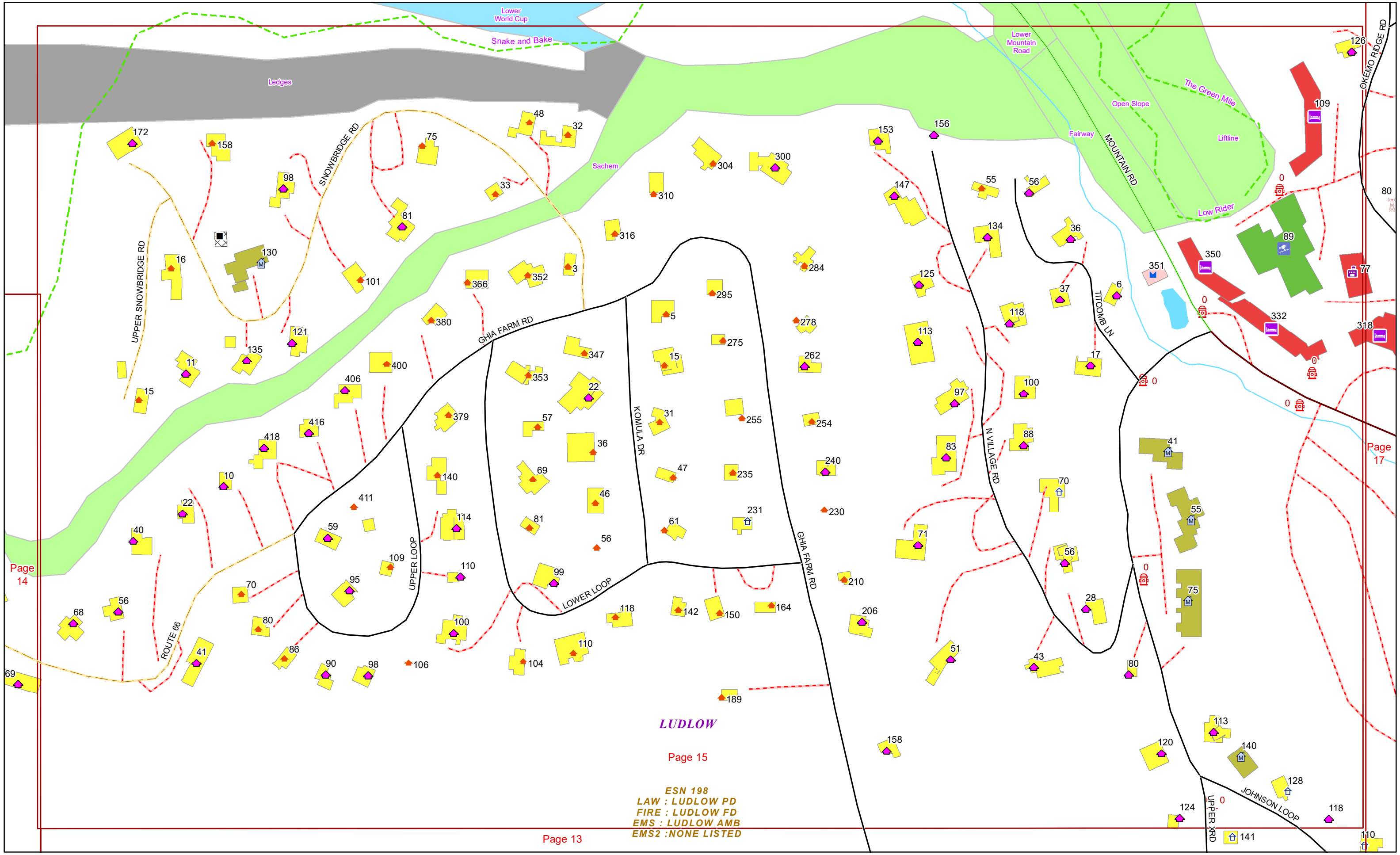
ESN 198
LAW : LUDLOW PD
FIRE : LUDLOW FD
EMS : LUDLOW AMB
EMS2 : NONE LISTED





LUDLOW
ESN 198
LAW : LUDLOW PD
FIRE : LUDLOW FD
EMS : LUDLOW AMB
EMS2 : NONE LISTED





Page 14

Page 17

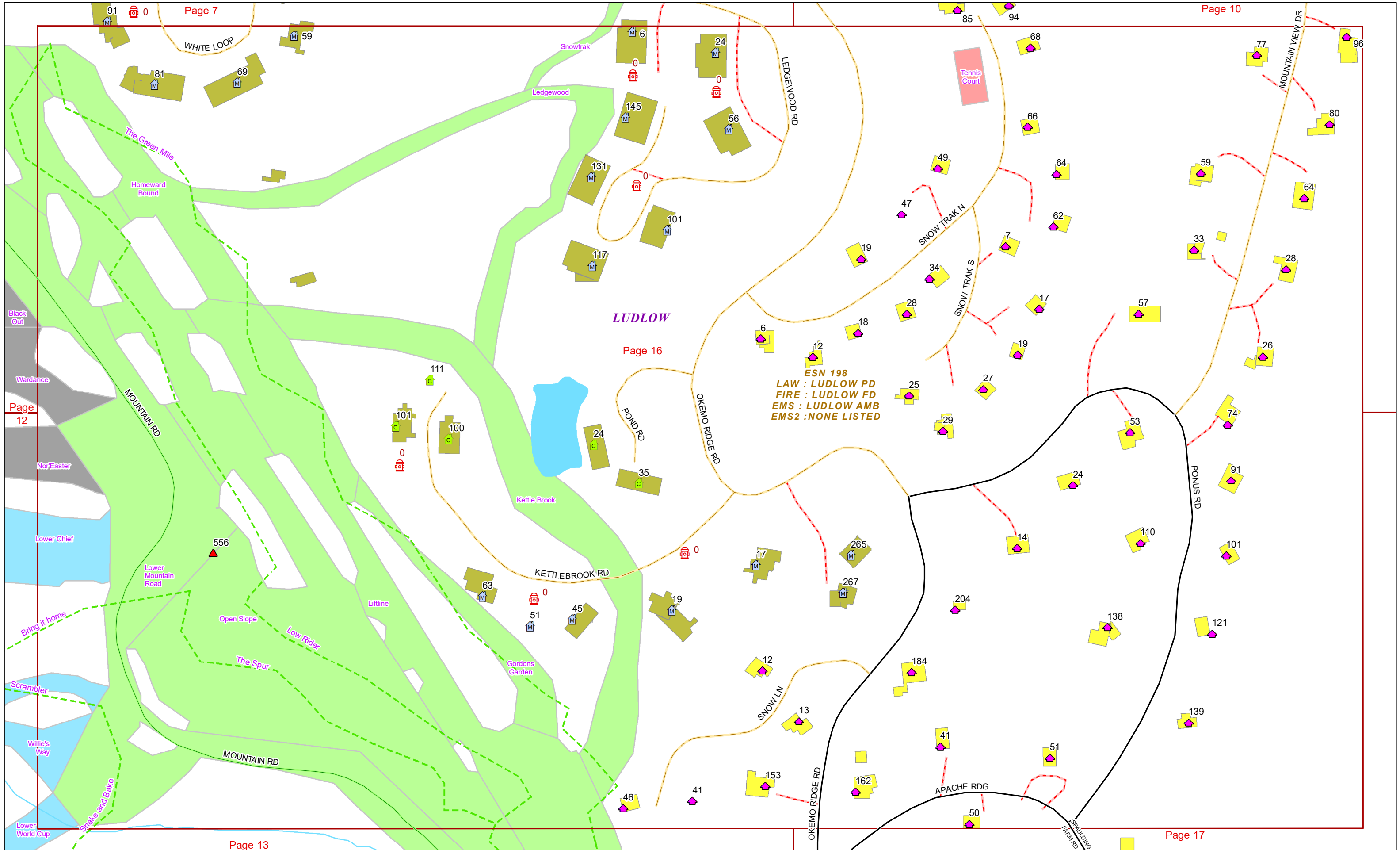
LUDLOW

Page 15

ESN 198
 LAW : LUDLOW PD
 FIRE : LUDLOW FD
 EMS : LUDLOW AMB
 EMS2 : NONE LISTED

Page 13



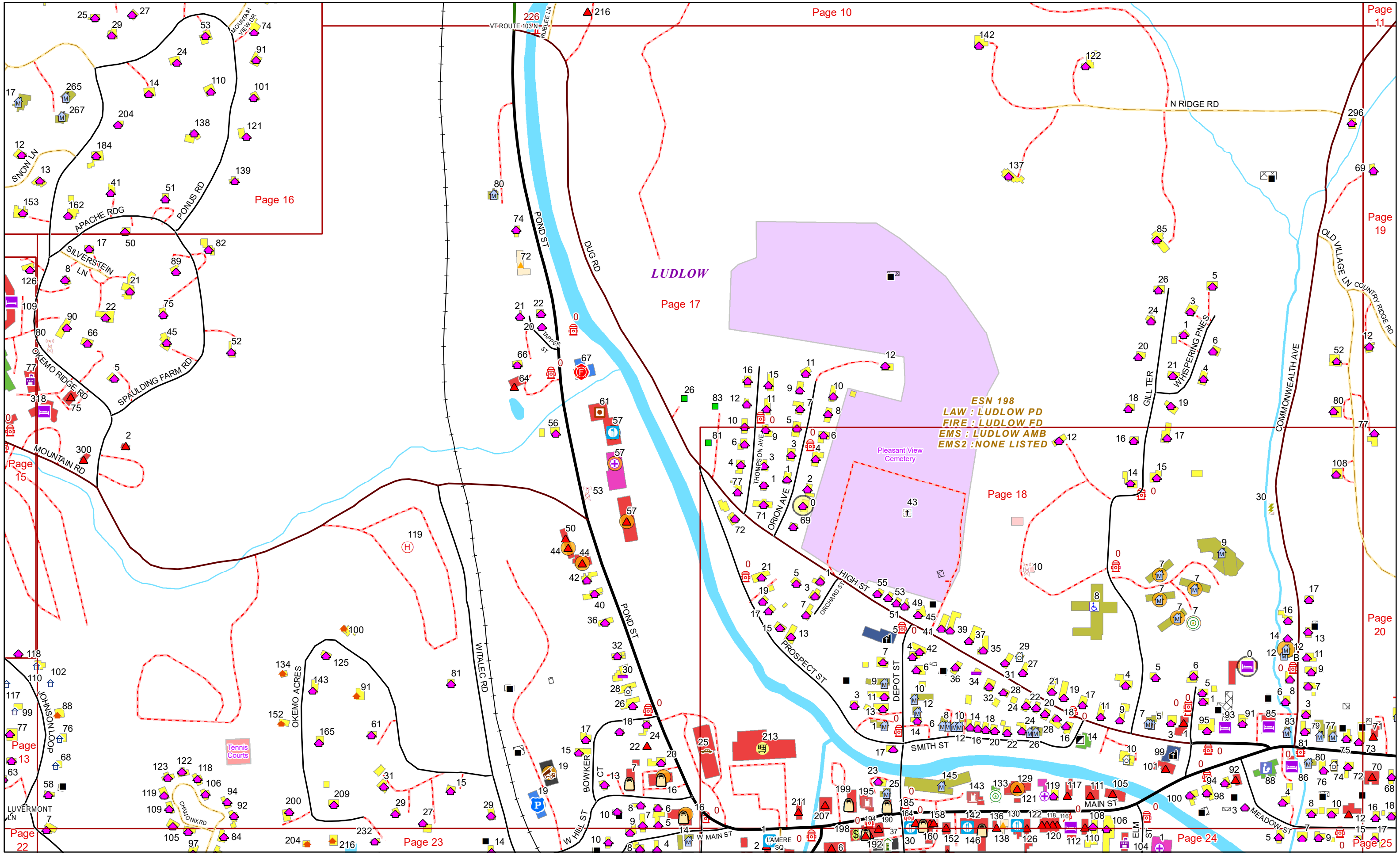


LUDLOW

Page 16

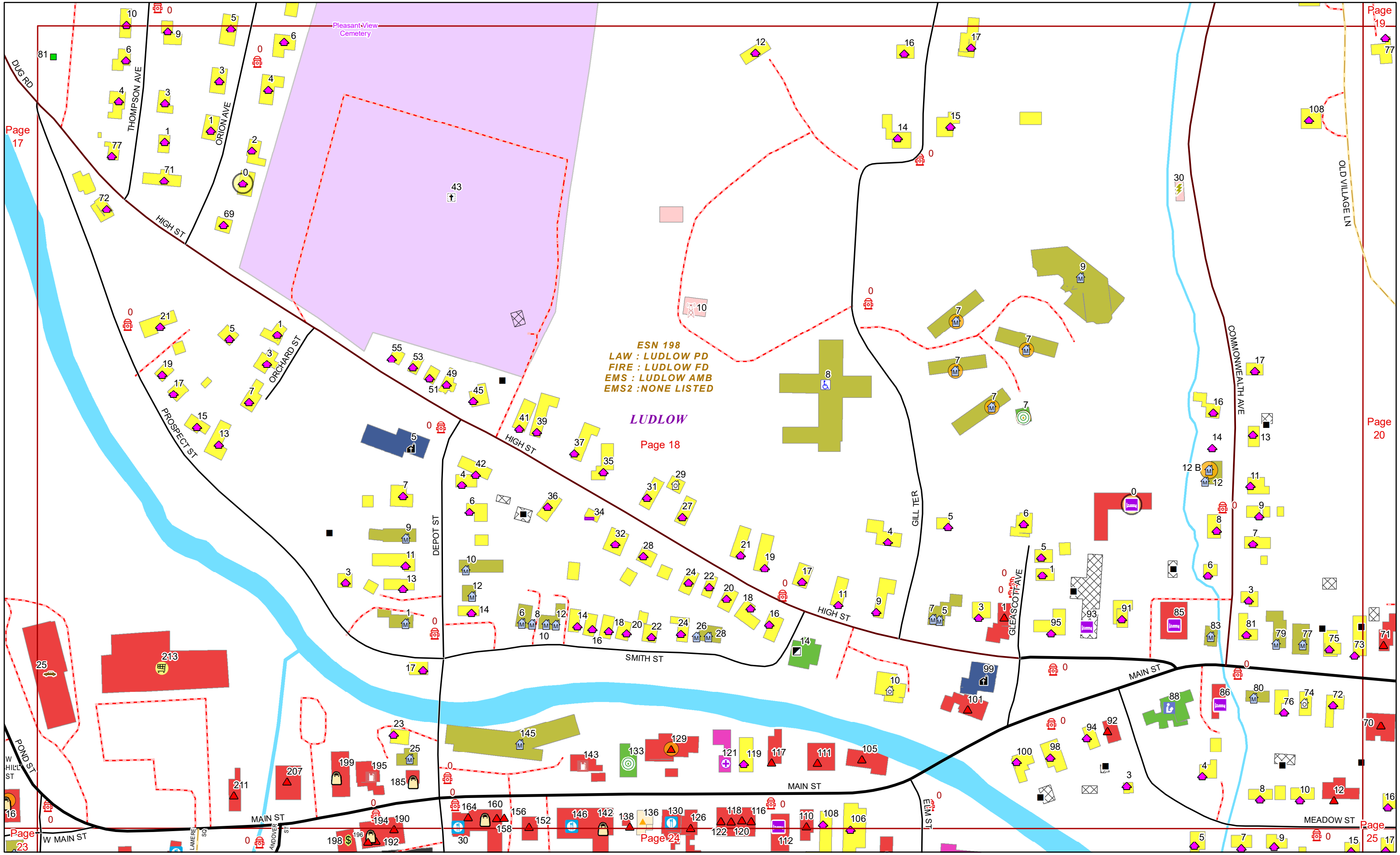
ESN 198
LAW : LUDLOW PD
FIRE : LUDLOW FD
EMS : LUDLOW AMB
EMS2 : NONE LISTED





ESN 198
LAW : LUDLOW PD
FIRE : LUDLOW FD
EMS : LUDLOW AMB
EMS2 : NONE LISTED

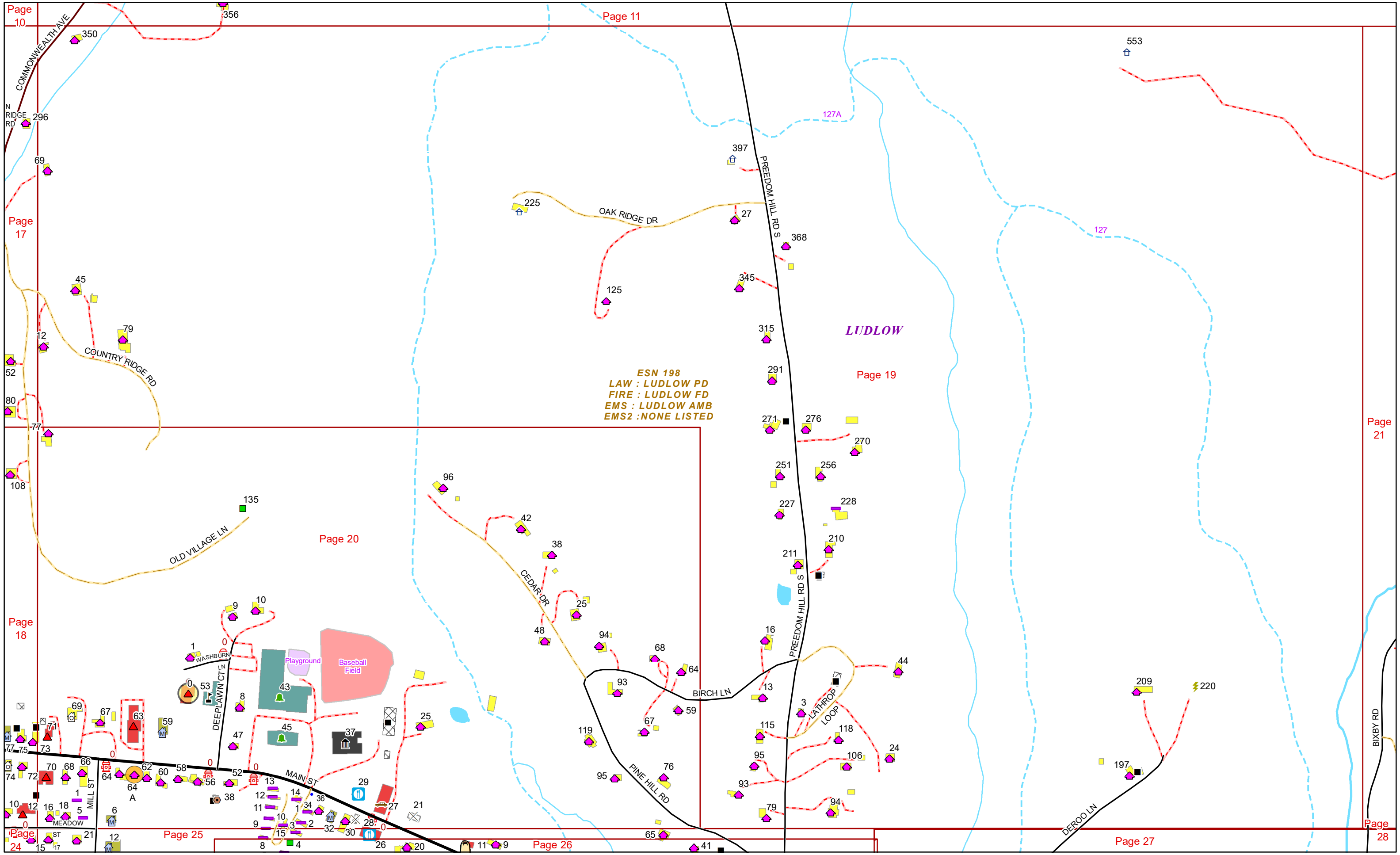




ESN 198
LAW : LUDLOW PD
FIRE : LUDLOW FD
EMS : LUDLOW AMB
EMS2 : NONE LISTED

LUDLOW

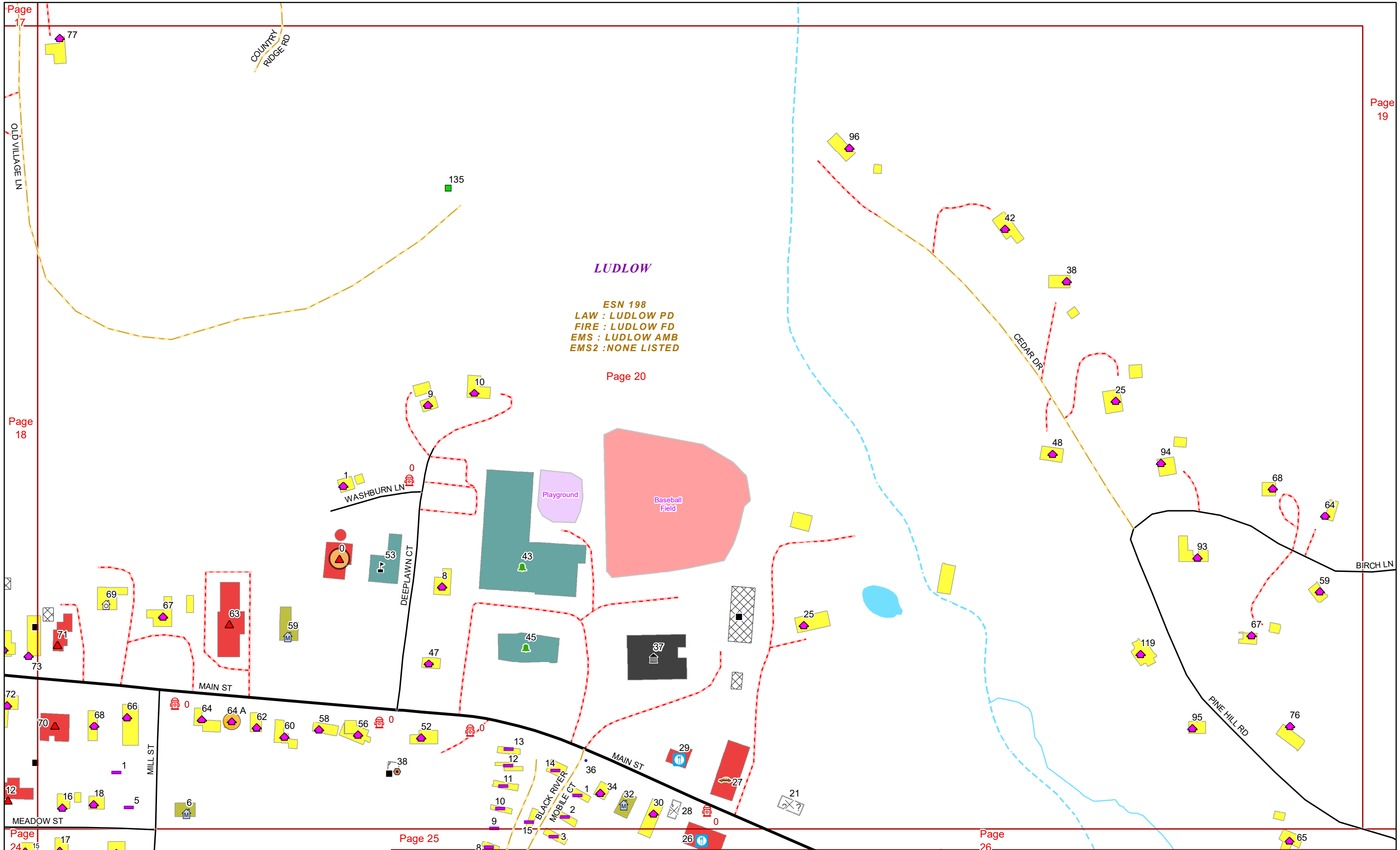




ESN 198
LAW : LUDLOW PD
FIRE : LUDLOW FD
EMS : LUDLOW AMB
EMS2 : NONE LISTED

LUDLOW



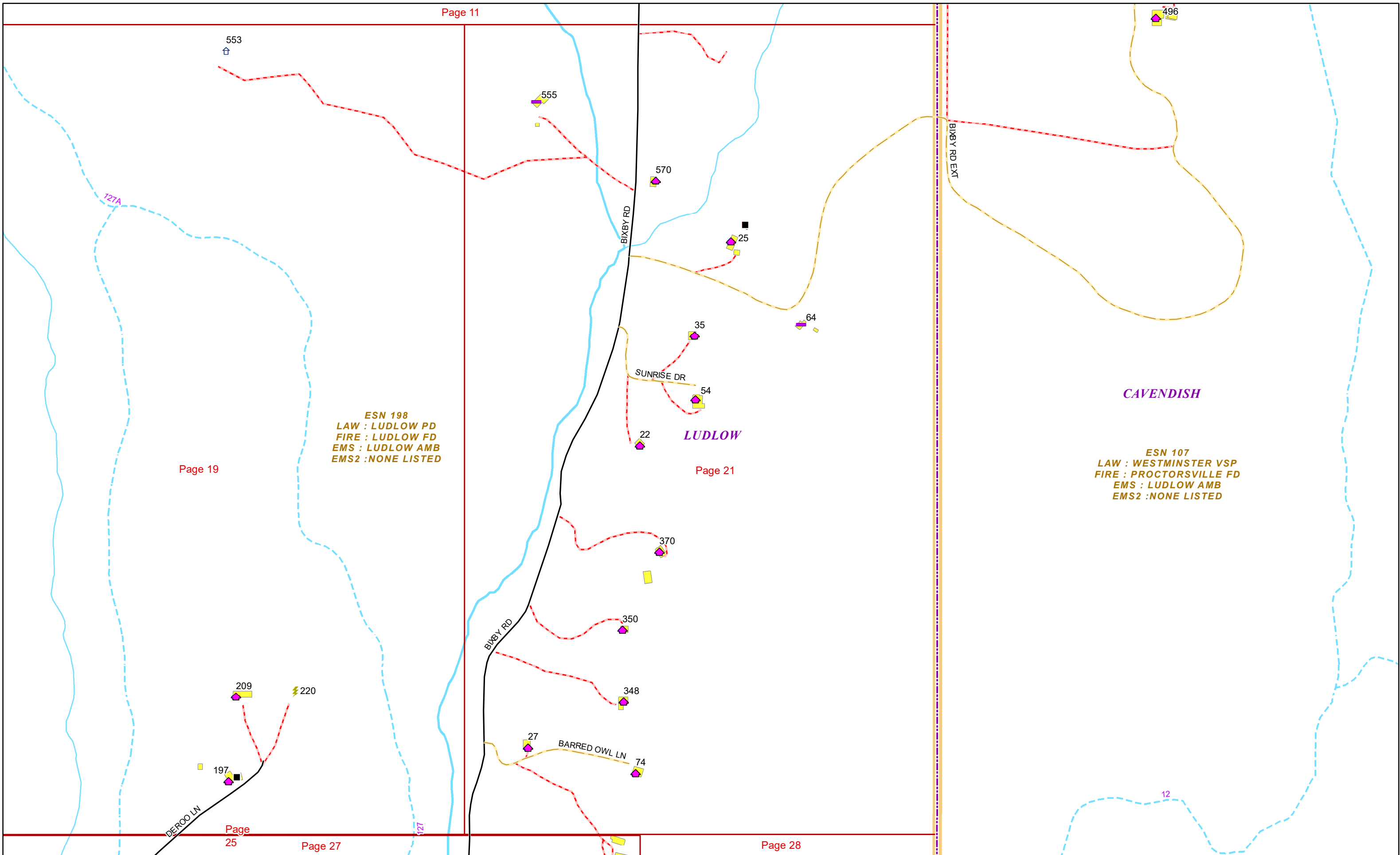


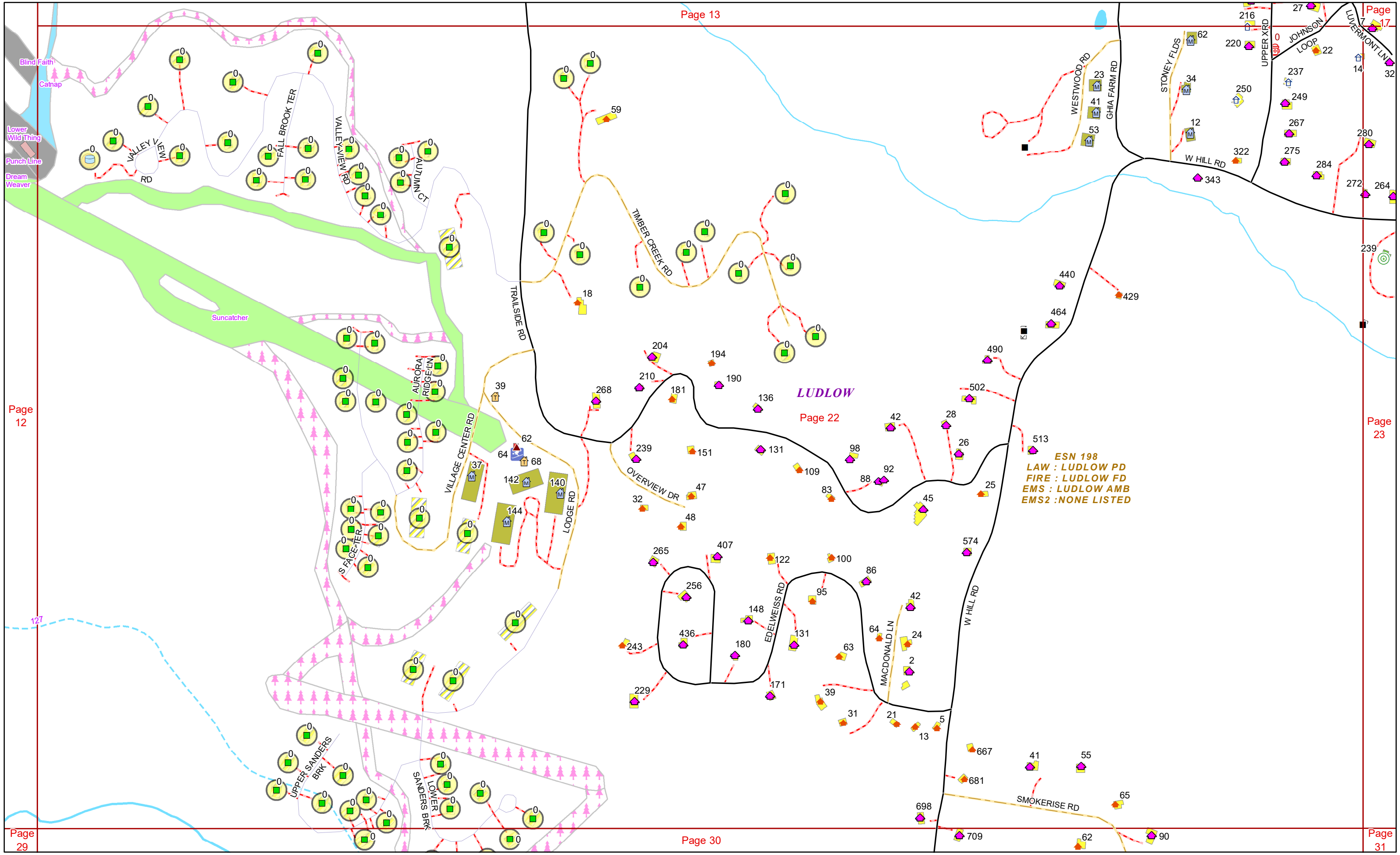
ESN 198
LAW : LUDLOW PD
FIRE : LUDLOW FD
EMS : LUDLOW AMB
EMS2 : NONE LISTED

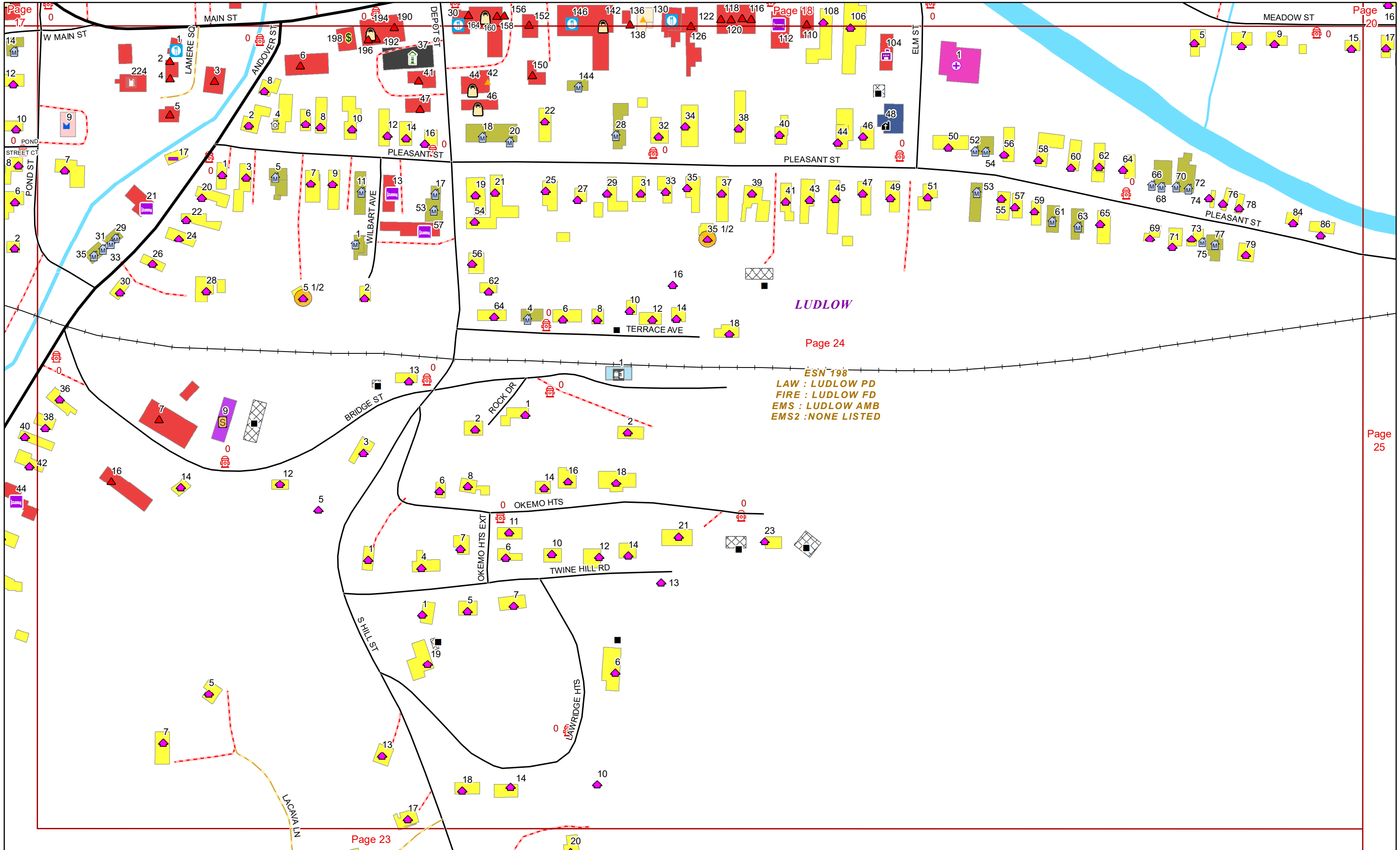
CAVENDISH
ESN 107
LAW : WESTMINSTER VSP
FIRE : PROCTORSVILLE FD
EMS : LUDLOW AMB
EMS2 : NONE LISTED

LUDLOW

CAVENDISH





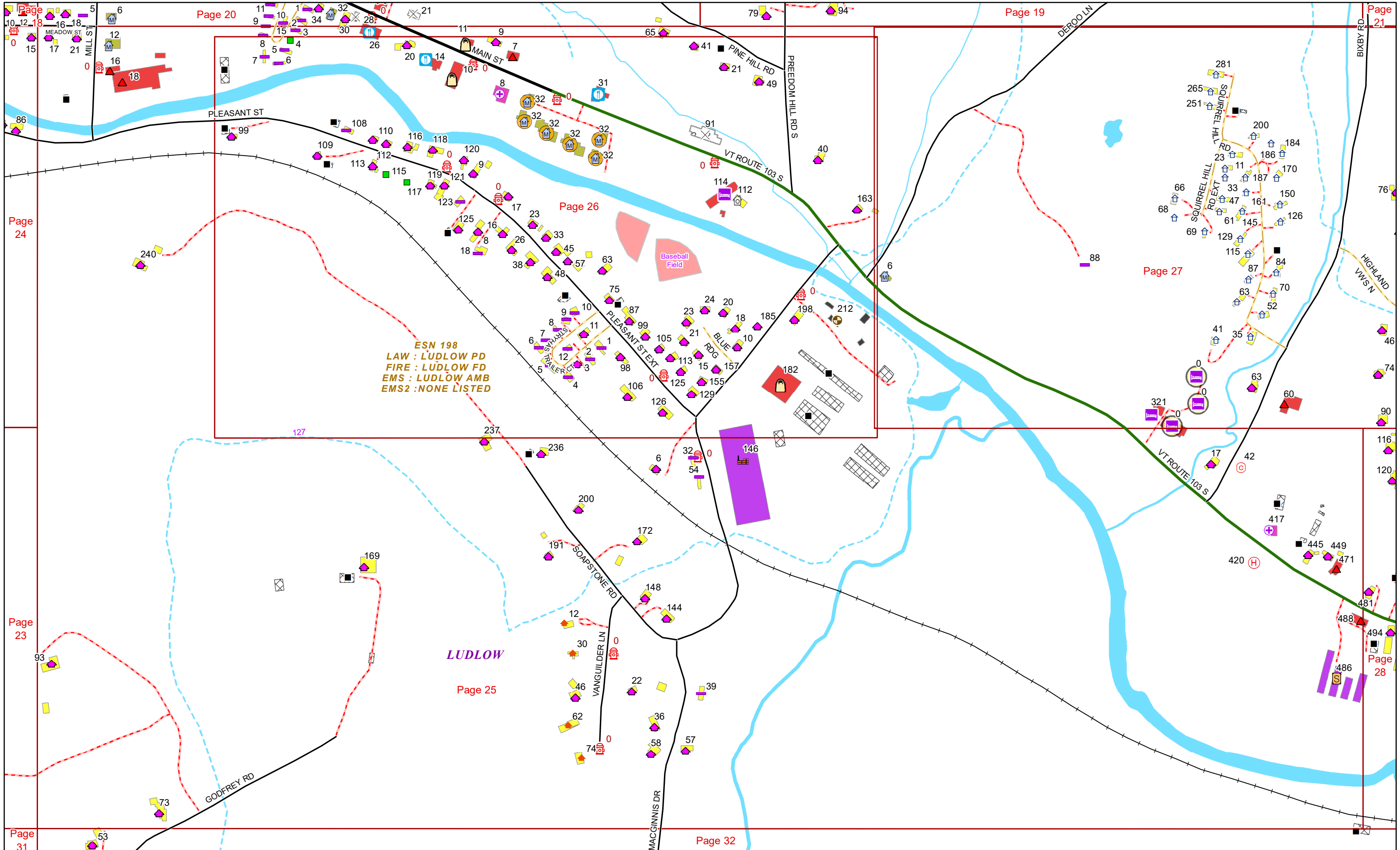


LUDLOW

Page 24

ESN 198
LAW : LUDLOW PD
FIRE : LUDLOW FD
EMS : LUDLOW AMB
EMS2 : NONE LISTED

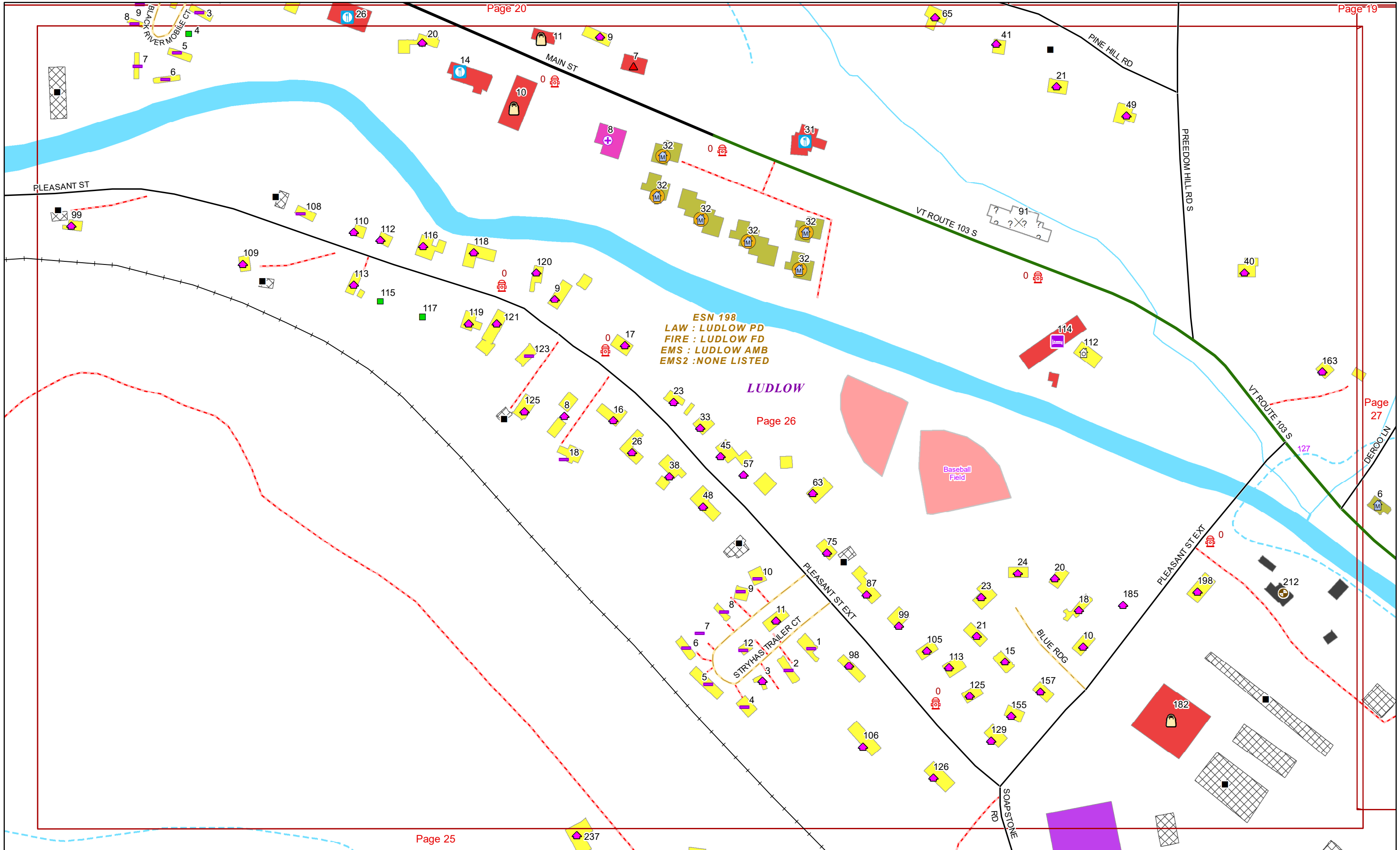




ESN 198
LAW : LUDLOW PD
FIRE : LUDLOW FD
EMS : LUDLOW AMB
EMS2 : NONE LISTED

LUDLOW

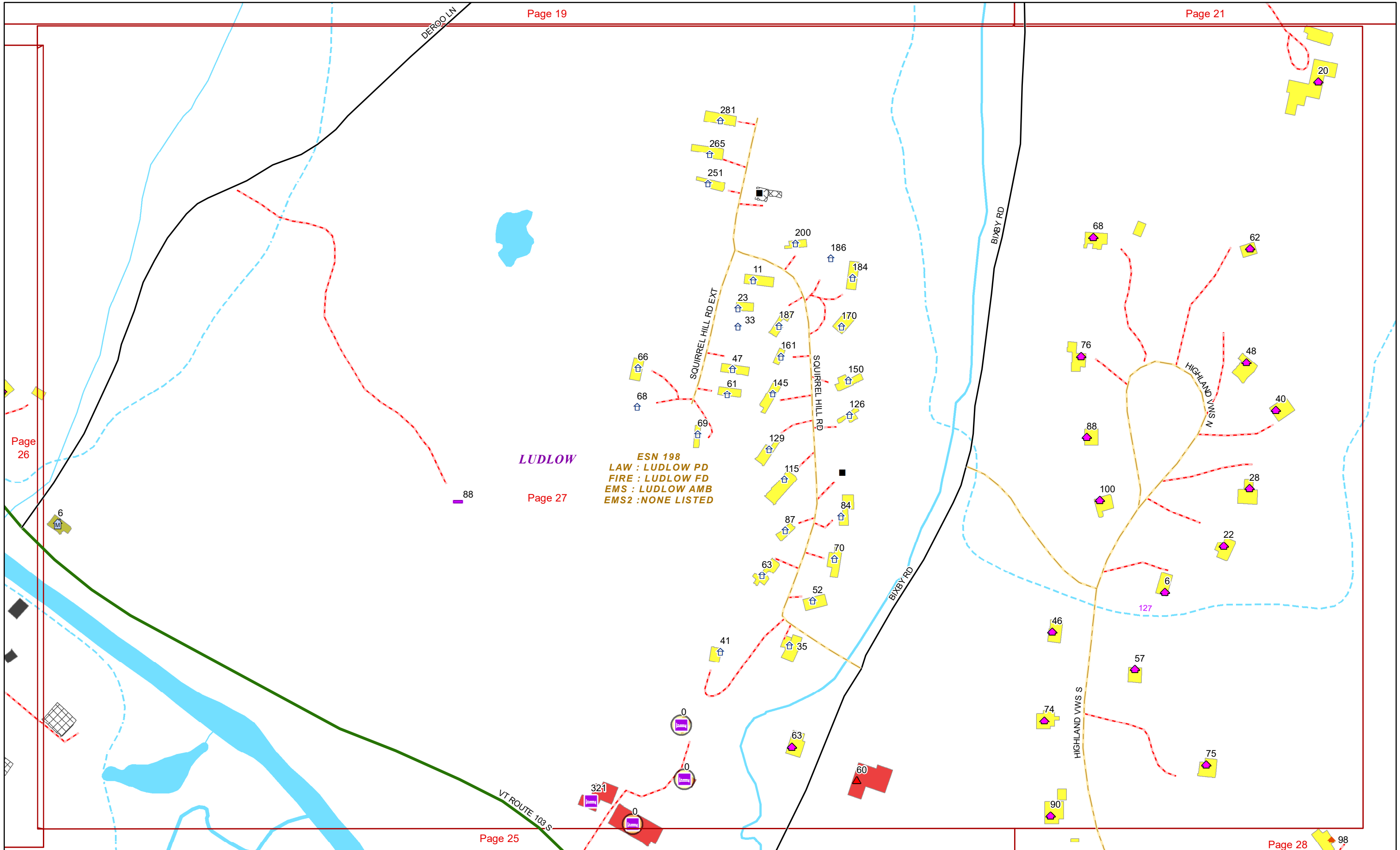


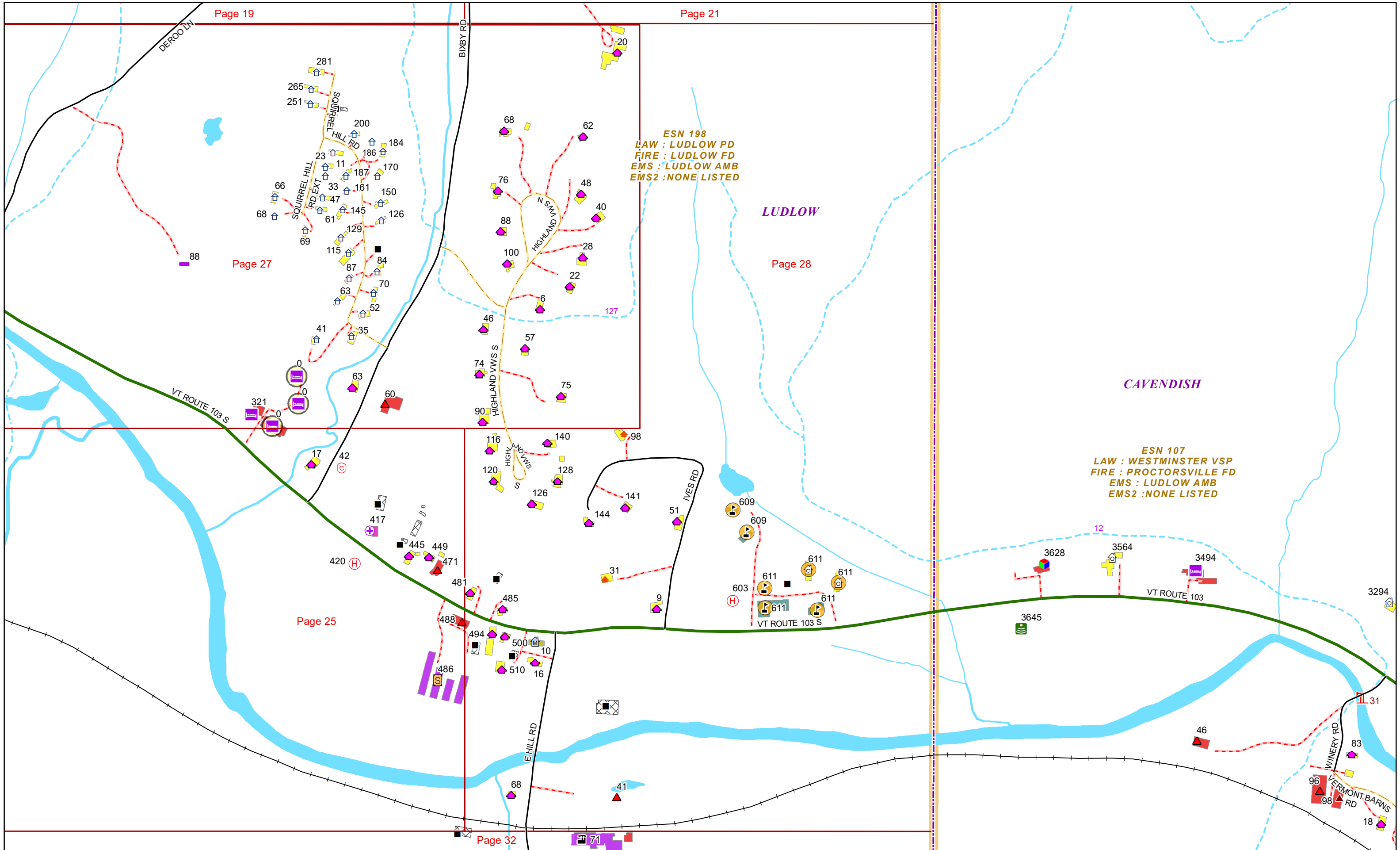


ESN 198
 LAW : LUDLOW PD
 FIRE : LUDLOW FD
 EMS : LUDLOW AMB
 EMS2 : NONE LISTED

LUDLOW







LUDLOW

CAVENDISH

ESN 198
LAW : LUDLOW PD
FIRE : LUDLOW FD
EMS : LUDLOW AMB
EMS2 : NONE LISTED

ESN 107
LAW : WESTMINSTER VSP
FIRE : PROCTORVILLE FD
EMS : LUDLOW AMB
EMS2 : NONE LISTED

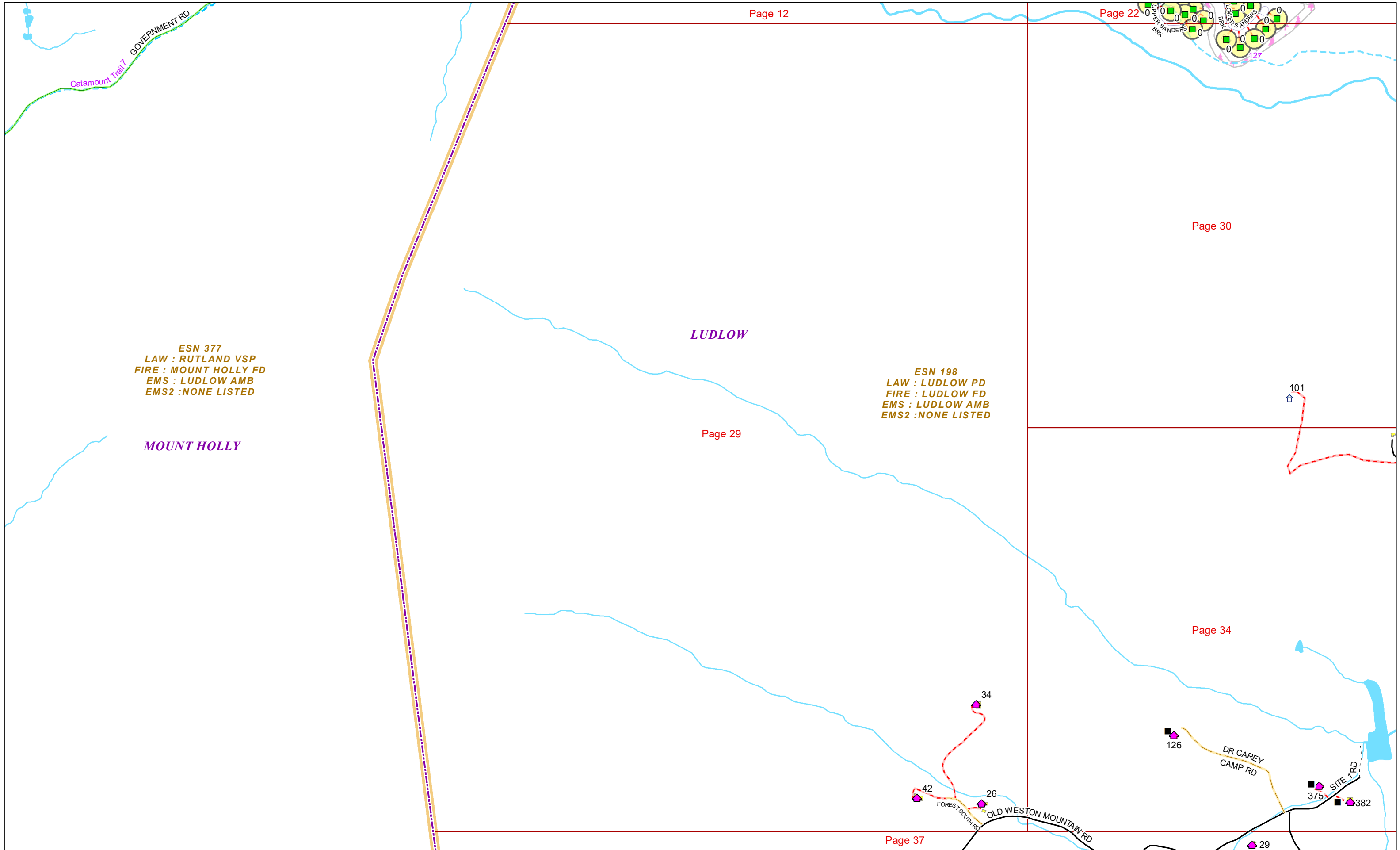


LUDLOW

ESN 377
LAW : RUTLAND VSP
FIRE : MOUNT HOLLY FD
EMS : LUDLOW AMB
EMS2 : NONE LISTED

MOUNT HOLLY

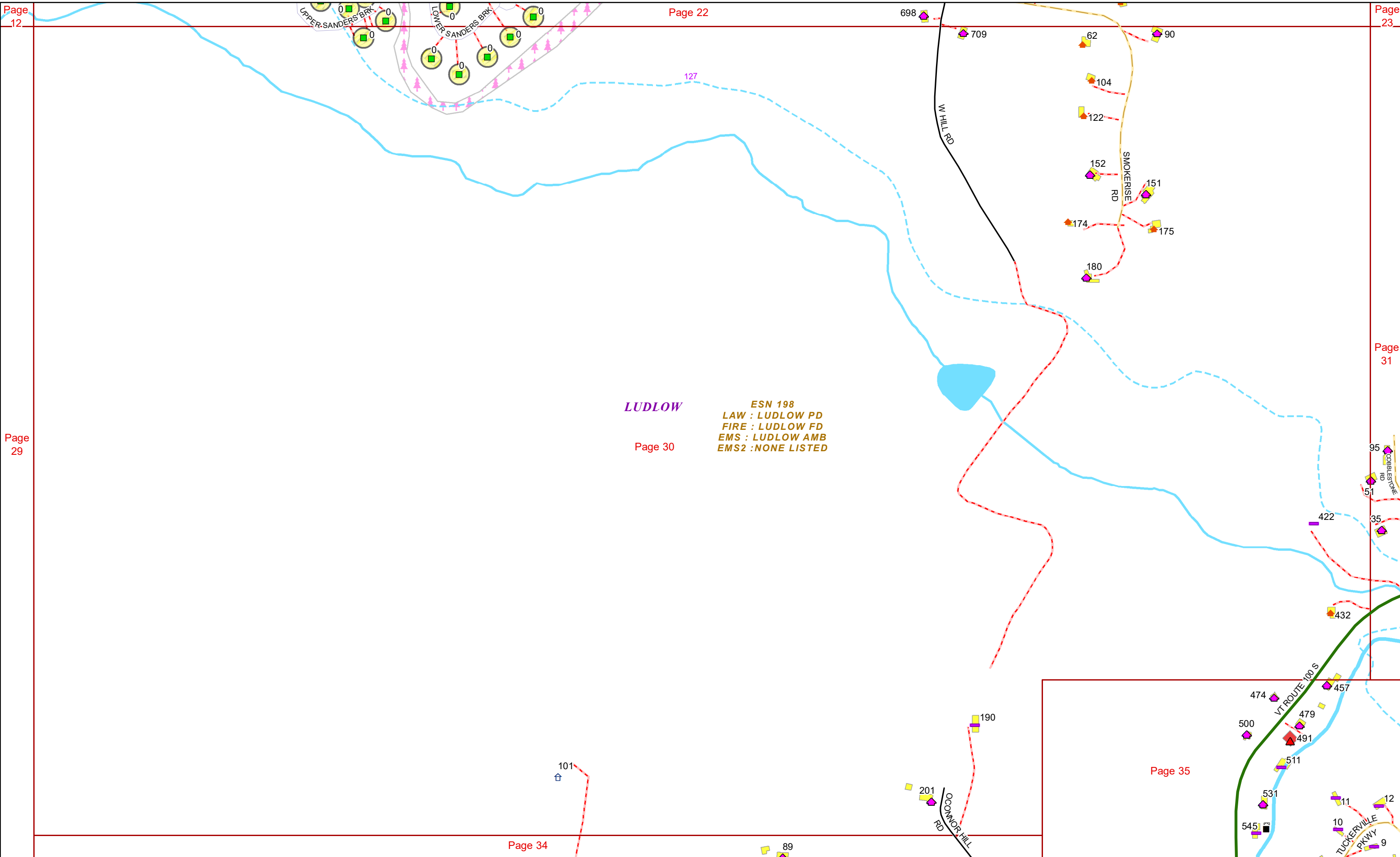
ESN 198
LAW : LUDLOW PD
FIRE : LUDLOW FD
EMS : LUDLOW AMB
EMS2 : NONE LISTED



LUDLOW

Page 30

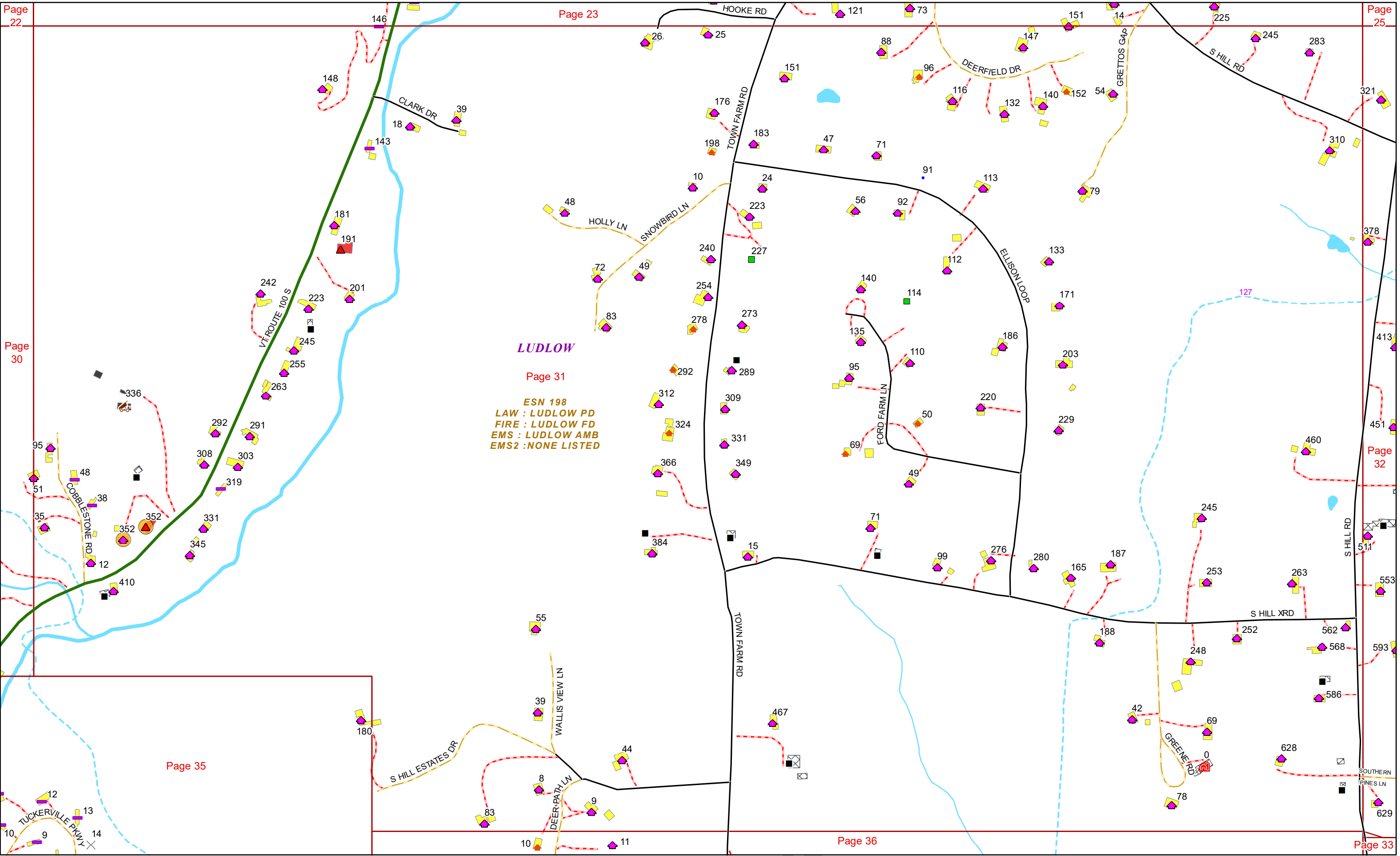
ESN 198
LAW : LUDLOW PD
FIRE : LUDLOW FD
EMS : LUDLOW AMB
EMS2 : NONE LISTED

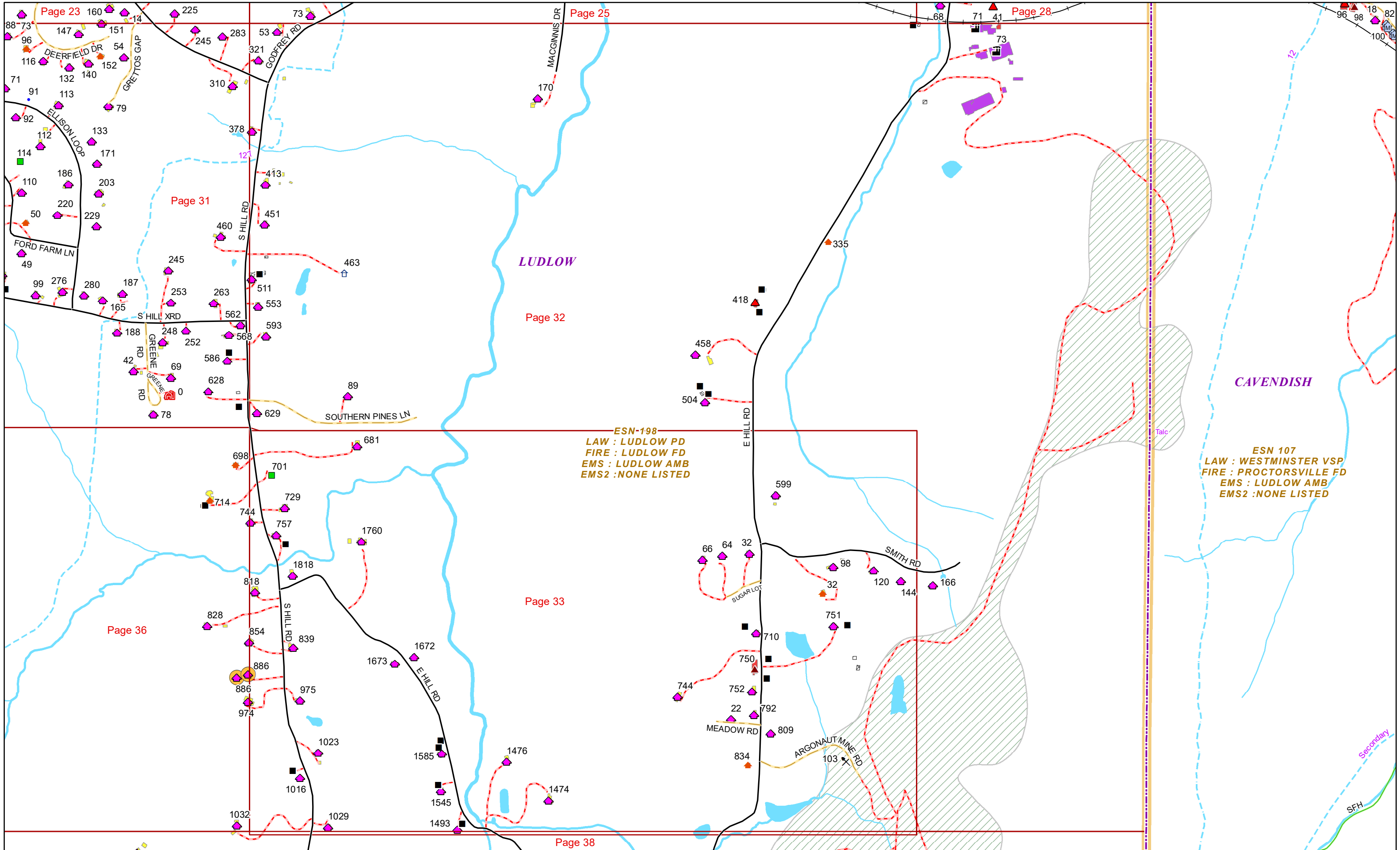


LUDLOW

Page 31

ESN 198
LAW : LUDLOW PD
FIRE : LUDLOW FD
EMS : LUDLOW AMB
EMS2 : NONE LISTED

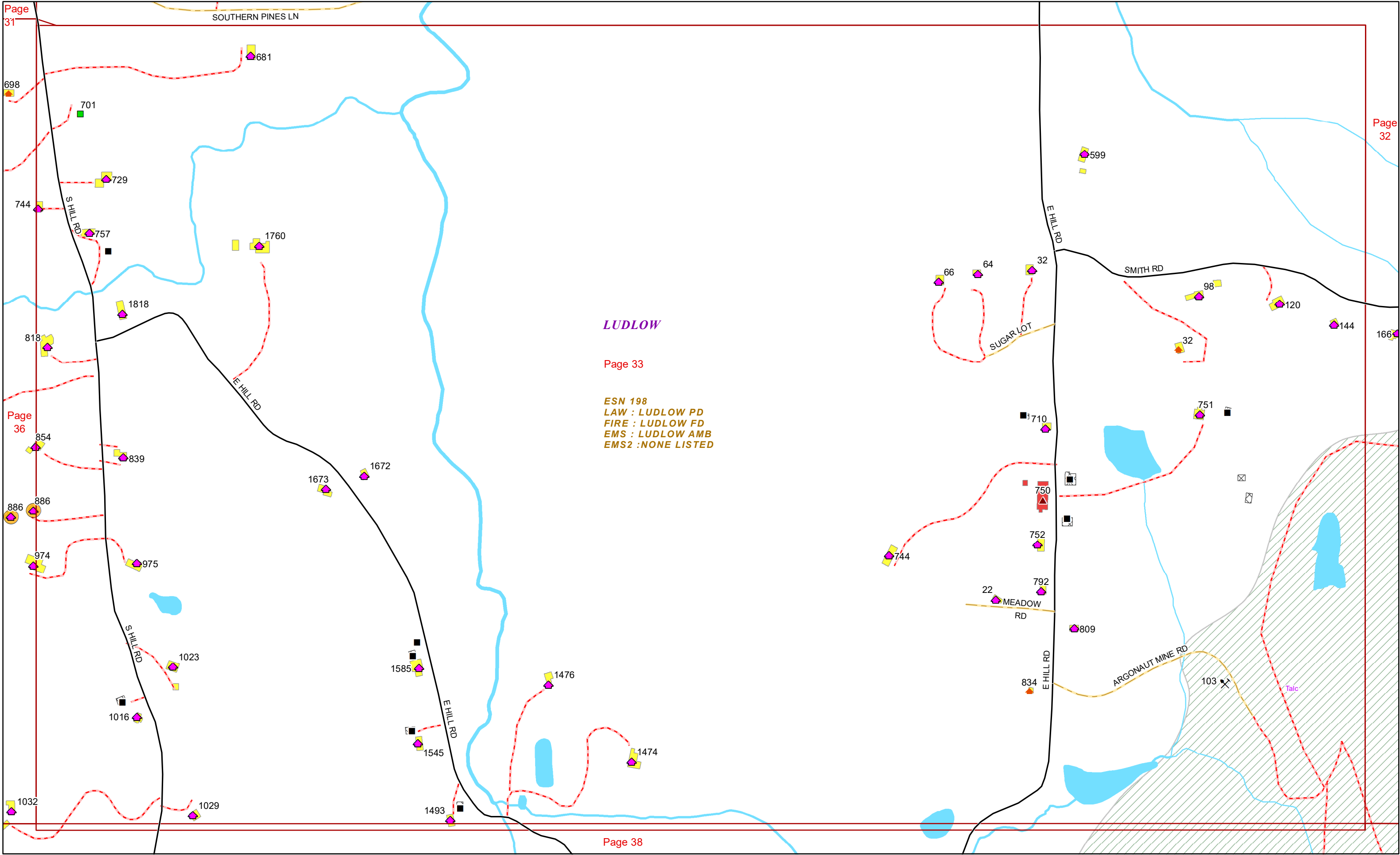




ESN-198
LAW : LUDLOW PD
FIRE : LUDLOW FD
EMS : LUDLOW AMB
EMS2 : NONE LISTED

ESN 107
LAW : WESTMINSTER VSP
FIRE : PROCTORVILLE FD
EMS : LUDLOW AMB
EMS2 : NONE LISTED





LUDLOW

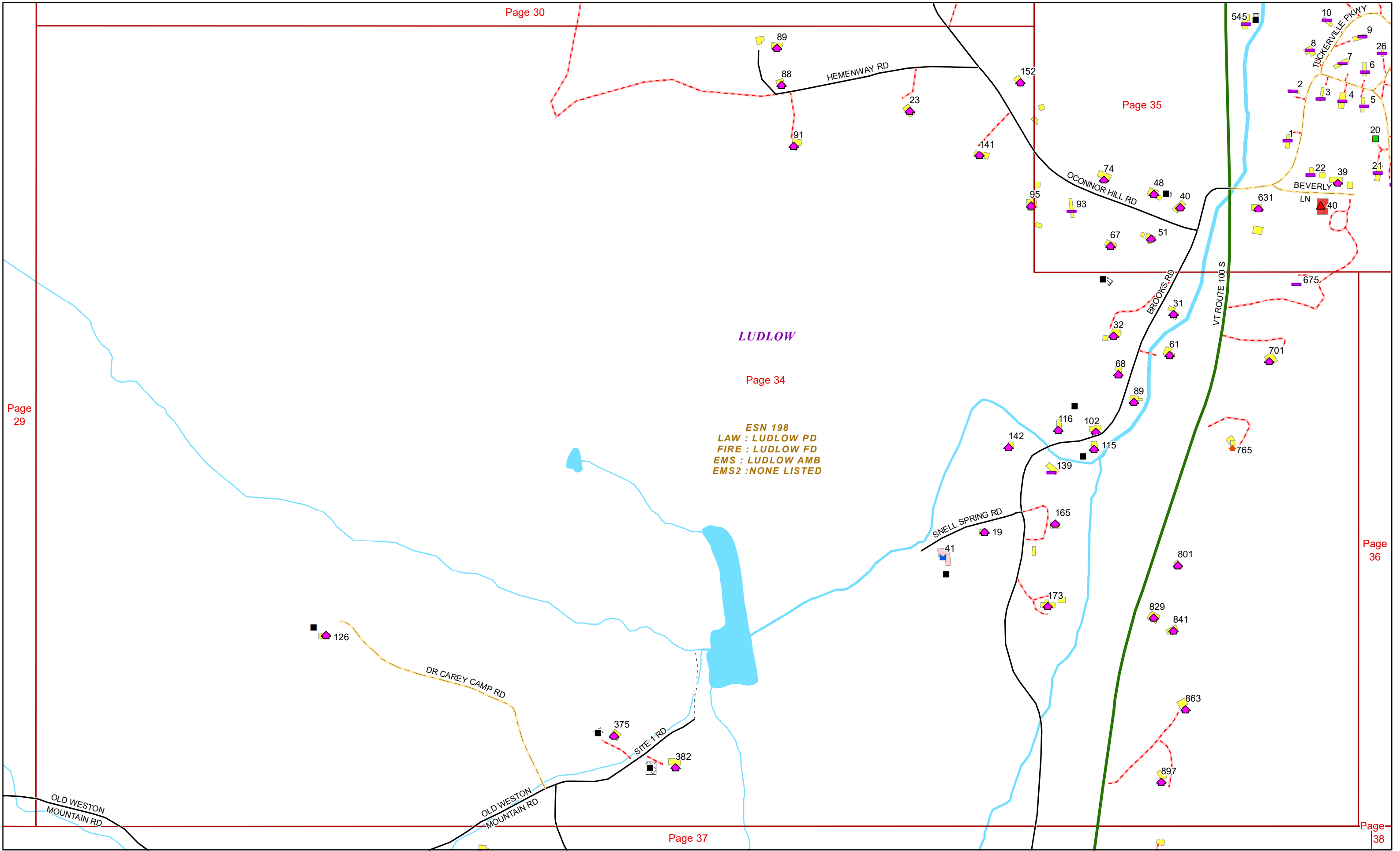
Page 33

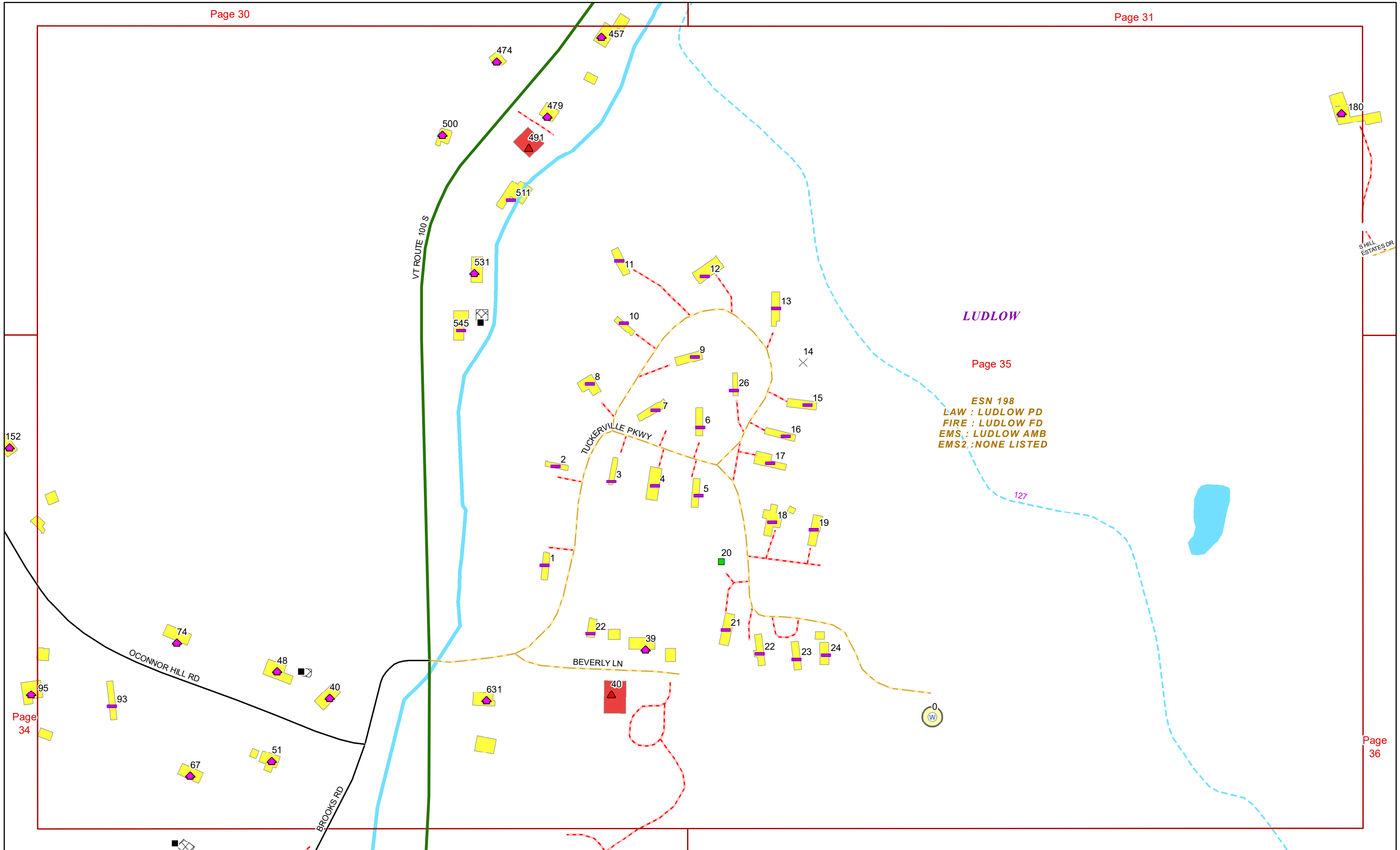
ESN 198
LAW : LUDLOW PD
FIRE : LUDLOW FD
EMS : LUDLOW AMB
EMS2 : NONE LISTED



LUDLOW

ESN 198
LAW : LUDLOW PD
FIRE : LUDLOW FD
EMS : LUDLOW AMB
EMS2 : NONE LISTED



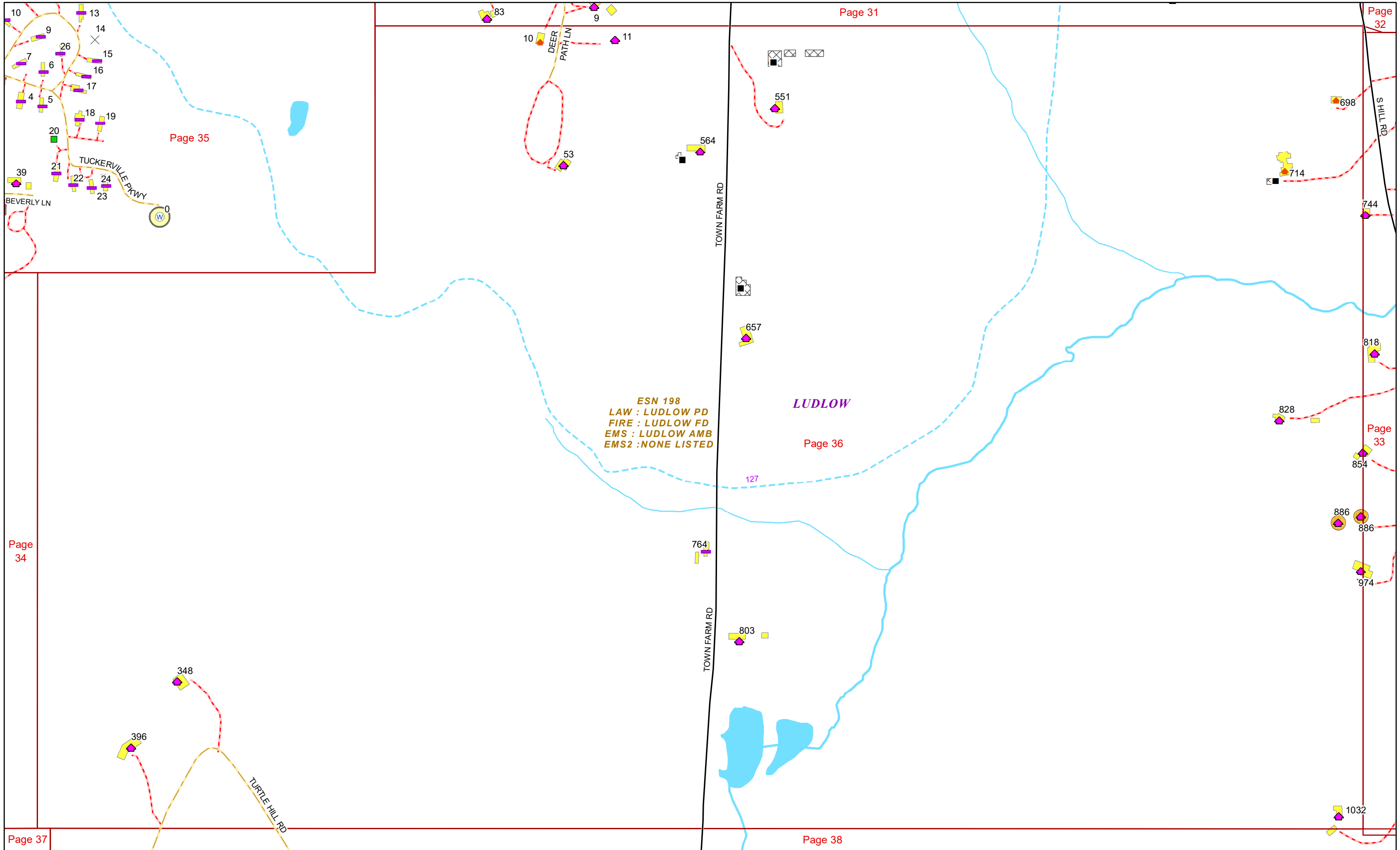


LUDLOW

Page 35

ESN 198
 LAW : LUDLOW PD
 FIRE : LUDLOW FD
 EMS : LUDLOW AMB
 EMS2 : NONE LISTED



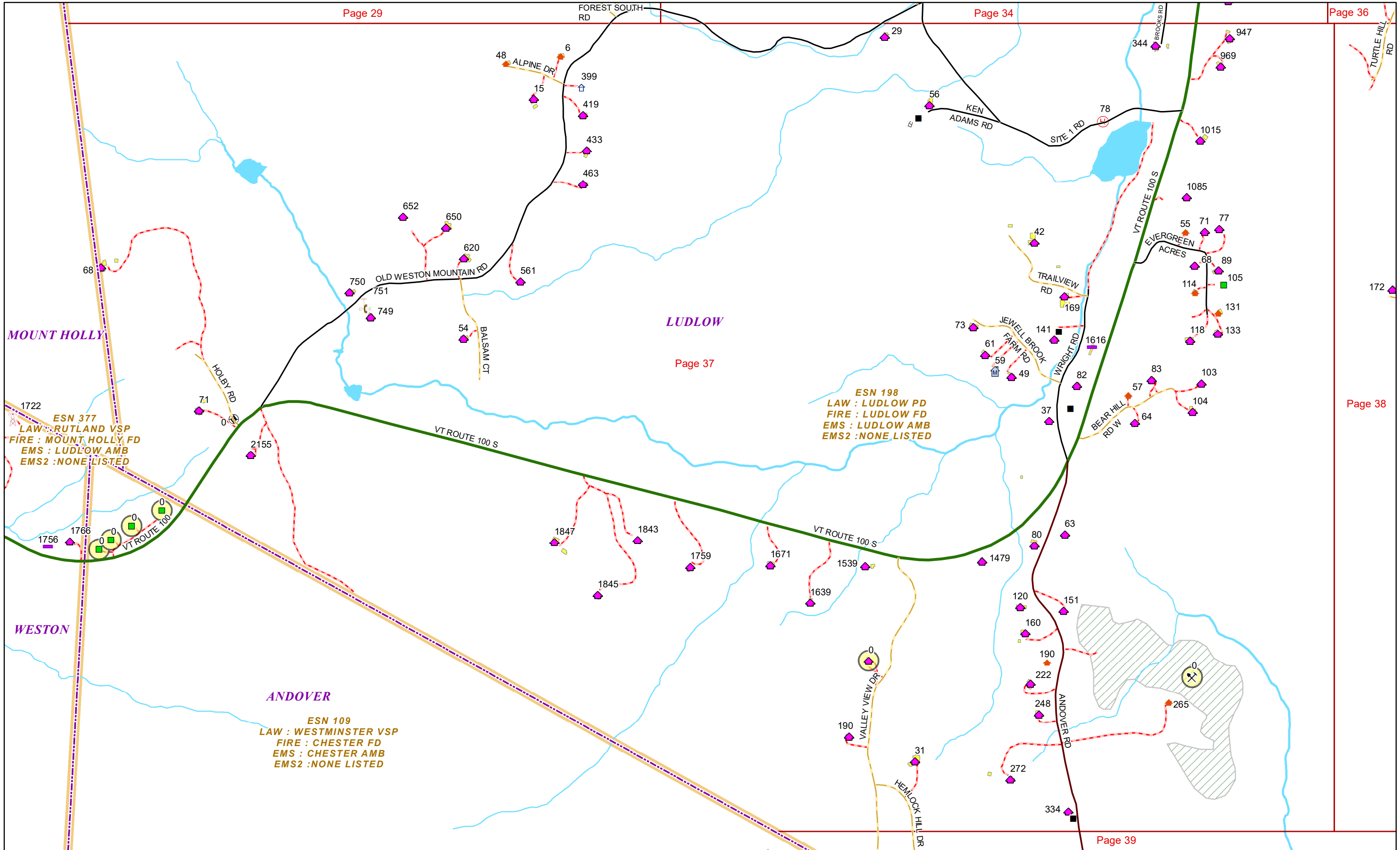


ESN 198
LAW : LUDLOW PD
FIRE : LUDLOW FD
EMS : LUDLOW AMB
EMS2 : NONE LISTED

LUDLOW

Page 36





ESN 377
 LAW : RUTLAND VSP
 FIRE : MOUNT HOLLY FD
 EMS : LUDLOW AMB
 EMS2 : NONE LISTED

ESN 198
 LAW : LUDLOW PD
 FIRE : LUDLOW FD
 EMS : LUDLOW AMB
 EMS2 : NONE LISTED

ESN 109
 LAW : WESTMINSTER VSP
 FIRE : CHESTER FD
 EMS : CHESTER AMB
 EMS2 : NONE LISTED



ESN 198
LAW : LUDLOW PD
FIRE : LUDLOW FD
EMS : LUDLOW AMB
EMS2 : NONE LISTED

ESN 153
LAW : CHESTER PD
FIRE : CHESTER FD
EMS : CHESTER AMB
EMS2 : NONE LISTED

