


# VERMONT E9-1-1 MapBook

## Plymouth

### E9-1-1 MapBook with GIS Data

Use constraints: The 9-1-1 related data layers (Esites, Landmarks, Roads, Driveways, Footprints, Atlas Sheets, ESZ, etc.) were developed and designed for Enhanced 9-1-1 purposes only. The user should understand that the nature of the Enhanced 9-1-1 data layers means they are never complete. **Each municipal government is responsible for maintenance of the E9-1-1 database.** Other data (non-E9-1-1 related) used in the Vermont E9-1-1 MapBook is acquired from the Vermont Center for Geographic Information (VCGI) ([vcgi.vermont.gov](http://vcgi.vermont.gov)) and local Regional Planning Commissions.

### Disclaimer:

This Vermont E9-1-1 MapBook and GIS data is for general reference only. Data layers that appear on the map may or may not be accurate, current or otherwise reliable. The E9-1-1 Board and the State of Vermont make no representations of any kind, including but not limited to the warranties of merchantability or fitness for a particular use, not are any such warranties to be implied with respect to the GIS data and MapBook.

**For Questions/Updates:**  
 Contact VT Enhanced 9-1-1 Board:  
 Phone: 802-828-4911  
 Email: [e911.info@vermont.gov](mailto:e911.info@vermont.gov)  
 Website: [e911.vermont.gov](http://e911.vermont.gov)



























**1/16/2024**



























































# Legend





























## ESITES




























### SITETYPE

-  \*\*COMMERCIAL
-  \*\*CULTURAL
-  \*\*EDUCATIONAL
-  \*\*GOVERNMENT
-  \*\*INDUSTRIAL
-  \*\*OTHER COMMERCIAL
-  \*\*PUBLIC GATHERING
-  \*\*UTILITY
-  ABANDONED
-  ACCESS POINT
-  ACCESSORY BARN
-  ACCESSORY BUILDING
-  AIR SUPPORT / MAINTENANCE FACILITY
-  AIR TRAFFIC CONTROL CENTER / COMMAND CENTER
-  AIRPORT TERMINAL
-  AMBULANCE SERVICE
-  AUDITORIUM / CONCERT HALL / THEATER / OPERA HOUSE
-  BANK
-  BOAT RAMP / DOCK
-  BORDER CROSSING
-  BORDER PATROL
-  BREWERY
-  BUS STATION / DISPATCH FACILITY
-  CAMP
-  CAMPGROUND
-  CEMETERY

-  CITY / TOWN HALL
-  COAST GUARD
-  COLLEGE / UNIVERSITY
-  COMMERCIAL CONSTRUCTION SERVICE
-  COMMERCIAL FARM
-  COMMERCIAL GARAGE
-  COMMERCIAL W/RESIDENCE
-  COMMUNICATION BOX
-  COMMUNICATION TOWER
-  COMMUNITY / RECREATION FACILITY
-  CONDOMINIUM
-  COURT HOUSE
-  CUSTOMS SERVICE
-  DAY CARE FACILITY
-  DEVELOPMENT SITE
-  EBS TOWER
-  EMERGENCY PHONE / CALLBOX
-  FAIR / EXHIBITION/ RODEO GROUNDS
-  FERRY TERMINAL / DISPATCH FACILITY
-  FIRE STATION
-  FISH FARM / HATCHERY
-  FITNESS FACILITY
-  FOOD DISTRIBUTION CENTER
-  GAS STATION
-  GATED W/BUILDING
-  GATED W/O BUILDING
-  GOLF COURSE
-  GRAVEL PIT / QUARRY / MINE




















-  GREENHOUSE / NURSERY
-  GROCERY STORE
-  HARBOR / MARINA
-  HAZARDOUS MATERIALS FACILITY
-  HAZARDOUS STORAGE FACILITY
-  HEALTH CLINIC
-  HELIPAD / HELIPORT / HELISPOT
-  HISTORIC SITE / POINT OF INTEREST
-  HOSPITAL / MEDICAL CENTER
-  HOUSE OF WORSHIP
-  HYDROELECTRIC FACILITY
-  ICE ARENA
-  INSTITUTIONAL RESIDENCE / DORM / BARRACKS
-  LANDFILL
-  LAW ENFORCEMENT
-  LIBRARY
-  LODGING B&B / HOTEL / MOTEL / INN
-  LOOKOUT TOWER
-  LUMBER MILL / SAW MILL
-  MANUFACTURING FACILITY
-  MOBILE HOME
-  MORGUE
-  MULTI-FAMILY DWELLING
-  MUSEUM
-  NATIONAL GUARD /
-  NUCLEAR FACILITY
-  NURSING HOME / LONG TERM CARE
-  OFFICE BUILDING

-  OIL / GAS FACILITY
-  OTHER
-  OTHER RESIDENTIAL
-  OUTPATIENT CLINIC
-  PARK AND RIDE / COMMUTER
-  PHARMACY
-  PICNIC AREA
-  POST OFFICE
-  PRISON / CORRECTIONAL FACILITY
-  PRIVATE AND EXPRESS SHIPPING FACILITY
-  PSAP
-  PUBLIC BEACH
-  PUBLIC TELEPHONE
-  PUBLIC WATER SUPPLY INTAKE
-  PUBLIC WATER SUPPLY WELL
-  PUMP STATION
-  RACE TRACK / DRAGSTRIP
-  RAILROAD STATION
-  RESIDENTIAL FARM
-  REST STOP / ROADSIDE PARK
-  RESTAURANT
-  RETAIL FACILITY
-  RV HOOKUP
-  SCHOOL K / 12
-  SEASONAL HOME
-  SHOOTING RANGE
-  SINGLE FAMILY DWELLING
-  SKI AREA / ALPINE





-  SOLAR FACILITY
-  SPORTS ARENA /
-  STATE CAPITOL
-  STATE GARAGE
-  STATE GOVERNMENT FACILITY
-  STATE PARK
-  STORAGE UNITS
-  SUBSTATION
-  SUGARHOUSE
-  TEMPORARY STRUCTURE
-  TOWN GARAGE
-  TOWN OFFICE
-  TRAILHEAD
-  TRANSFER STATION
-  UNKNOWN
-  US FOREST FACILITY
-  US GOVERNMENT FACILITY
-  UTILITY POLE W/PHONE
-  VETERINARY HOSPITAL / CLINIC
-  VISITOR / INFORMATION CENTER
-  WAREHOUSE
-  WASTE / BIOMASS FACILITY
-  WASTEWATER TREATMENT PLANT
-  WATER TANK
-  WATER TOWER
-  WIND FACILITY / WIND TOWER
-  YOUTH CAMP

# Legend

## Roads

-  Interstate Highway
-  US Highway
-  State Highway
-  Town Highway Class 1
-  Town Highway Class 2
-  Town Highway Class 3
-  Town Highway Class 4
-  Private
-  Driveway
-  Discontinued Road
-  Legal Trail
-  Ferry
-  Military - no public access
-  National Forest Highway
-  State Forest Highway
-  Proposed
-  Rivers
-  Driveways
-  Railroad

## Hydrants

-  Drafting Site
-  Dry Hydrant
-  Municipal Hydrant
-  Pressurized Hydrant

## Townline





## Emergency Service Zones



## FootPrints

-  Airport
-  Solar Field
-  Alpine Trail Easiest
-  Alpine Trail Intermediate
-  Alpine Trail Advanced
-  Alpine Trail Expert
-  Alpine Glade Marked
-  Alpine Glade Not Marked
-  Building
-  Farm
-  Golf Course
-  Quarry
-  Park
-  Shopping Center
-  Stadium/Arena
-  Other

## Addressing Error

-  Orange - Duplicated Addressed Building
-  Yellow - Unnumbered Building



# PLYMOUTH Road Name Index

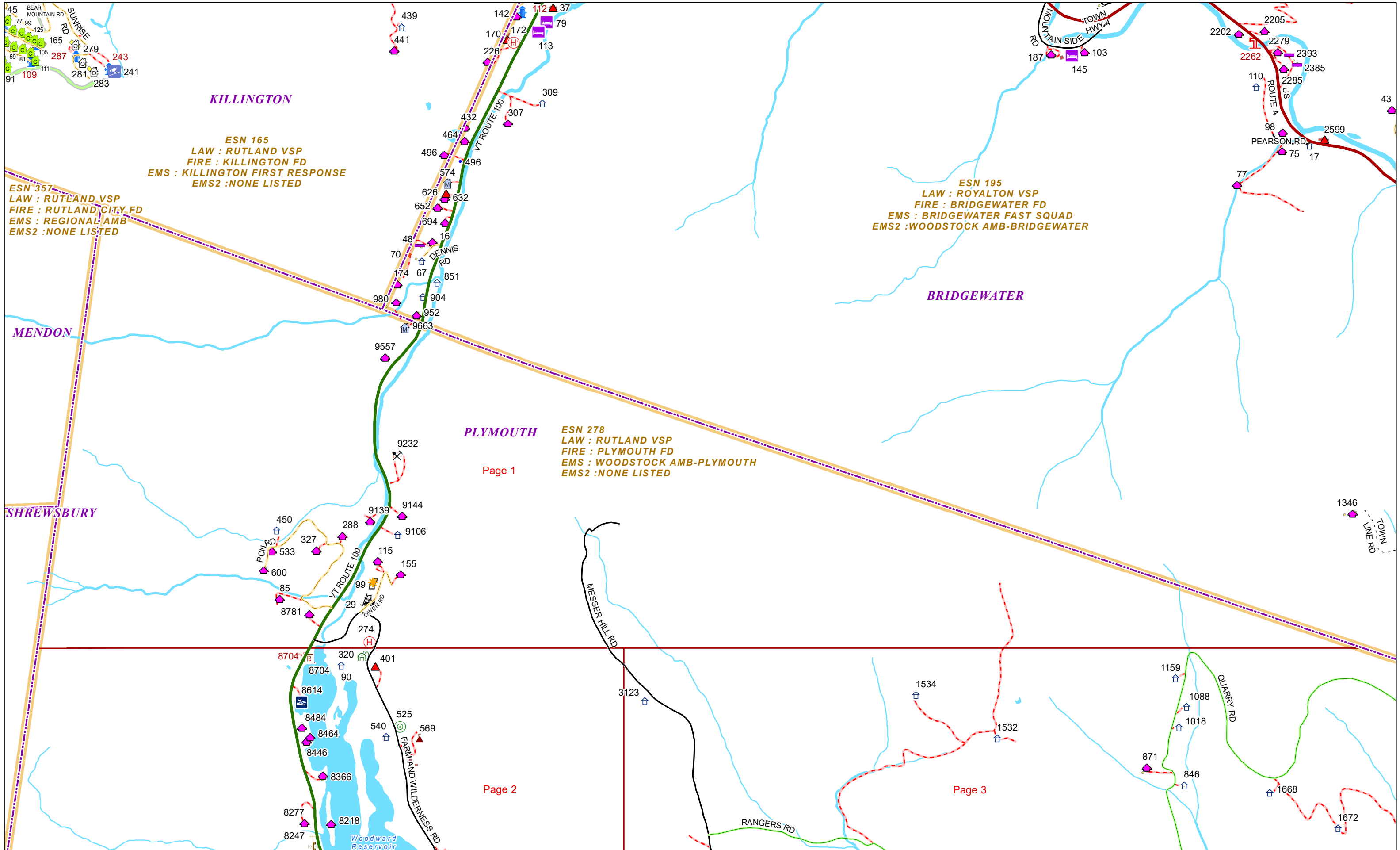
ROAD NAME	PAGE(S)
12 RD	17
AMHERST RD	17
ANNS WAY	6
APPLE HILL RD	8
BEAR HILL RD	6
BILLINGS RD	14
BIRCH LANDING RD	19
BLACK RIVER RD	10
BLUEBERRY LEDGE RDG	13
BRADLEY HILL RD	8
BRAMLEY KITE WAY	17
BRUYN RD	3
BUSWELL POND RD	19
CAMPGROUND RD	14
CHAPMAN RD	20
COLBY POND RD	20
COOLIDGE FARM RD	7
COOLIDGE MEMORIAL RD	7
COOLIDGE STATE PARK 2	3
COOLIDGE STATE PARK 3	3,7
COOLIDGE STATE PARK 4	8
COOLIDGE STATE PARK RD	3,8
COOPERS TRCE	13
CRIMSON HAWK RD	14
CROSS RD	20
CROWN POINT RD	12,14
DAM RD	4,16
DAVIS RD	17
DEAD END RD	6
DILLON RD	19
DIX HILL RD	20
DUBLIN RD	17,19
DUCK POND RD	12
E ASH RD	13

ROAD NAME	PAGE(S)
ECHO VIEW DR	19
FALCON RIDGE RD	13
FARM AND WILDERNESS RD	1,2
FIVE CORNERS CEMETERY RD	8
FROG CITY RD	12
GOSHAWK DR	13
GRAND VIEW LODGE RD	3
GREAT ROARING BROOK RD	5
GRIFFIN RD	8
HALE HOLLOW RD	16
HARRIER WAY	13
HAWK HOLLOW LN	13
HAWK POND RD	14
HAWK SPUR RD	14
HILLSIDE RD	18
JOHNSON FARM RD	8
KESTRELL DR	13
KINGDOM RD	18,19,20
LAKEVIEW RD	19
LIBRARY RD	19
LOOP RD	4
LYNDS HILL RD	7,10,11
MCDONALD RD	6
MEADOW HAWK RD	14
MERLIN WAY	13
MERRILL HILL RD	1,8
MESSER HILL RD	1,3,7
OSPREY PL	13
OWEN RD	1
PAILLE RD	6
PATCH BROOK RD	4,16,34
PCN RD	1
PEREGRINE RD	13
PINE HILL RD	11,15

# PLYMOUTH Road Name Index

ROAD NAME	PAGE(S)
PINE LEE RD	7
POLLARD RD	18,19
PROVO HILL RD	11,15
QUARRY RD	3
RANGERS RD	3
READING POND RD	15
REGGIES RD	12,17
RICKS RD	7
ROUND TOP RD	6
ROUND TOP SPUR RD	6
SALT ASH RD	12,13
SAWMILL RD	3
SCHOOL DR	6
SCOTT TER	19
SCOUT CAMP RD	14,18,19
SFH	7,10
SHREWSBURY RD	2
SNOWSHOE HARE RD	6
SNOWY OWL LN	12,13
SOARING HAWK RD	14
SOUTH END RD	2

ROAD NAME	PAGE(S)
SPAULDING RD	19
TATRO RD	17
TOWN HWY 15	16,18
TOWN HWY 17	8
TOWN HWY 24	18
TOWN HWY 28	20
TOWN HWY 29	17
TOWN HWY 33	18
TOWN LINE RD	4
TOWN OFFICE RD	6
TOWNSEND BARN RD	4,16
UNKNOWN SOLDIER RD	9,16
UPPER ROUND TOP RD	6
UPPER ROUND TOP ROAD EXT	6
VT ROUTE 100	1,2,5,12,10,12,14,17,19
VT ROUTE 100A	3,6,7,23
WEAVER HILL RD	18
WHITETAIL TRCE	14
WINDY LN	10
WOODPECKER RD	6



Page 1

Page 2

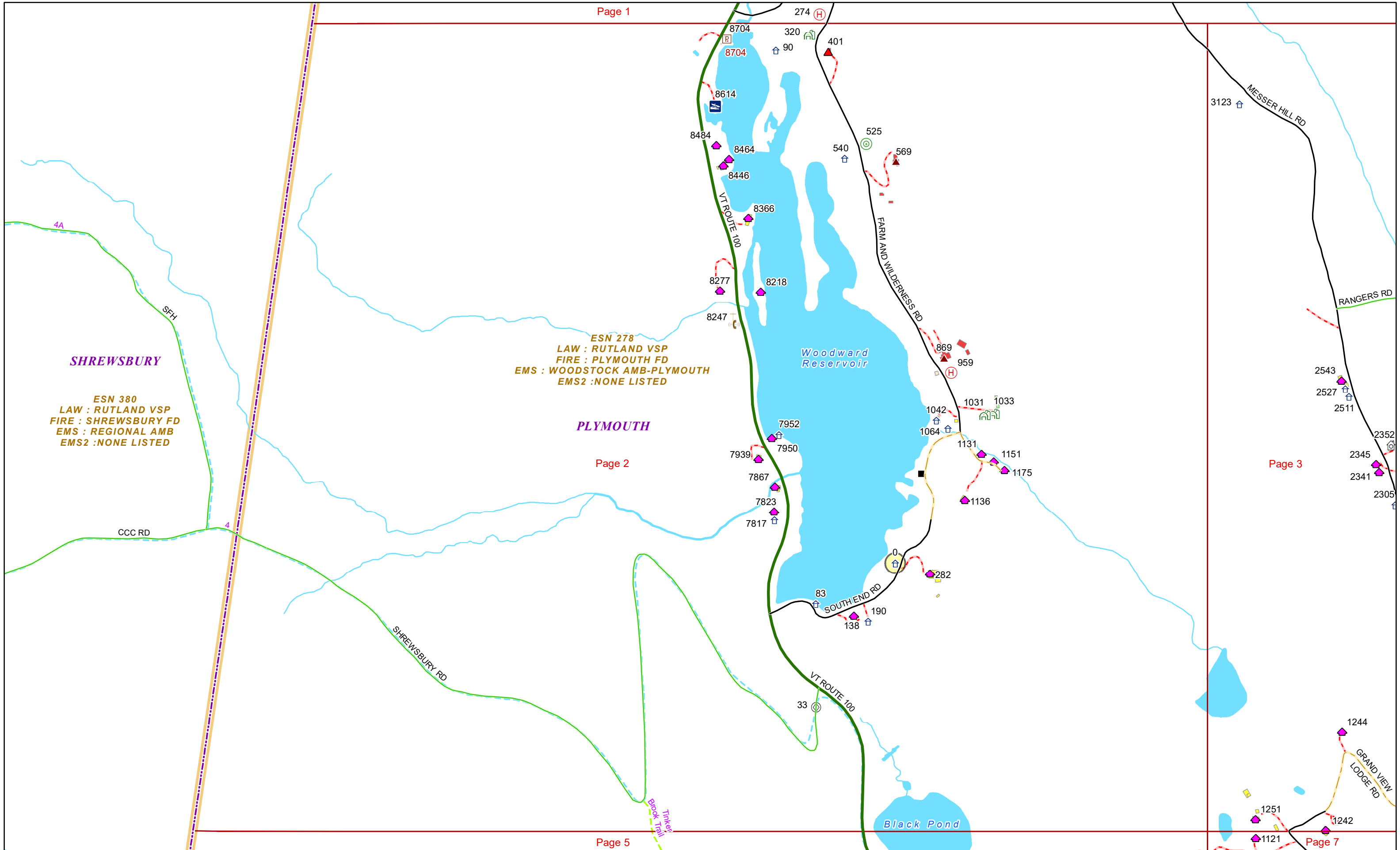
Page 3





**SHREWSBURY**  
ESN 380  
LAW : RUTLAND VSP  
FIRE : SHREWSBURY FD  
EMS : REGIONAL AMB  
EMS2 : NONE LISTED

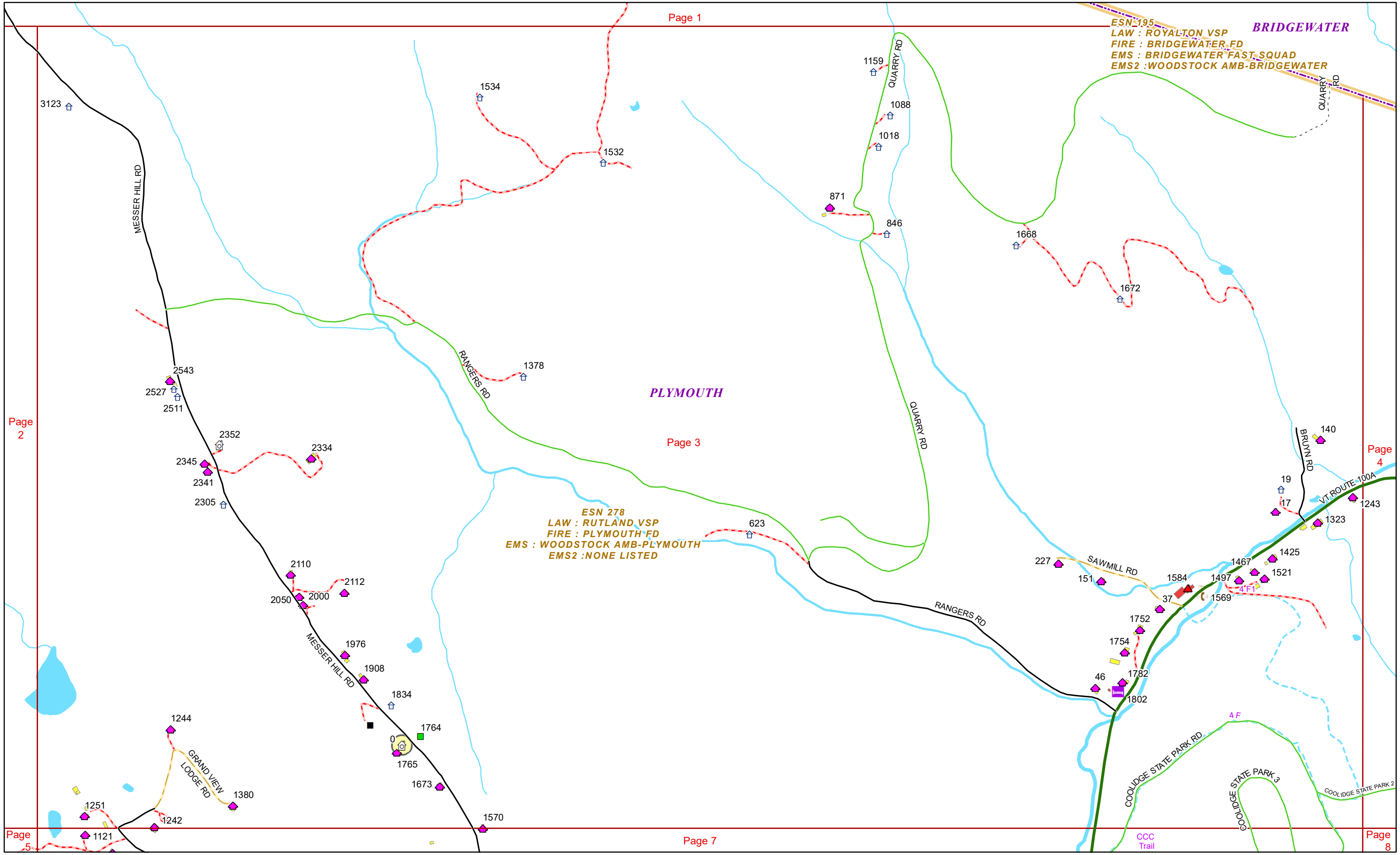
**PLYMOUTH**  
ESN 278  
LAW : RUTLAND VSP  
FIRE : PLYMOUTH FD  
EMS : WOODSTOCK AMB-PLYMOUTH  
EMS2 : NONE LISTED



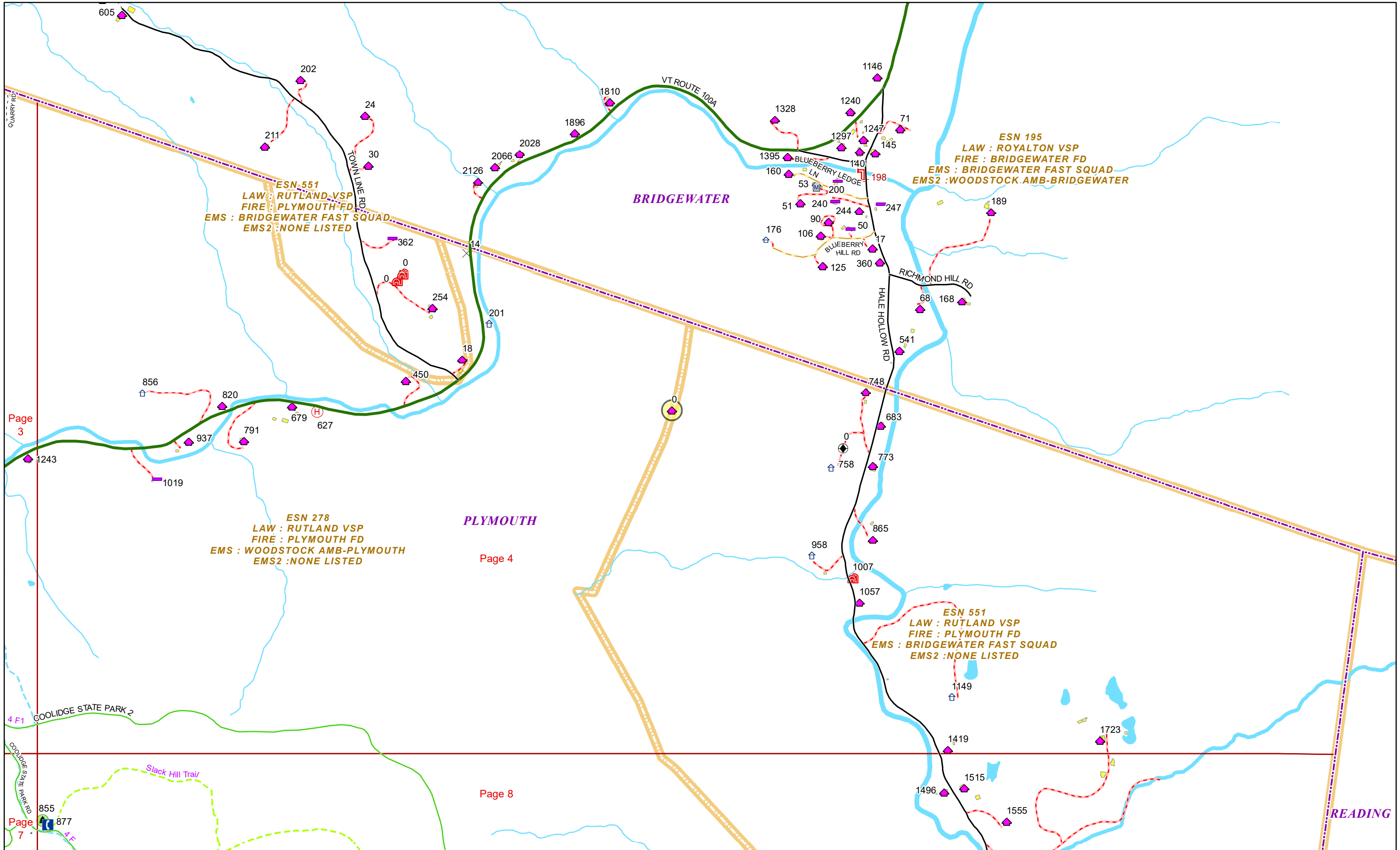
**BRIDGEWATER**  
ESN 195  
LAW : ROYALTON VSP  
FIRE : BRIDGEWATER FD  
EMS : BRIDGEWATER FAST SQUAD  
EMS2 : WOODSTOCK AMB-BRIDGEWATER

**PLYMOUTH**

**ESN 278**  
LAW : RUTLAND VSP  
FIRE : PLYMOUTH FD  
EMS : WOODSTOCK AMB-PLYMOUTH  
EMS2 : NONE LISTED







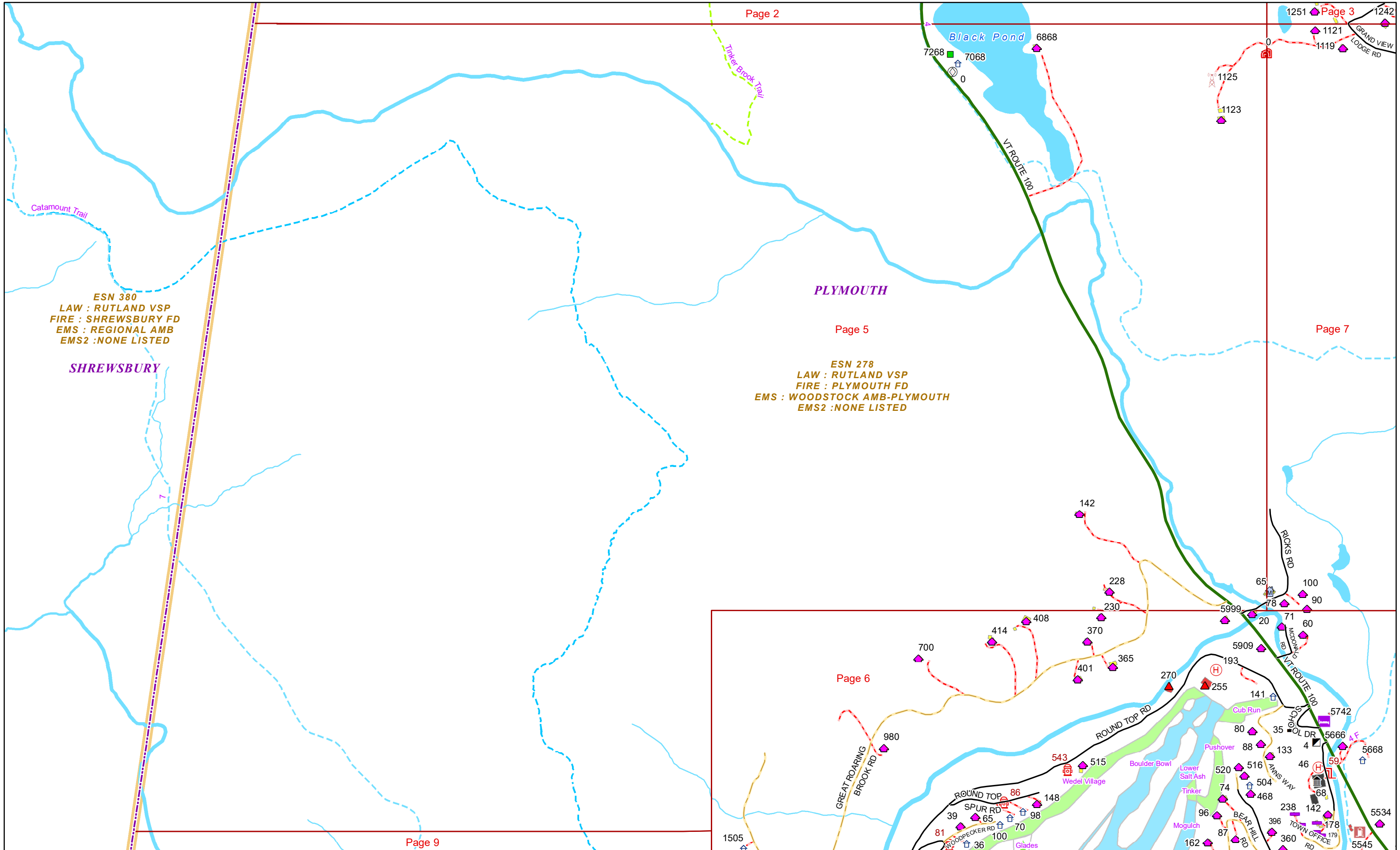
Page 3

Page 4

Page 8

Page 7



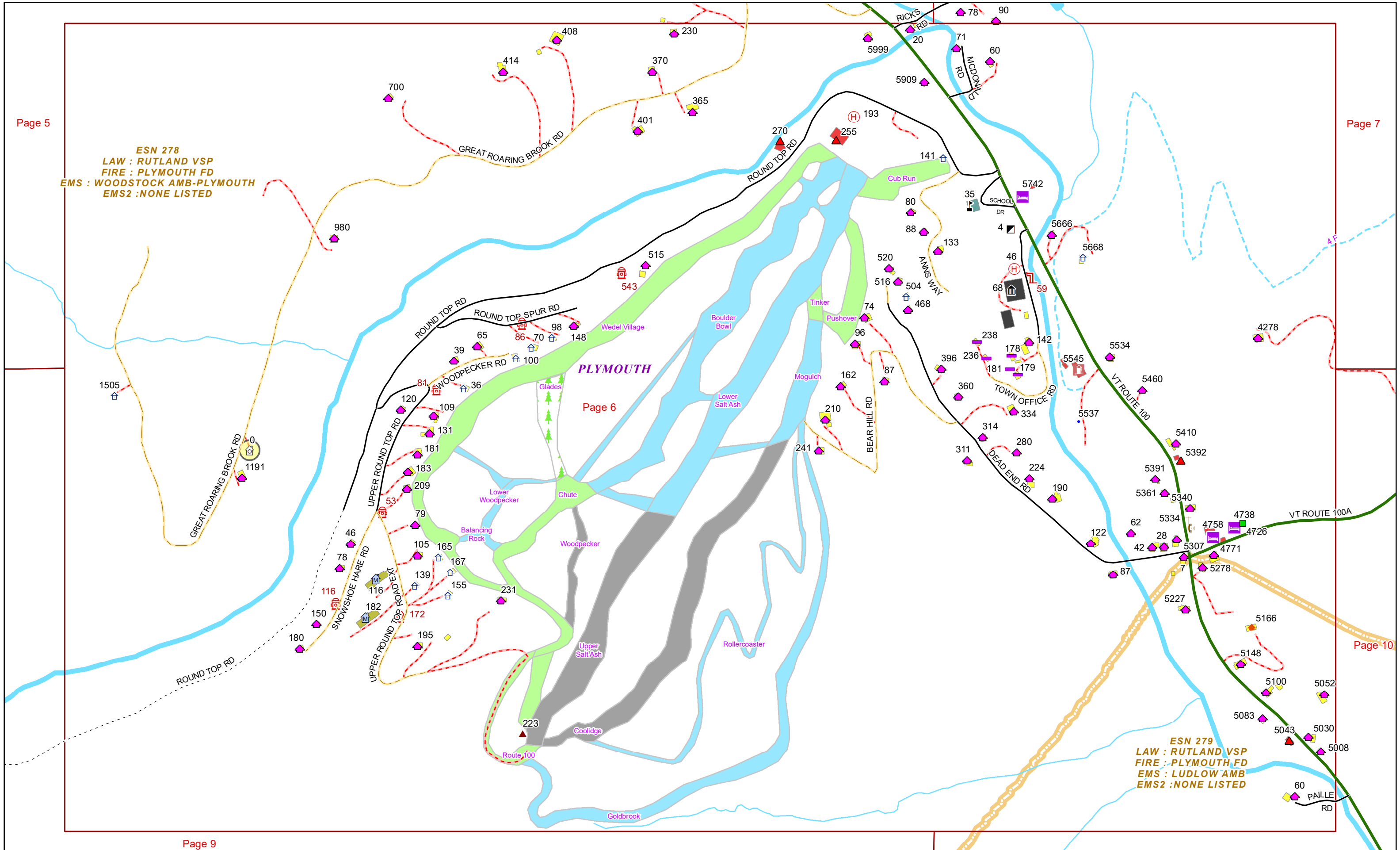


ESN 380  
LAW : RUTLAND VSP  
FIRE : SHREWSBURY FD  
EMS : REGIONAL AMB  
EMS2 : NONE LISTED

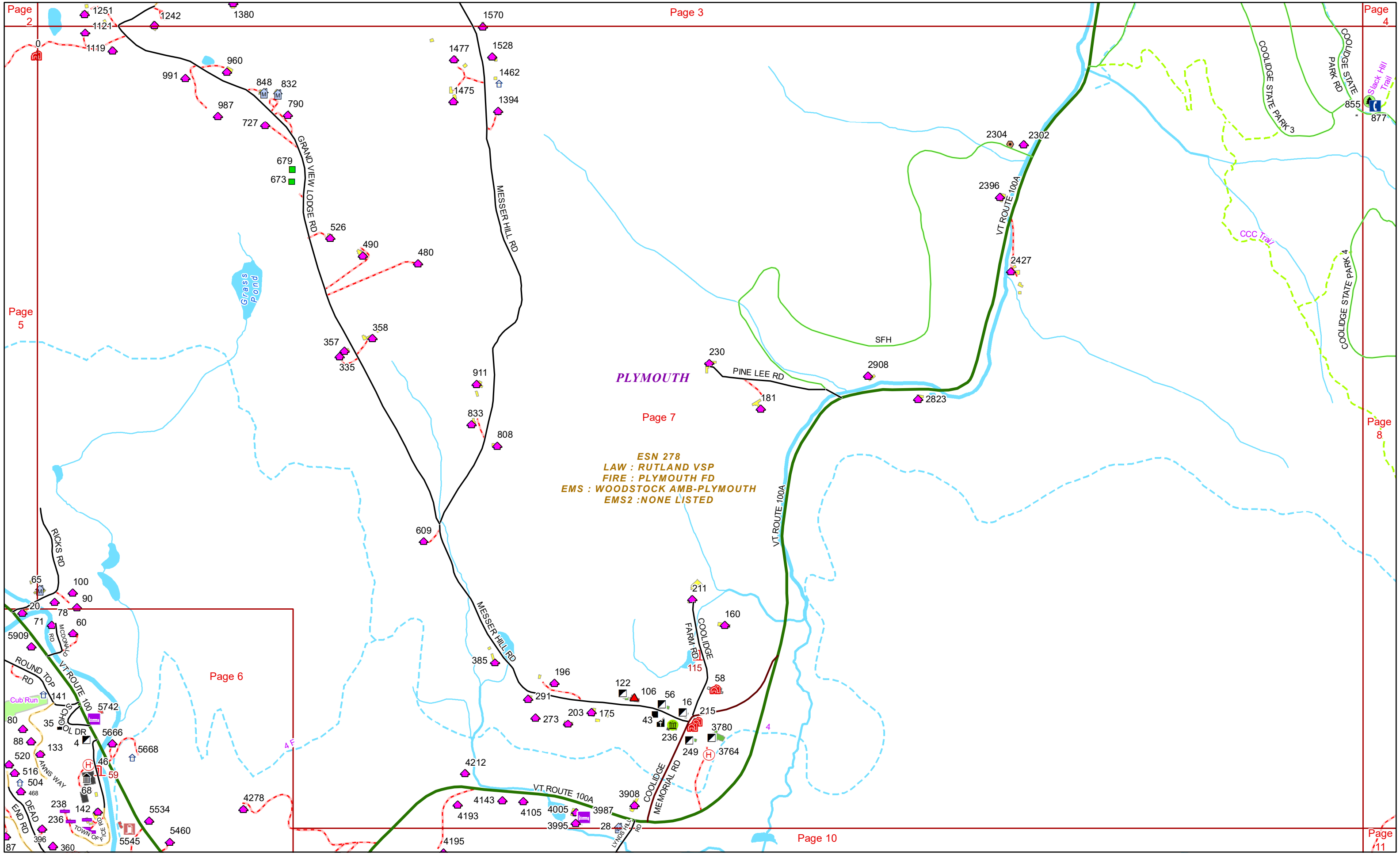
ESN 278  
LAW : RUTLAND VSP  
FIRE : PLYMOUTH FD  
EMS : WOODSTOCK AMB-PLYMOUTH  
EMS2 : NONE LISTED



ESN 278  
LAW : RUTLAND VSP  
FIRE : PLYMOUTH FD  
EMS : WOODSTOCK AMB-PLYMOUTH  
EMS2 : NONE LISTED



ESN 279  
LAW : RUTLAND VSP  
FIRE : PLYMOUTH FD  
EMS : LUDLOW AMB  
EMS2 : NONE LISTED



ESN 278  
LAW : RUTLAND VSP  
FIRE : PLYMOUTH FD  
EMS : WOODSTOCK AMB-PLYMOUTH  
EMS2 : NONE LISTED

Page 2

Page 3

Page 4

Page 5

Page 7

Page 8

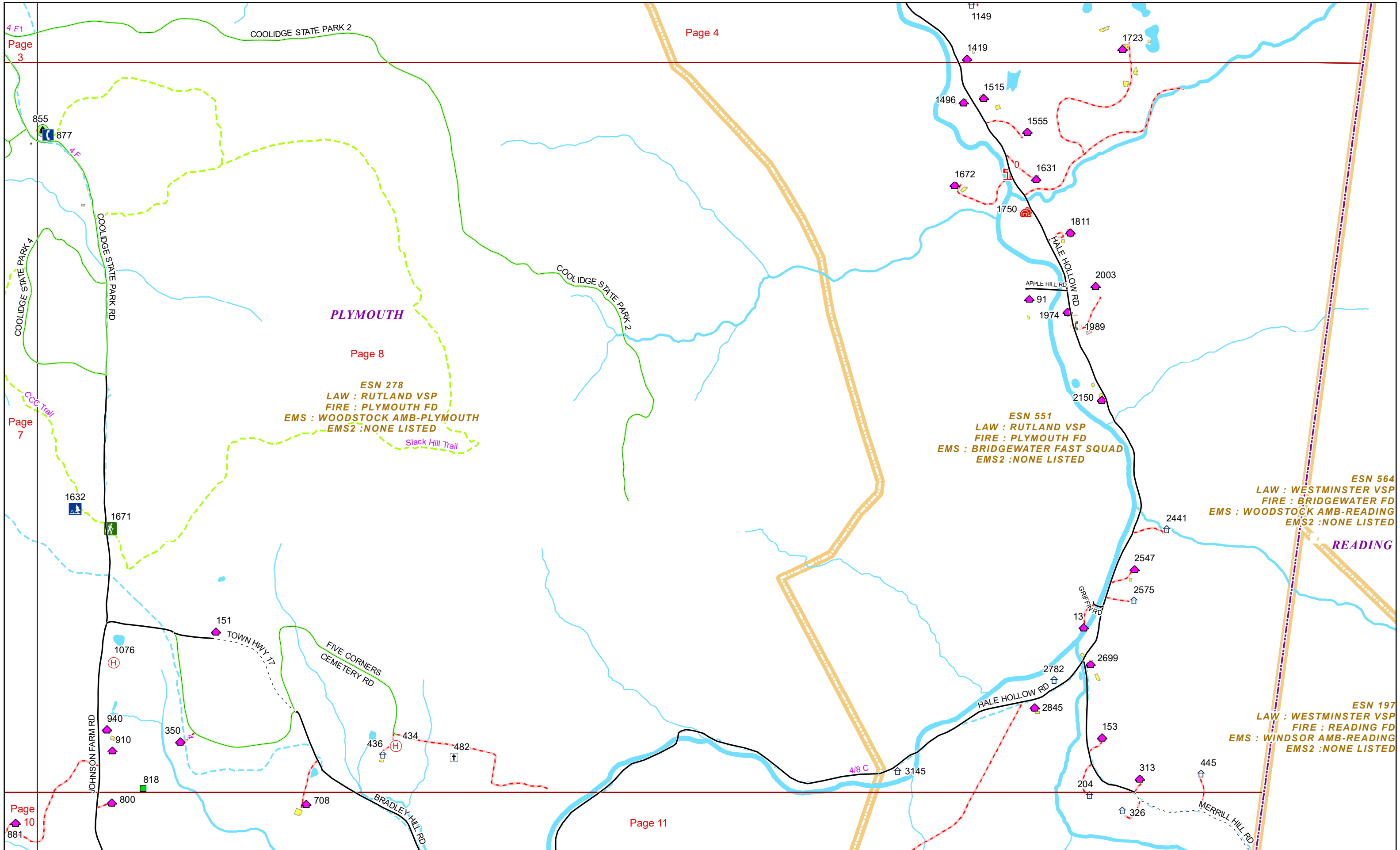
Page 6

Page 10

Page 11







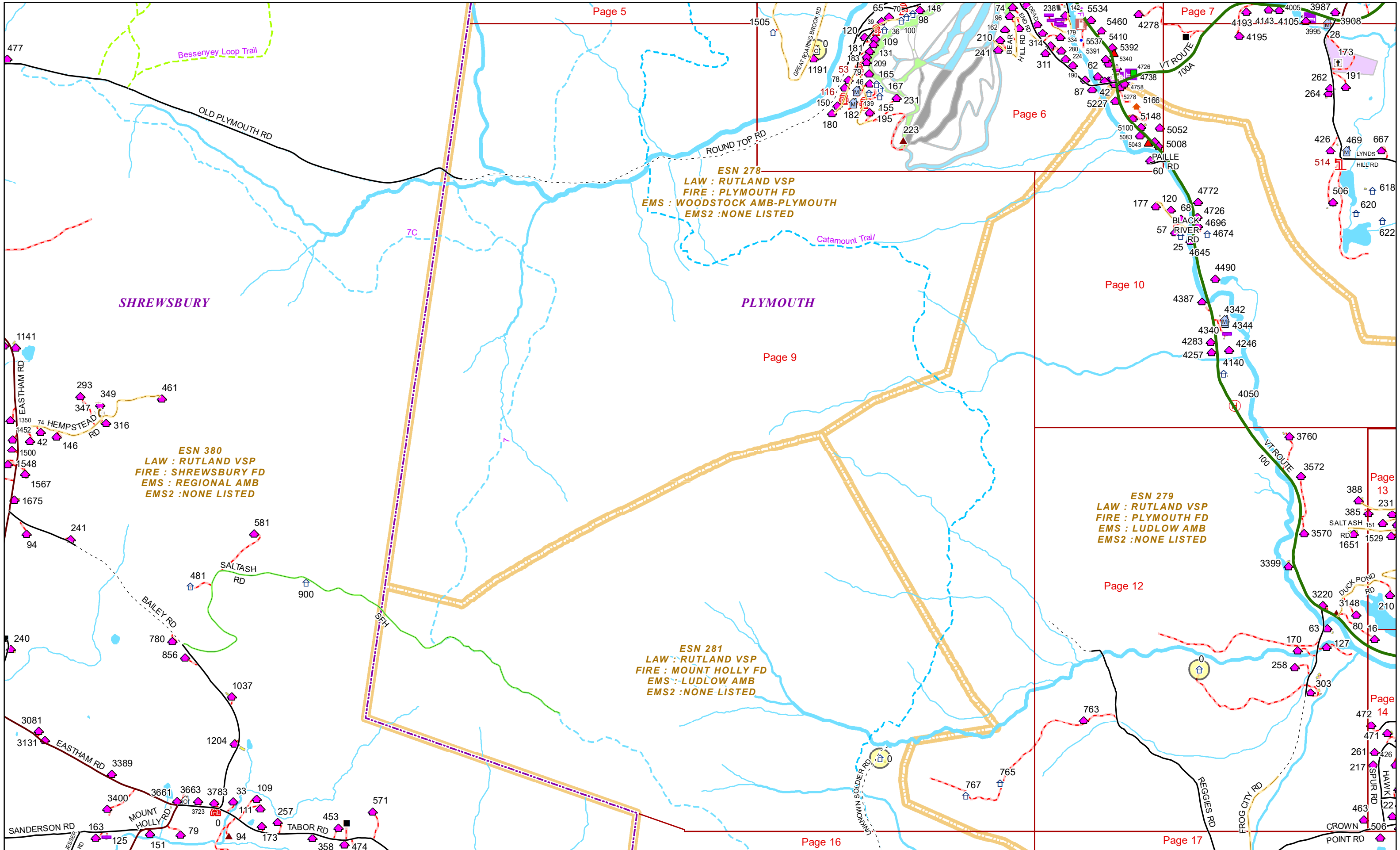
ESN 278  
LAW : RUTLAND VSP  
FIRE : PLYMOUTH FD  
EMS : WOODSTOCK AMB-PLYMOUTH  
EMS2 : NONE LISTED

ESN 551  
LAW : RUTLAND VSP  
FIRE : PLYMOUTH FD  
EMS : BRIDGEWATER FAST SQUAD  
EMS2 : NONE LISTED

ESN 564  
LAW : WESTMINSTER VSP  
FIRE : BRIDGEWATER FD  
EMS : WOODSTOCK AMB-READING  
EMS2 : NONE LISTED

ESN 197  
LAW : WESTMINSTER VSP  
FIRE : READING FD  
EMS : WINDSOR AMB-READING  
EMS2 : NONE LISTED





Page 5

Page 6

Page 7

Page 9

Page 10

Page 13

Page 12

Page 14

Page 16

Page 17

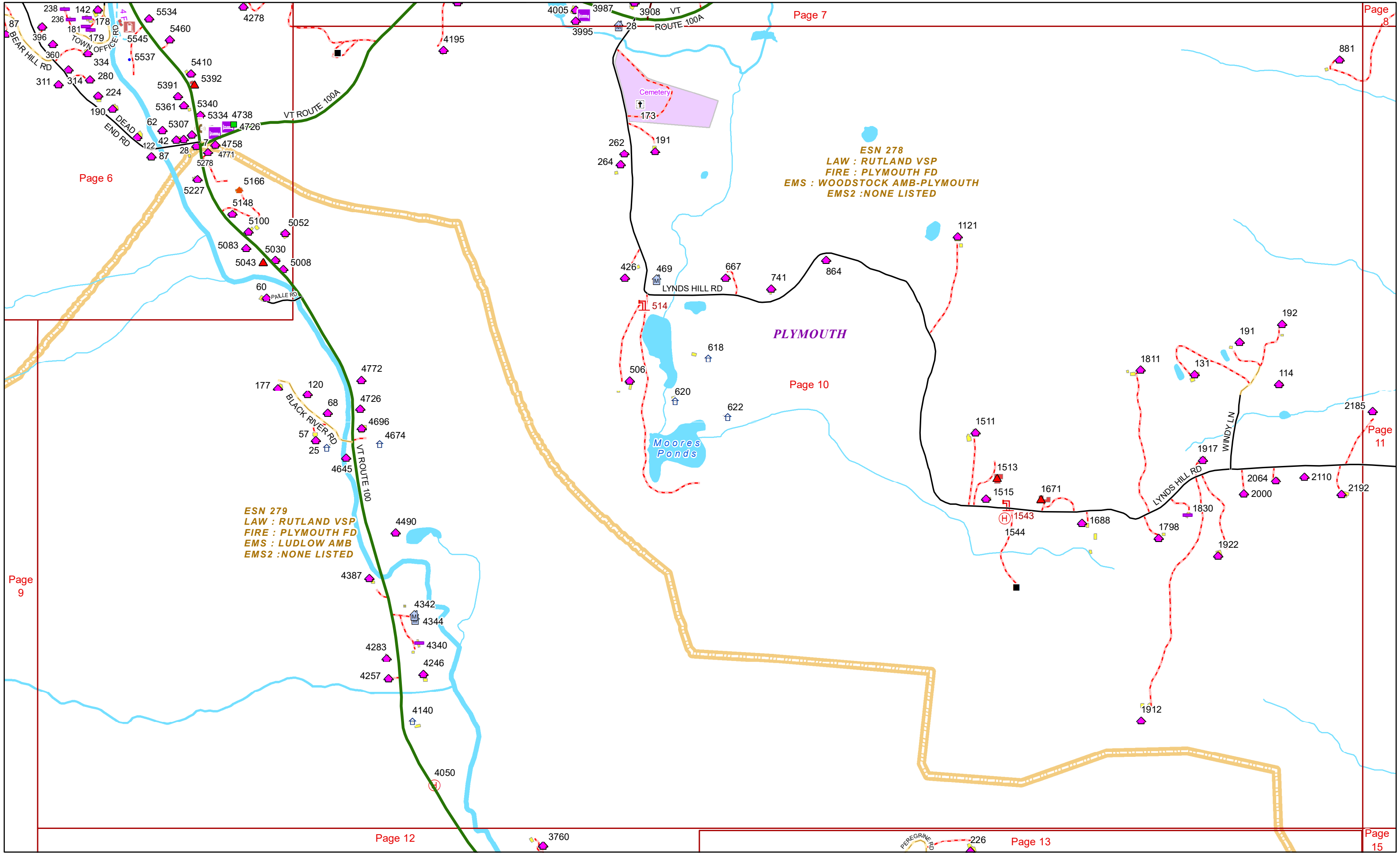
**ESN 380**  
LAW : RUTLAND VSP  
FIRE : SHREWSBURY FD  
EMS : REGIONAL AMB  
EMS2 : NONE LISTED

**ESN 281**  
LAW : RUTLAND VSP  
FIRE : MOUNT HOLLY FD  
EMS : LUDLOW AMB  
EMS2 : NONE LISTED

**ESN 278**  
LAW : RUTLAND VSP  
FIRE : PLYMOUTH FD  
EMS : WOODSTOCK AMB-PLYMOUTH  
EMS2 : NONE LISTED

**ESN 279**  
LAW : RUTLAND VSP  
FIRE : PLYMOUTH FD  
EMS : LUDLOW AMB  
EMS2 : NONE LISTED

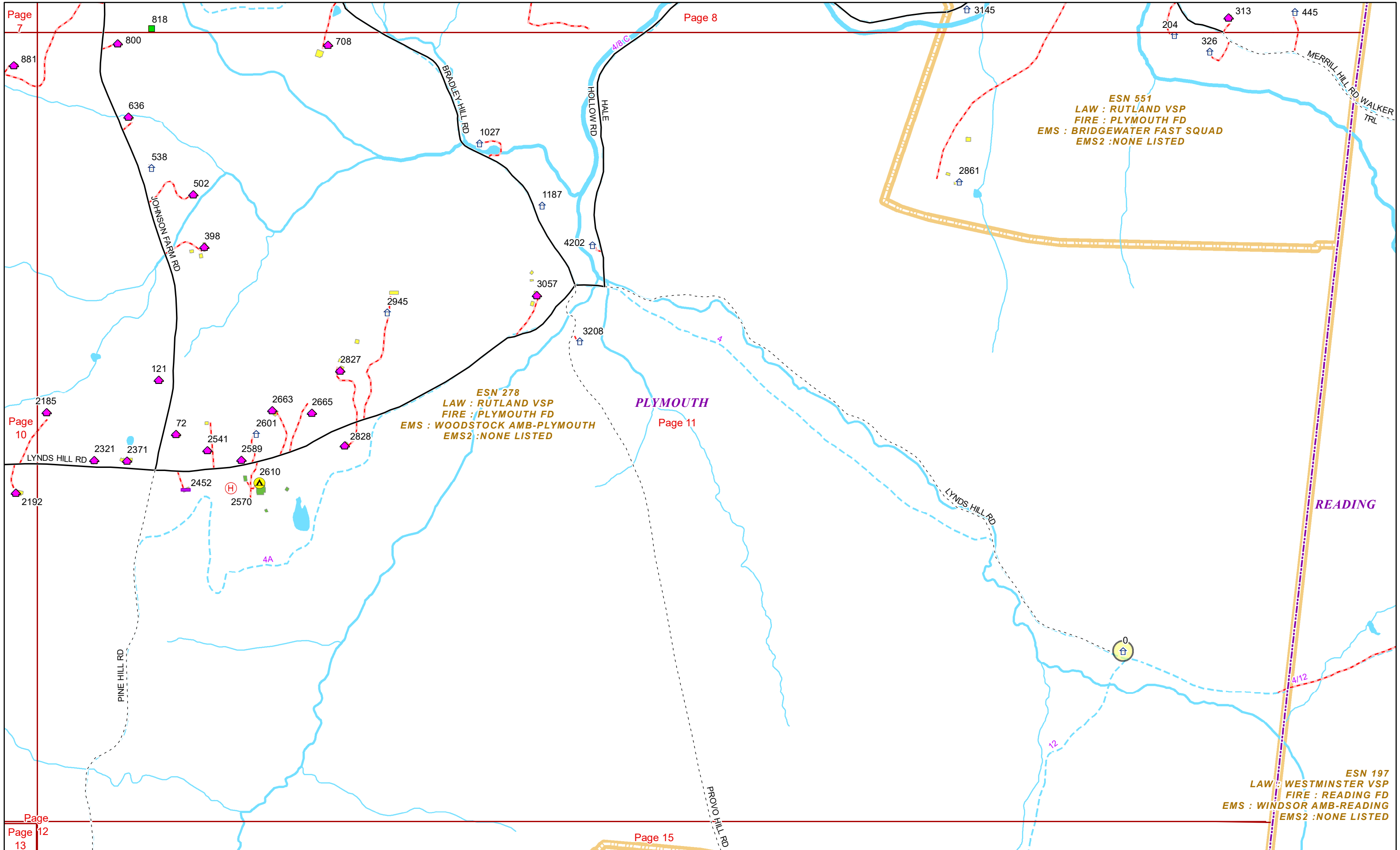




**ESN 278**  
LAW : RUTLAND VSP  
FIRE : PLYMOUTH FD  
EMS : WOODSTOCK AMB-PLYMOUTH  
EMS2 : NONE LISTED

**ESN 279**  
LAW : RUTLAND VSP  
FIRE : PLYMOUTH FD  
EMS : LUDLOW AMB  
EMS2 : NONE LISTED





**ESN 278**  
LAW : RUTLAND VSP  
FIRE : PLYMOUTH FD  
EMS : WOODSTOCK AMB-PLYMOUTH  
EMS2 : NONE LISTED

**ESN 551**  
LAW : RUTLAND VSP  
FIRE : PLYMOUTH FD  
EMS : BRIDGEWATER FAST SQUAD  
EMS2 : NONE LISTED

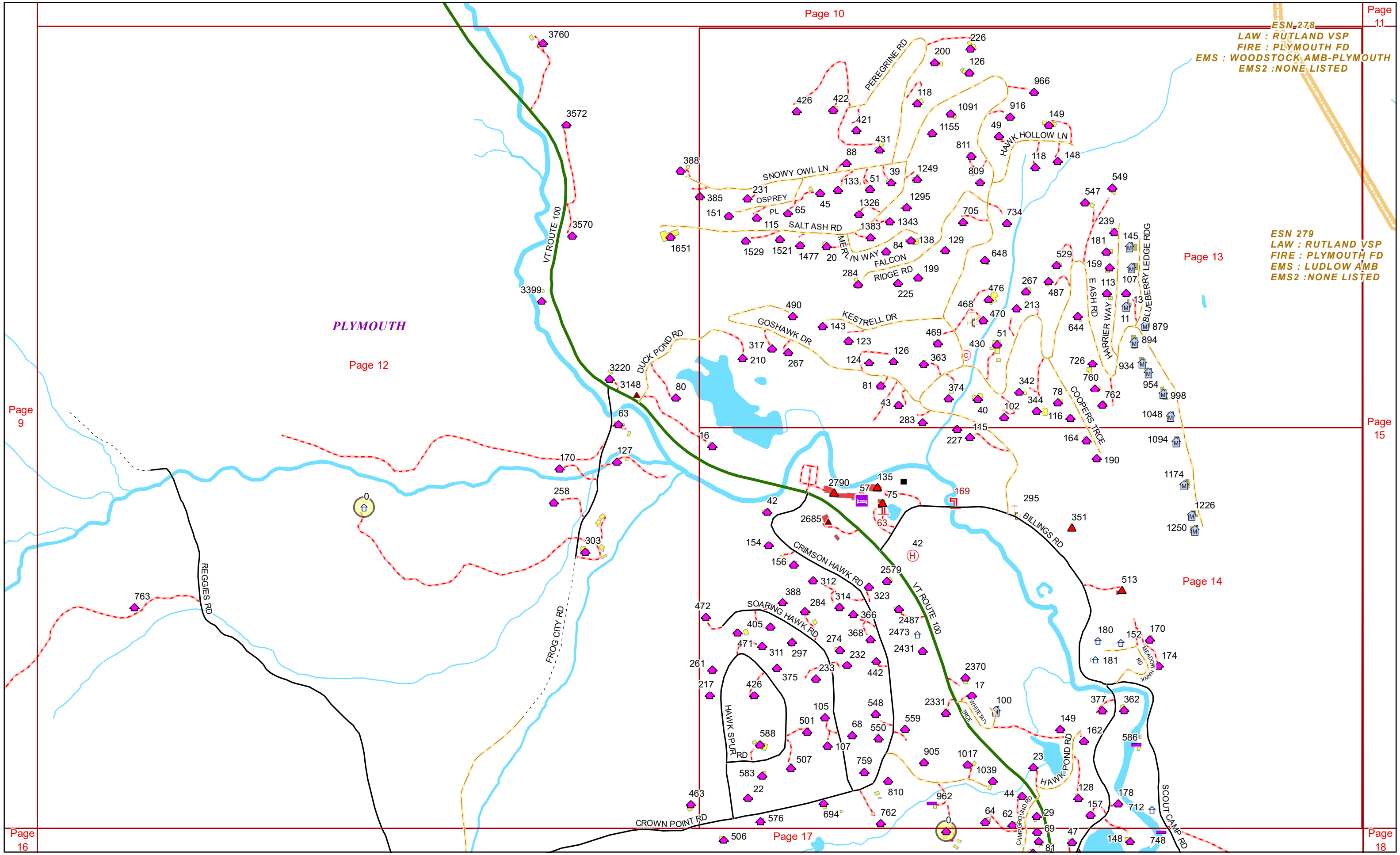
**ESN 197**  
LAW : WESTMINSTER VSP  
FIRE : READING FD  
EMS : WINDSOR AMB-READING  
EMS2 : NONE LISTED

**PLYMOUTH**

**READING**







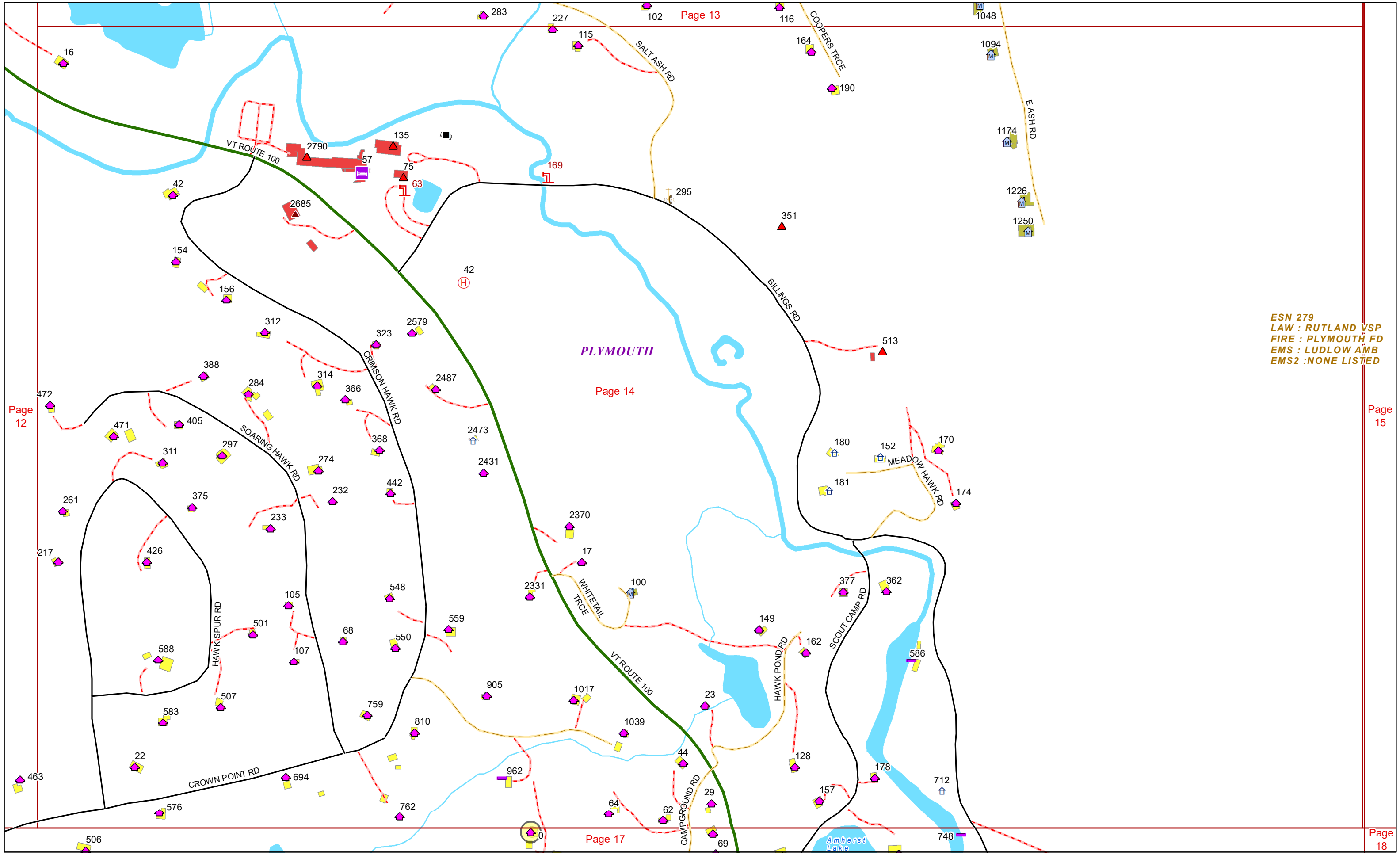
ESN-278  
LAW : RUTLAND VSP  
FIRE : PLYMOUTH FD  
EMS : WOODSTOCK AMB-PLYMOUTH  
EMS2 : NONE LISTED

PLYMOUTH

ESN 279  
LAW : RUTLAND VSP  
FIRE : PLYMOUTH FD  
EMS : LUDLOW AMB  
EMS2 : NONE LISTED







ESN 279  
LAW : RUTLAND VSP  
FIRE : PLYMOUTH FD  
EMS : LUDLOW AMB  
EMS2 : NONE LISTED



**PLYMOUTH**

Page 15

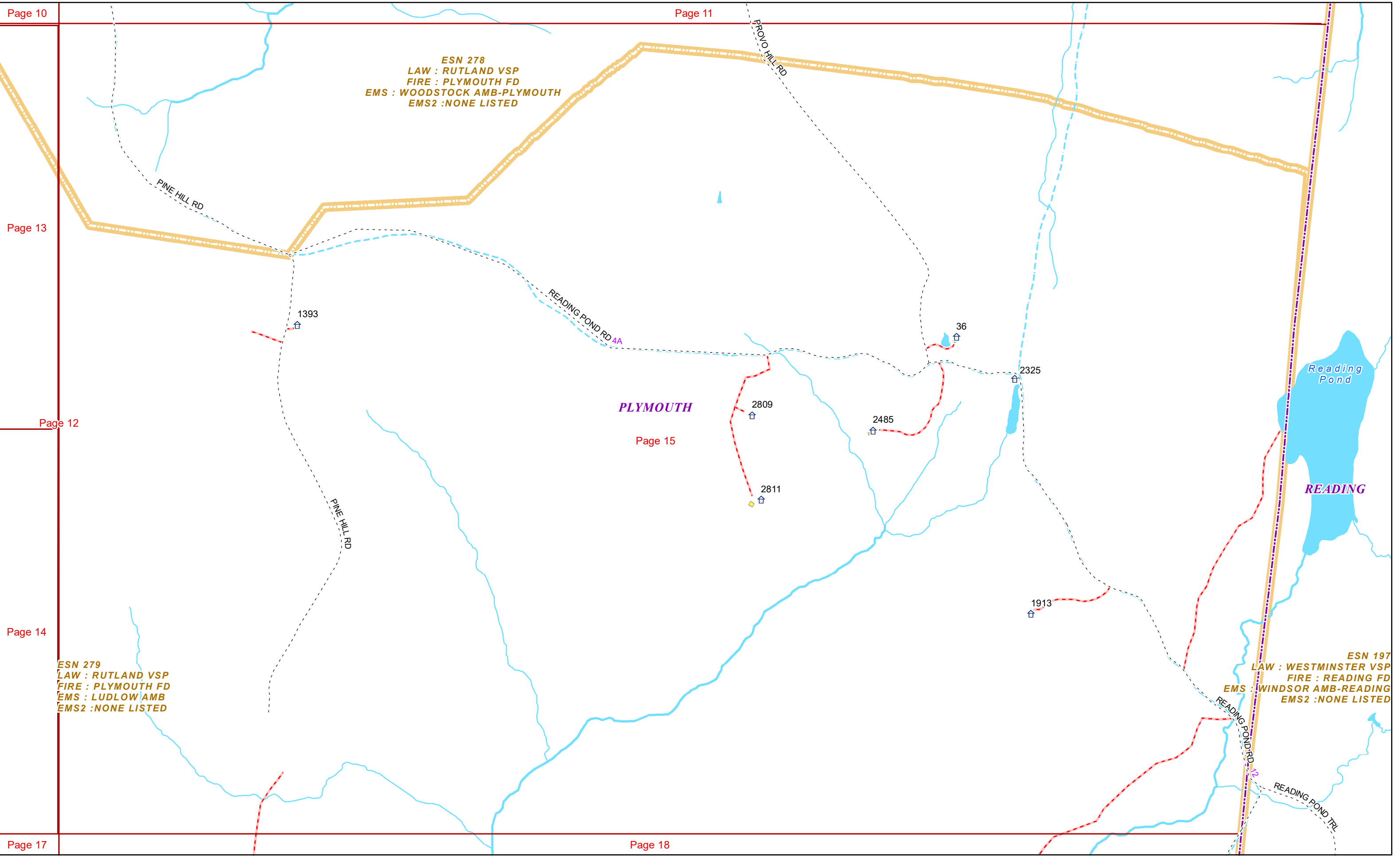
**READING**

**ESN 278**  
LAW : RUTLAND VSP  
FIRE : PLYMOUTH FD  
EMS : WOODSTOCK AMB-PLYMOUTH  
EMS2 : NONE LISTED

**ESN 279**  
LAW : RUTLAND VSP  
FIRE : PLYMOUTH FD  
EMS : LUDLOW AMB  
EMS2 : NONE LISTED

**ESN 197**  
LAW : WESTMINSTER VSP  
FIRE : READING FD  
EMS : WINDSOR AMB-READING  
EMS2 : NONE LISTED

Reading Pond





ESN 281  
LAW : RUTLAND VSP  
FIRE : MOUNT HOLLY FD  
EMS : LUDLOW AMB  
EMS2 : NONE LISTED

ESN 380  
LAW : RUTLAND VSP  
FIRE : SHREWSBURY FD  
EMS : REGIONAL AMB  
EMS2 : NONE LISTED

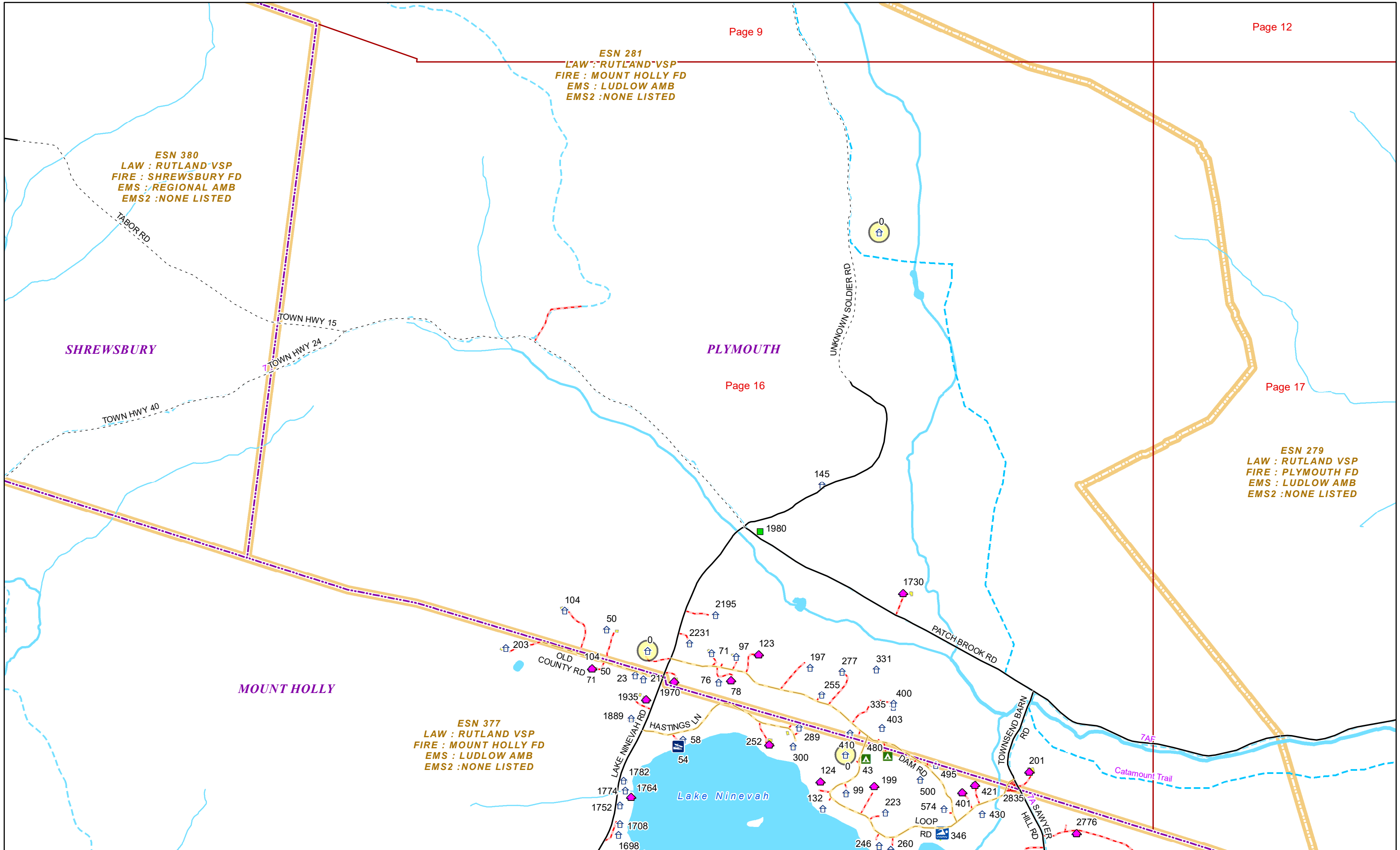
SHREWSBURY

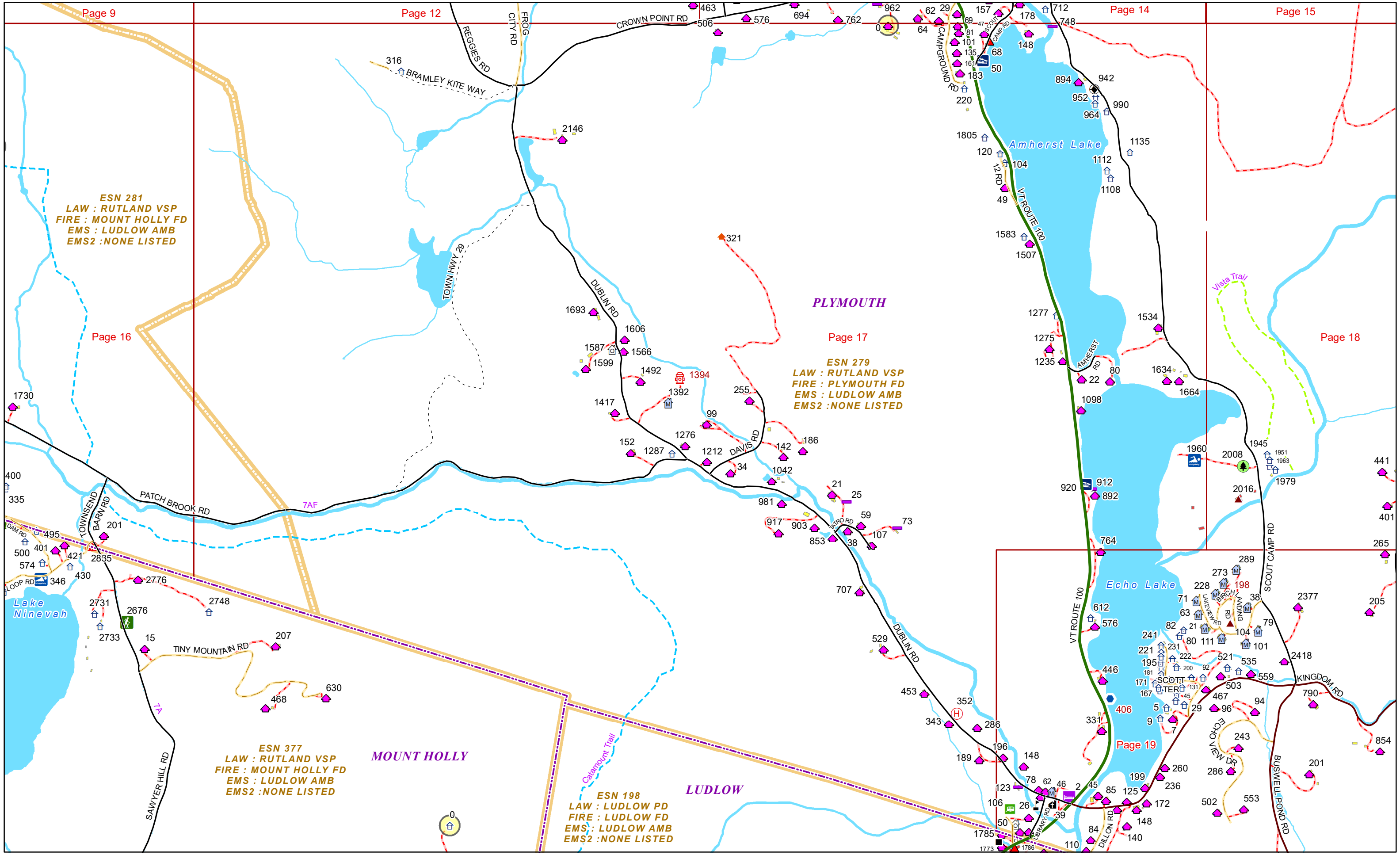
PLYMOUTH

ESN 279  
LAW : RUTLAND VSP  
FIRE : PLYMOUTH FD  
EMS : LUDLOW AMB  
EMS2 : NONE LISTED

MOUNT HOLLY

ESN 377  
LAW : RUTLAND VSP  
FIRE : MOUNT HOLLY FD  
EMS : LUDLOW AMB  
EMS2 : NONE LISTED





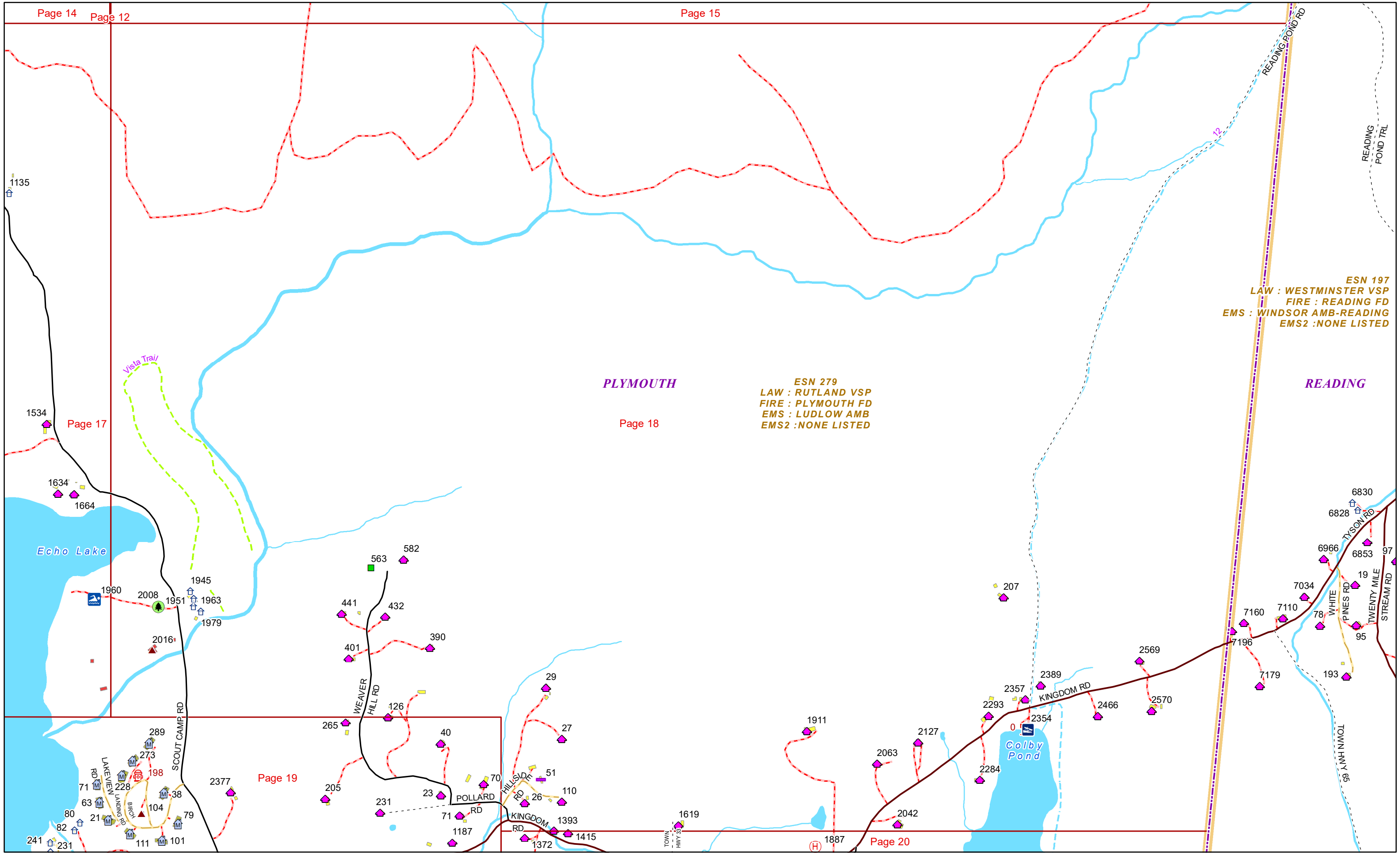
**ESN 281**  
LAW : RUTLAND VSP  
FIRE : MOUNT HOLLY FD  
EMS : LUDLOW AMB  
EMS2 : NONE LISTED

**ESN 279**  
LAW : RUTLAND VSP  
FIRE : PLYMOUTH FD  
EMS : LUDLOW AMB  
EMS2 : NONE LISTED

**ESN 377**  
LAW : RUTLAND VSP  
FIRE : MOUNT HOLLY FD  
EMS : LUDLOW AMB  
EMS2 : NONE LISTED

**ESN 198**  
LAW : LUDLOW PD  
FIRE : LUDLOW FD  
EMS : LUDLOW AMB  
EMS2 : NONE LISTED





ESN 197  
 LAW : WESTMINSTER VSP  
 FIRE : READING FD  
 EMS : WINDSOR AMB-READING  
 EMS2 : NONE LISTED

PLYMOUTH

ESN 279  
 LAW : RUTLAND VSP  
 FIRE : PLYMOUTH FD  
 EMS : LUDLOW AMB  
 EMS2 : NONE LISTED

Page 18

READING

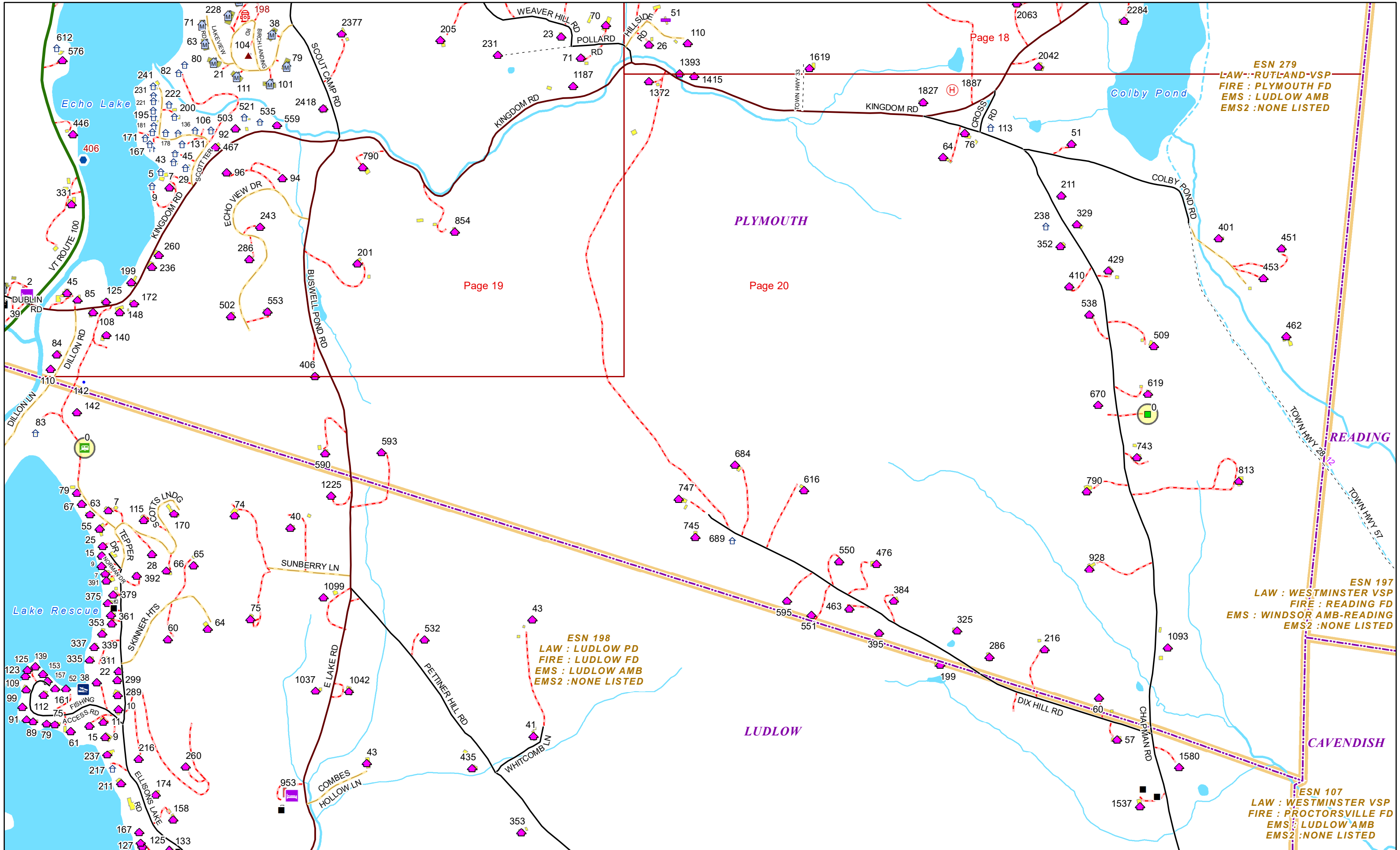
Page 19

Page 20









**ESN 279**  
LAW : RUTLAND-VSP  
FIRE : PLYMOUTH FD  
EMS : LUDLOW AMB  
EMS2 : NONE LISTED

Page 19

Page 20

**ESN 198**  
LAW : LUDLOW PD  
FIRE : LUDLOW FD  
EMS : LUDLOW AMB  
EMS2 : NONE LISTED

**ESN 197**  
LAW : WESTMINSTER VSP  
FIRE : READING FD  
EMS : WINDSOR AMB-READING  
EMS2 : NONE LISTED

**ESN 107**  
LAW : WESTMINSTER VSP  
FIRE : PROCTORSVILLE FD  
EMS : LUDLOW AMB  
EMS2 : NONE LISTED

