



VERMONT E9-1-1 MapBook

Pomfret

E9-1-1 MapBook with GIS Data

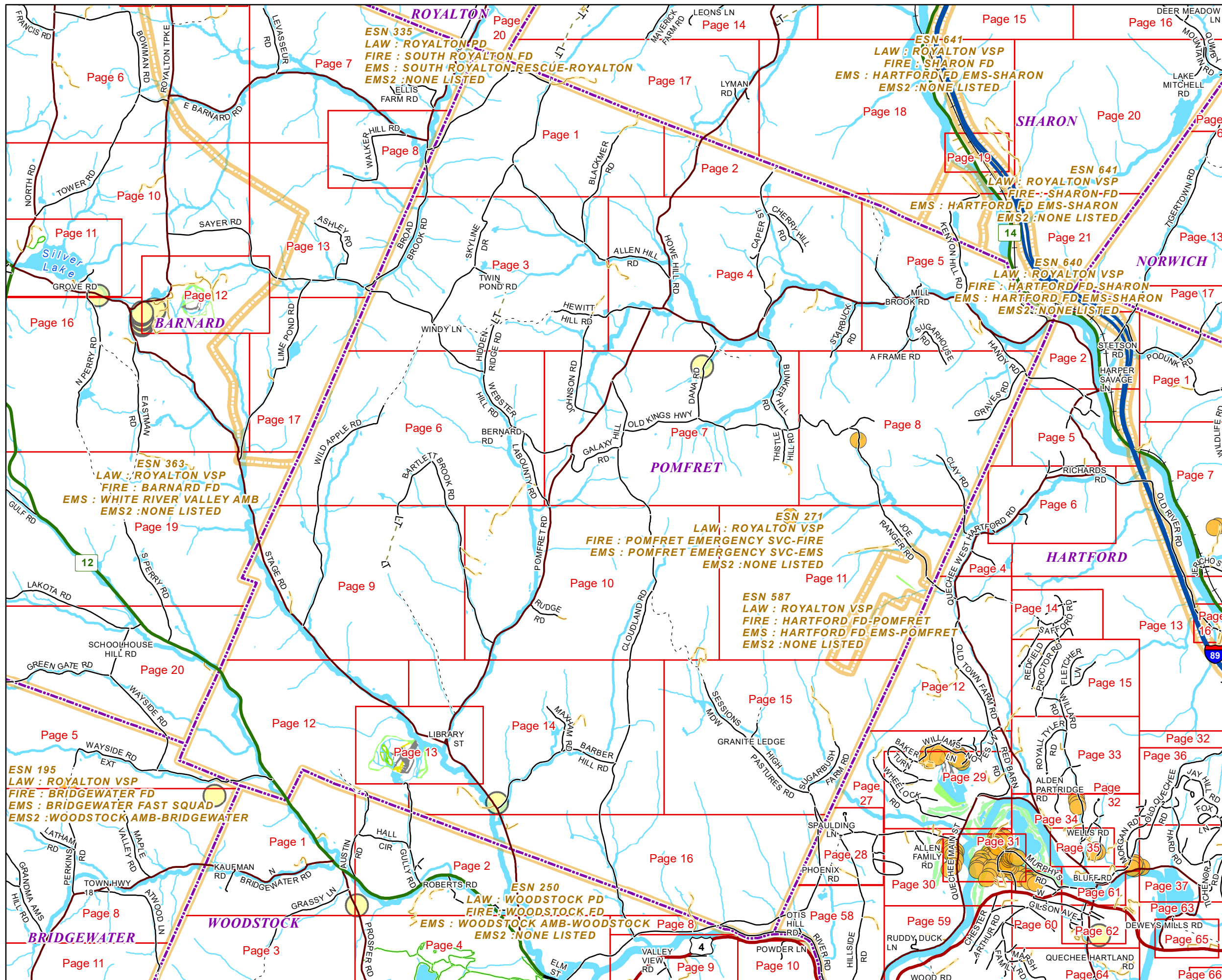
Use constraints: The 9-1-1 related data layers (Esites, Landmarks, Roads, Driveways, Footprints, Atlas Sheets, ESZ, etc.) were developed and designed for Enhanced 9-1-1 purposes only. The user should understand that the nature of the Enhanced 9-1-1 data layers means they are never complete. **Each municipal government is responsible for maintenance of the E9-1-1 database.** Other data (non-E9-1-1 related) used in the Vermont E9-1-1 MapBook is acquired from the Vermont Center for Geographic Information (VCGI) (vcgi.vermont.gov) and local Regional Planning Commissions.

Disclaimer:

This Vermont E9-1-1 MapBook and GIS data is for general reference only. Data layers that appear on the map may or may not be accurate, current or otherwise reliable. The E9-1-1 Board and the State of Vermont make no representations of any kind, including but not limited to the warranties of merchantability or fitness for a particular use, not are any such warranties to be implied with respect to the GIS data and MapBook.

For Questions/Updates:
 Contact VT Enhanced 9-1-1 Board:
 Phone: 802-828-4911
 Email: e911.info@vermont.gov
 Website: e911.vermont.gov



























1/16/2024



























































Legend





























ESITES




























SITETYPE

-  **COMMERCIAL
-  **CULTURAL
-  **EDUCATIONAL
-  **GOVERNMENT
-  **INDUSTRIAL
-  **OTHER COMMERCIAL
-  **PUBLIC GATHERING
-  **UTILITY
-  ABANDONED
-  ACCESS POINT
-  ACCESSORY BARN
-  ACCESSORY BUILDING
-  AIR SUPPORT / MAINTENANCE FACILITY
-  AIR TRAFFIC CONTROL CENTER / COMMAND CENTER
-  AIRPORT TERMINAL
-  AMBULANCE SERVICE
-  AUDITORIUM / CONCERT HALL / THEATER / OPERA HOUSE
-  BANK
-  BOAT RAMP / DOCK
-  BORDER CROSSING
-  BORDER PATROL
-  BREWERY
-  BUS STATION / DISPATCH FACILITY
-  CAMP
-  CAMPGROUND
-  CEMETERY

-  CITY / TOWN HALL
-  COAST GUARD
-  COLLEGE / UNIVERSITY
-  COMMERCIAL CONSTRUCTION SERVICE
-  COMMERCIAL FARM
-  COMMERCIAL GARAGE
-  COMMERCIAL W/RESIDENCE
-  COMMUNICATION BOX
-  COMMUNICATION TOWER
-  COMMUNITY / RECREATION FACILITY
-  CONDOMINIUM
-  COURT HOUSE
-  CUSTOMS SERVICE
-  DAY CARE FACILITY
-  DEVELOPMENT SITE
-  EBS TOWER
-  EMERGENCY PHONE / CALLBOX
-  FAIR / EXHIBITION/ RODEO GROUNDS
-  FERRY TERMINAL / DISPATCH FACILITY
-  FIRE STATION
-  FISH FARM / HATCHERY
-  FITNESS FACILITY
-  FOOD DISTRIBUTION CENTER
-  GAS STATION
-  GATED W/BUILDING
-  GATED W/O BUILDING
-  GOLF COURSE
-  GRAVEL PIT / QUARRY / MINE











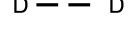








-  GREENHOUSE / NURSERY
-  GROCERY STORE
-  HARBOR / MARINA
-  HAZARDOUS MATERIALS FACILITY
-  HAZARDOUS STORAGE FACILITY
-  HEALTH CLINIC
-  HELIPAD / HELIPORT / HELISPOT
-  HISTORIC SITE / POINT OF INTEREST
-  HOSPITAL / MEDICAL CENTER
-  HOUSE OF WORSHIP
-  HYDROELECTRIC FACILITY
-  ICE ARENA
-  INSTITUTIONAL RESIDENCE / DORM / BARRACKS
-  LANDFILL
-  LAW ENFORCEMENT
-  LIBRARY
-  LODGING B&B / HOTEL / MOTEL / INN
-  LOOKOUT TOWER
-  LUMBER MILL / SAW MILL
-  MANUFACTURING FACILITY
-  MOBILE HOME
-  MORGUE
-  MULTI-FAMILY DWELLING
-  MUSEUM
-  NATIONAL GUARD /
-  NUCLEAR FACILITY
-  NURSING HOME / LONG TERM CARE
-  OFFICE BUILDING

-  OIL / GAS FACILITY
-  OTHER
-  OTHER RESIDENTIAL
-  OUTPATIENT CLINIC
-  PARK AND RIDE / COMMUTER
-  PHARMACY
-  PICNIC AREA
-  POST OFFICE
-  PRISON / CORRECTIONAL FACILITY
-  PRIVATE AND EXPRESS SHIPPING FACILITY
-  PSAP
-  PUBLIC BEACH
-  PUBLIC TELEPHONE
-  PUBLIC WATER SUPPLY INTAKE
-  PUBLIC WATER SUPPLY WELL
-  PUMP STATION
-  RACE TRACK / DRAGSTRIP
-  RAILROAD STATION
-  RESIDENTIAL FARM
-  REST STOP / ROADSIDE PARK
-  RESTAURANT
-  RETAIL FACILITY
-  RV HOOKUP
-  SCHOOL K / 12
-  SEASONAL HOME
-  SHOOTING RANGE
-  SINGLE FAMILY DWELLING
-  SKI AREA / ALPINE





-  SOLAR FACILITY
-  SPORTS ARENA /
-  STATE CAPITOL
-  STATE GARAGE
-  STATE GOVERNMENT FACILITY
-  STATE PARK
-  STORAGE UNITS
-  SUBSTATION
-  SUGARHOUSE
-  TEMPORARY STRUCTURE
-  TOWN GARAGE
-  TOWN OFFICE
-  TRAILHEAD
-  TRANSFER STATION
-  UNKNOWN
-  US FOREST FACILITY
-  US GOVERNMENT FACILITY
-  UTILITY POLE W/PHONE
-  VETERINARY HOSPITAL / CLINIC
-  VISITOR / INFORMATION CENTER
-  WAREHOUSE
-  WASTE / BIOMASS FACILITY
-  WASTEWATER TREATMENT PLANT
-  WATER TANK
-  WATER TOWER
-  WIND FACILITY / WIND TOWER
-  YOUTH CAMP

Legend

Roads

-  Interstate Highway
-  US Highway
-  State Highway
-  Town Highway Class 1
-  Town Highway Class 2
-  Town Highway Class 3
-  Town Highway Class 4
-  Private
-  Driveway
-  Discontinued Road
-  Legal Trail
-  Ferry
-  Military - no public access
-  National Forest Highway
-  State Forest Highway
-  Proposed
-  Rivers
-  Driveways
-  Railroad

Hydrants

-  Drafting Site
-  Dry Hydrant
-  Municipal Hydrant
-  Pressurized Hydrant

Townline





Emergency Service Zones



FootPrints

-  Airport
-  Solar Field
-  Alpine Trail Easiest
-  Alpine Trail Intermediate
-  Alpine Trail Advanced
-  Alpine Trail Expert
-  Alpine Glade Marked
-  Alpine Glade Not Marked
-  Building
-  Farm
-  Golf Course
-  Quarry
-  Park
-  Shopping Center
-  Stadium/Arena
-  Other

Addressing Error

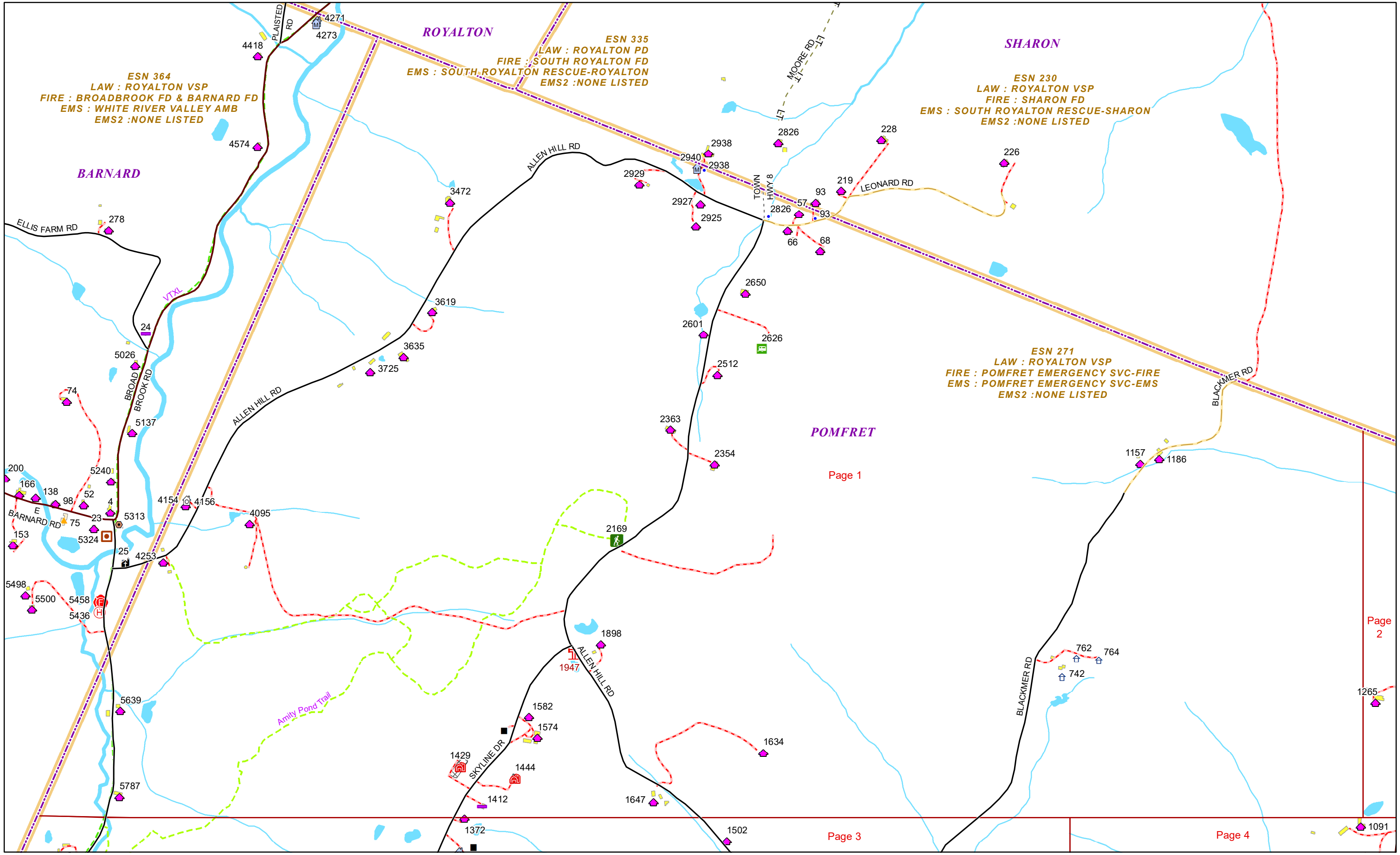
-  Orange - Duplicated Addressed Building
-  Yellow - Unnumbered Building

POMFRET Road Name Index

ROAD NAME	PAGE(S)
A FRAME RD	5
ALLEN HILL RD	1,3,4,8
AUSTIN RD	2,12
BARBER HILL RD	14
BARTLETT BROOK RD	6,9,10
BERNARD RD	6
BIRCH TREE CIR	10
BLACKMER RD	1,3
BROAD BROOK RD	8
BUNKER HILL RD	4,7,8
CABIN HILL RD	5
CAPER ST	2,4
CHERRY HILL RD	4
CLAY RD	8
CLIFFORD RD	4
CLOUDLAND RD	7,10,14
DANA RD	4
DINSMOOR RD	10
FREEMAN RD	5
GALAXY HILL RD	7
GRANITE LEDGE	15
GRAVES RD	8
GULLY RD	14
HANDY RD	2,5
HARDING PL	16

ROAD NAME	PAGE(S)
HERBIE HL	4
HEWITT HILL RD	3,4
HEWITT ST	3
HIDDEN RIDGE RD	3
HIGH PASTURES RD	15,16
HOWE HILL RD	2,4,17
JOE RANGER RD	8,22
JOHNSON RD	7
KENYON HILL RD	5
LABOUNTY RD	6,7
LEONARD RD	17
LIBRARY ST	13
LIMEY LN	4
LOG CABIN DR	14
LOIS LN	9
MAPLE VIEW RD	4
MAXHAM RD	14
MILL BROOK RD	5
OLD FARM DR	11
OLD KINGS HWY	7
ORCHARD HL	14
POMFRET RD	2,4,5,7,10,13,14
RIVER RD	16
ROLLING RIDGE DR	16
RUDGE RD	10

ROAD NAME	PAGE(S)
SCHOOL VIEW DR	16
SESSIONS MDW	10,15
SKYLINE DR	3
SPAULDING LN	16
SPOONER RD	10
STAGE RD	9,13
STARBUCK RD	4
STONEWALL RD	4
SUGARBUSH FARM RD	15
SUGARHOUSE RD	5
THISTLE HILL RD	7
TOM WHITE HL	10
TOTMAN HILL RD	14
TOWN HWY 12	2
TOWN HWY 13	2
TOWN HWY 38	9
TOWN HWY 42	10
TOWN HWY 8	1
TWIN POND RD	3
VT ROUTE 12	1,12
WAYSIDE RD	5
WEBSTER HILL RD	3,6,7
WHITE RIVER LN	5
WILD APPLE RD	6
WINDY LN	3



ESN 364
LAW : ROYALTON VSP
FIRE : BROADBROOK FD & BARNARD FD
EMS : WHITE RIVER VALLEY AMB
EMS2 : NONE LISTED

ESN 335
LAW : ROYALTON PD
FIRE : SOUTH ROYALTON FD
EMS : SOUTH ROYALTON RESCUE-ROYALTON
EMS2 : NONE LISTED

ESN 230
LAW : ROYALTON VSP
FIRE : SHARON FD
EMS : SOUTH ROYALTON RESCUE-SHARON
EMS2 : NONE LISTED

ESN 271
LAW : ROYALTON VSP
FIRE : POMFRET EMERGENCY SVC-FIRE
EMS : POMFRET EMERGENCY SVC-EMS
EMS2 : NONE LISTED

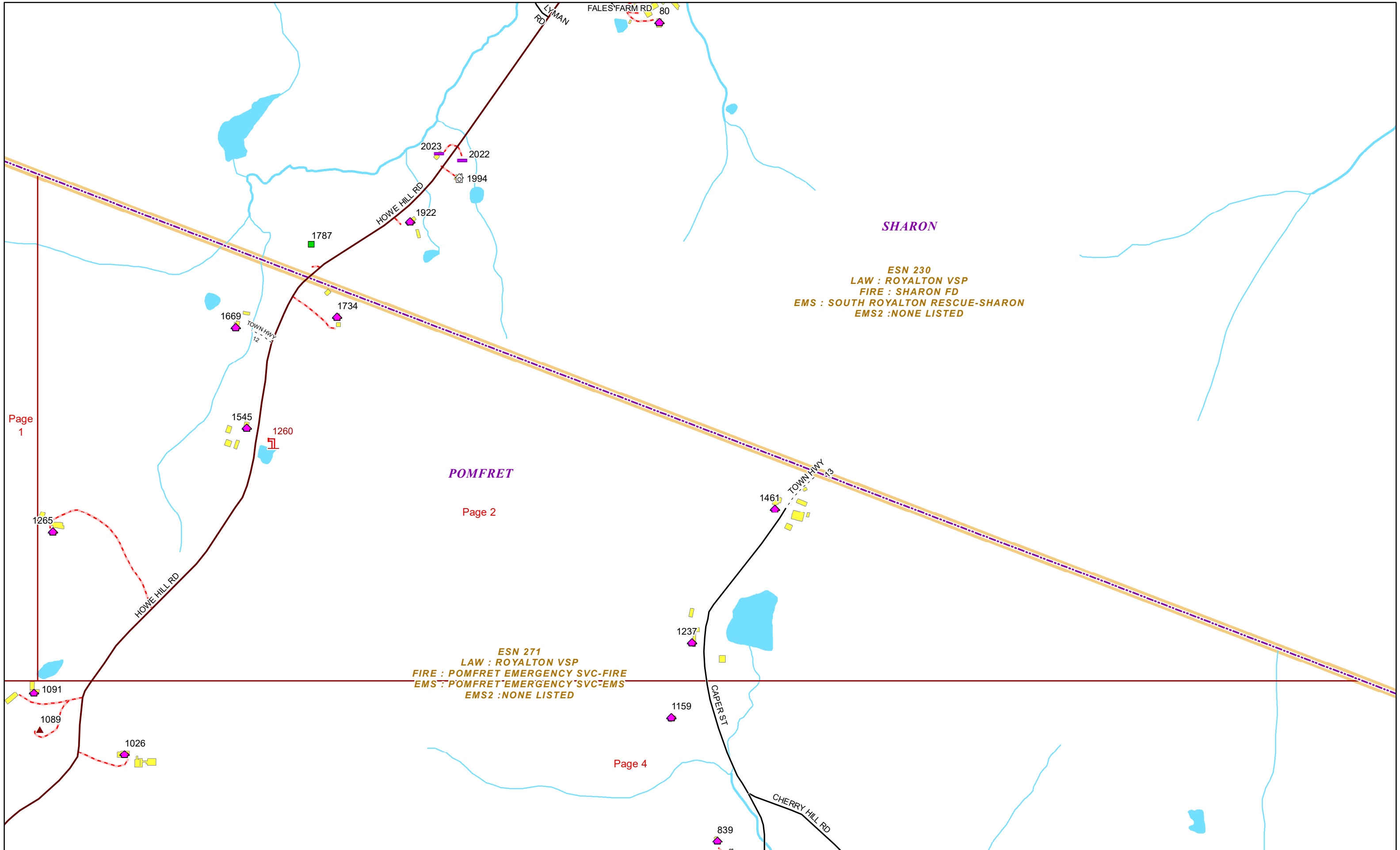
Page 1

Page 2

Page 3

Page 4





Page 1

POMFRET

Page 2

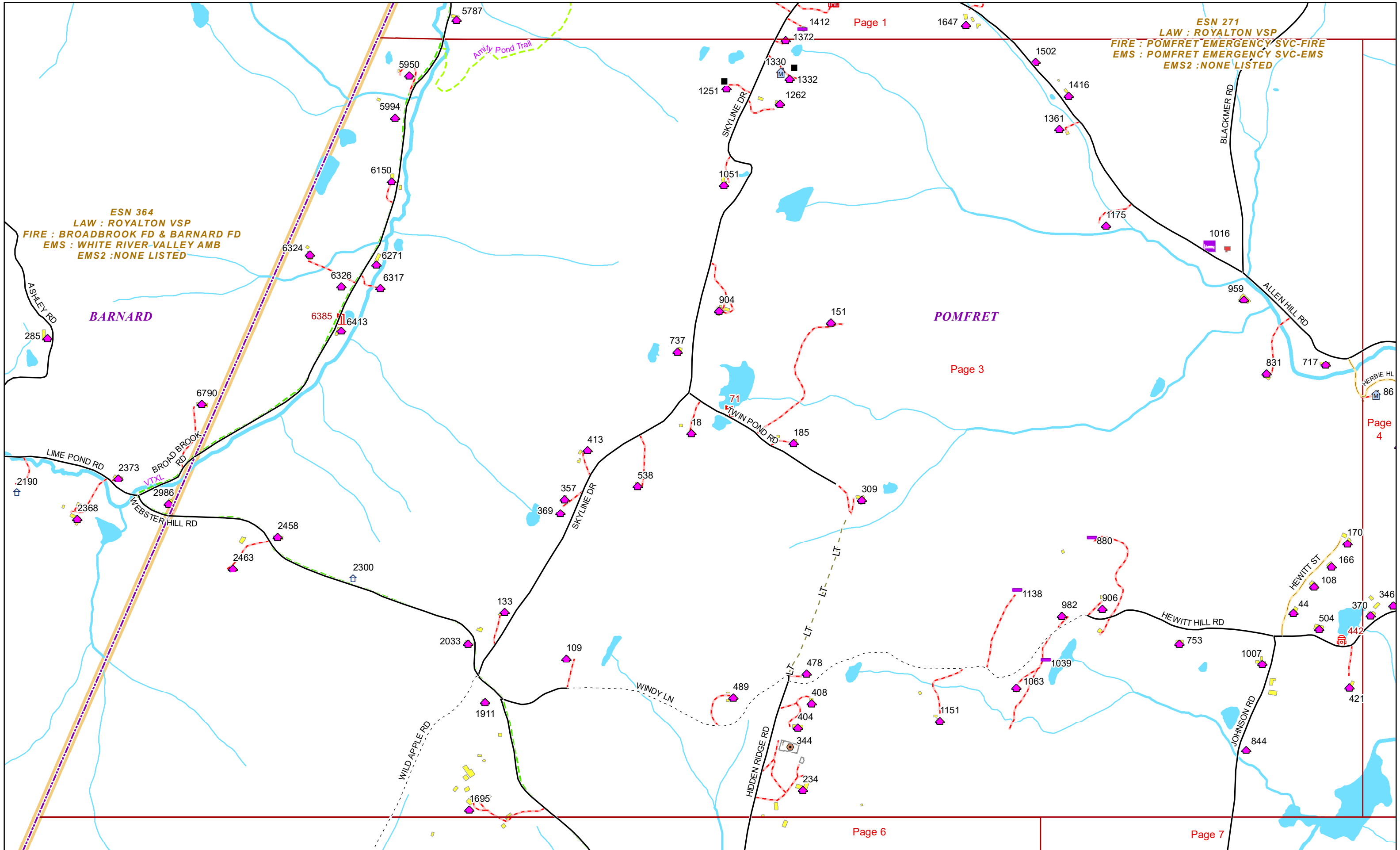
SHARON

ESN 230
 LAW : ROYALTON VSP
 FIRE : SHARON FD
 EMS : SOUTH ROYALTON RESCUE-SHARON
 EMS2 : NONE LISTED

ESN 271
 LAW : ROYALTON VSP
 FIRE : POMFRET EMERGENCY SVC-FIRE
 EMS : POMFRET EMERGENCY SVC-EMS
 EMS2 : NONE LISTED

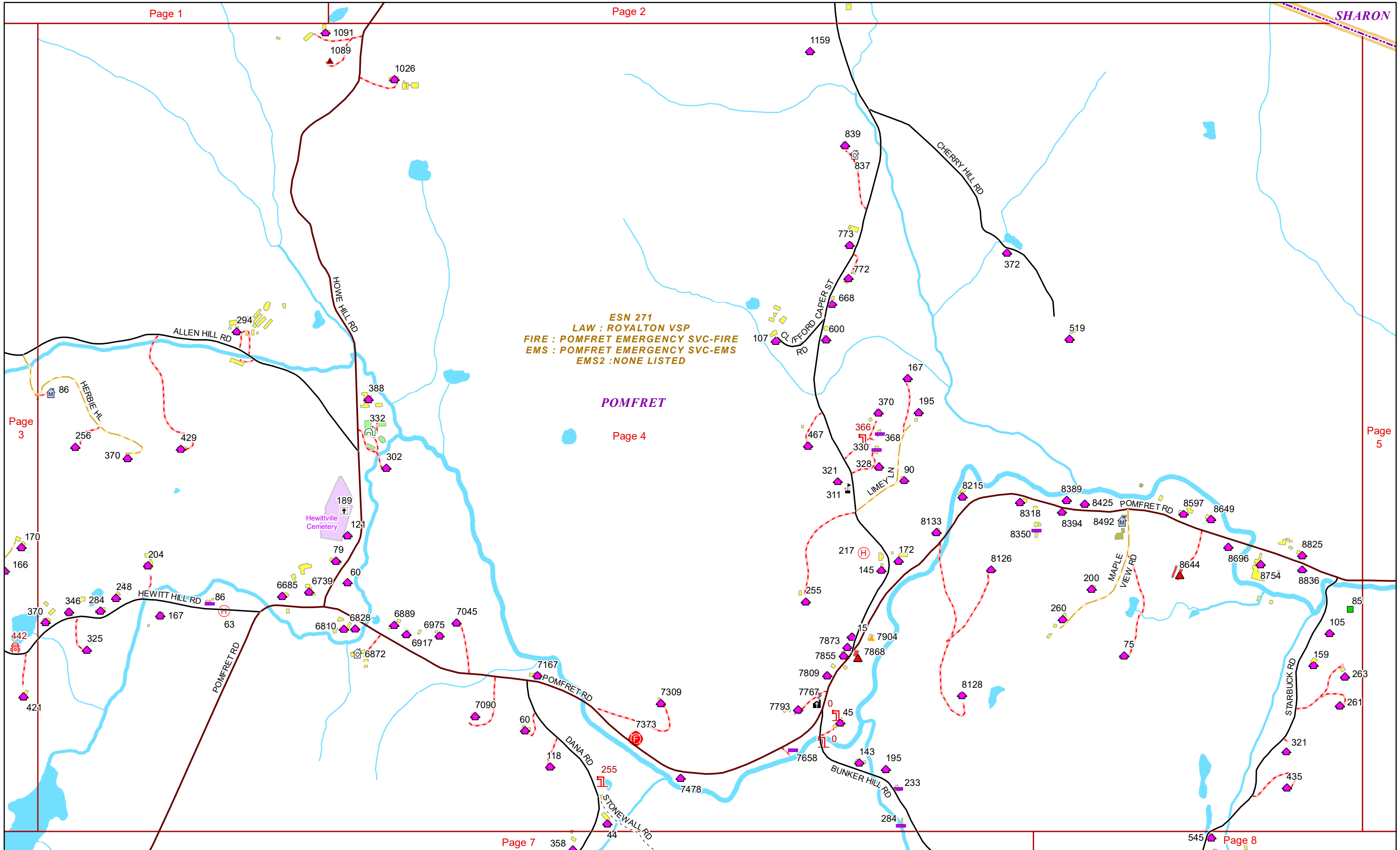
Page 4





ESN 271
 LAW : ROYALTON VSP
 FIRE : POMFRET EMERGENCY SVC-FIRE
 EMS : POMFRET EMERGENCY SVC-EMS
 EMS2 : NONE LISTED

POMFRET



ESN 230
LAW : ROYALTON VSP
FIRE : SHARON FD
EMS : SOUTH ROYALTON RESCUE-SHARON
EMS2 : NONE LISTED

ESN 640
LAW : ROYALTON VSP
FIRE : HARTFORD FD-SHARON
EMS : HARTFORD FD EMS-SHARON
EMS2 : NONE LISTED

ESN 641
LAW : ROYALTON VSP
FIRE : SHARON FD
EMS : HARTFORD FD EMS-SHARON
EMS2 : NONE LISTED

ESN 230
LAW : ROYALTON VSP
FIRE : SHARON FD
EMS : SOUTH ROYALTON RESCUE-SHARON
EMS2 : NONE LISTED

ESN 271
LAW : ROYALTON VSP
FIRE : POMFRET EMERGENCY SVC-FIRE
EMS : POMFRET EMERGENCY SVC-EMS
EMS2 : NONE LISTED

ESN 230
LAW : ROYALTON VSP
FIRE : SHARON FD
EMS : SOUTH ROYALTON RESCUE-SHARON
EMS2 : NONE LISTED

ESN 640
LAW : ROYALTON VSP
FIRE : HARTFORD FD-SHARON
EMS : HARTFORD FD EMS-SHARON
EMS2 : NONE LISTED

ESN 331
LAW : NORWICH PD
FIRE : NORWICH FD
EMS : HANOVER FD
EMS2 : NONE LISTED

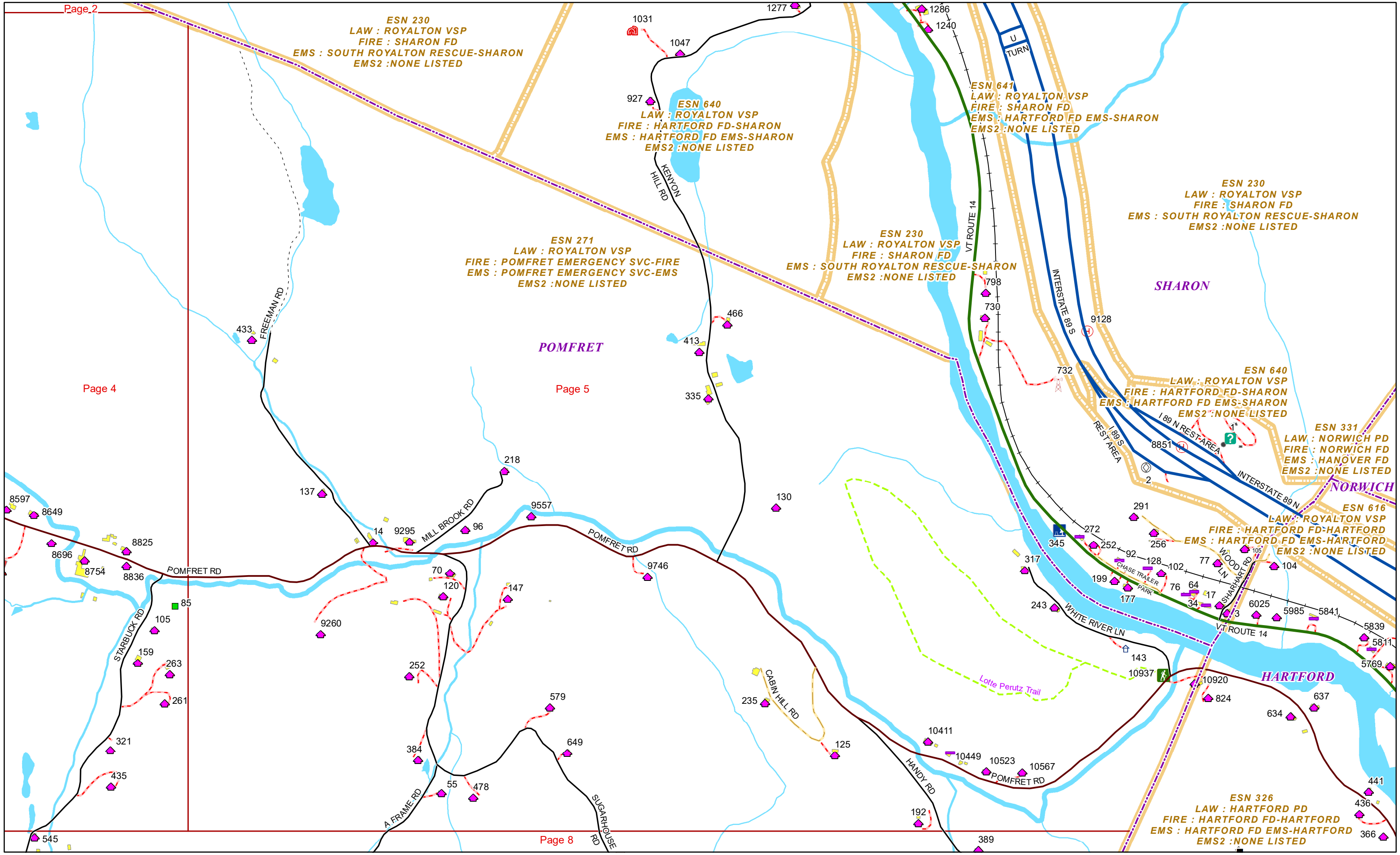
ESN 616
LAW : ROYALTON VSP
FIRE : HARTFORD FD-HARTFORD
EMS : HARTFORD FD EMS-HARTFORD
EMS2 : NONE LISTED

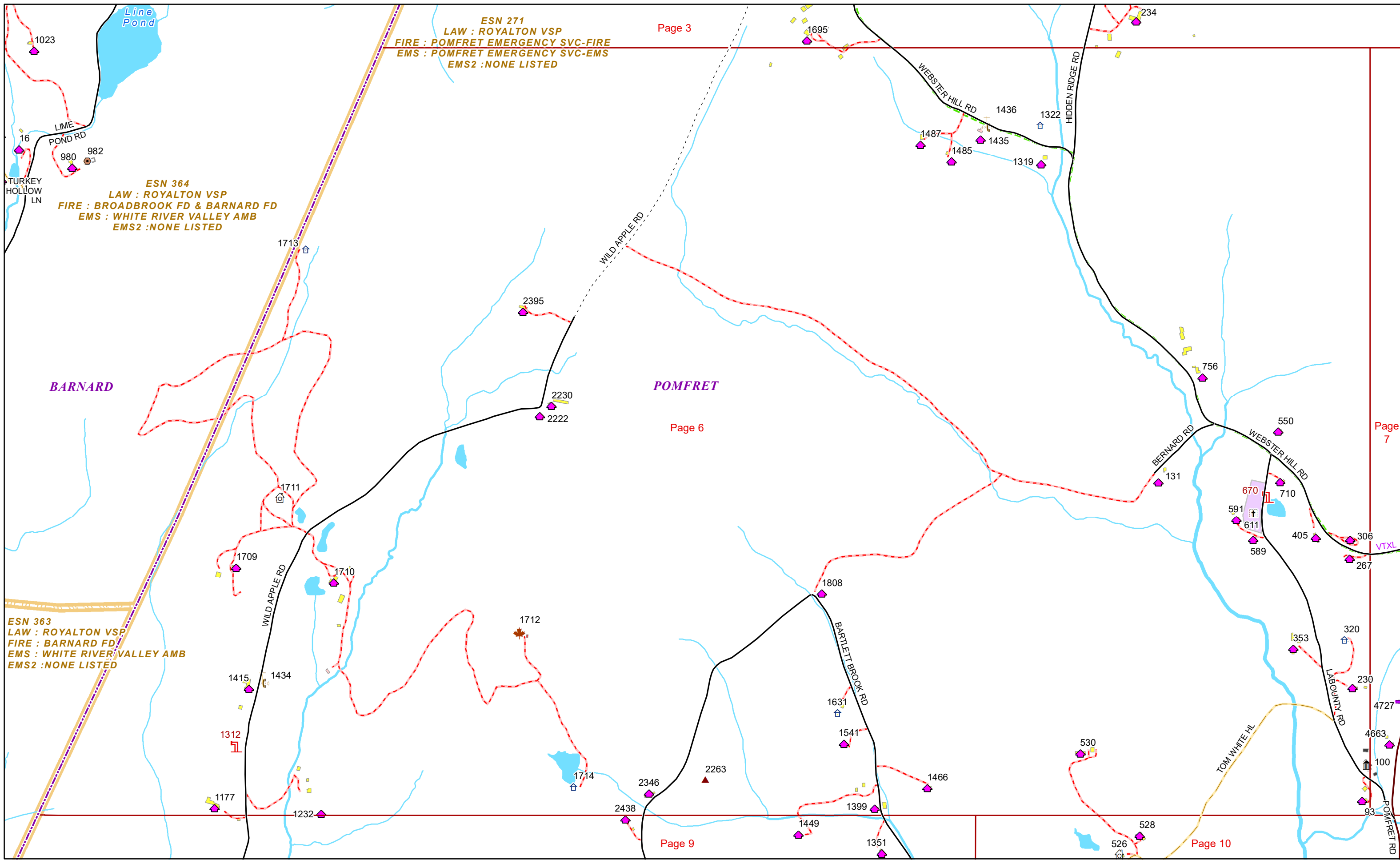
ESN 326
LAW : HARTFORD PD
FIRE : HARTFORD FD-HARTFORD
EMS : HARTFORD FD EMS-HARTFORD
EMS2 : NONE LISTED

Page 4

Page 5

Page 8





Page 3

POMFRET

Page 6

Page 7

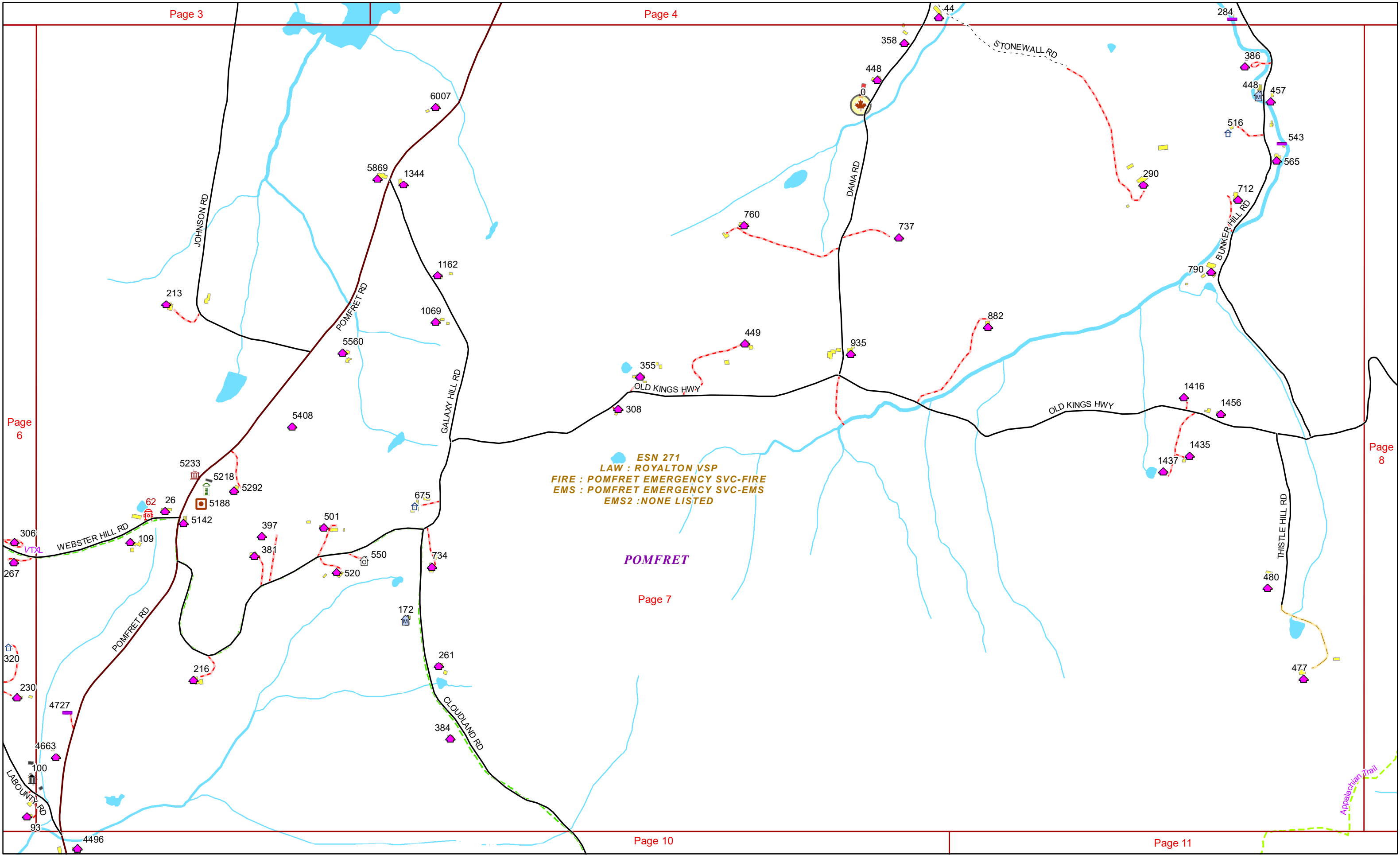
Page 9

Page 10



ESN 271
 LAW : ROYALTON VSP
 FIRE : POMFRET EMERGENCY SVC-FIRE
 EMS : POMFRET EMERGENCY SVC-EMS
 EMS2 : NONE LISTED

POMFRET

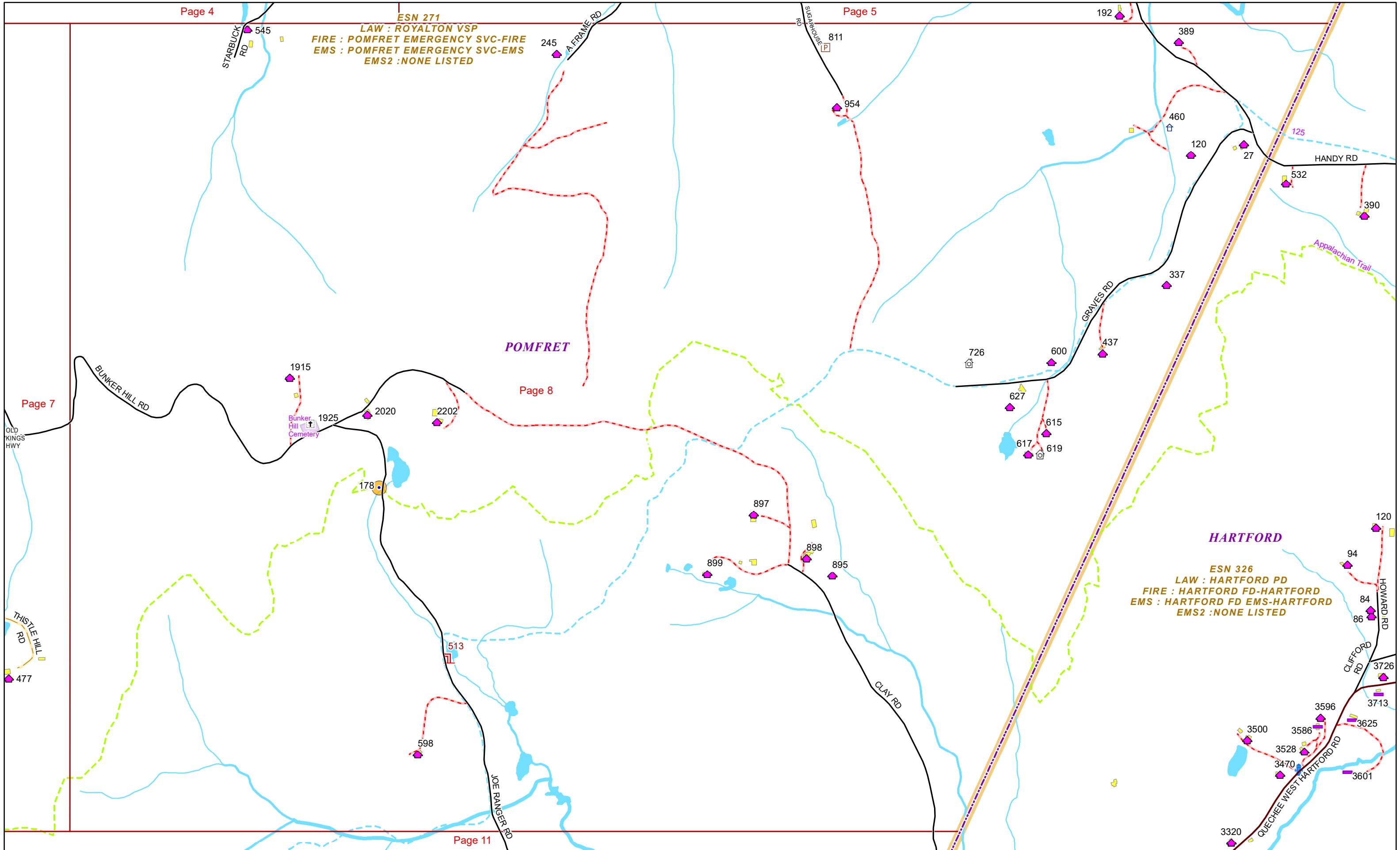


ESN 271
LAW : ROYALTON VSP
FIRE : POMFRET EMERGENCY SVC-FIRE
EMS : POMFRET EMERGENCY SVC-EMS
EMS2 : NONE LISTED

POMFRET

HARTFORD

ESN 326
LAW : HARTFORD PD
FIRE : HARTFORD FD-HARTFORD
EMS : HARTFORD FD EMS-HARTFORD
EMS2 : NONE LISTED

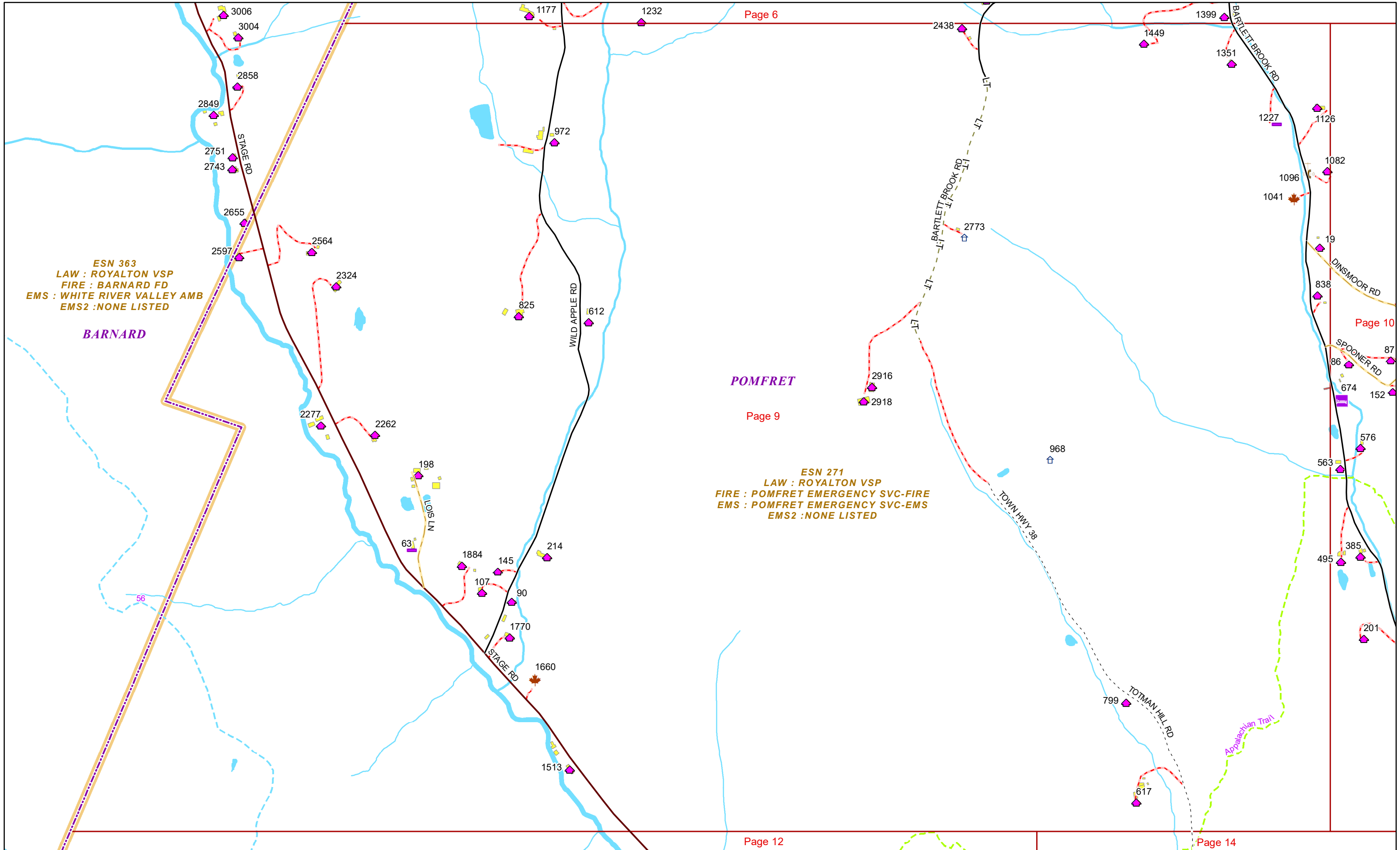


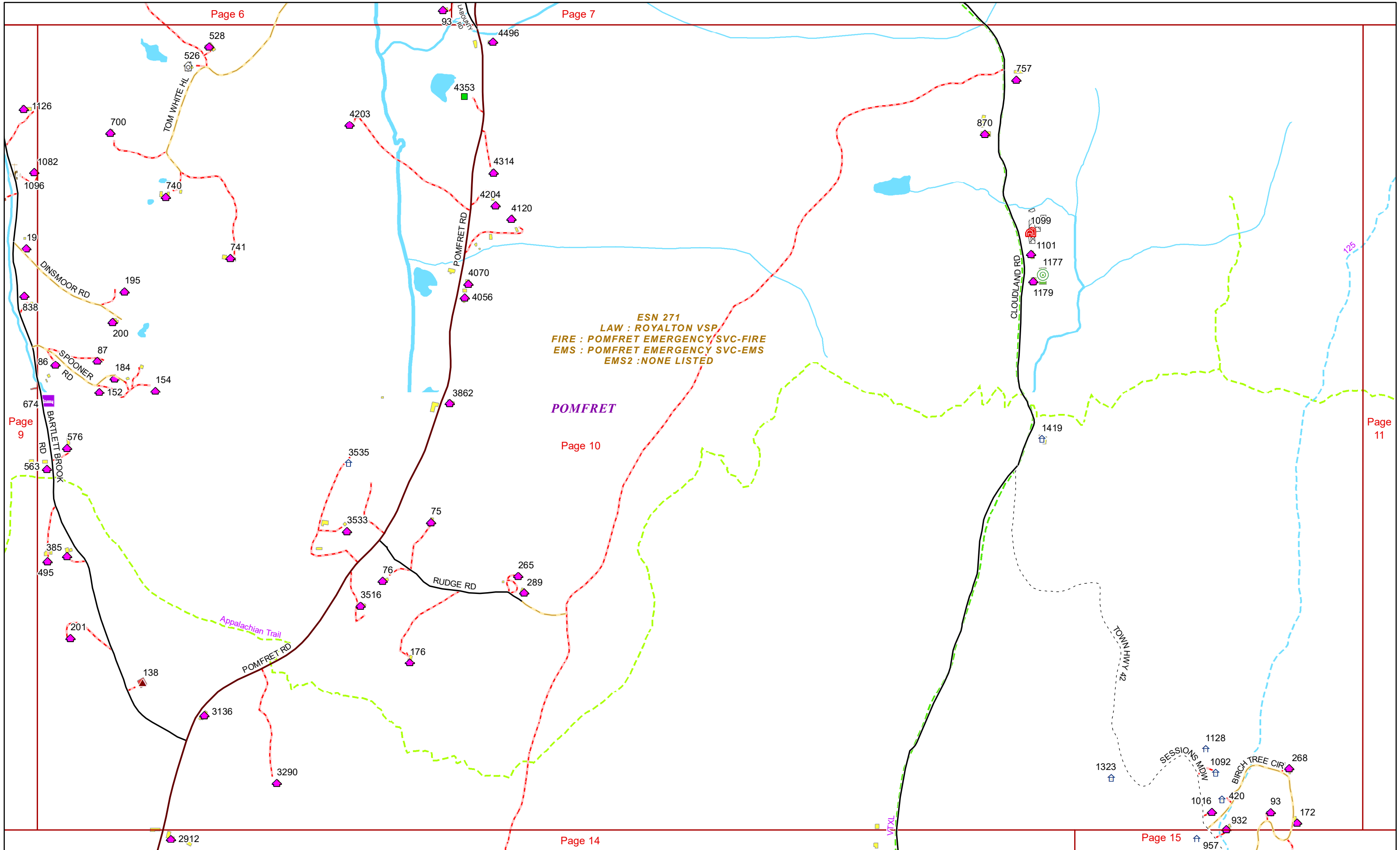
ESN 363
 LAW : ROYALTON VSP
 FIRE : BARNARD FD
 EMS : WHITE RIVER VALLEY AMB
 EMS2 : NONE LISTED

BARNARD

ESN 271
 LAW : ROYALTON VSP
 FIRE : POMFRET EMERGENCY SVC-FIRE
 EMS : POMFRET EMERGENCY SVC-EMS
 EMS2 : NONE LISTED

POMFRET





ESN 271
LAW : ROYALTON VSP
FIRE : POMFRET EMERGENCY SVC-FIRE
EMS : POMFRET EMERGENCY SVC-EMS
EMS2 : NONE LISTED

POMFRET



Appalachian Trail

178

125

524

236

1407

169

140

OLD FARM DR

ESN 271
LAW : ROYALTON VSP
FIRE : POMFRET EMERGENCY SVC-FIRE
EMS : POMFRET EMERGENCY SVC-EMS
EMS2 : NONE LISTED

POMFRET

Page 11

ESN 587
LAW : ROYALTON VSP
FIRE : HARTFORD FD-POMFRET
EMS : HARTFORD FD EMS-POMFRET
EMS2 : NONE LISTED

1560

1700

1562

1705

JOE RANGER RD

2440

66

2251

SAFFORD RD

2069

2067

HARTFORD

ESN 271
LAW : ROYALTON VSP
FIRE : POMFRET EMERGENCY SVC-FIRE
EMS : POMFRET EMERGENCY SVC-EMS
EMS2 : NONE LISTED

1068

1893

1033

973

ESN 326
LAW : HARTFORD PD
FIRE : HARTFORD FD-HARTFORD
EMS : HARTFORD FD EMS-HARTFORD
EMS2 : NONE LISTED

1803

1753

1715

864

841

791

1564

332

671

515

718

707



BARNARD

ESN 363
LAW : ROYALTON VSP
FIRE : BARNARD FD
EMS : WHITE RIVER VALLEY AMB
EMS2 : NONE LISTED

POMFRET

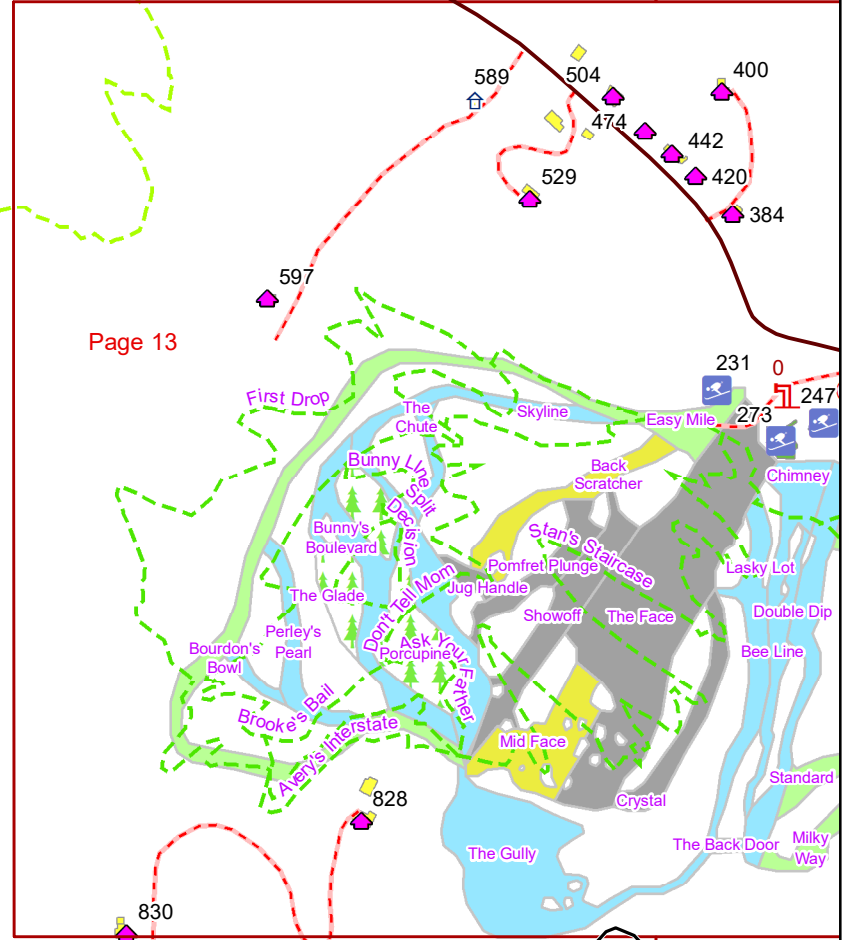
ESN 271
LAW : ROYALTON VSP
FIRE : POMFRET EMERGENCY SVC-FIRE
EMS : POMFRET EMERGENCY SVC-EMS
EMS2 : NONE LISTED

BRIDGEWATER

ESN 195
LAW : ROYALTON VSP
FIRE : BRIDGEWATER FD
EMS : BRIDGEWATER FAST SQUAD
EMS2 : WOODSTOCK AMB-BRIDGEWATER

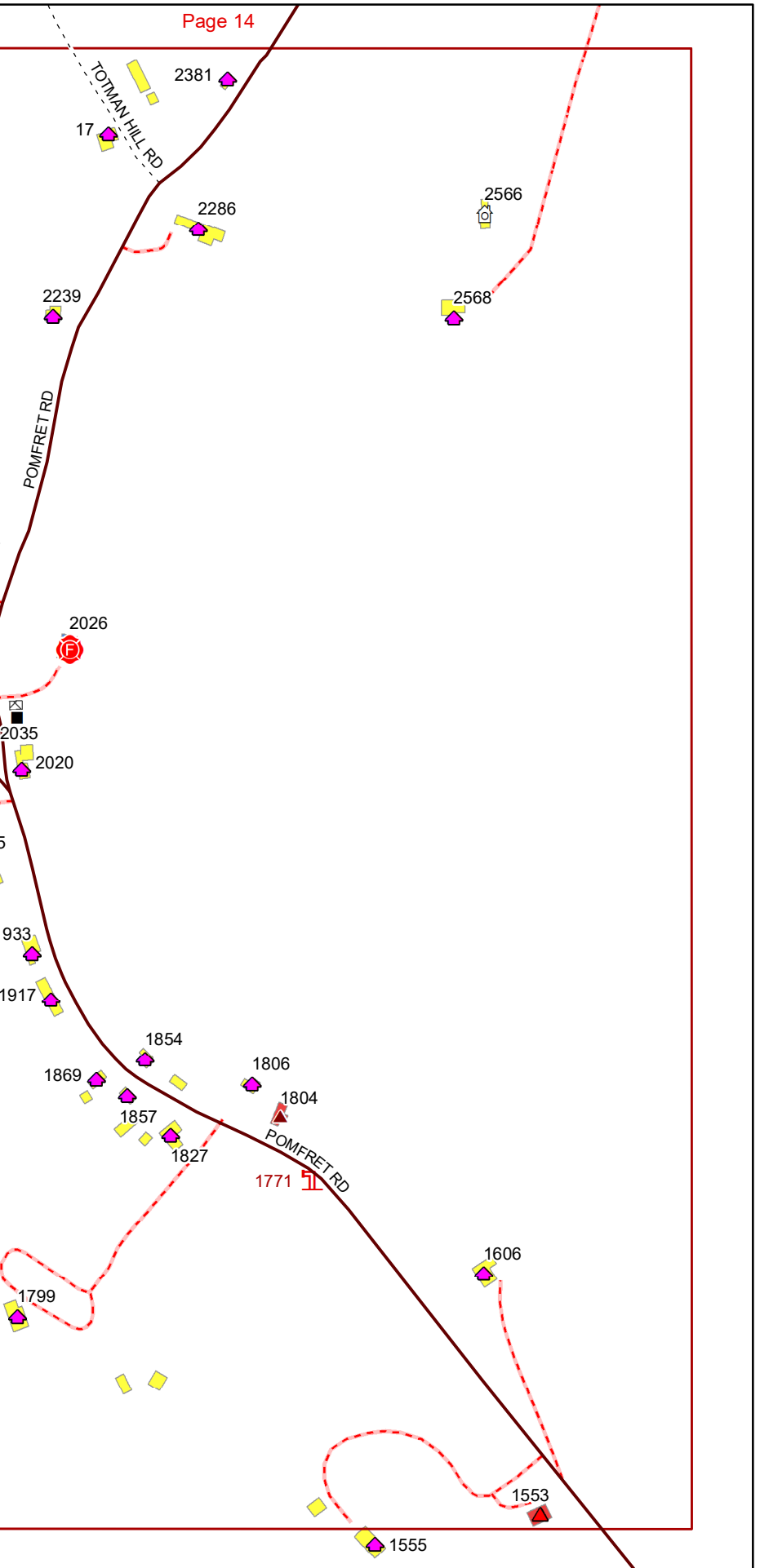
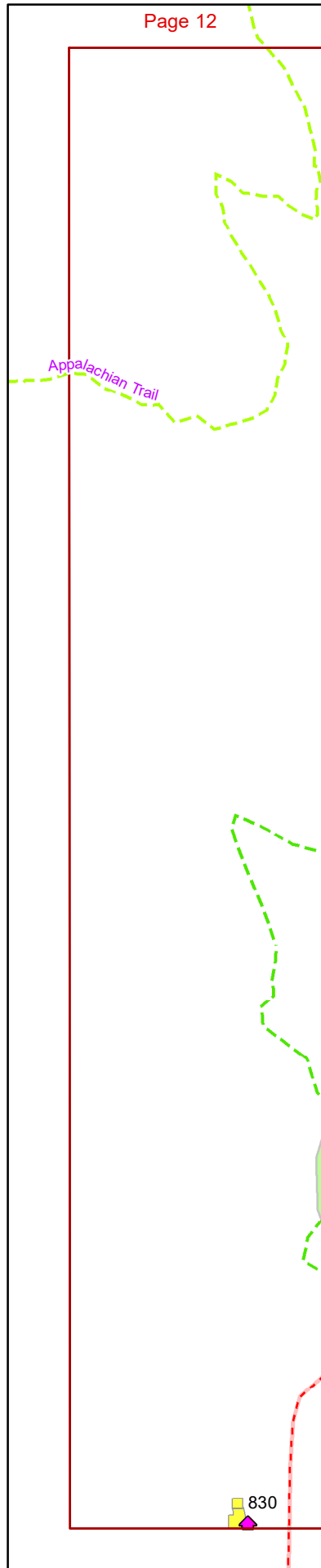
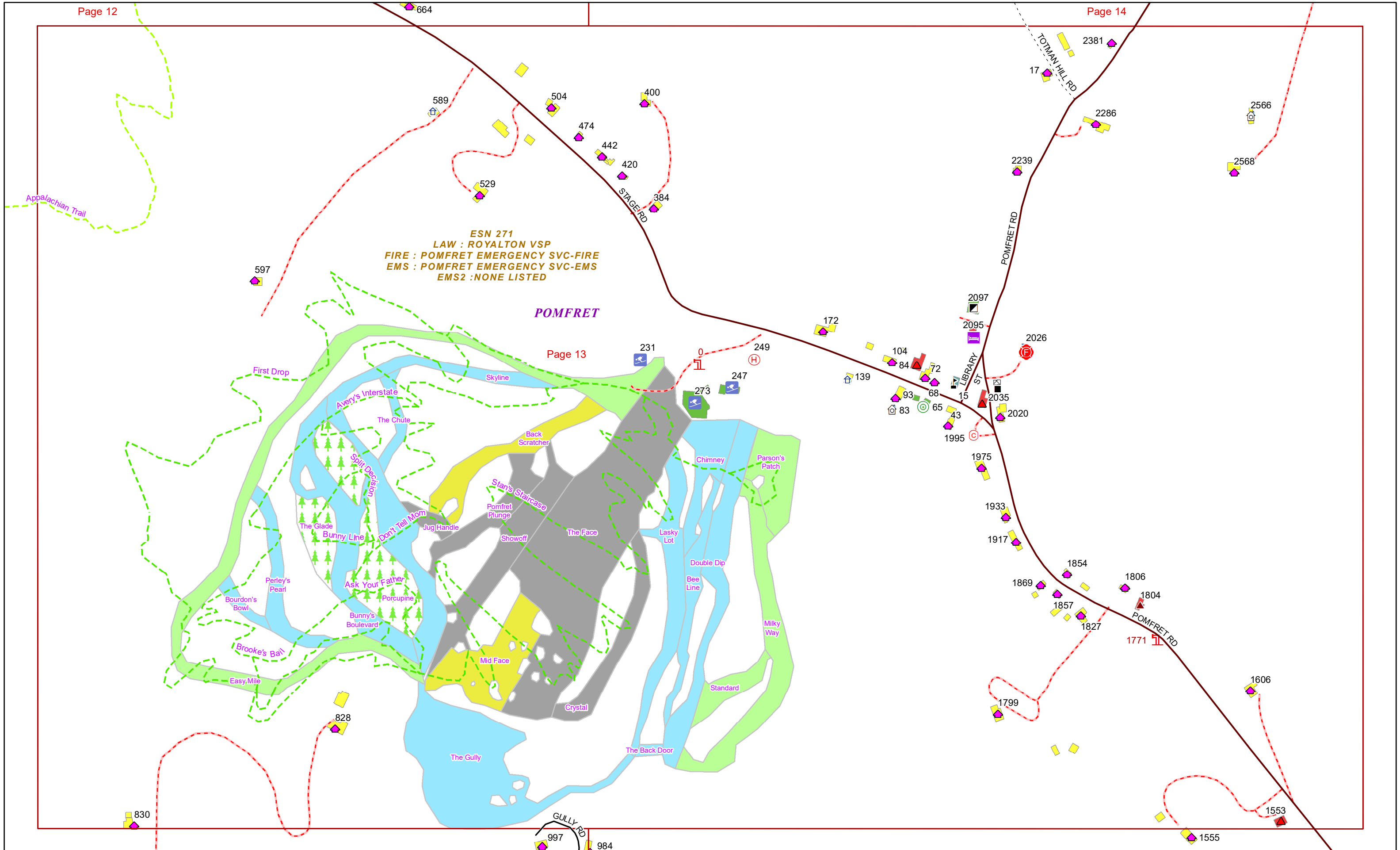
WOODSTOCK

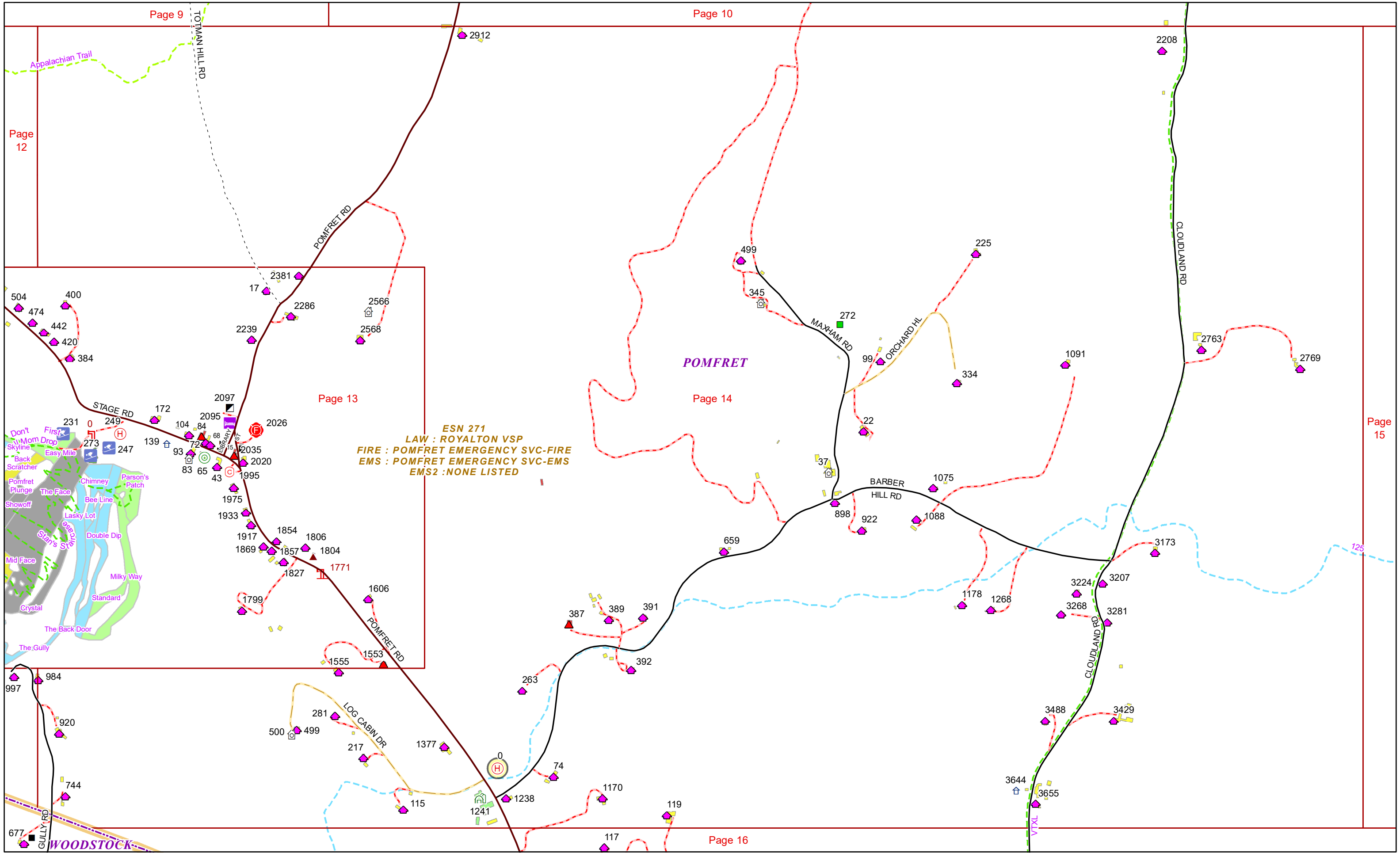
ESN 250
LAW : WOODSTOCK PD
FIRE : WOODSTOCK FD
EMS : WOODSTOCK AMB-WOODSTOCK
EMS2 : NONE LISTED



ESN 271
LAW : ROYALTON VSP
FIRE : POMFRET EMERGENCY SVC-FIRE
EMS : POMFRET EMERGENCY SVC-EMS
EMS2 : NONE LISTED

POMFRET





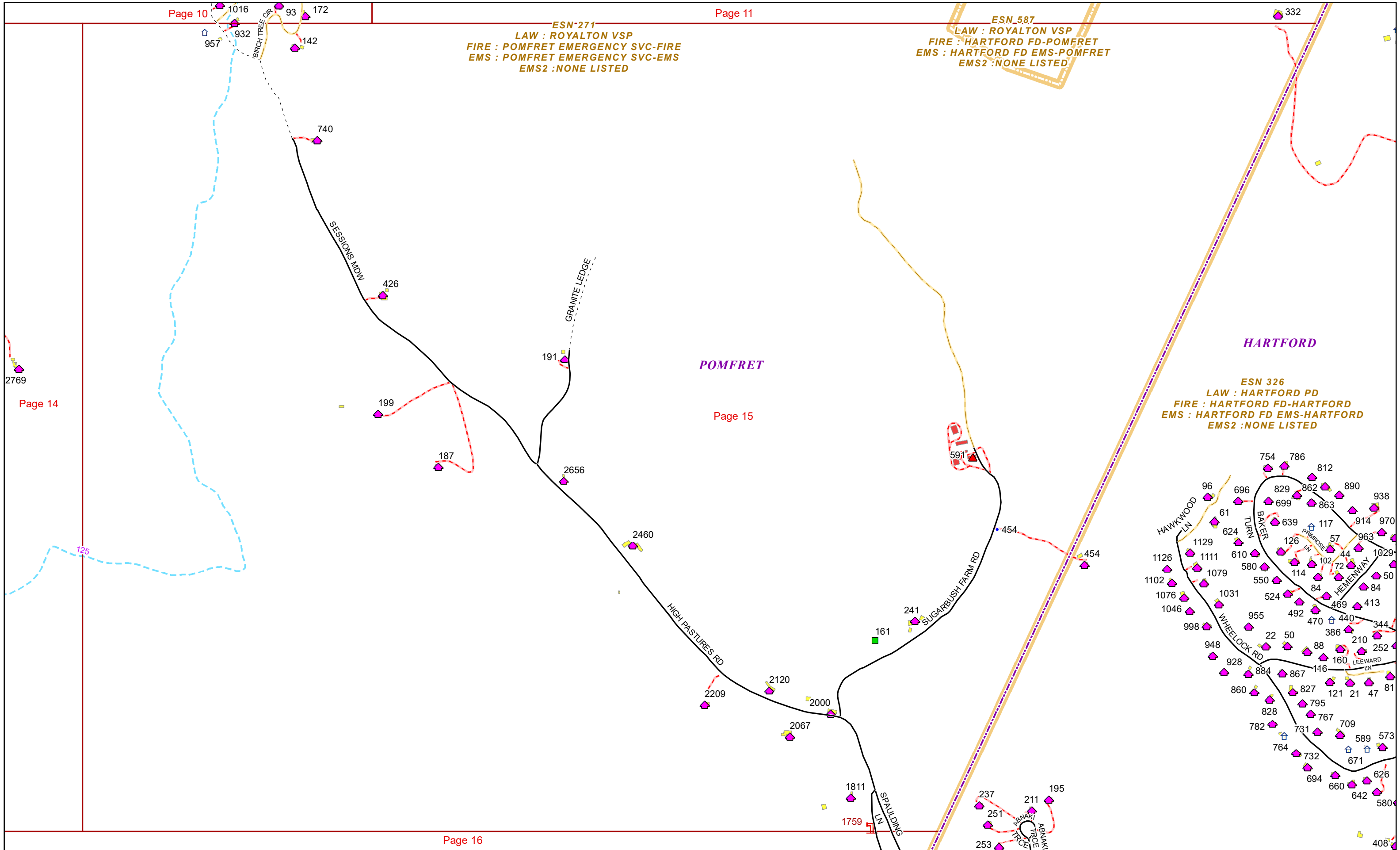
ESN-271
LAW : ROYALTON VSP
FIRE : POMFRET EMERGENCY SVC-FIRE
EMS : POMFRET EMERGENCY SVC-EMS
EMS2 : NONE LISTED

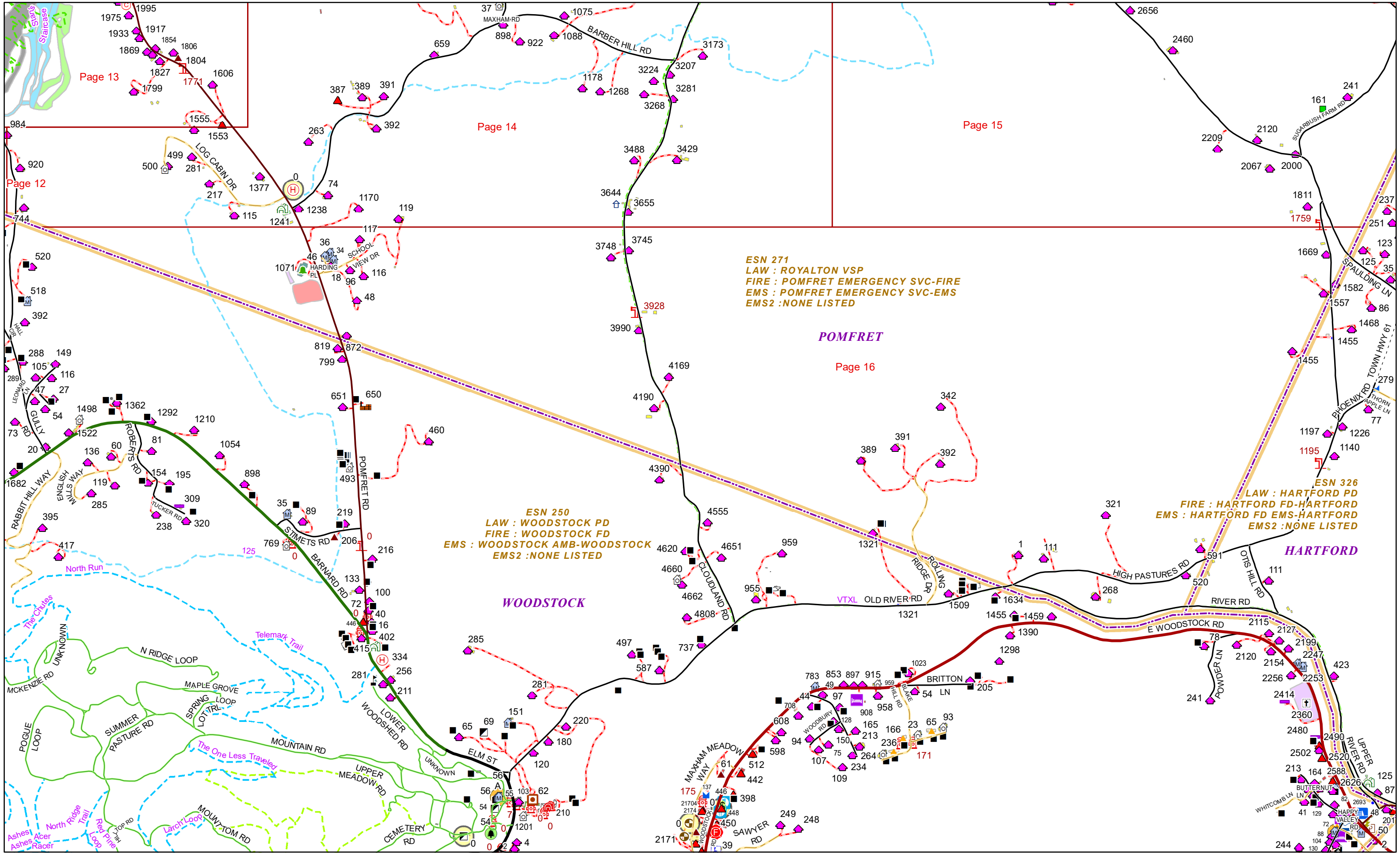
ESN-587
LAW : ROYALTON VSP
FIRE : HARTFORD FD-POMFRET
EMS : HARTFORD FD EMS-POMFRET
EMS2 : NONE LISTED

ESN 326
LAW : HARTFORD PD
FIRE : HARTFORD FD-HARTFORD
EMS : HARTFORD FD EMS-HARTFORD
EMS2 : NONE LISTED

POMFRET

HARTFORD





Page 13

Page 14

Page 15

Page 12

ESN 271
LAW : ROYALTON VSP
FIRE : POMFRET EMERGENCY SVC-FIRE
EMS : POMFRET EMERGENCY SVC-EMS
EMS2 : NONE LISTED

POMFRET

Page 16

ESN 250
LAW : WOODSTOCK PD
FIRE : WOODSTOCK FD
EMS : WOODSTOCK AMB-WOODSTOCK
EMS2 : NONE LISTED

WOODSTOCK

ESN 326
LAW : HARTFORD PD
FIRE : HARTFORD FD-HARTFORD
EMS : HARTFORD FD EMS-HARTFORD
EMS2 : NONE LISTED

HARTFORD

