



# VERMONT E9-1-1 MapBook

## Reading

### E9-1-1 MapBook with GIS Data

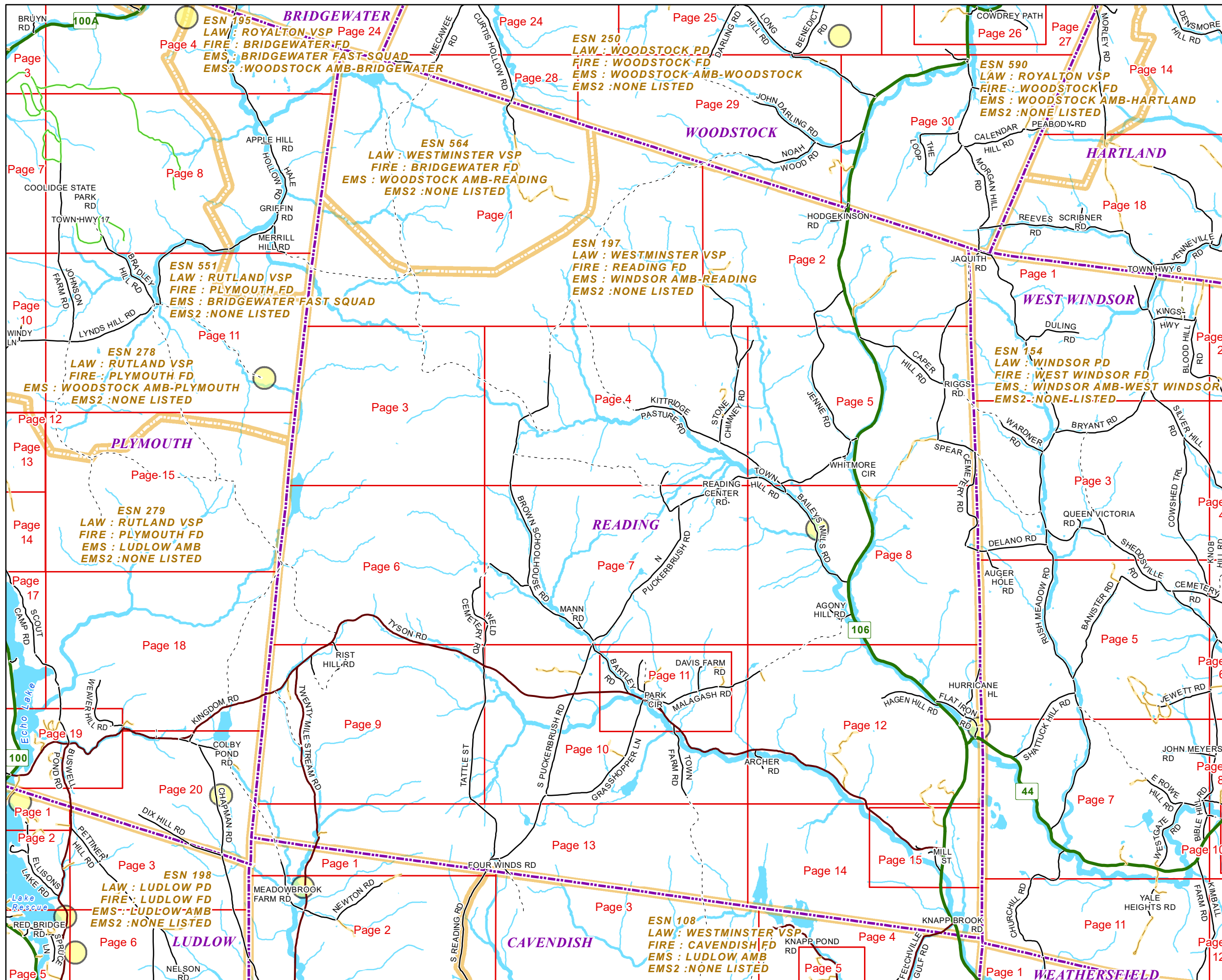
Use constraints: The 9-1-1 related data layers (Esites, Landmarks, Roads, Driveways, Footprints, Atlas Sheets, ESZ, etc.) were developed and designed for Enhanced 9-1-1 purposes only. The user should understand that the nature of the Enhanced 9-1-1 data layers means they are never complete. **Each municipal government is responsible for maintenance of the E9-1-1 database.** Other data (non-E9-1-1 related) used in the Vermont E9-1-1 MapBook is acquired from the Vermont Center for Geographic Information (VCGI) ([vcgi.vermont.gov](http://vcgi.vermont.gov)) and local Regional Planning Commissions.

### Disclaimer:

This Vermont E9-1-1 MapBook and GIS data is for general reference only. Data layers that appear on the map may or may not be accurate, current or otherwise reliable. The E9-1-1 Board and the State of Vermont make no representations of any kind, including but not limited to the warranties of merchantability or fitness for a particular use, not are any such warranties to be implied with respect to the GIS data and MapBook.

**For Questions/Updates:**  
 Contact VT Enhanced 9-1-1 Board:  
 Phone: 802-828-4911  
 Email: [e911.info@vermont.gov](mailto:e911.info@vermont.gov)  
 Website: [e911.vermont.gov](http://e911.vermont.gov)

**1/16/2024**



























































# Legend





























## ESITES




























### SITETYPE

-  \*\*COMMERCIAL
-  \*\*CULTURAL
-  \*\*EDUCATIONAL
-  \*\*GOVERNMENT
-  \*\*INDUSTRIAL
-  \*\*OTHER COMMERCIAL
-  \*\*PUBLIC GATHERING
-  \*\*UTILITY
-  ABANDONED
-  ACCESS POINT
-  ACCESSORY BARN
-  ACCESSORY BUILDING
-  AIR SUPPORT / MAINTENANCE FACILITY
-  AIR TRAFFIC CONTROL CENTER / COMMAND CENTER
-  AIRPORT TERMINAL
-  AMBULANCE SERVICE
-  AUDITORIUM / CONCERT HALL / THEATER / OPERA HOUSE
-  BANK
-  BOAT RAMP / DOCK
-  BORDER CROSSING
-  BORDER PATROL
-  BREWERY
-  BUS STATION / DISPATCH FACILITY
-  CAMP
-  CAMPGROUND
-  CEMETERY

-  CITY / TOWN HALL
-  COAST GUARD
-  COLLEGE / UNIVERSITY
-  COMMERCIAL CONSTRUCTION SERVICE
-  COMMERCIAL FARM
-  COMMERCIAL GARAGE
-  COMMERCIAL W/RESIDENCE
-  COMMUNICATION BOX
-  COMMUNICATION TOWER
-  COMMUNITY / RECREATION FACILITY
-  CONDOMINIUM
-  COURT HOUSE
-  CUSTOMS SERVICE
-  DAY CARE FACILITY
-  DEVELOPMENT SITE
-  EBS TOWER
-  EMERGENCY PHONE / CALLBOX
-  FAIR / EXHIBITION/ RODEO GROUNDS
-  FERRY TERMINAL / DISPATCH FACILITY
-  FIRE STATION
-  FISH FARM / HATCHERY
-  FITNESS FACILITY
-  FOOD DISTRIBUTION CENTER
-  GAS STATION
-  GATED W/BUILDING
-  GATED W/O BUILDING
-  GOLF COURSE
-  GRAVEL PIT / QUARRY / MINE




















-  GREENHOUSE / NURSERY
-  GROCERY STORE
-  HARBOR / MARINA
-  HAZARDOUS MATERIALS FACILITY
-  HAZARDOUS STORAGE FACILITY
-  HEALTH CLINIC
-  HELIPAD / HELIPORT / HELISPOT
-  HISTORIC SITE / POINT OF INTEREST
-  HOSPITAL / MEDICAL CENTER
-  HOUSE OF WORSHIP
-  HYDROELECTRIC FACILITY
-  ICE ARENA
-  INSTITUTIONAL RESIDENCE / DORM / BARRACKS
-  LANDFILL
-  LAW ENFORCEMENT
-  LIBRARY
-  LODGING B&B / HOTEL / MOTEL / INN
-  LOOKOUT TOWER
-  LUMBER MILL / SAW MILL
-  MANUFACTURING FACILITY
-  MOBILE HOME
-  MORGUE
-  MULTI-FAMILY DWELLING
-  MUSEUM
-  NATIONAL GUARD /
-  NUCLEAR FACILITY
-  NURSING HOME / LONG TERM CARE
-  OFFICE BUILDING

-  OIL / GAS FACILITY
-  OTHER
-  OTHER RESIDENTIAL
-  OUTPATIENT CLINIC
-  PARK AND RIDE / COMMUTER
-  PHARMACY
-  PICNIC AREA
-  POST OFFICE
-  PRISON / CORRECTIONAL FACILITY
-  PRIVATE AND EXPRESS SHIPPING FACILITY
-  PSAP
-  PUBLIC BEACH
-  PUBLIC TELEPHONE
-  PUBLIC WATER SUPPLY INTAKE
-  PUBLIC WATER SUPPLY WELL
-  PUMP STATION
-  RACE TRACK / DRAGSTRIP
-  RAILROAD STATION
-  RESIDENTIAL FARM
-  REST STOP / ROADSIDE PARK
-  RESTAURANT
-  RETAIL FACILITY
-  RV HOOKUP
-  SCHOOL K / 12
-  SEASONAL HOME
-  SHOOTING RANGE
-  SINGLE FAMILY DWELLING
-  SKI AREA / ALPINE





-  SOLAR FACILITY
-  SPORTS ARENA /
-  STATE CAPITOL
-  STATE GARAGE
-  STATE GOVERNMENT FACILITY
-  STATE PARK
-  STORAGE UNITS
-  SUBSTATION
-  SUGARHOUSE
-  TEMPORARY STRUCTURE
-  TOWN GARAGE
-  TOWN OFFICE
-  TRAILHEAD
-  TRANSFER STATION
-  UNKNOWN
-  US FOREST FACILITY
-  US GOVERNMENT FACILITY
-  UTILITY POLE W/PHONE
-  VETERINARY HOSPITAL / CLINIC
-  VISITOR / INFORMATION CENTER
-  WAREHOUSE
-  WASTE / BIOMASS FACILITY
-  WASTEWATER TREATMENT PLANT
-  WATER TANK
-  WATER TOWER
-  WIND FACILITY / WIND TOWER
-  YOUTH CAMP

# Legend

## Roads

-  Interstate Highway
-  US Highway
-  State Highway
-  Town Highway Class 1
-  Town Highway Class 2
-  Town Highway Class 3
-  Town Highway Class 4
-  Private
-  Driveway
-  Discontinued Road
-  Legal Trail
-  Ferry
-  Military - no public access
-  National Forest Highway
-  State Forest Highway
-  Proposed
-  Rivers
-  Driveways
-  Railroad

## Hydrants

-  Drafting Site
-  Dry Hydrant
-  Municipal Hydrant
-  Pressurized Hydrant

## Townline





## Emergency Service Zones



## FootPrints

-  Airport
-  Solar Field
-  Alpine Trail Easiest
-  Alpine Trail Intermediate
-  Alpine Trail Advanced
-  Alpine Trail Expert
-  Alpine Glade Marked
-  Alpine Glade Not Marked
-  Building
-  Farm
-  Golf Course
-  Quarry
-  Park
-  Shopping Center
-  Stadium/Arena
-  Other

## Addressing Error

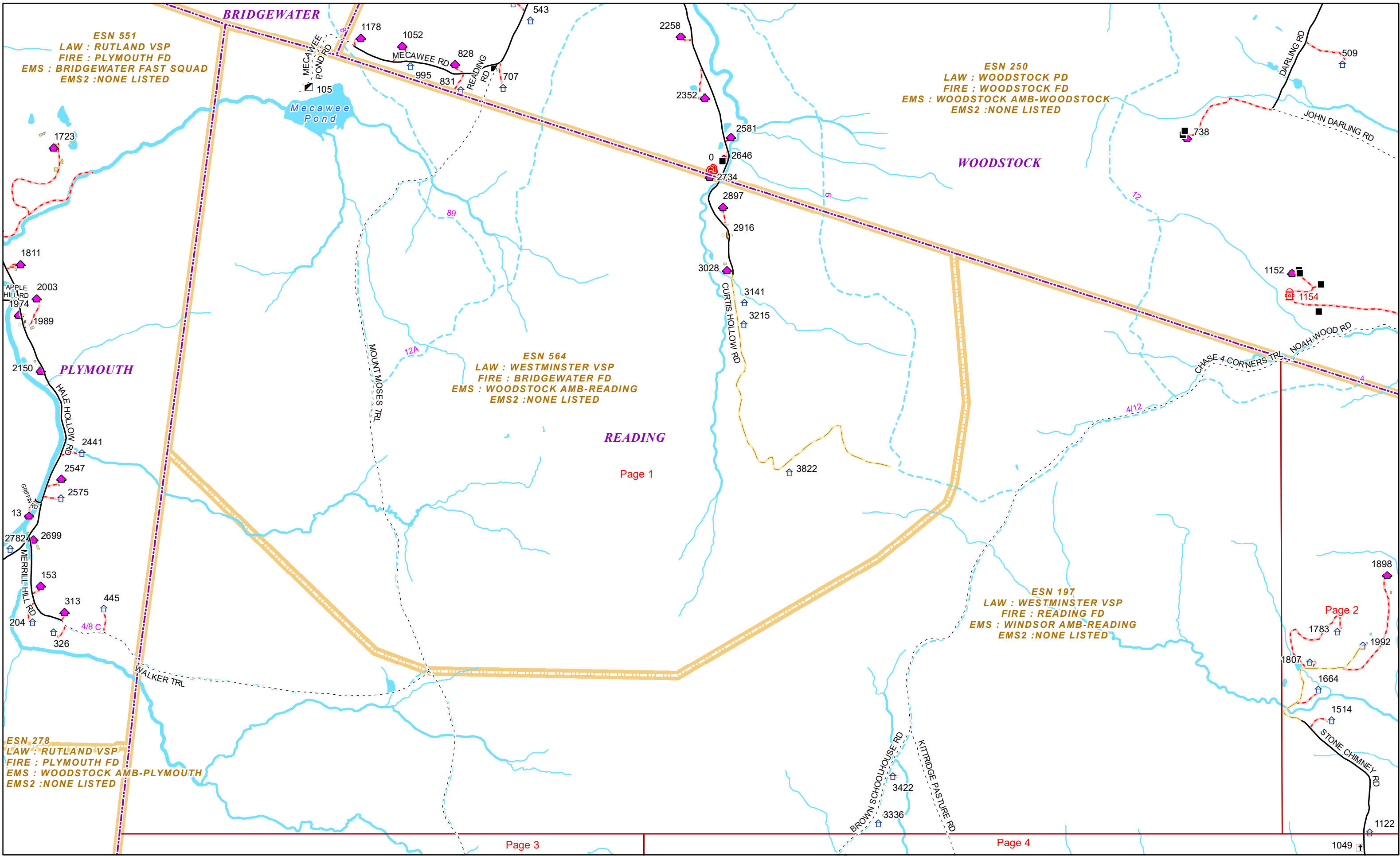
-  Orange - Duplicated Addressed Building
-  Yellow - Unnumbered Building

# READING Road Name Index

ROAD NAME	PAGE(S)
ADVENTURE QUEST DR	2
AGONY HILL RD	8
ARCHER RD	12
BAILEYS MILLS RD	5,8
BARTLEY FIELD RD	15
BARTLEY RD	7
BENJAMIN DR	12
BOULRICE WAY	11
BROWN SCHOOLHOUSE RD	1,4,7
BUCK RD	5
CAPER HILL RD	2,5
CENTER RD	11
CHASE 4 CORNERS TRL	29
CROWN POINT DR	13
CURTIS HOLLOW RD	1,28
DAVIS FARM RD	11
FELCHVILLE CEMETERY RD	15
FLAT IRON RD	12
FOUR WINDS RD	13
FOX RUN DR	10
GIBSON DR	12
GRASSHOPPER LN	10,13
HAGEN HILL RD	12
HIDDEN LN	11

ROAD NAME	PAGE(S)
HODGEKINSON RD	2
HORSE BARN HILL RD	12
HURRICANE HL	12
JENNE RD	2
KEYES MOUNTAIN RD	8
KITTRIDGE PASTURE RD	1,4
KNAPP BROOK RD	14
MALAGASH RD	11,12
MANN RD	7
MATTHEWS DR	11
MECAWEE POND RD	24
MERRITT POINT DR	12
MILL ST	15
MOUNT MOSES TRL	1,4,28
MOUNT VIEW DR	4
N PUCKERBRUSH RD	7,10
NEWTON RD	5
NIAGARA ST	15
ORCHARD VIEW DR	10
PARK CIR	11
READING CENTER RD	7
READING FARMS RD	8
READING POND RD	6,15
READING POND TRL	6

ROAD NAME	PAGE(S)
RICH TRL	4
RIGGS RD	5
RIST HILL RD	6,9
S PUCKERBRUSH RD	10
SPEAR CEMETERY RD	5,8
STONE CHIMNEY RD	2,4
TATTLE ST	9
TOWN FARM RD	10
TOWN HILL RD	4,5,7
TOWN HWY 13	4
TOWN HWY 23	5
TOWN HWY 52	11
TOWN HWY 57	13
TOWN HWY 65	9
TWENTY MILE STREAM RD	9,13
TYSON RD	6,9,10,11,12,15
VT ROUTE 106	2,5,8,12,14,15
VT ROUTE 44	12
WALKER TRL	1
WELD CEMETERY RD	7,9
WHITE PINES RD	9
WHITMORE CIR	5
WHITMORE RD	5
WOODLOT DR	12



**ESN 551**  
LAW : RUTLAND VSP  
FIRE : PLYMOUTH FD  
EMS : BRIDGEWATER FAST SQUAD  
EMS2 : NONE LISTED

**ESN 250**  
LAW : WOODSTOCK PD  
FIRE : WOODSTOCK FD  
EMS : WOODSTOCK AMB-WOODSTOCK  
EMS2 : NONE LISTED

**ESN 564**  
LAW : WESTMINSTER VSP  
FIRE : BRIDGEWATER FD  
EMS : WOODSTOCK AMB-READING  
EMS2 : NONE LISTED

**ESN 197**  
LAW : WESTMINSTER VSP  
FIRE : READING FD  
EMS : WINDSOR AMB-READING  
EMS2 : NONE LISTED

**ESN 278**  
LAW : RUTLAND VSP  
FIRE : PLYMOUTH FD  
EMS : WOODSTOCK AMB-PLYMOUTH  
EMS2 : NONE LISTED

READING

WOODSTOCK

PLYMOUTH

BRIDGEWATER

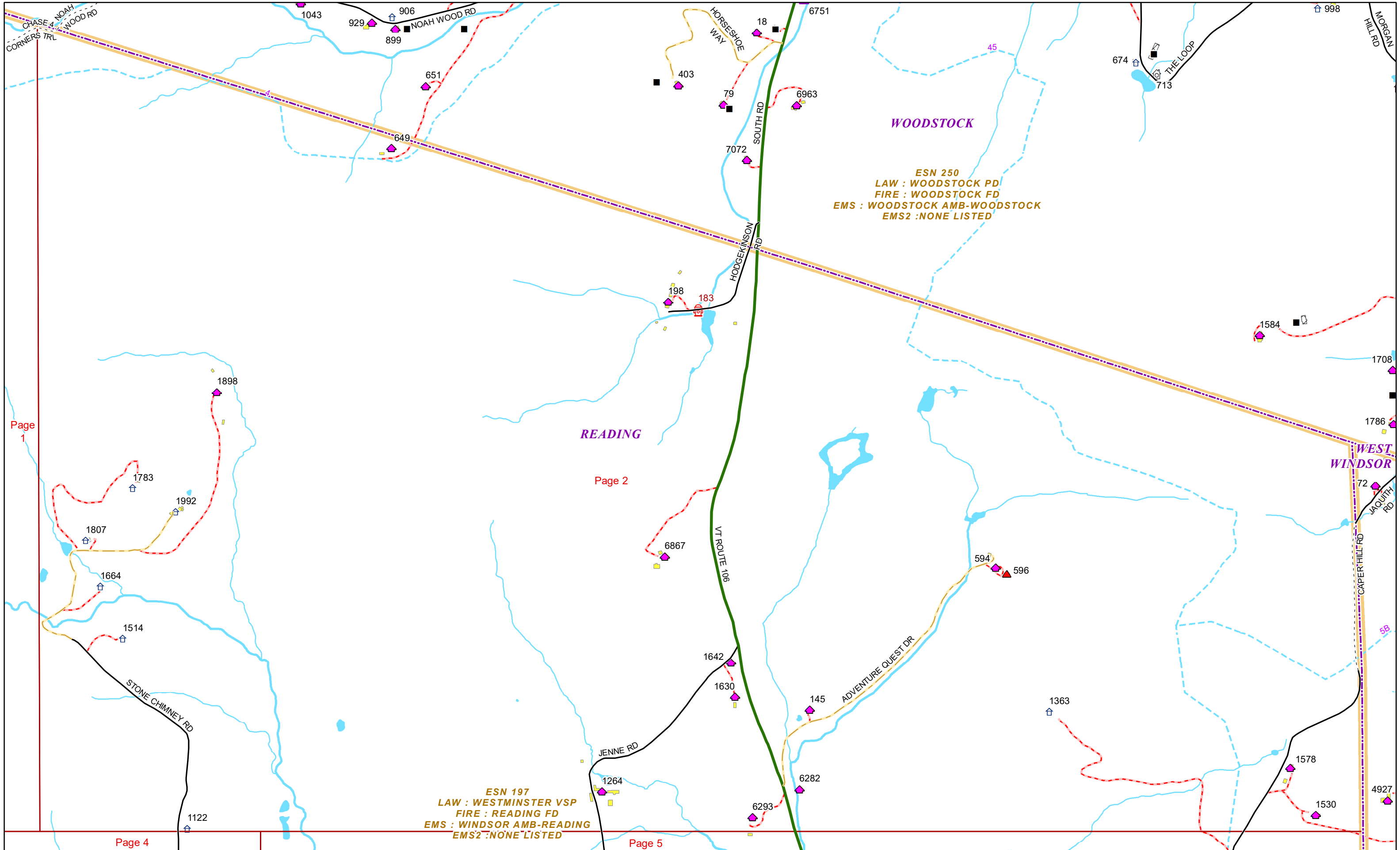
Page 1

Page 2

Page 3

Page 4





**ESN 250**  
LAW : WOODSTOCK PD  
FIRE : WOODSTOCK FD  
EMS : WOODSTOCK AMB-WOODSTOCK  
EMS2 : NONE LISTED

**ESN 197**  
LAW : WESTMINSTER VSP  
FIRE : READING FD  
EMS : WINDSOR AMB-READING  
EMS2 : NONE LISTED



ESN 278  
LAW : RUTLAND VSP  
FIRE : PLYMOUTH FD  
EMS : WOODSTOCK AMB-PLYMOUTH  
EMS2 : NONE LISTED

LYNDS 4  
HILL RD



4/12

PLYMOUTH

READING

Page 3

ESN 197  
LAW : WESTMINSTER VSP  
FIRE : READING FD  
EMS : WINDSOR AMB-READING  
EMS2 : NONE LISTED

Page 4

MOUNT MOSES TRL

ESN 279  
LAW : RUTLAND VSP  
FIRE : PLYMOUTH FD  
EMS : LUDLOW AMB  
EMS2 : NONE LISTED

Reading Pond

2324  
2311

2078

RICH 106  
TRL

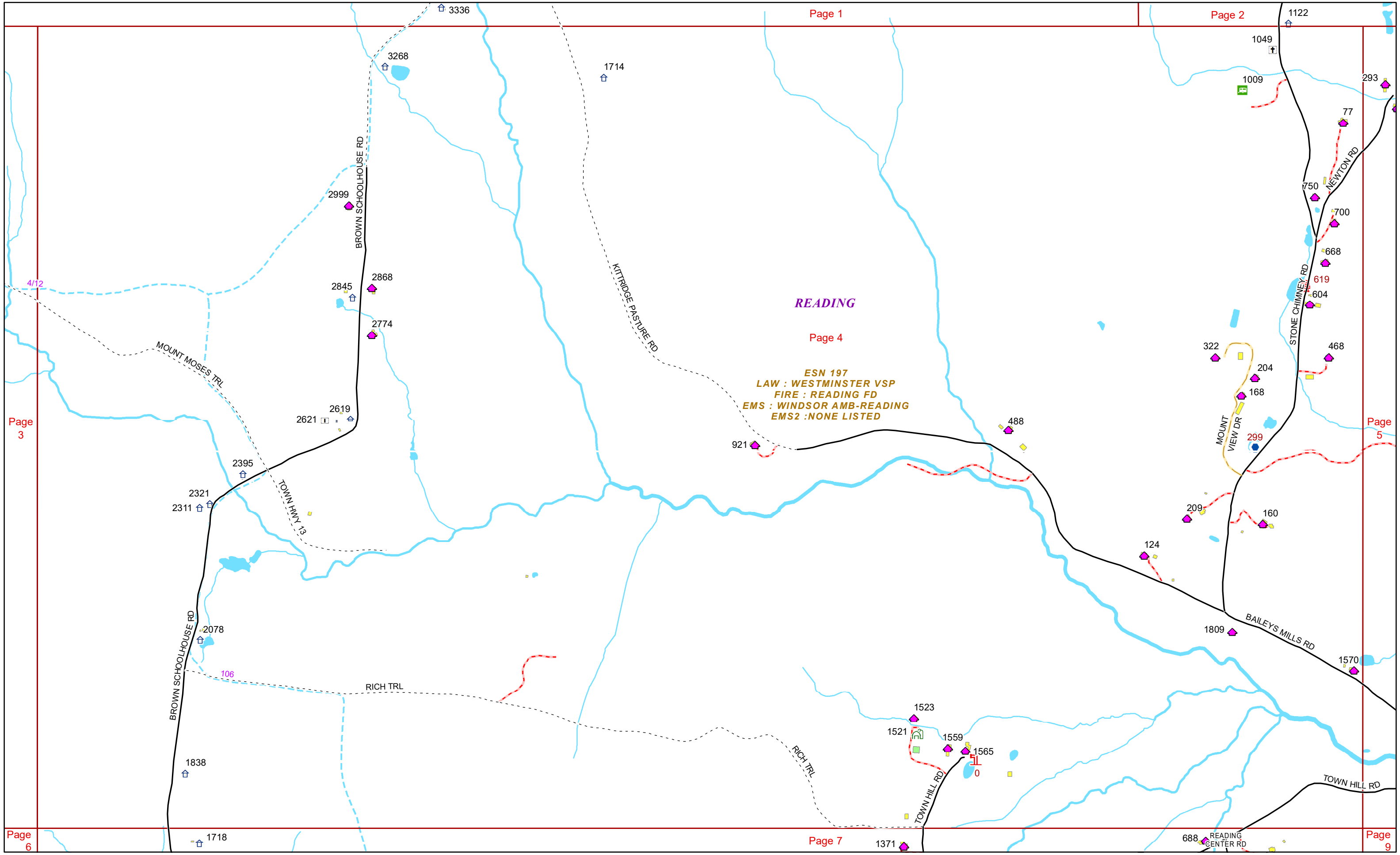
1838

1718

Page 6

Page 7





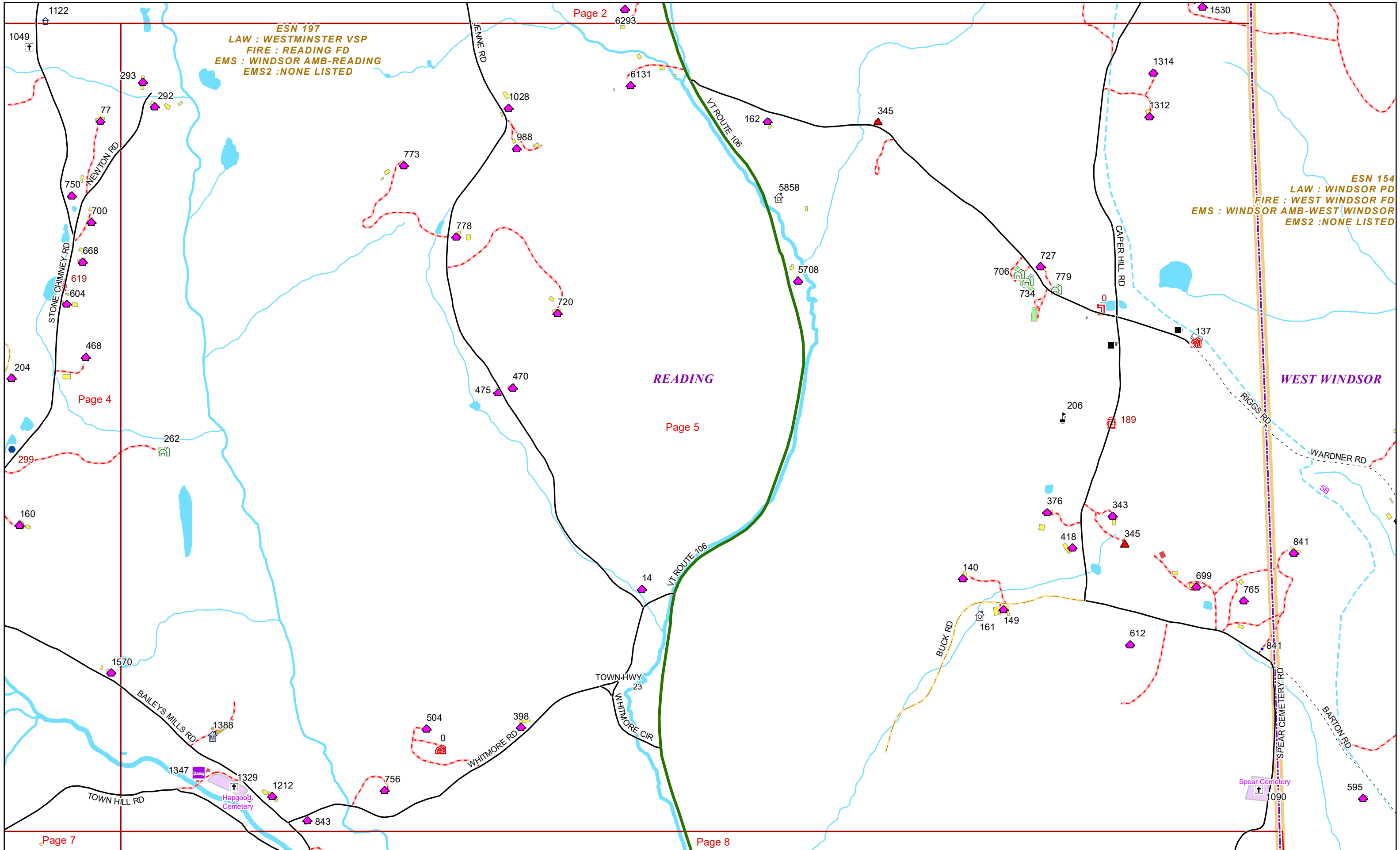
**READING**

Page 4

**ESN 197**  
**LAW : WESTMINSTER VSP**  
**FIRE : READING FD**  
**EMS : WINDSOR AMB-READING**  
**EMS2 : NONE LISTED**







ESN 197  
LAW : WESTMINSTER VSP  
FIRE : READING FD  
EMS : WINDSOR AMB-READING  
EMS2 : NONE LISTED

ESN 154  
LAW : WINDSOR PD  
FIRE : WEST WINDSOR FD  
EMS : WINDSOR AMB-WEST WINDSOR  
EMS2 : NONE LISTED

READING

WEST WINDSOR

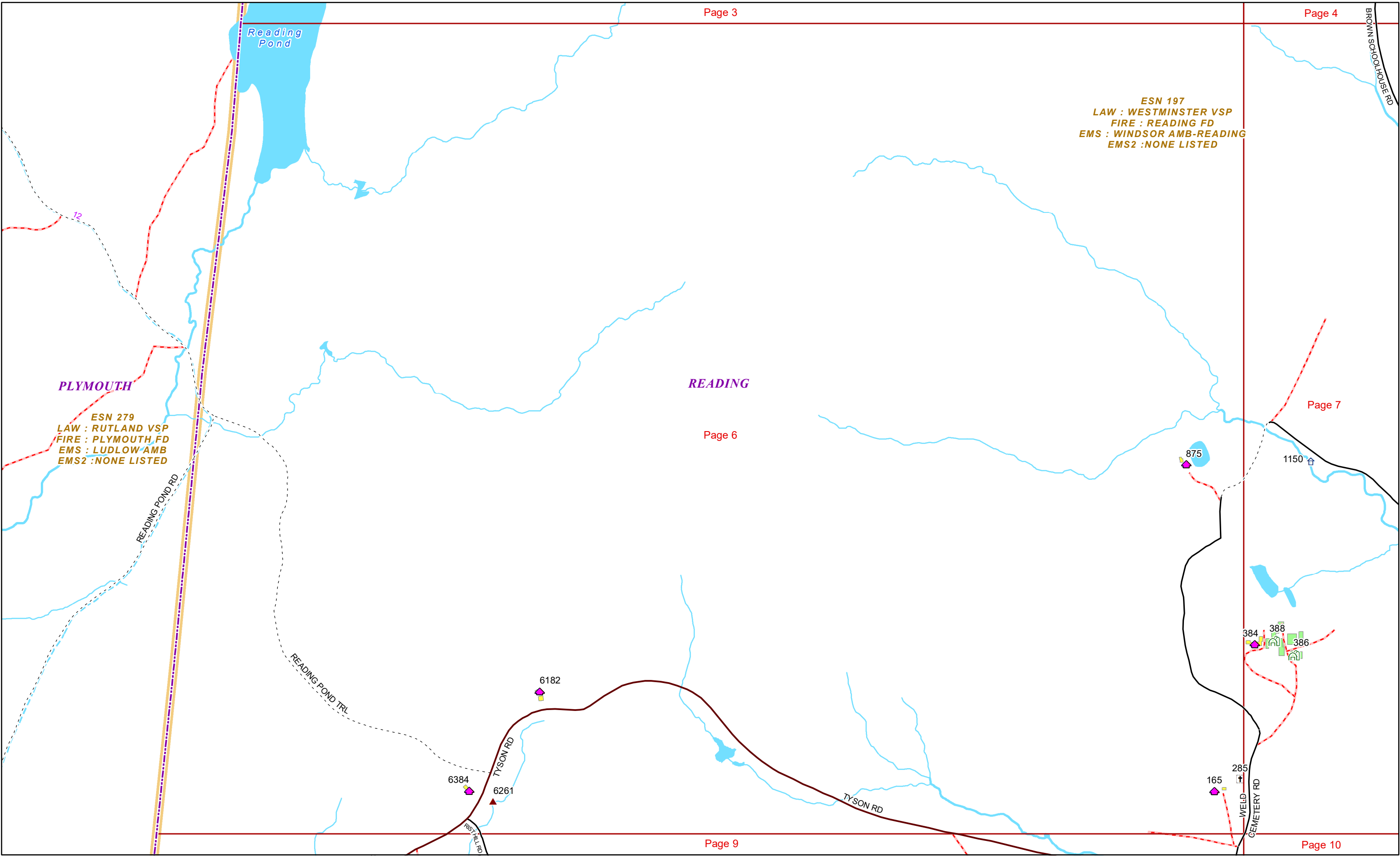
Page 5

Page 4

Page 7

Page 8





**ESN 197**  
**LAW : WESTMINSTER VSP**  
**FIRE : READING FD**  
**EMS : WINDSOR AMB-READING**  
**EMS2 : NONE LISTED**

**PLYMOUTH**

**ESN 279**  
**LAW : RUTLAND VSP**  
**FIRE : PLYMOUTH FD**  
**EMS : LUDLOW AMB**  
**EMS2 : NONE LISTED**

**READING**

875

1150

6182

6384

6261

384

388

386

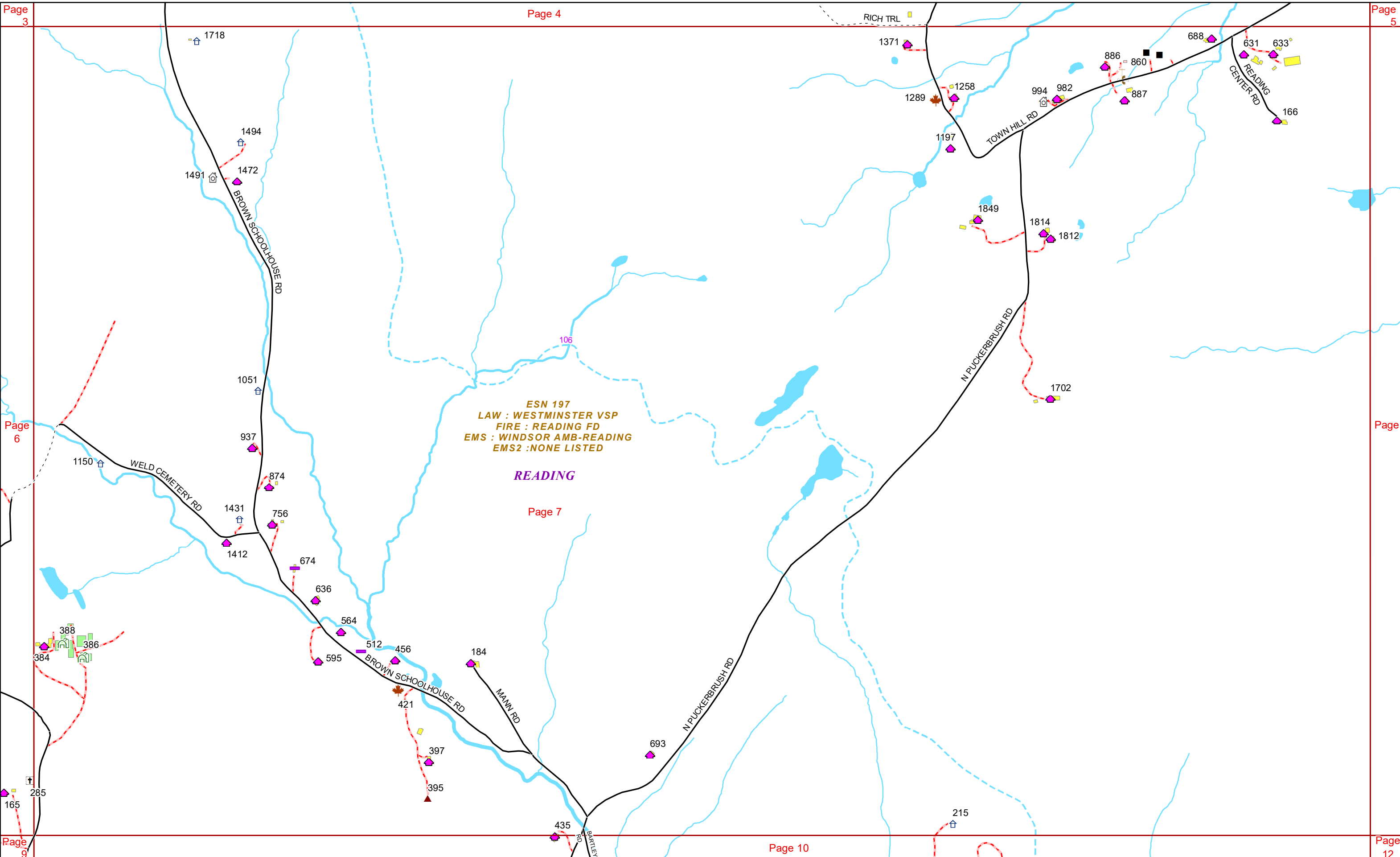
165

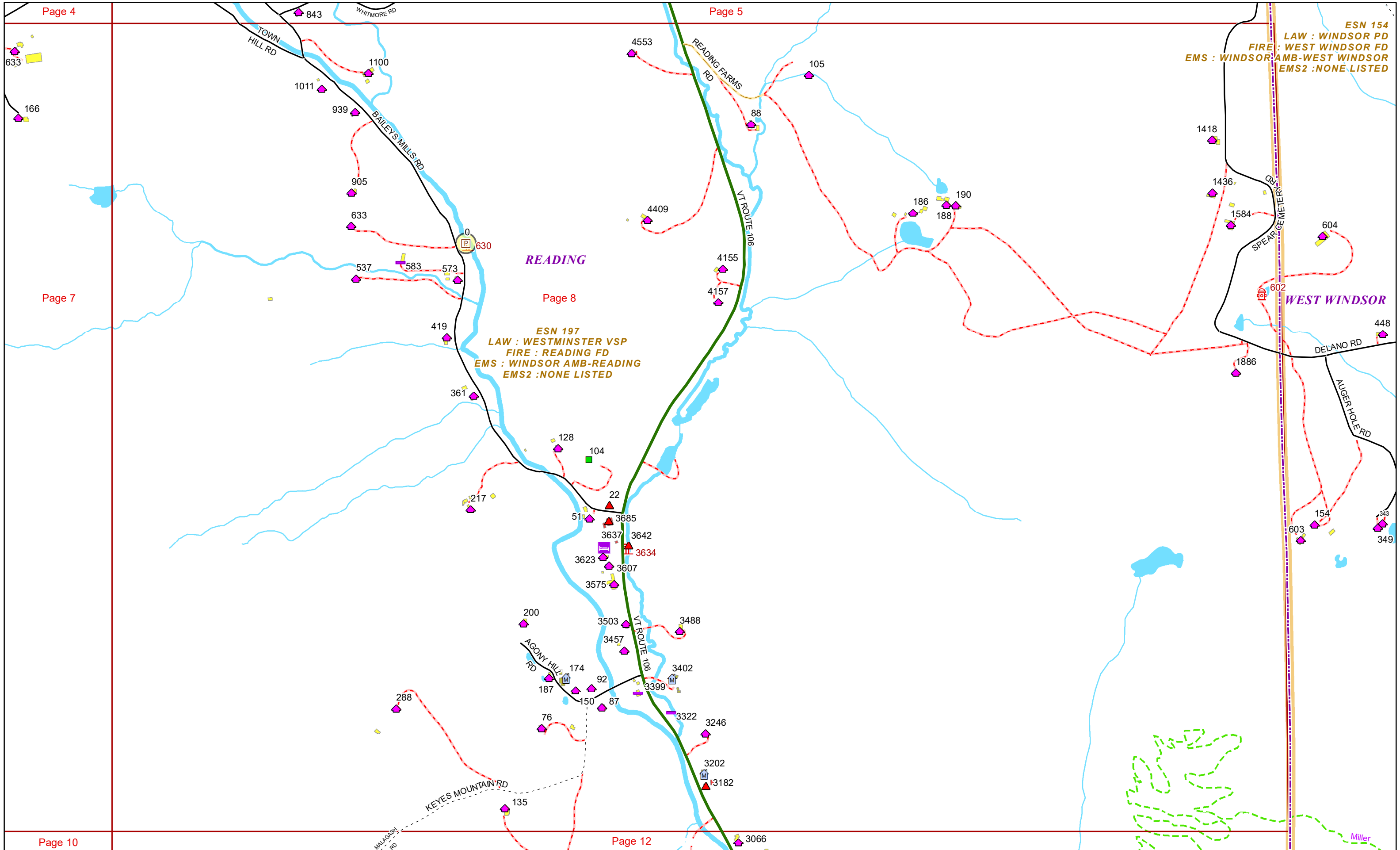
285

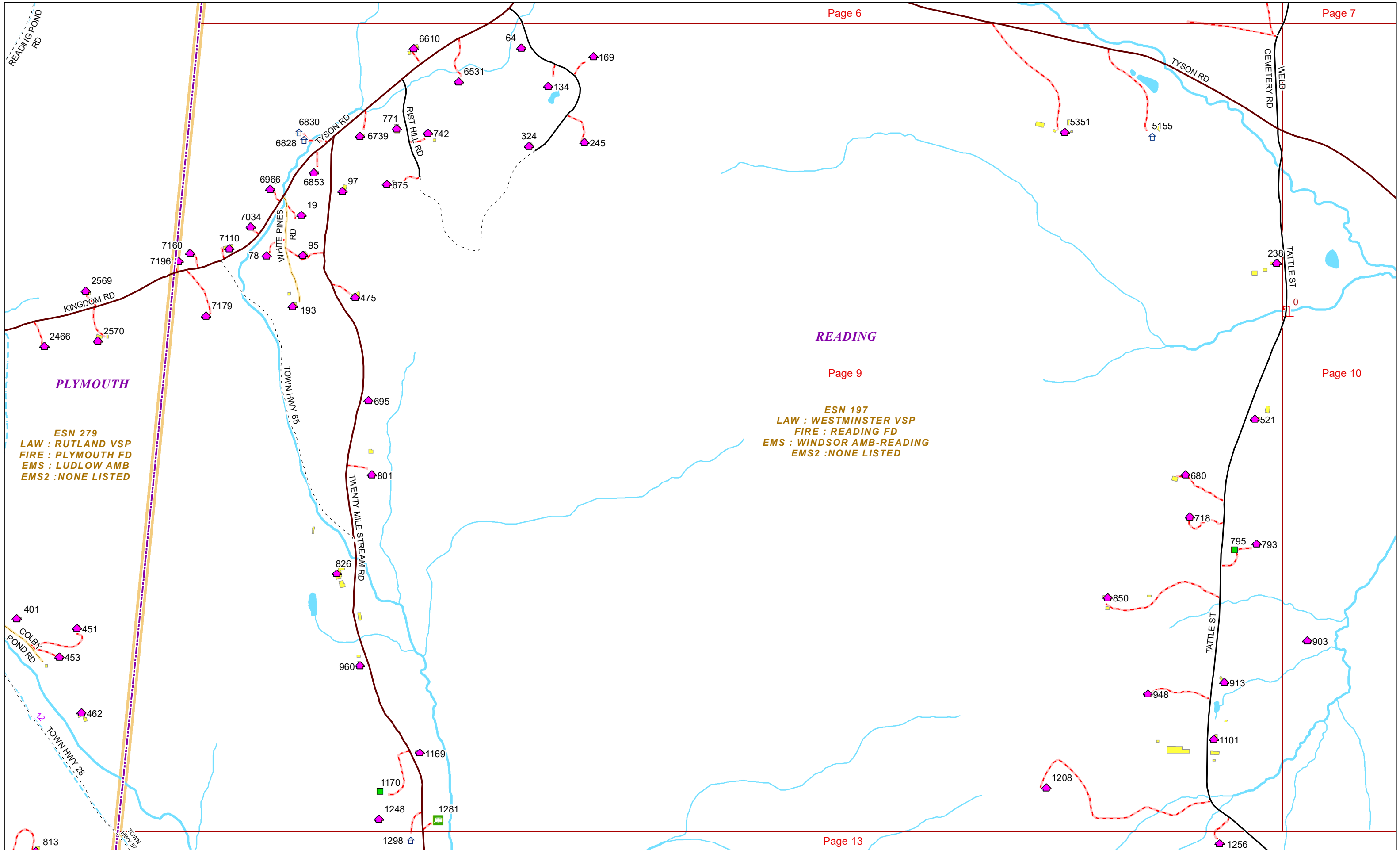


ESN 197  
 LAW : WESTMINSTER VSP  
 FIRE : READING FD  
 EMS : WINDSOR AMB-READING  
 EMS2 : NONE LISTED

**READING**





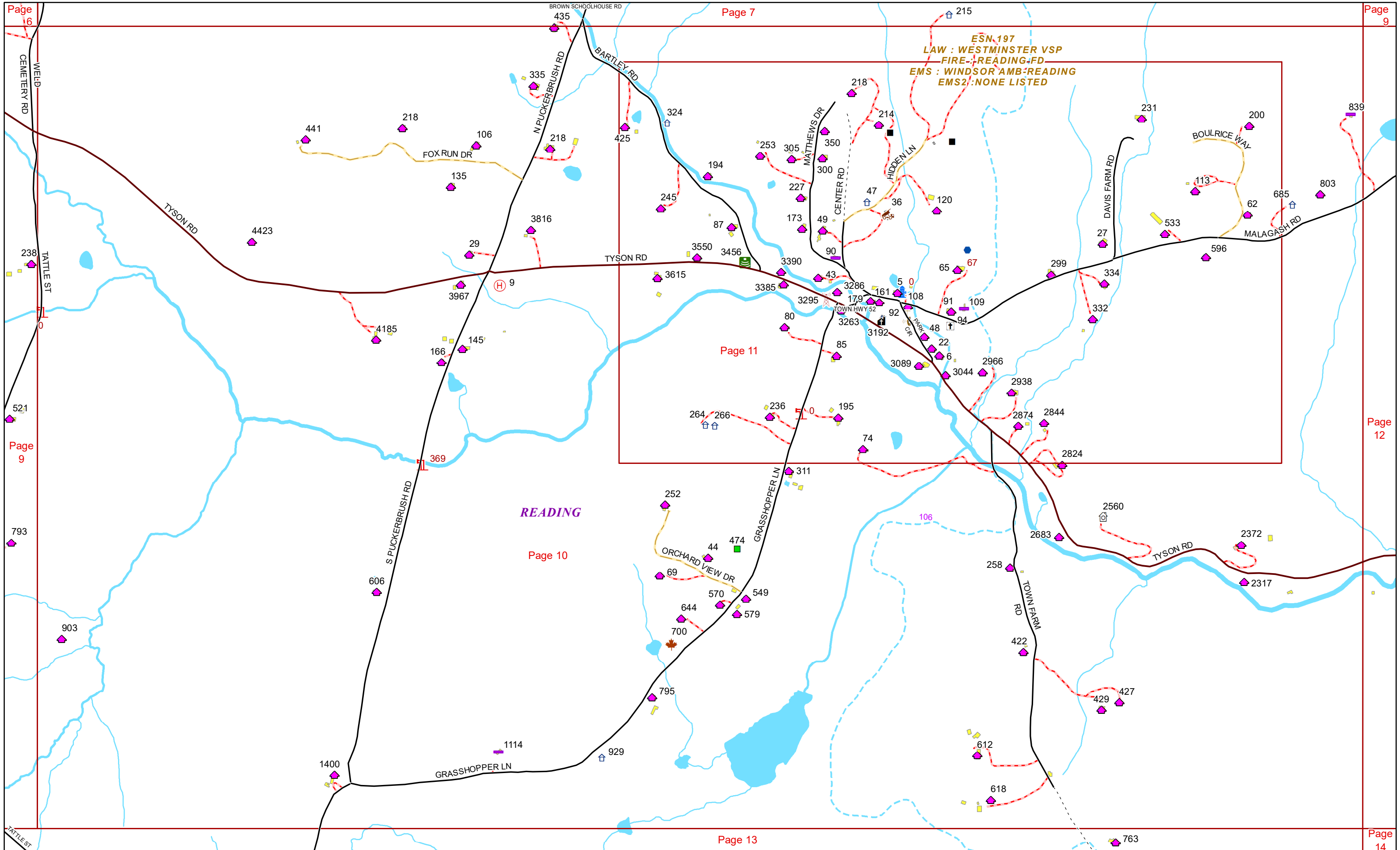


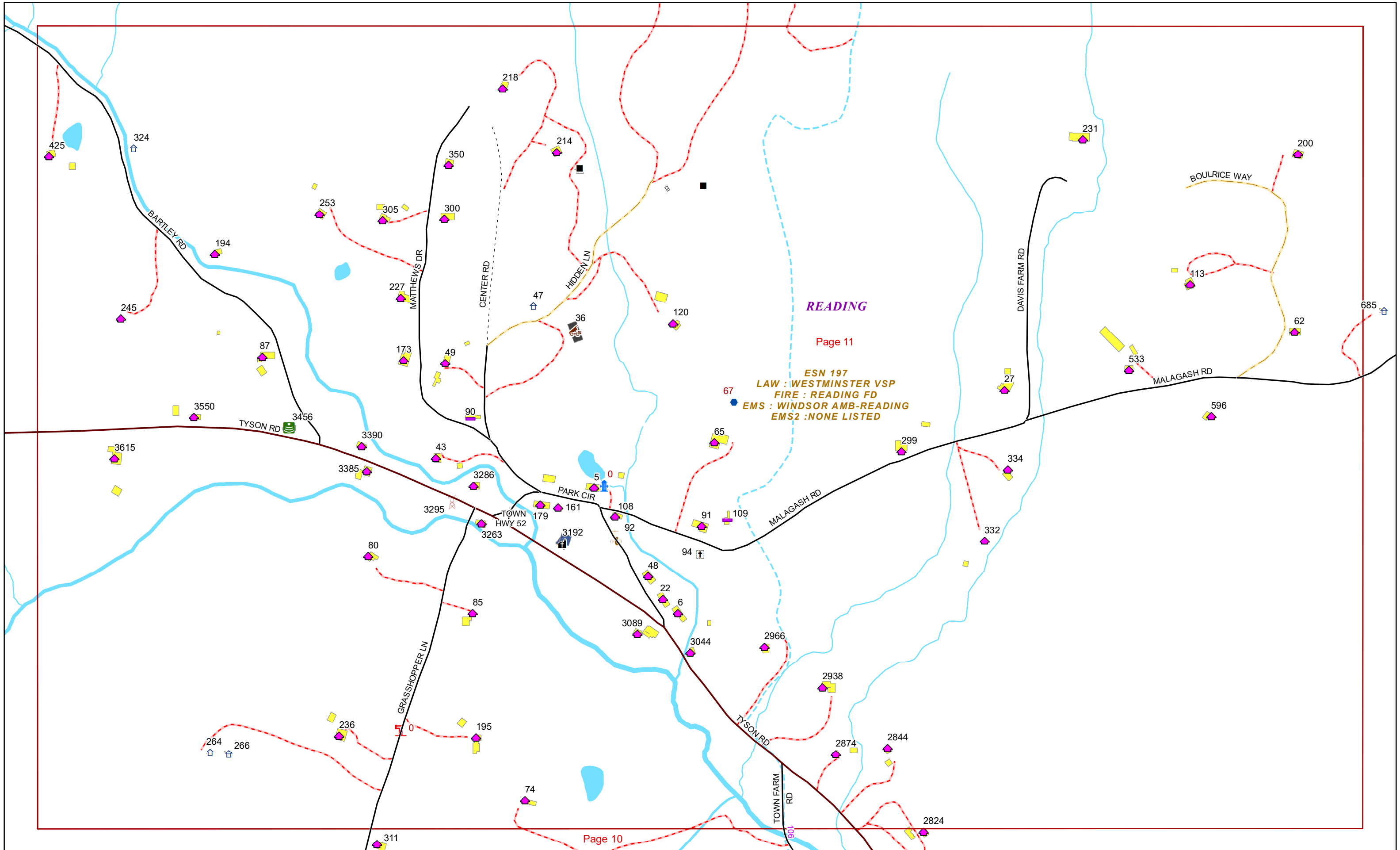
READING

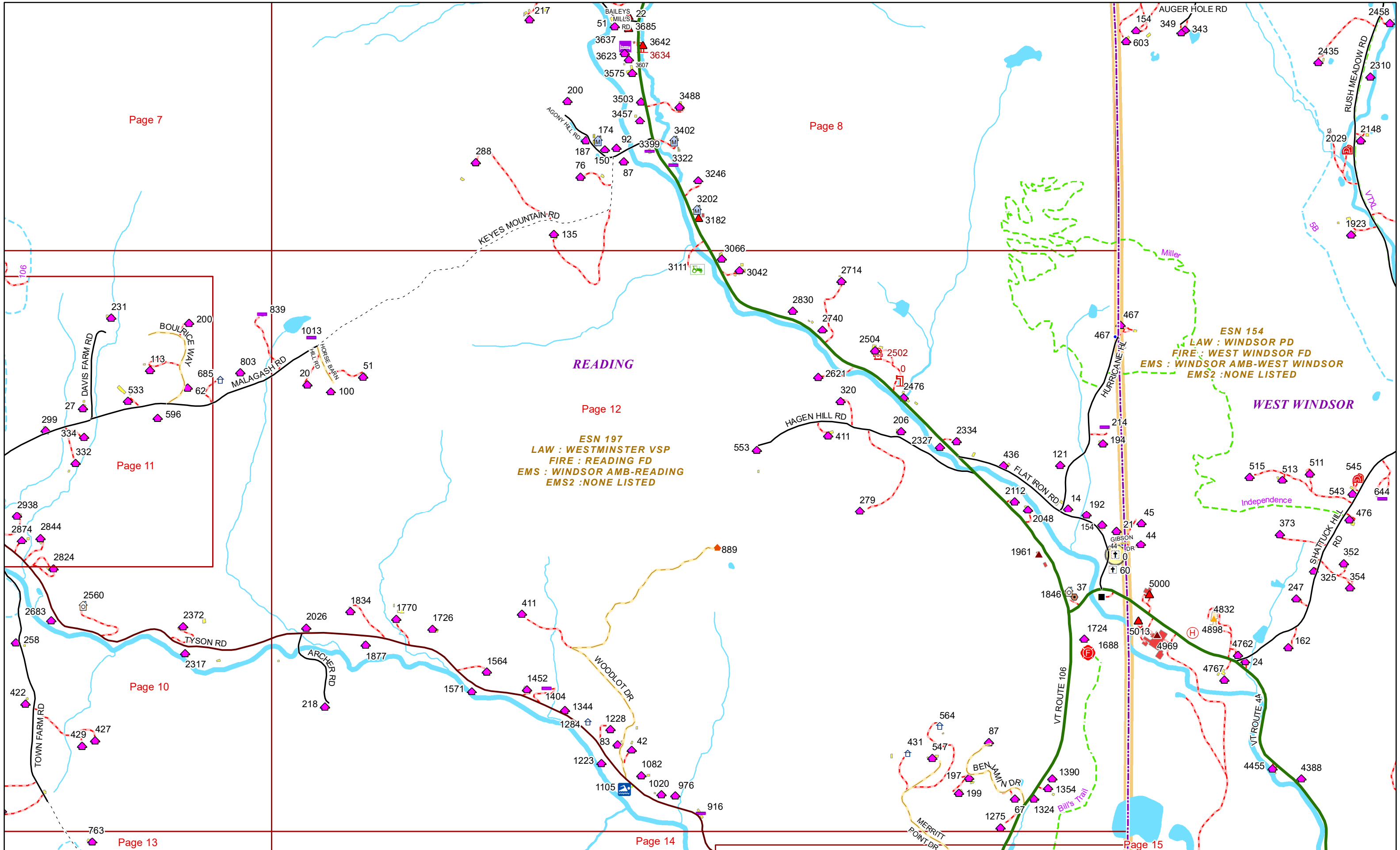
ESN 197  
 LAW : WESTMINSTER VSP  
 FIRE : READING FD  
 EMS : WINDSOR AMB-READING  
 EMS2 : NONE LISTED

ESN 279  
 LAW : RUTLAND VSP  
 FIRE : PLYMOUTH FD  
 EMS : LUDLOW AMB  
 EMS2 : NONE LISTED









Page 7

Page 8

READING

Page 12

ESN 197  
LAW : WESTMINSTER VSP  
FIRE : READING FD  
EMS : WINDSOR AMB-READING  
EMS2 : NONE LISTED

ESN 154  
LAW : WINDSOR PD  
FIRE : WEST WINDSOR FD  
EMS : WINDSOR AMB-WEST WINDSOR  
EMS2 : NONE LISTED

WEST WINDSOR

Page 11

Page 10

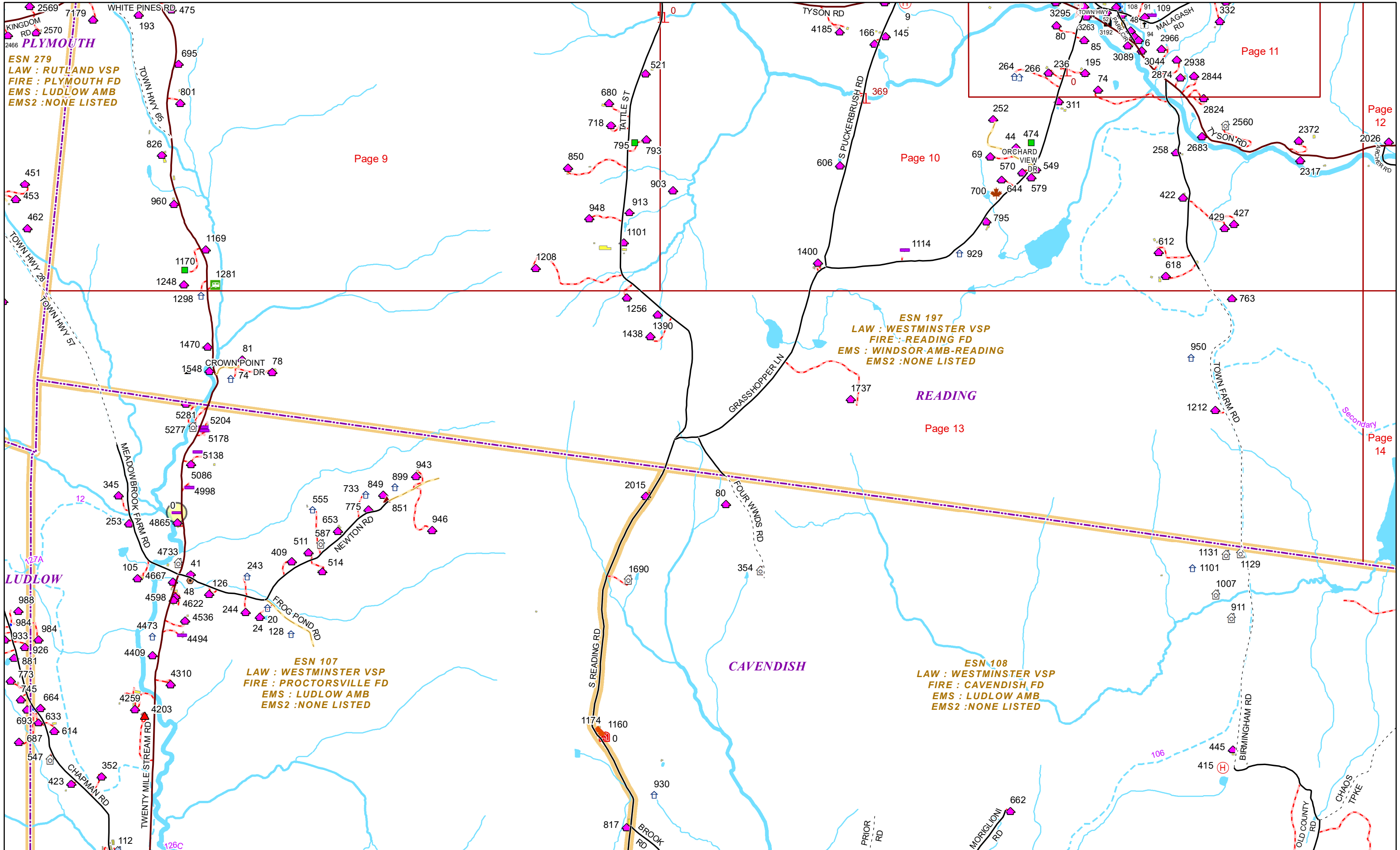
Page 13

Page 14

Page 15







**PLYMOUTH**  
ESN 279  
LAW : RUTLAND VSP  
FIRE : PLYMOUTH FD  
EMS : LUDLOW AMB  
EMS2 : NONE LISTED

**READING**  
ESN 197  
LAW : WESTMINSTER VSP  
FIRE : READING FD  
EMS : WINDSOR-AMB-READING  
EMS2 : NONE LISTED

**LUDLOW**  
ESN 107  
LAW : WESTMINSTER VSP  
FIRE : PROCTORSVILLE FD  
EMS : LUDLOW AMB  
EMS2 : NONE LISTED

**CAVENDISH**  
ESN 108  
LAW : WESTMINSTER VSP  
FIRE : CAVENDISH FD  
EMS : LUDLOW AMB  
EMS2 : NONE LISTED



READING

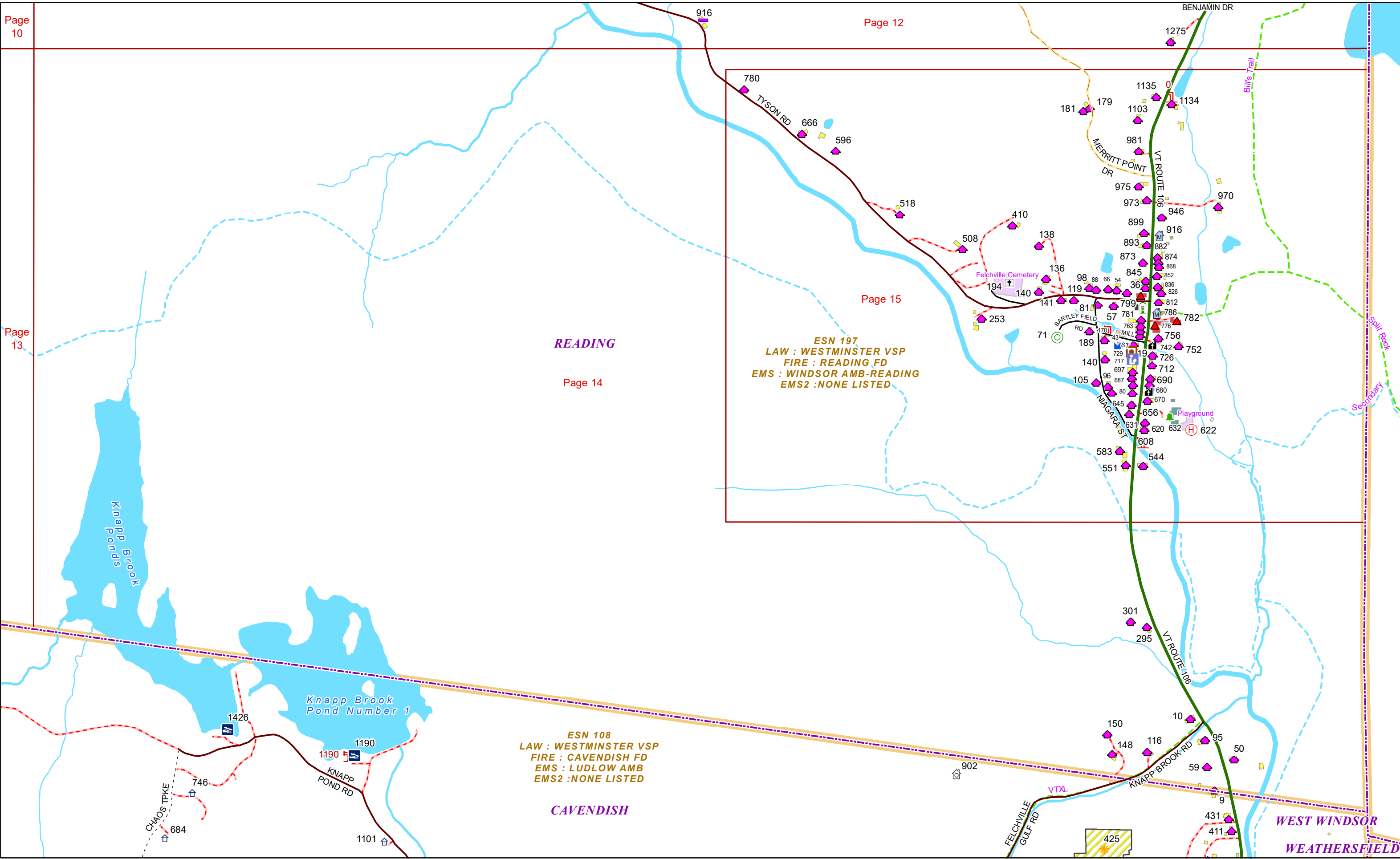
ESN 197  
LAW : WESTMINSTER VSP  
FIRE : READING FD  
EMS : WINDSOR AMB-READING  
EMS2 : NONE LISTED

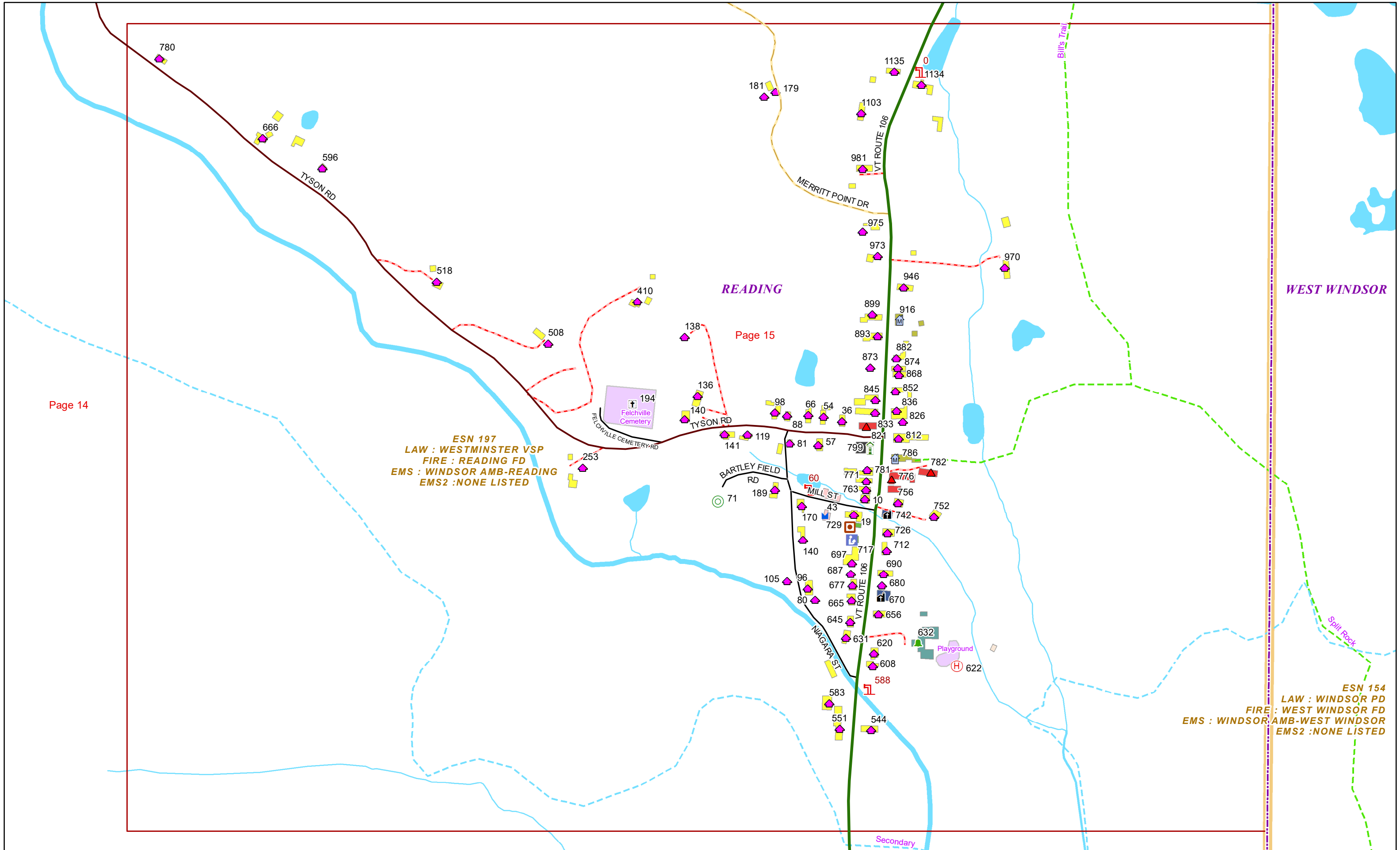
ESN 108  
LAW : WESTMINSTER VSP  
FIRE : CAVENDISH FD  
EMS : LUDLOW AMB  
EMS2 : NONE LISTED

CAVENDISH

WEST WINDSOR

WEATHERSFIELD





Page 14

READING

Page 15

WEST WINDSOR

ESN 197  
LAW : WESTMINSTER VSP  
FIRE : READING FD  
EMS : WINDSOR AMB-READING  
EMS2 : NONE LISTED

ESN 154  
LAW : WINDSOR PD  
FIRE : WEST WINDSOR FD  
EMS : WINDSOR AMB-WEST WINDSOR  
EMS2 : NONE LISTED

