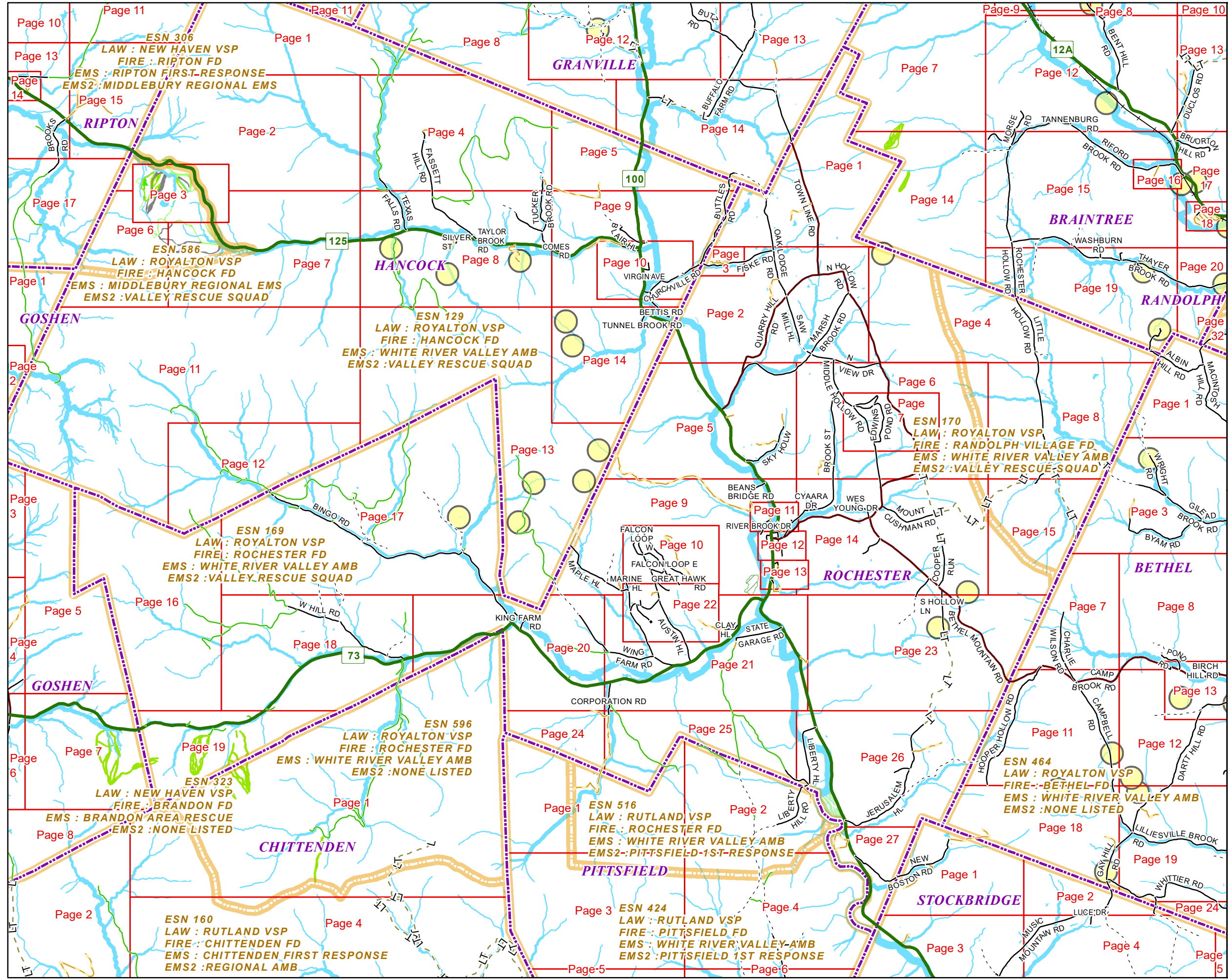




VERMONT E9-1-1 MapBook

Rochester



E9-1-1 MapBook with GIS Data

Use constraints: The 9-1-1 related data layers (Esites, Landmarks, Roads, Driveways, Footprints, Atlas Sheets, ESZ, etc.) were developed and designed for Enhanced 9-1-1 purposes only. The user should understand that the nature of the Enhanced 9-1-1 data layers means they are never complete. **Each municipal government is responsible for maintenance of the E9-1-1 database.** Other data (non-E9-1-1 related) used in the Vermont E9-1-1 MapBook is acquired from the Vermont Center for Geographic Information (VCGI) (vcgi.vermont.gov) and local Regional Planning Commissions.

Disclaimer:

This Vermont E9-1-1 MapBook and GIS data is for general reference only. Data layers that appear on the map may or may not be accurate, current or otherwise reliable. The E9-1-1 Board and the State of Vermont make no representations of any kind, including but not limited to the warranties of merchantability or fitness for a particular use, not are any such warranties to be implied with respect to the GIS data and MapBook.

For Questions/Updates:

Contact VT Enhanced 9-1-1 Board:
Phone: 802-828-4911
Email: e911.info@vermont.gov
Website: e911.vermont.gov

1/16/2024



























































Legend





























ESITES




























SITETYPE

-  **COMMERCIAL
-  **CULTURAL
-  **EDUCATIONAL
-  **GOVERNMENT
-  **INDUSTRIAL
-  **OTHER COMMERCIAL
-  **PUBLIC GATHERING
-  **UTILITY
-  ABANDONED
-  ACCESS POINT
-  ACCESSORY BARN
-  ACCESSORY BUILDING
-  AIR SUPPORT / MAINTENANCE FACILITY
-  AIR TRAFFIC CONTROL CENTER / COMMAND CENTER
-  AIRPORT TERMINAL
-  AMBULANCE SERVICE
-  AUDITORIUM / CONCERT HALL / THEATER / OPERA HOUSE
-  BANK
-  BOAT RAMP / DOCK
-  BORDER CROSSING
-  BORDER PATROL
-  BREWERY
-  BUS STATION / DISPATCH FACILITY
-  CAMP
-  CAMPGROUND
-  CEMETERY

-  CITY / TOWN HALL
-  COAST GUARD
-  COLLEGE / UNIVERSITY
-  COMMERCIAL CONSTRUCTION SERVICE
-  COMMERCIAL FARM
-  COMMERCIAL GARAGE
-  COMMERCIAL W/RESIDENCE
-  COMMUNICATION BOX
-  COMMUNICATION TOWER
-  COMMUNITY / RECREATION FACILITY
-  CONDOMINIUM
-  COURT HOUSE
-  CUSTOMS SERVICE
-  DAY CARE FACILITY
-  DEVELOPMENT SITE
-  EBS TOWER
-  EMERGENCY PHONE / CALLBOX
-  FAIR / EXHIBITION/ RODEO GROUNDS
-  FERRY TERMINAL / DISPATCH FACILITY
-  FIRE STATION
-  FISH FARM / HATCHERY
-  FITNESS FACILITY
-  FOOD DISTRIBUTION CENTER
-  GAS STATION
-  GATED W/BUILDING
-  GATED W/O BUILDING
-  GOLF COURSE
-  GRAVEL PIT / QUARRY / MINE




















-  GREENHOUSE / NURSERY
-  GROCERY STORE
-  HARBOR / MARINA
-  HAZARDOUS MATERIALS FACILITY
-  HAZARDOUS STORAGE FACILITY
-  HEALTH CLINIC
-  HELIPAD / HELIPORT / HELISPOT
-  HISTORIC SITE / POINT OF INTEREST
-  HOSPITAL / MEDICAL CENTER
-  HOUSE OF WORSHIP
-  HYDROELECTRIC FACILITY
-  ICE ARENA
-  INSTITUTIONAL RESIDENCE / DORM / BARRACKS
-  LANDFILL
-  LAW ENFORCEMENT
-  LIBRARY
-  LODGING B&B / HOTEL / MOTEL / INN
-  LOOKOUT TOWER
-  LUMBER MILL / SAW MILL
-  MANUFACTURING FACILITY
-  MOBILE HOME
-  MORGUE
-  MULTI-FAMILY DWELLING
-  MUSEUM
-  NATIONAL GUARD /
-  NUCLEAR FACILITY
-  NURSING HOME / LONG TERM CARE
-  OFFICE BUILDING

-  OIL / GAS FACILITY
-  OTHER
-  OTHER RESIDENTIAL
-  OUTPATIENT CLINIC
-  PARK AND RIDE / COMMUTER
-  PHARMACY
-  PICNIC AREA
-  POST OFFICE
-  PRISON / CORRECTIONAL FACILITY
-  PRIVATE AND EXPRESS SHIPPING FACILITY
-  PSAP
-  PUBLIC BEACH
-  PUBLIC TELEPHONE
-  PUBLIC WATER SUPPLY INTAKE
-  PUBLIC WATER SUPPLY WELL
-  PUMP STATION
-  RACE TRACK / DRAGSTRIP
-  RAILROAD STATION
-  RESIDENTIAL FARM
-  REST STOP / ROADSIDE PARK
-  RESTAURANT
-  RETAIL FACILITY
-  RV HOOKUP
-  SCHOOL K / 12
-  SEASONAL HOME
-  SHOOTING RANGE
-  SINGLE FAMILY DWELLING
-  SKI AREA / ALPINE





-  SOLAR FACILITY
-  SPORTS ARENA /
-  STATE CAPITOL
-  STATE GARAGE
-  STATE GOVERNMENT FACILITY
-  STATE PARK
-  STORAGE UNITS
-  SUBSTATION
-  SUGARHOUSE
-  TEMPORARY STRUCTURE
-  TOWN GARAGE
-  TOWN OFFICE
-  TRAILHEAD
-  TRANSFER STATION
-  UNKNOWN
-  US FOREST FACILITY
-  US GOVERNMENT FACILITY
-  UTILITY POLE W/PHONE
-  VETERINARY HOSPITAL / CLINIC
-  VISITOR / INFORMATION CENTER
-  WAREHOUSE
-  WASTE / BIOMASS FACILITY
-  WASTEWATER TREATMENT PLANT
-  WATER TANK
-  WATER TOWER
-  WIND FACILITY / WIND TOWER
-  YOUTH CAMP

Legend

Roads

-  Interstate Highway
-  US Highway
-  State Highway
-  Town Highway Class 1
-  Town Highway Class 2
-  Town Highway Class 3
-  Town Highway Class 4
-  Private
-  Driveway
-  Discontinued Road
-  Legal Trail
-  Ferry
-  Military - no public access
-  National Forest Highway
-  State Forest Highway
-  Proposed
-  Rivers
-  Driveways
-  Railroad

Hydrants

-  Drafting Site
-  Dry Hydrant
-  Municipal Hydrant
-  Pressurized Hydrant

Townline





Emergency Service Zones



FootPrints

-  Airport
-  Solar Field
-  Alpine Trail Easiest
-  Alpine Trail Intermediate
-  Alpine Trail Advanced
-  Alpine Trail Expert
-  Alpine Glade Marked
-  Alpine Glade Not Marked
-  Building
-  Farm
-  Golf Course
-  Quarry
-  Park
-  Shopping Center
-  Stadium/Arena
-  Other

Addressing Error

-  Orange - Duplicated Addressed Building
-  Yellow - Unnumbered Building

ROCHESTER Road Name Index

ROAD NAME	PAGE(S)
ACCESS RD	22
ALBIN HILL RD	1
ANDERSON LN	26
AUSTIN HL	10,22
BEANS BRIDGE RD	5,9
BETHEL MOUNTAIN RD	12,14
BINDRUM LN	14
BINGO RD	17
BOWEN DR	9
BRANDON MOUNTAIN RD	7,18,19,20,21
BREAKNECK RD	26
BROOK ST	6,11,14
CAMPBELL RD	26
CANNON DR	11
CHICKADEE LN	6
CLAY HL	21,22
COL DEHART STAND	2
COOPER RUN	14
CORPORATION RD	21,25
CYAARA DR	14
DEJA VU LN	3
EDWINS POND RD	7
EMERSON WAY	26
FALCON LOOP E	10
FALCON LOOP W	10
FISKE RD	2,3
FLANDERS HL	17
FOREST LN	22
GREAT HAWK RD	10
GREAT POND RD	10

ROAD NAME	PAGE(S)
HILLSIDE TER	18
HORSE FARM LN	11
HUMMINGBIRD LN	3
HUNTINGTON PL	12
IRVING PL	3
JERUSALEM HL	26
JONES MOUNTAIN RD	17,18
KENNEDY DR	13
KING FARM RD	20
KINSMAN RD	17
KIRBY DR	12
LIBERTY HL	52
LITTLE HOLLOW RD	4,8
LOWER MEADOW RD	3
MAPLE HL	9,13,21,22
MARINE HL	10
MARSH BROOK RD	2
MEADOW HAWK LN	22
MIDDLE HOLLOW RD	2,6,7,14
MOOSE RUN	14,23
MOUNT CUSHMAN RD	14
MOUNTAIN VIEW LOOP	7
N HOLLOW RD	2,6
N MAIN ST	11,12
N VIEW DR	2
NEW BOSTON RD	27
NFR 154	17
NFR 155A	17
NFR 213	19
NFR 214	18

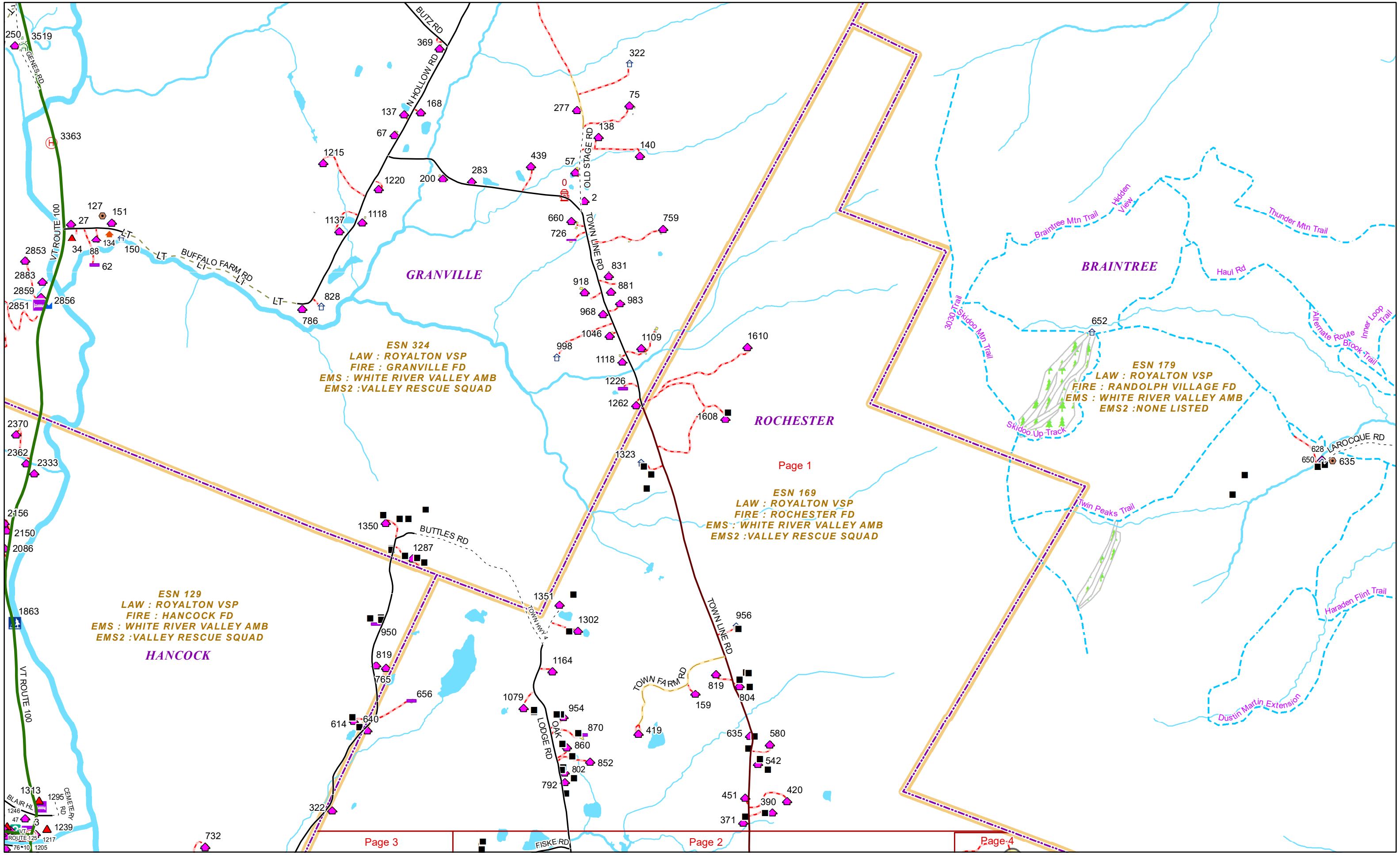
ROAD NAME	PAGE(S)
NFR 216	21
NFR 217	19
NFR 218	18
NFR 219	19
NFR 222	19
NFR 222A	19
NFR 227	25
NFR 38	18
NFR 410	5
NFR 411	2
NFR 42D	17
NFR 42F	17
NFR 42I	17
NFR 45	18
NFR 47	20
NFR 61	16,18
NFR 61A	16
NFR 62	17
NFR 62A	17
NFR 62C	17
NFR 64A	21
OAK LODGE RD	1,2
OSPREY RUN	10
OVERBROOK LN	11
PARK ROW	12
PARK ST	12
PEAVINE DR	11
PERKINS BRK	20
PINE GAP RD	17
PINE LN	22

ROCHESTER Road Name Index

ROAD NAME	PAGE(S)
QUARRY HILL RD	2,5
RANGER RD	5
RIVER BEND RD	21
RIVER BROOK DR	11
ROBINSON DR	11
ROCK GARDEN TER	11
ROCKY RD	26
S HOLLOW LN	14
S MAIN ST	12,13
SAW MILL HL	2
SCHOOL ST	12
SKY HOLW	5
SPARROW HAWK RD	10

ROAD NAME	PAGE(S)
STATE GARAGE RD	21,25
THE TERRACE	12
TOWN FARM RD	1
TOWN HWY 11	4
TOWN HWY 13	8
TOWN HWY 2	8,14
TOWN HWY 25	6,14
TOWN HWY 27	23
TOWN HWY 29	17
TOWN HWY 32	9
TOWN HWY 4	1
TOWN HWY 58	17
TOWN HWY 67	8

ROAD NAME	PAGE(S)
TOWN HWY 7	2
TOWN LINE RD	1
TWITCHELL SETTLEMENT	27
UPPER MEADOW RD	3
UPPER SPARROW HAWK RD	10
VALLEY VIEW DR	5
VT ROUTE 100 N	2,5,9
VT ROUTE 100 S	9,21,23,26,27
W HILL RD	17,18
WES YOUNG DR	14
WHEATFIELD DR	12
WING FARM RD	13,21
WOODLAWN CEMETERY	9,13



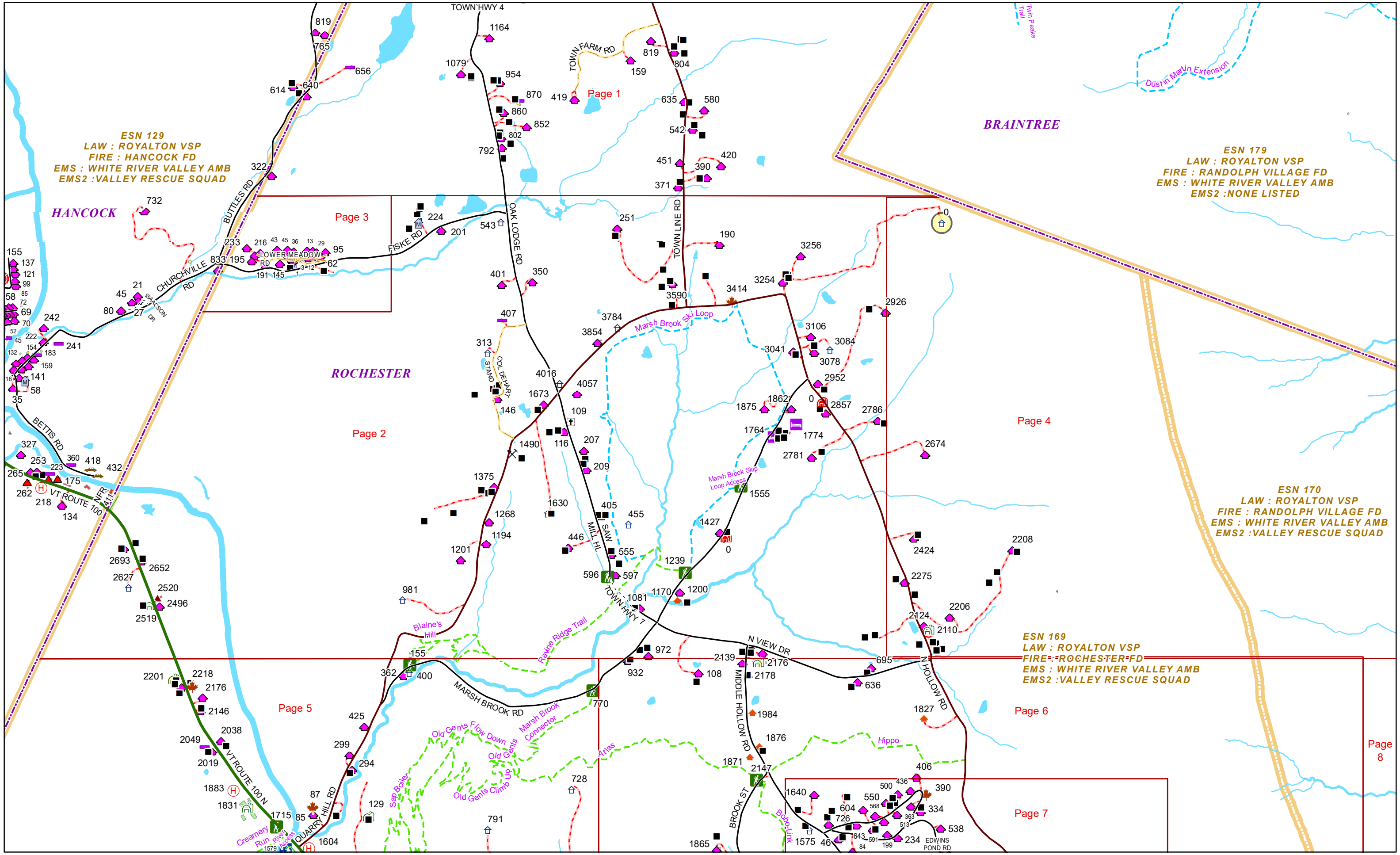
Page 1

Page 3

Page 2

Page 4





ESN 129
LAW : ROYALTON VSP
FIRE : HANCOCK FD
EMS : WHITE RIVER VALLEY AMB
EMS2 : VALLEY RESCUE SQUAD

ESN 179
LAW : ROYALTON VSP
FIRE : RANDOLPH VILLAGE FD
EMS : WHITE RIVER VALLEY AMB
EMS2 : NONE LISTED

ESN 170
LAW : ROYALTON VSP
FIRE : RANDOLPH VILLAGE FD
EMS : WHITE RIVER VALLEY AMB
EMS2 : VALLEY RESCUE SQUAD

ESN 169
LAW : ROYALTON VSP
FIRE : ROCHESTER FD
EMS : WHITE RIVER VALLEY AMB
EMS2 : VALLEY RESCUE SQUAD

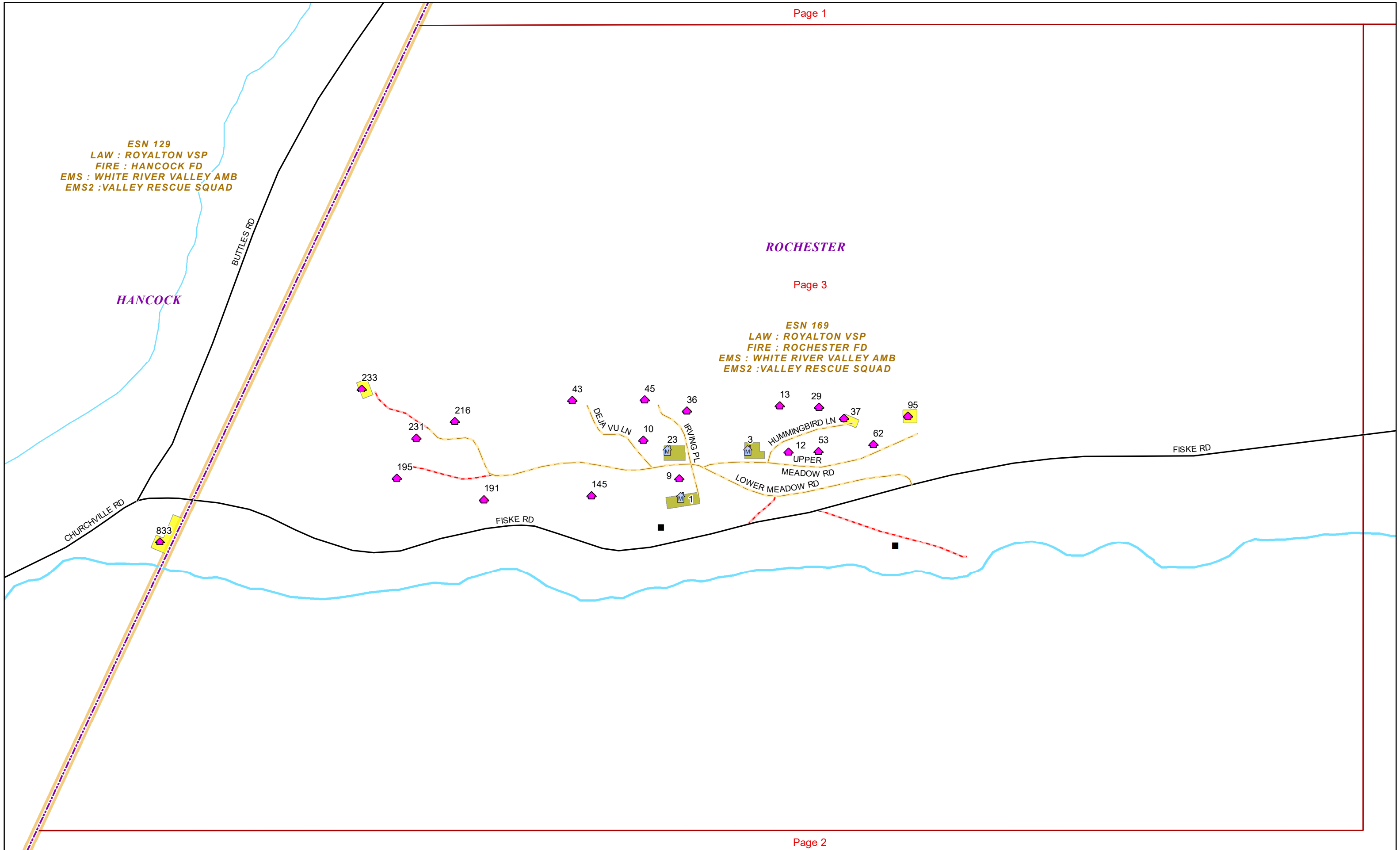


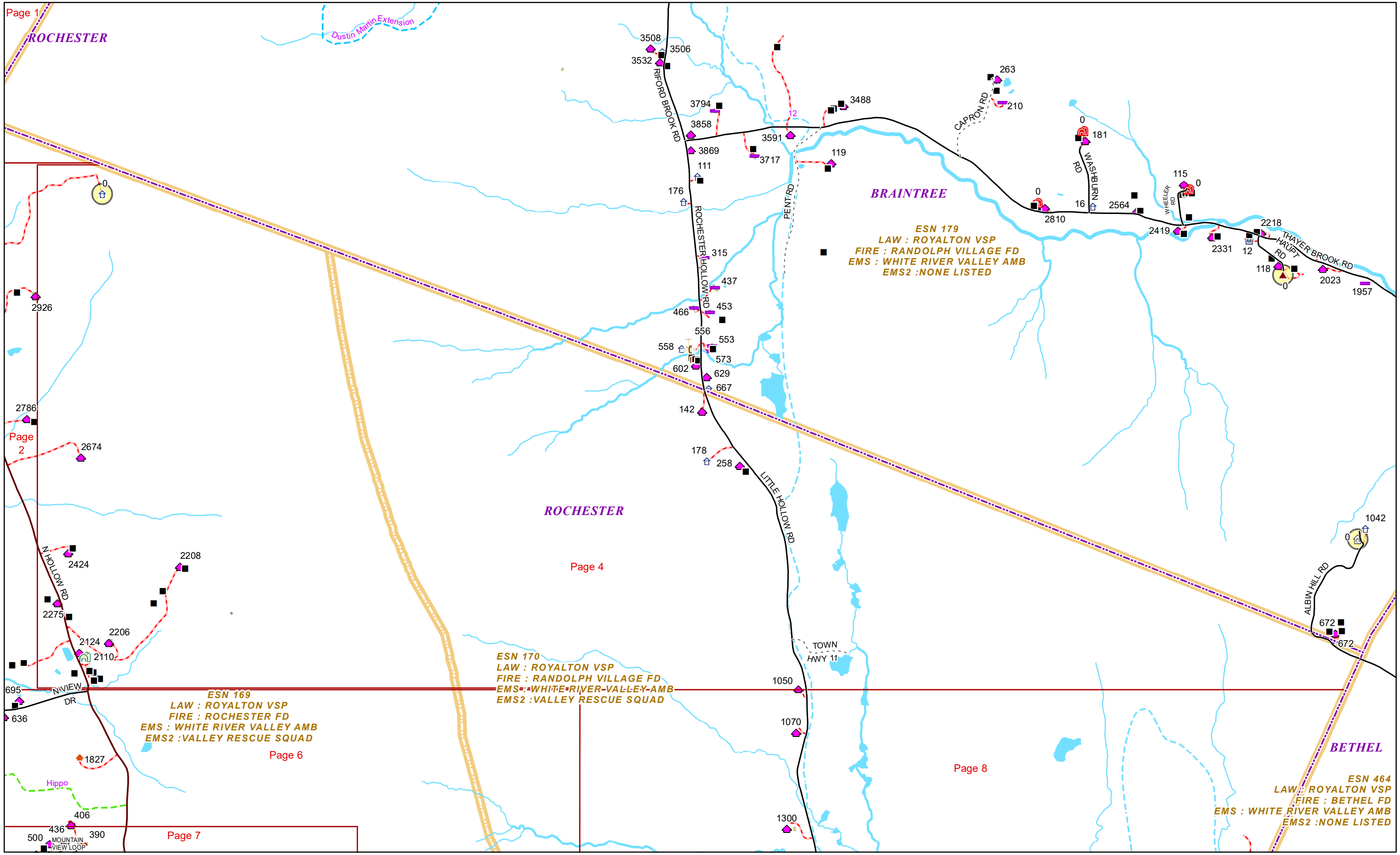
ESN 129
LAW : ROYALTON VSP
FIRE : HANCOCK FD
EMS : WHITE RIVER VALLEY AMB
EMS2 : VALLEY RESCUE SQUAD

HANCOCK

ROCHESTER

ESN 169
LAW : ROYALTON VSP
FIRE : ROCHESTER FD
EMS : WHITE RIVER VALLEY AMB
EMS2 : VALLEY RESCUE SQUAD





Page 1

Page 2

Page 4

Page 6

Page 7

Page 8



ROCHESTER

BRAINTREE

ROCHESTER

BETHEL

ESN 179
LAW : ROYALTON VSP
FIRE : RANDOLPH VILLAGE FD
EMS : WHITE RIVER VALLEY AMB
EMS2 : NONE LISTED

ESN 170
LAW : ROYALTON VSP
FIRE : RANDOLPH VILLAGE FD
EMS : WHITE RIVER VALLEY AMB
EMS2 : VALLEY RESCUE SQUAD

ESN 169
LAW : ROYALTON VSP
FIRE : ROCHESTER FD
EMS : WHITE RIVER VALLEY AMB
EMS2 : VALLEY RESCUE SQUAD

ESN 464
LAW : ROYALTON VSP
FIRE : BETHEL FD
EMS : WHITE RIVER VALLEY AMB
EMS2 : NONE LISTED

Dustin Martin Extension

N HOLLOW RD
N VIEW DR

Hippo

MOUNTAIN VIEW LOOP

RIFORD BROOK RD

ROCHESTER HOLLOW RD

LITTLE HOLLOW RD

TOWN HWY 11

CAPRON RD

WINSHEBURN RD

WHEELER RD

THAYER BROOK RD

ALBIN HILL RD

3508
3532
3506

3794
3858
3869
111
176

315
437
466
453
556
558
602
553
573
629
667

142
178

258

1050
1070

1300

3488

263
210

181

2810

2564

115

2419

2331

12

2218

118

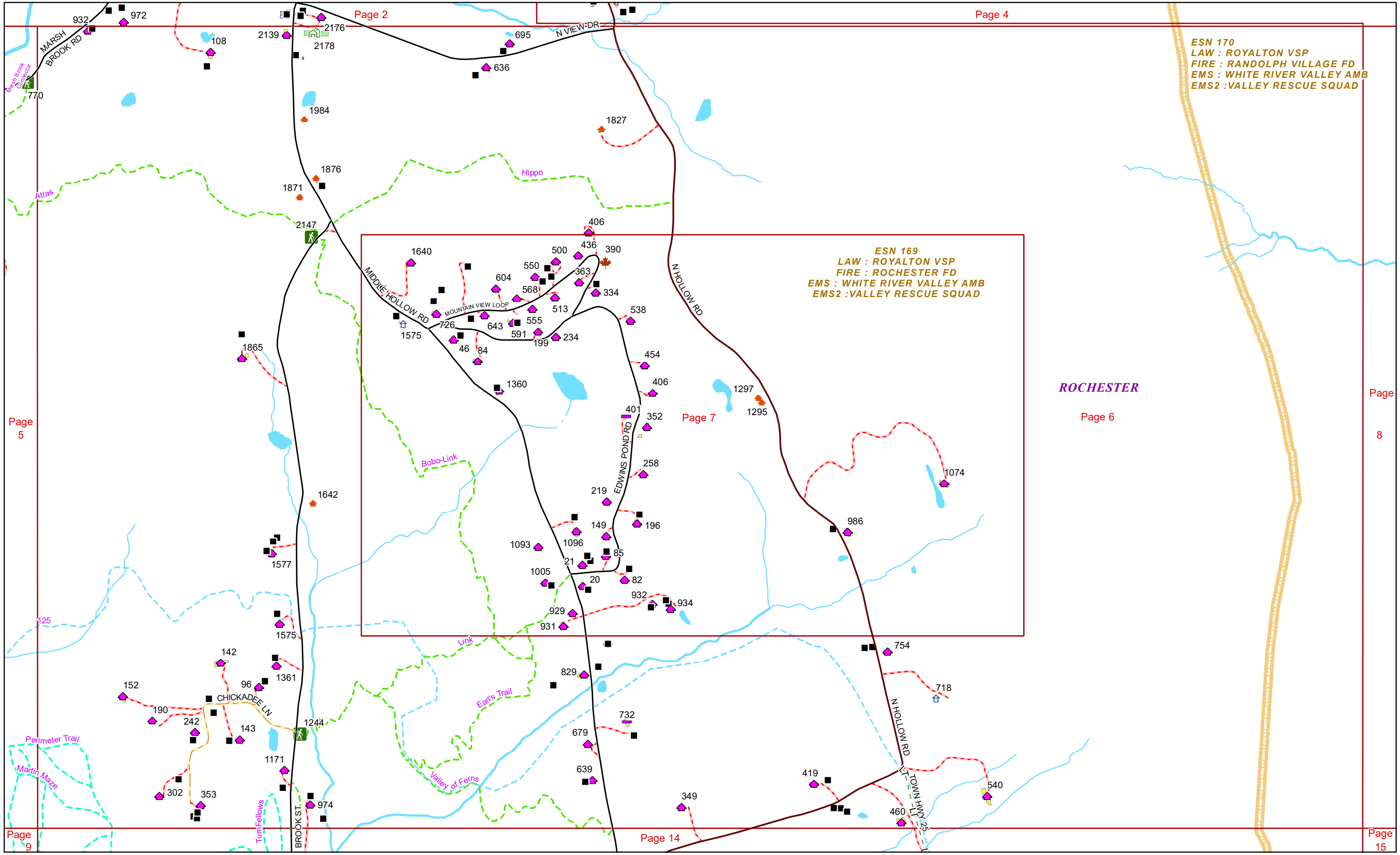
2023

1957

1042

672
672





ESN 170
LAW : ROYALTON VSP
FIRE : RANDOLPH VILLAGE FD
EMS : WHITE RIVER VALLEY AMB
EMS2 : VALLEY RESCUE SQUAD

ESN 169
LAW : ROYALTON VSP
FIRE : ROCHESTER FD
EMS : WHITE RIVER VALLEY AMB
EMS2 : VALLEY RESCUE SQUAD

ROCHESTER

Page 2

Page 4

Page 5

Page 7

Page 8

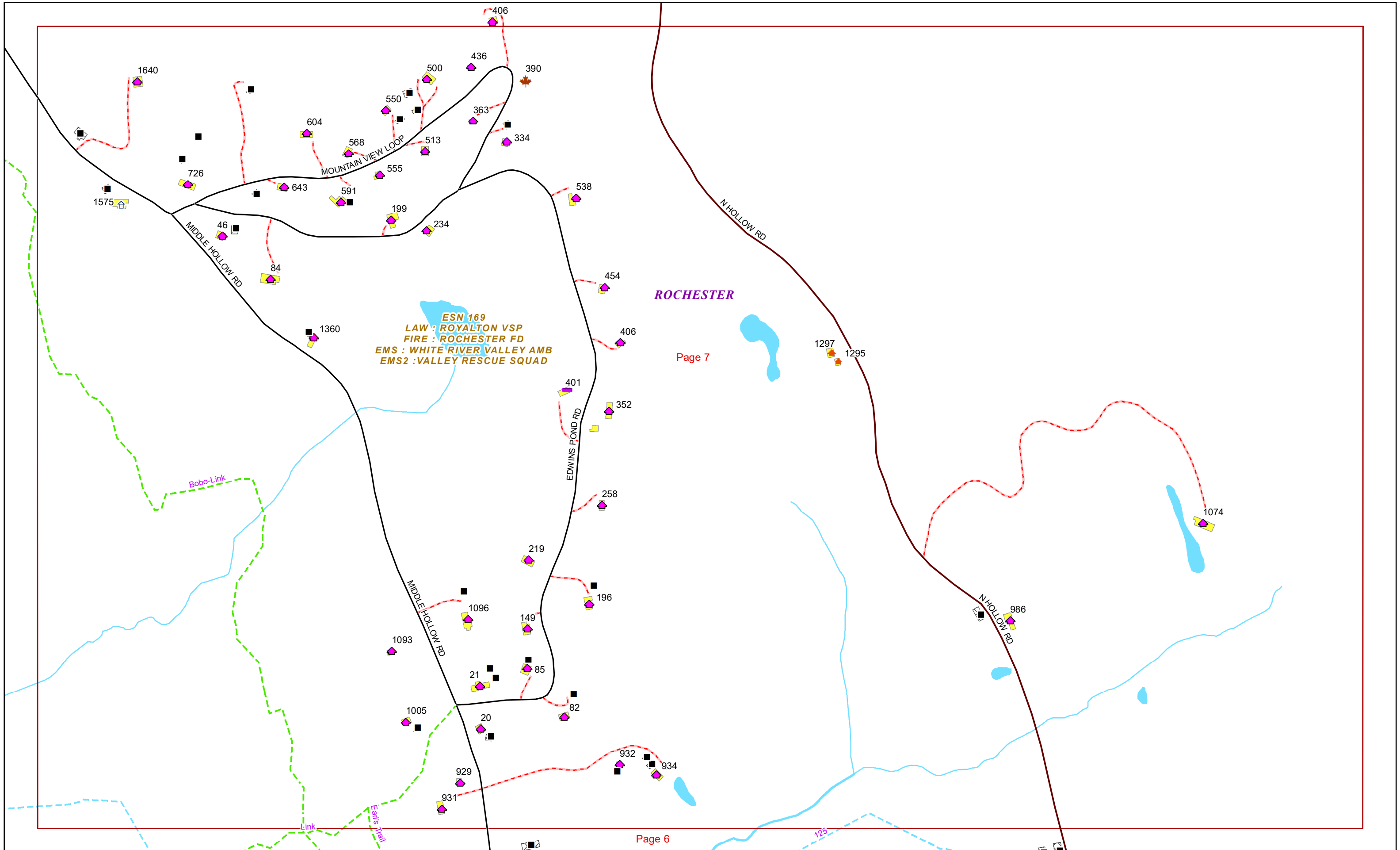
Page 6

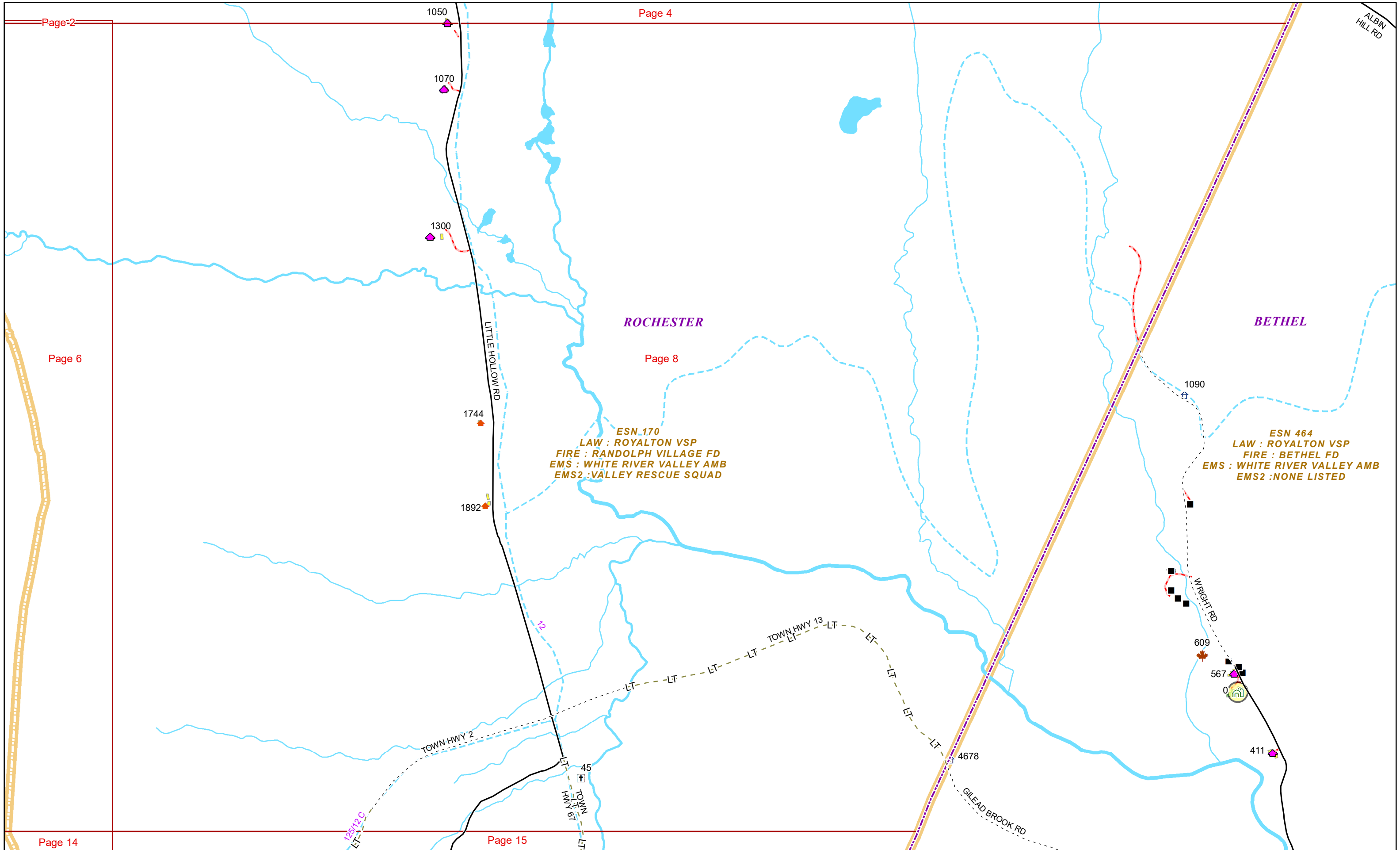
Page 9

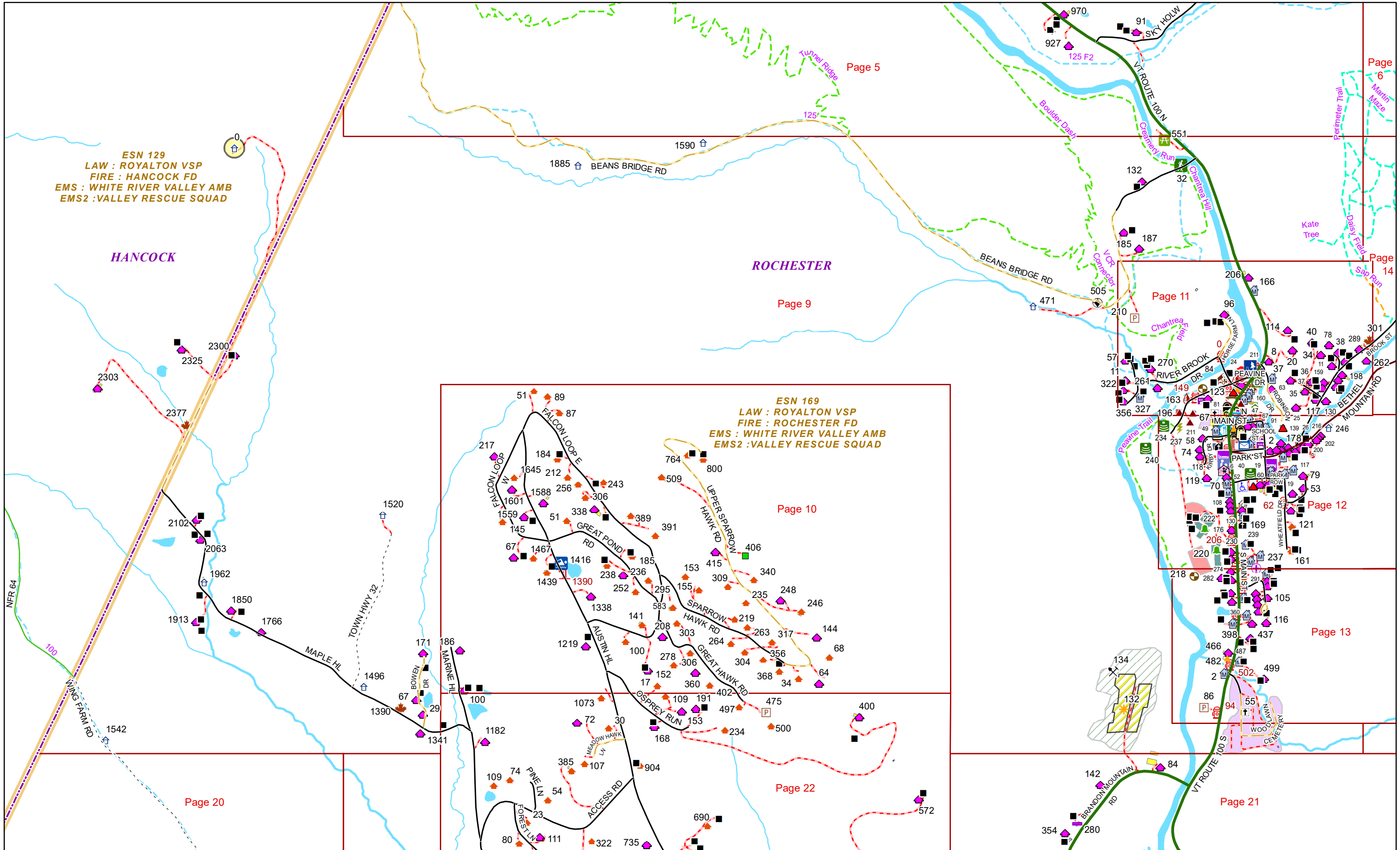
Page 14

Page 15





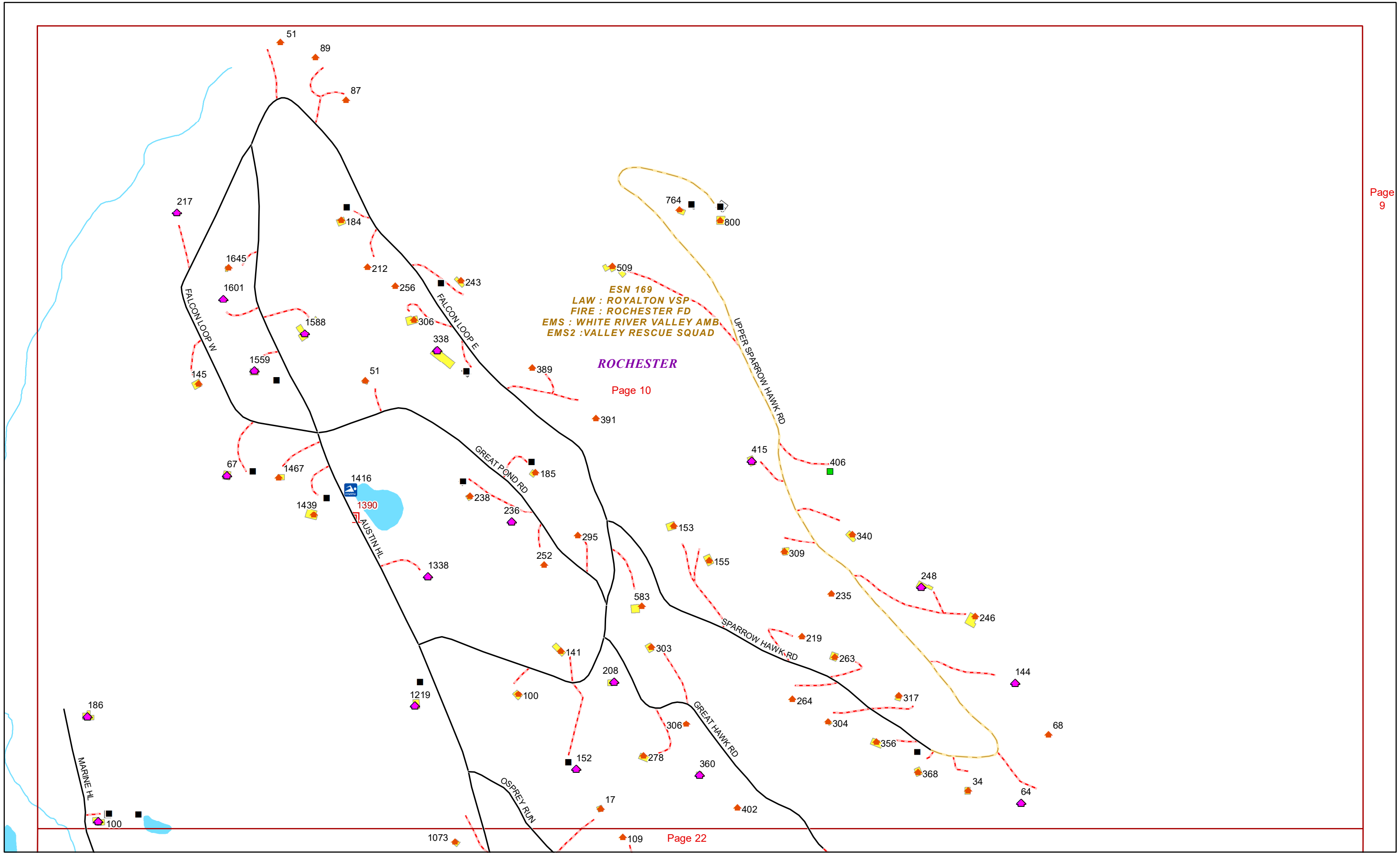


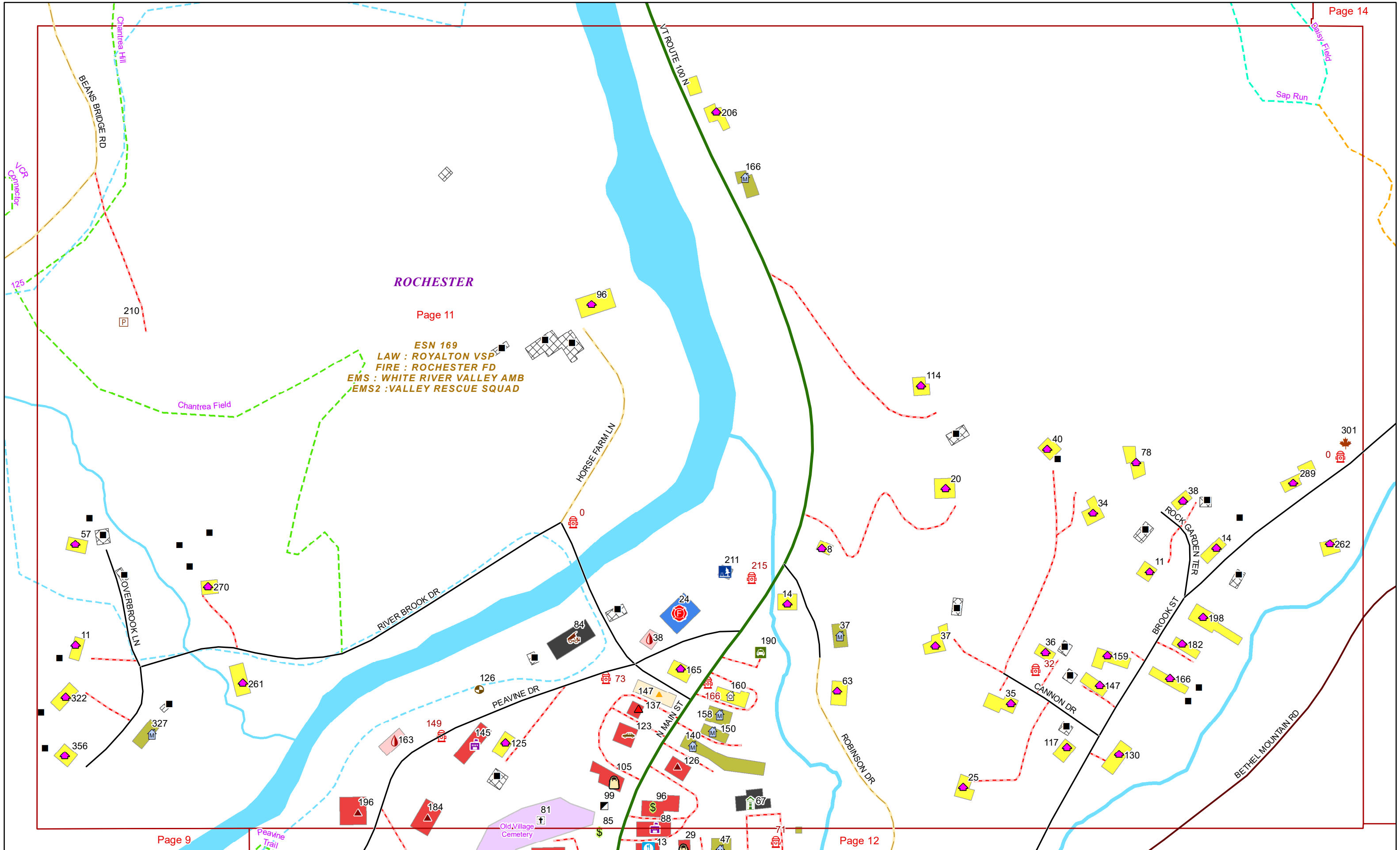


ESN 129
LAW : ROYALTON VSP
FIRE : HANCOCK FD
EMS : WHITE RIVER VALLEY AMB
EMS2 : VALLEY RESCUE SQUAD

ESN 169
LAW : ROYALTON VSP
FIRE : ROCHESTER FD
EMS : WHITE RIVER VALLEY AMB
EMS2 : VALLEY RESCUE SQUAD







ROCHESTER

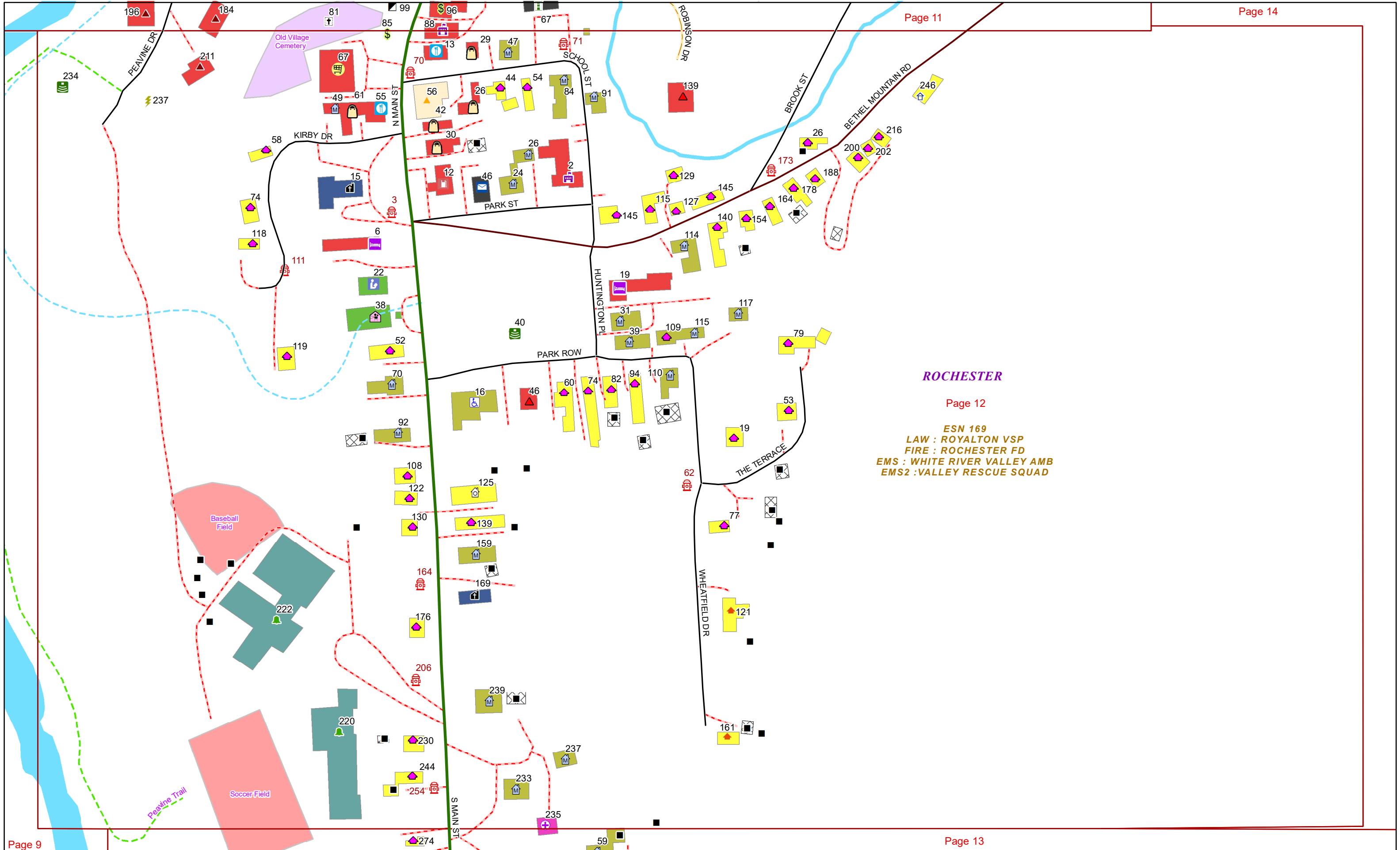
Page 11

ESN 169
LAW : ROYALTON VSP
FIRE : ROCHESTER FD
EMS : WHITE RIVER VALLEY AMB
EMS2 : VALLEY RESCUE SQUAD

Page 9

Page 12



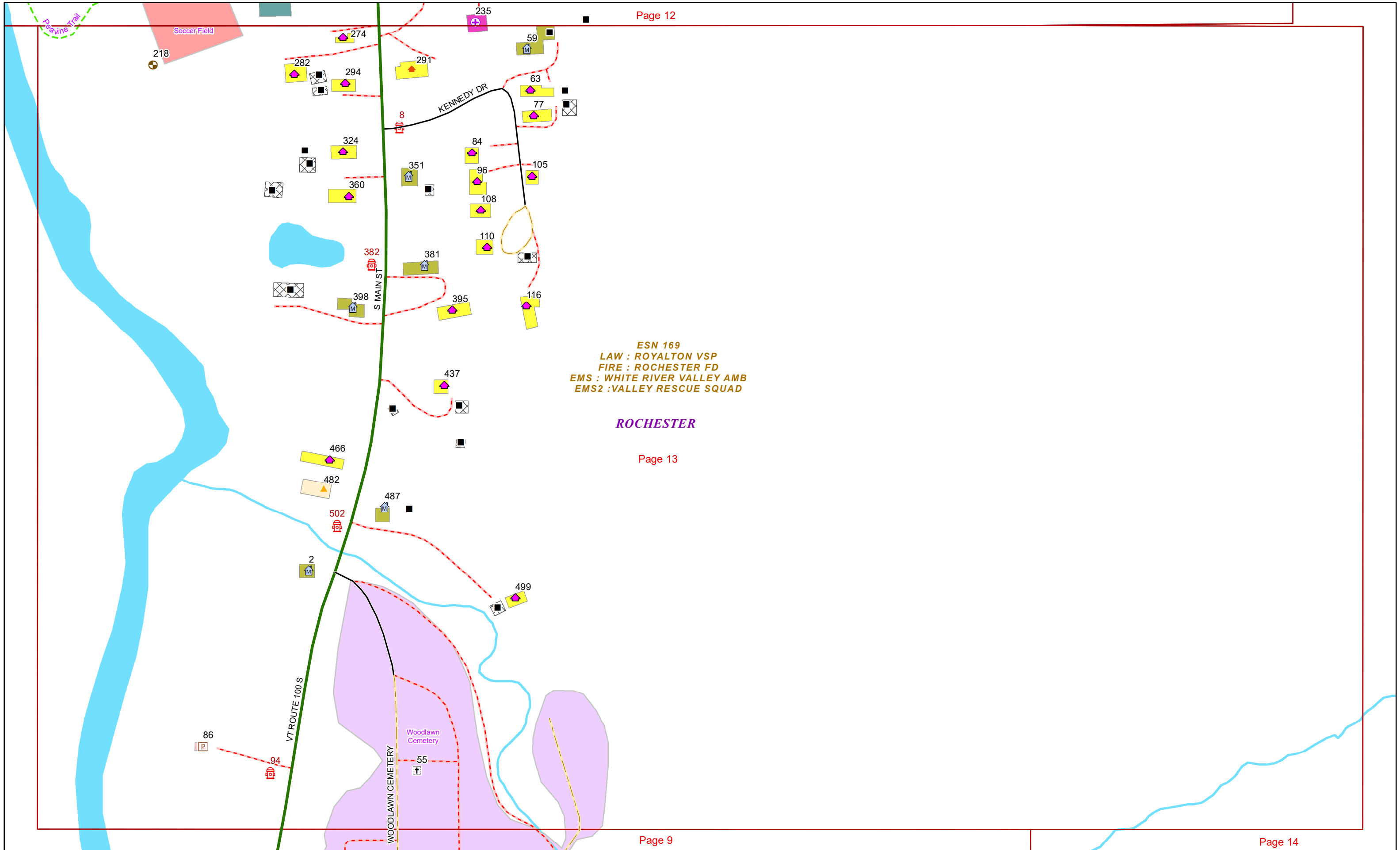


ROCHESTER

Page 12

ESN 169
 LAW : ROYALTON VSP
 FIRE : ROCHESTER FD
 EMS : WHITE RIVER VALLEY AMB
 EMS2 : VALLEY RESCUE SQUAD

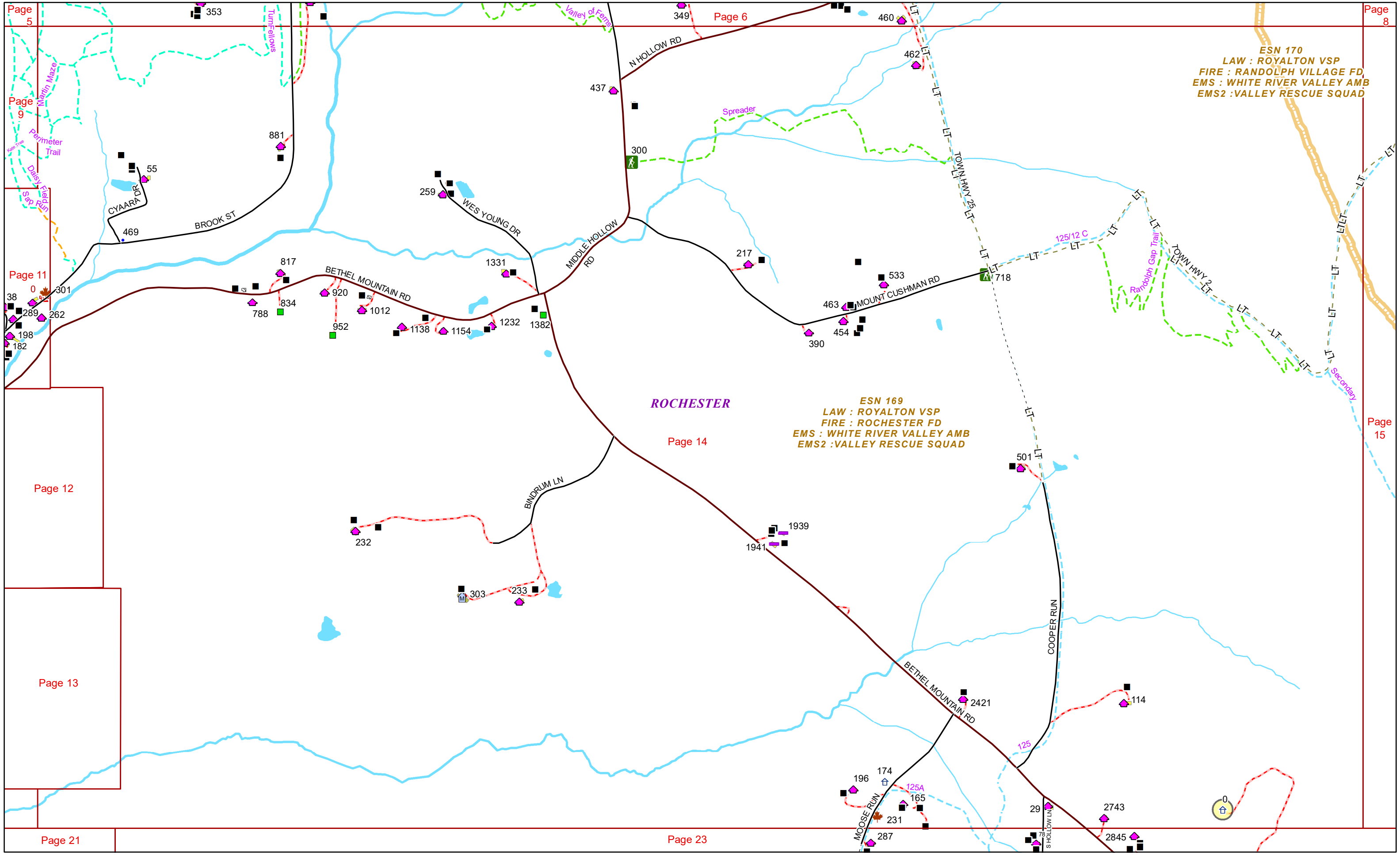




ESN 169
 LAW : ROYALTON VSP
 FIRE : ROCHESTER FD
 EMS : WHITE RIVER VALLEY AMB
 EMS2 : VALLEY RESCUE SQUAD

ROCHESTER



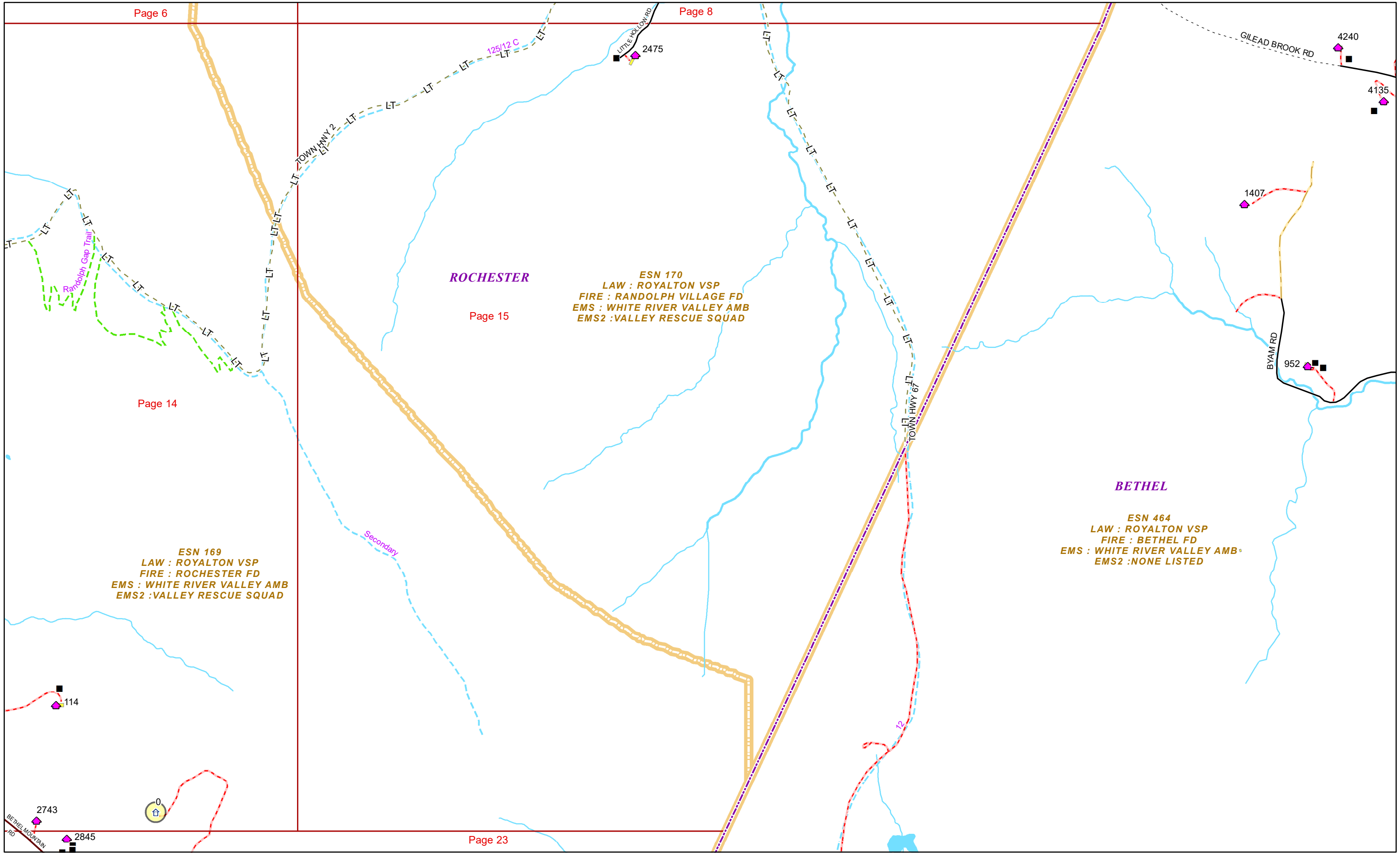


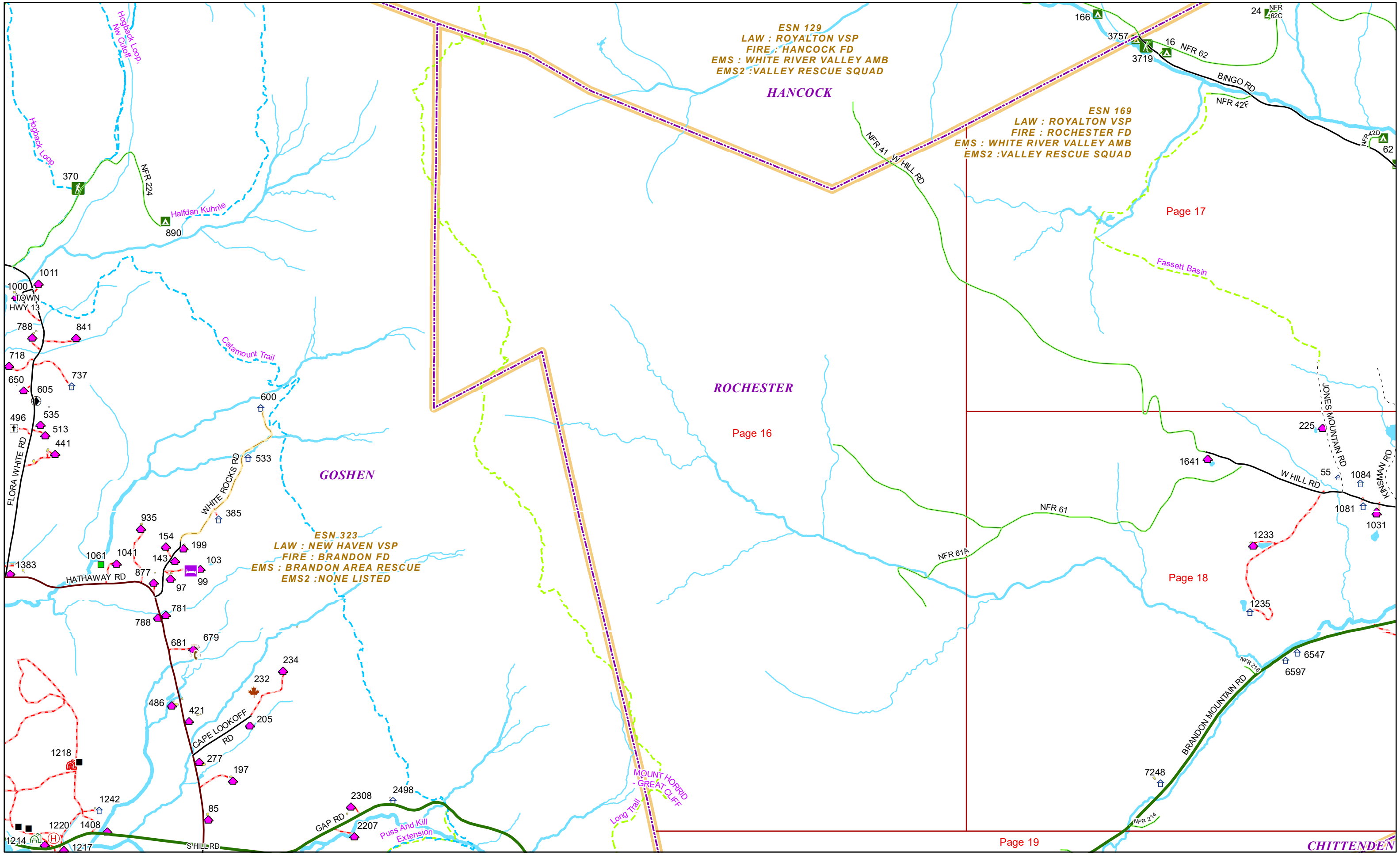
ROCHESTER

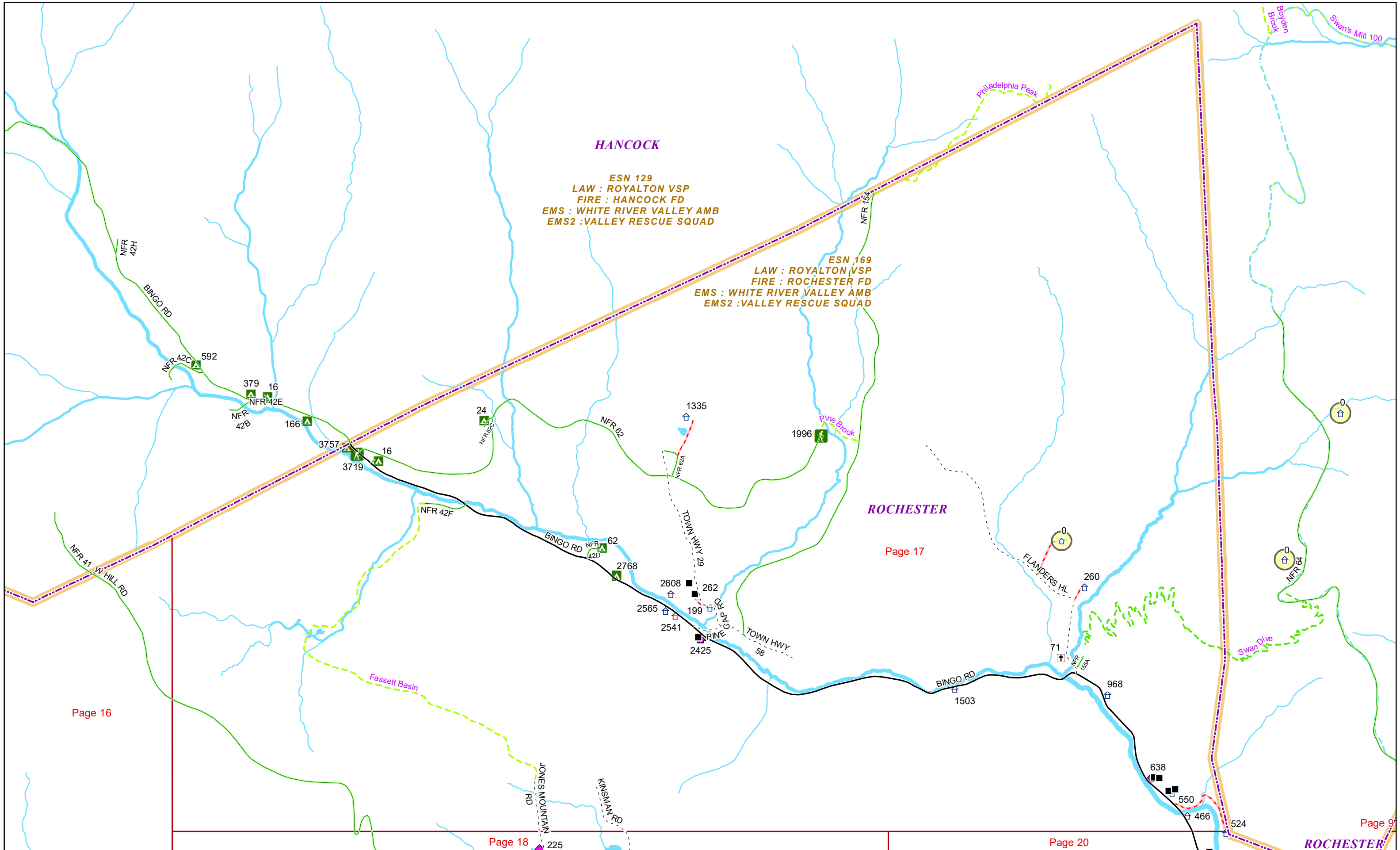
ESN 169
LAW : ROYALTON VSP
FIRE : ROCHESTER FD
EMS : WHITE RIVER VALLEY AMB
EMS2 : VALLEY RESCUE SQUAD

ESN 170
LAW : ROYALTON VSP
FIRE : RANDOLPH VILLAGE FD
EMS : WHITE RIVER VALLEY AMB
EMS2 : VALLEY RESCUE SQUAD









HANCOCK

ESN 129
LAW : ROYALTON VSP
FIRE : HANCOCK FD
EMS : WHITE RIVER VALLEY AMB
EMS2 : VALLEY RESCUE SQUAD

ESN 169
LAW : ROYALTON VSP
FIRE : ROCHESTER FD
EMS : WHITE RIVER VALLEY AMB
EMS2 : VALLEY RESCUE SQUAD

ROCHESTER

Page 17

Page 16

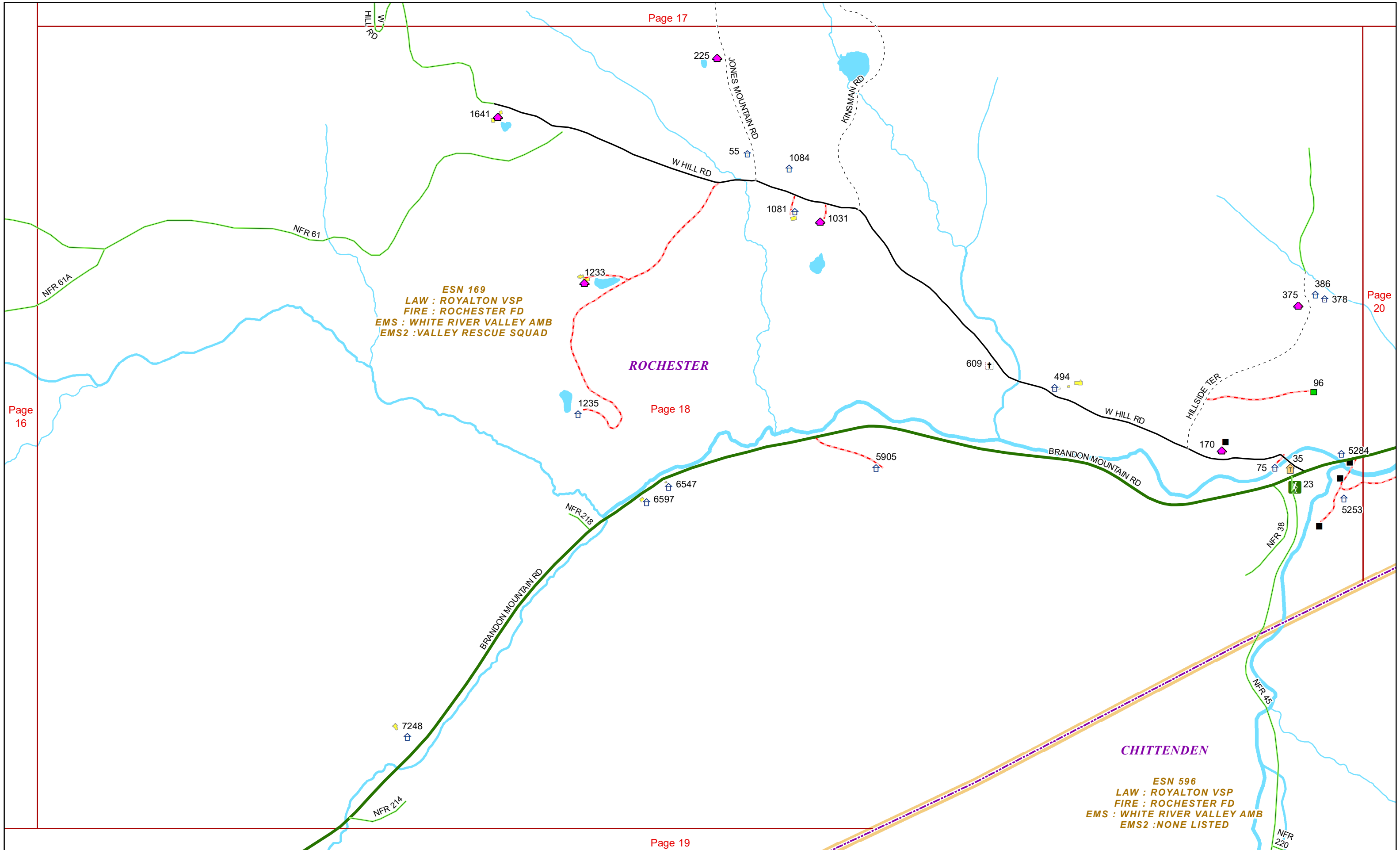
Page 18

Page 20

Page 9

ROCHESTER





ESN 169
LAW : ROYALTON VSP
FIRE : ROCHESTER FD
EMS : WHITE RIVER VALLEY AMB
EMS2 : VALLEY RESCUE SQUAD

ESN 596
LAW : ROYALTON VSP
FIRE : ROCHESTER FD
EMS : WHITE RIVER VALLEY AMB
EMS2 : NONE LISTED



ESN 169
LAW : ROYALTON VSP
FIRE : ROCHESTER FD
EMS : WHITE RIVER VALLEY AMB
EMS2 : VALLEY RESCUE SQUAD

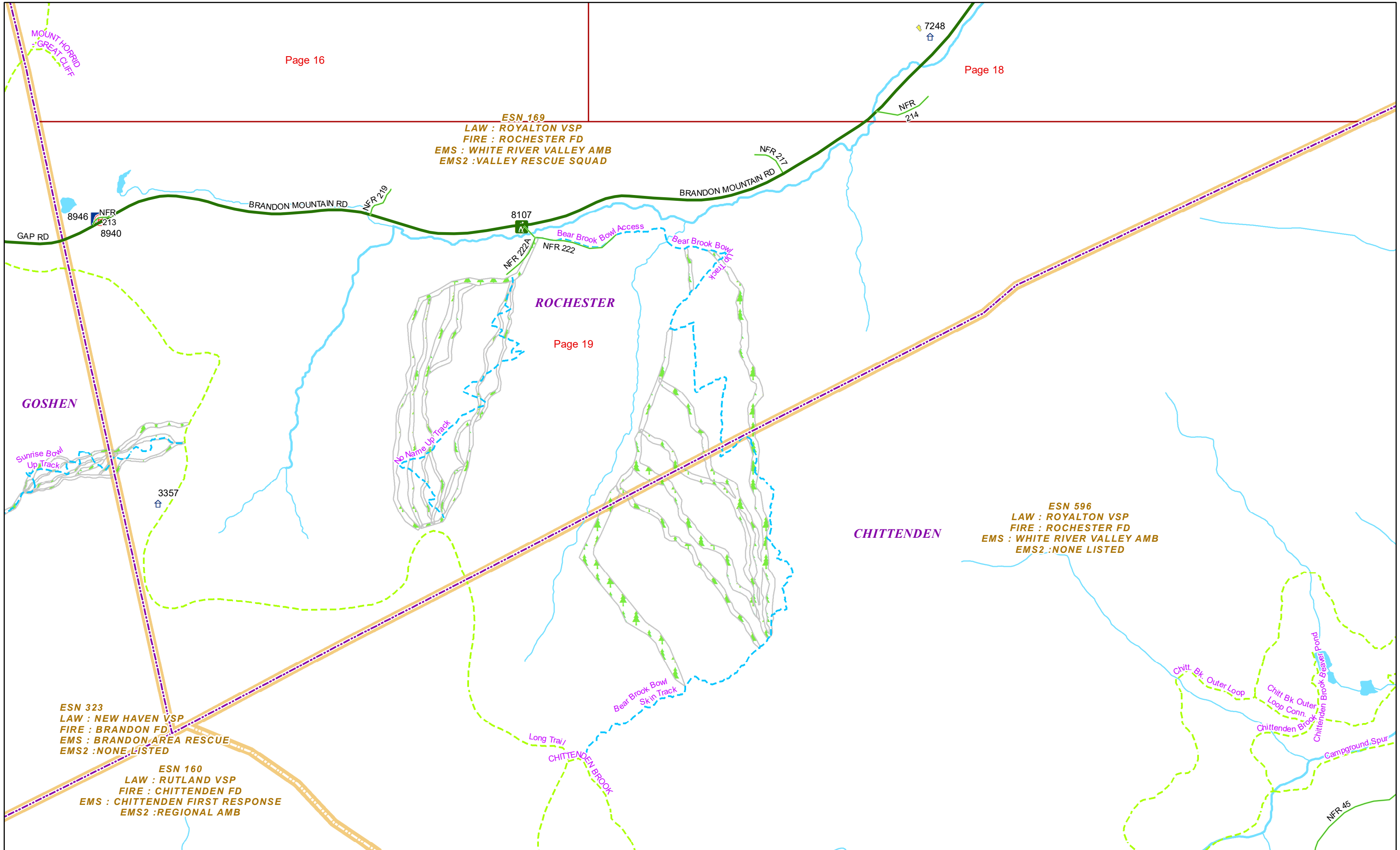
ROCHESTER

CHITTENDEN

ESN 596
LAW : ROYALTON VSP
FIRE : ROCHESTER FD
EMS : WHITE RIVER VALLEY AMB
EMS2 : NONE LISTED

ESN 323
LAW : NEW HAVEN VSP
FIRE : BRANDON FD
EMS : BRANDON AREA RESCUE
EMS2 : NONE LISTED

ESN 160
LAW : RUTLAND VSP
FIRE : CHITTENDEN FD
EMS : CHITTENDEN FIRST RESPONSE
EMS2 : REGIONAL AMB



ESN 129
LAW : ROYALTON VSP
FIRE : HANCOCK FD
EMS : WHITE RIVER VALLEY AMB
EMS2 : VALLEY RESCUE SQUAD

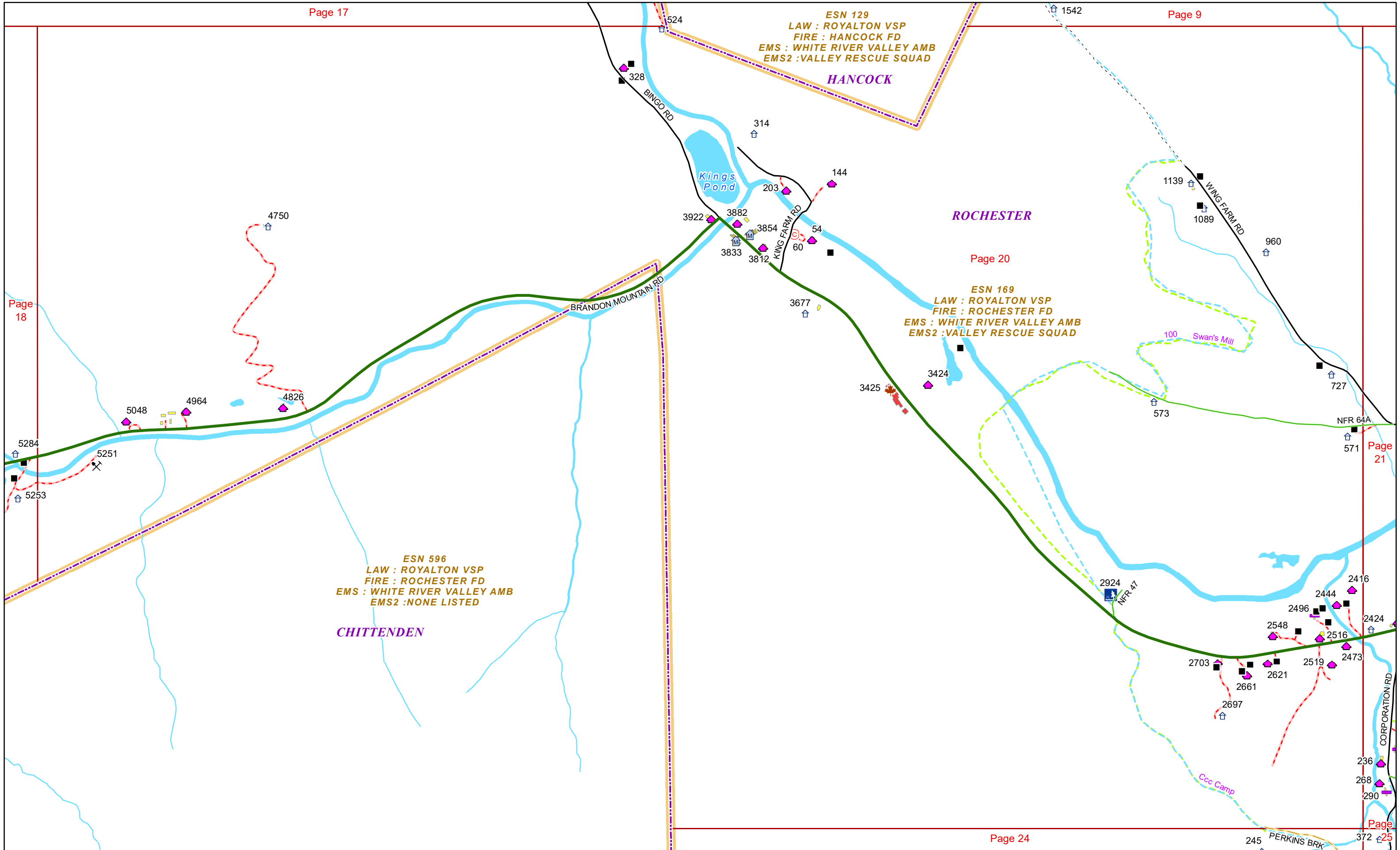
HANCOCK

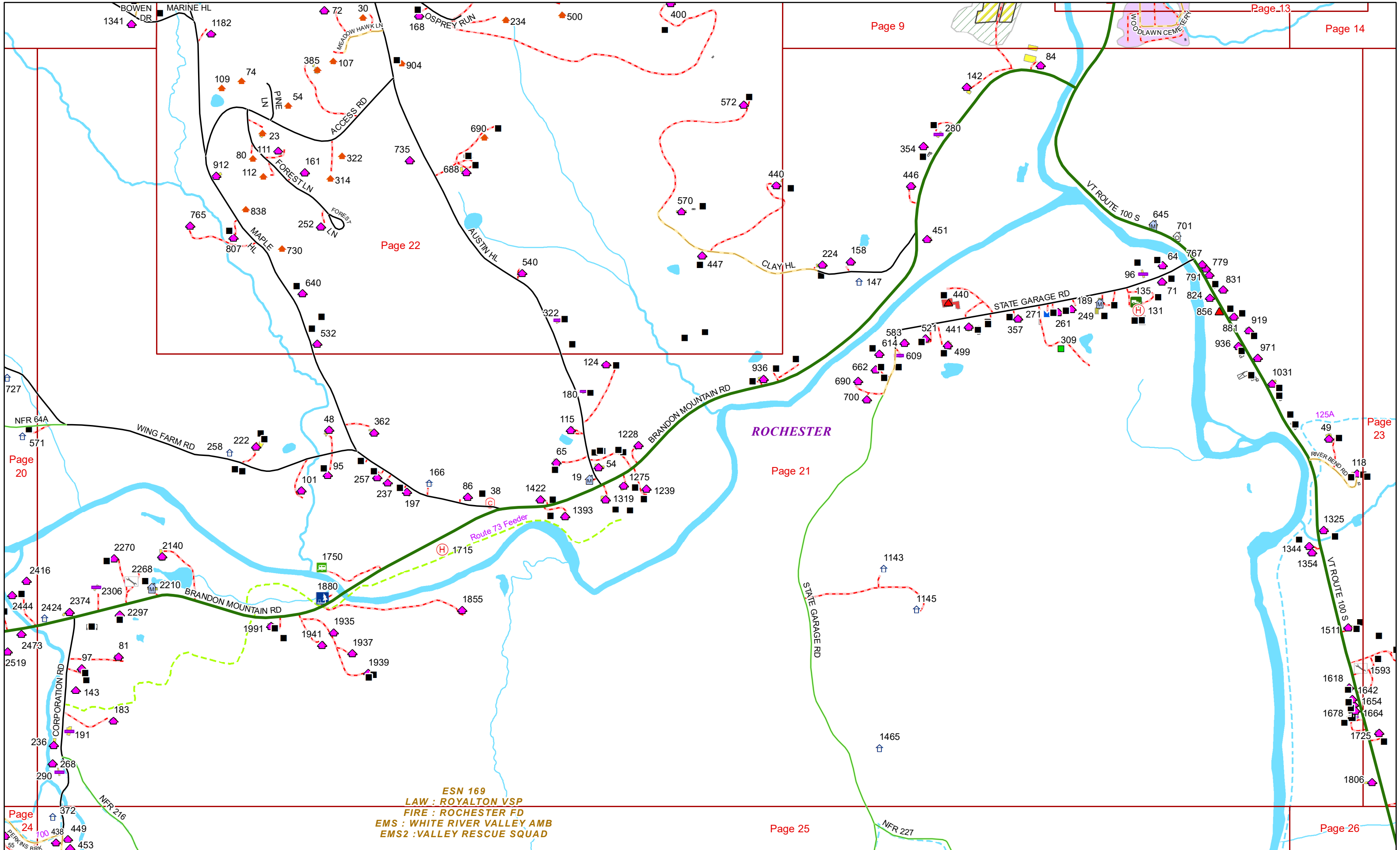
ROCHESTER

ESN 169
LAW : ROYALTON VSP
FIRE : ROCHESTER FD
EMS : WHITE RIVER VALLEY AMB
EMS2 : VALLEY RESCUE SQUAD

ESN 596
LAW : ROYALTON VSP
FIRE : ROCHESTER FD
EMS : WHITE RIVER VALLEY AMB
EMS2 : NONE LISTED

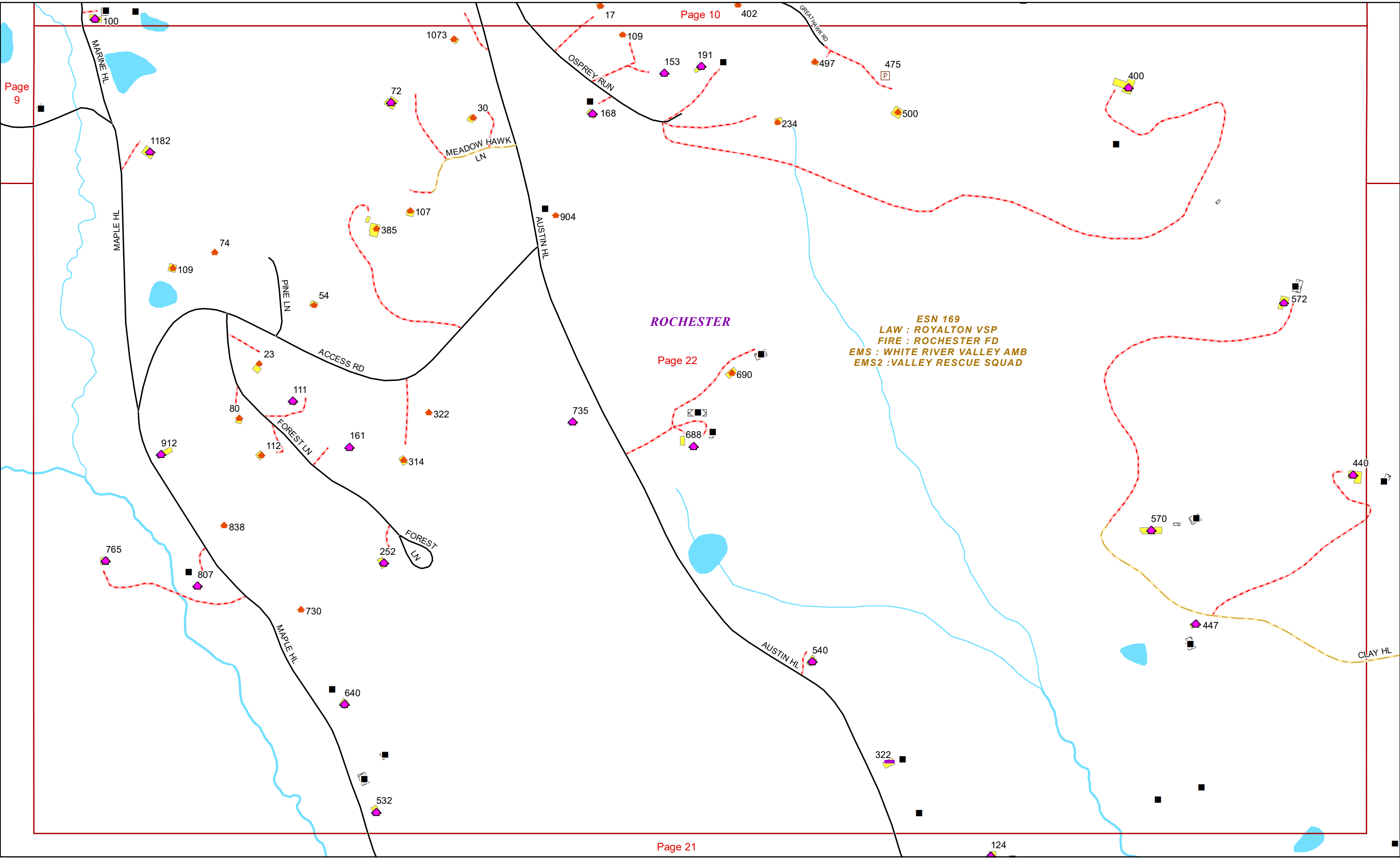
CHITTENDEN





ESN 169
LAW : ROYALTON VSP
FIRE : ROCHESTER FD
EMS : WHITE RIVER VALLEY AMB
EMS2 : VALLEY RESCUE SQUAD





ROCHESTER

ESN 169
LAW : ROYALTON VSP
FIRE : ROCHESTER FD
EMS : WHITE RIVER VALLEY AMB
EMS2 : VALLEY RESCUE SQUAD

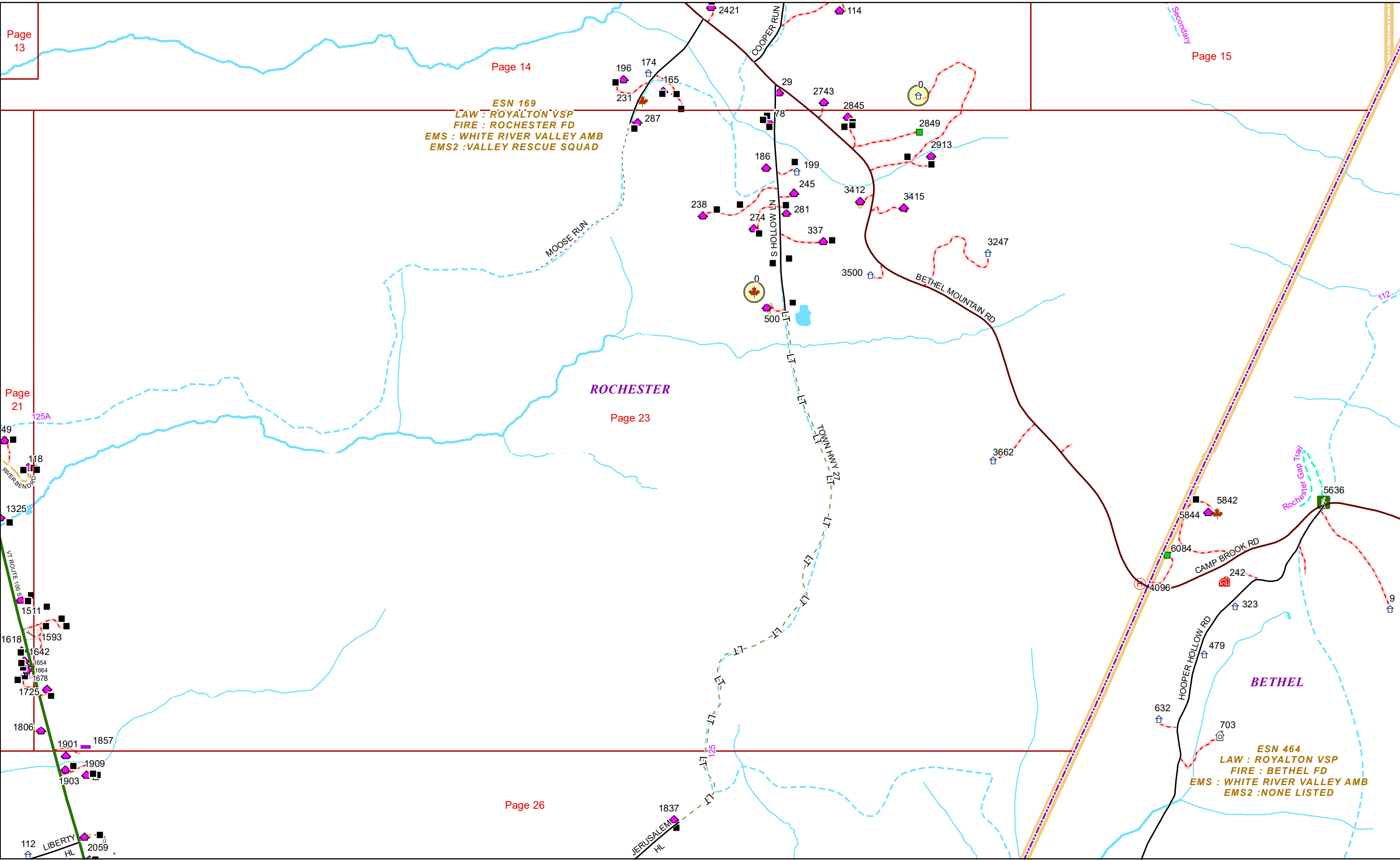


ESN 169
 LAW : ROYALTON VSP
 FIRE : ROCHESTER FD
 EMS : WHITE RIVER VALLEY AMB
 EMS2 : VALLEY RESCUE SQUAD

ROCHESTER

125A
 49
 118
 1325
 RIVER BEND RD
 VT ROUTE 100 S
 1511
 1593
 1618
 1642
 1654
 1664
 1678
 1725
 1806
 1901
 1857
 1909
 1903
 112
 LIBERTY HL
 2059

1837
 JERUSALEM HL



ROCHESTER

Page 24

ESN 169
LAW : ROYALTON VSP
FIRE : ROCHESTER FD
EMS : WHITE RIVER VALLEY AMB
EMS2 : VALLEY RESCUE SQUAD

CHITTENDEN

PITTSFIELD

ESN 424
LAW : RUTLAND VSP
FIRE : PITTSFIELD FD
EMS : WHITE RIVER VALLEY AMB
EMS2 : PITTSFIELD 1ST RESPONSE

ESN 516
LAW : RUTLAND VSP
FIRE : ROCHESTER FD
EMS : WHITE RIVER VALLEY AMB
EMS2 : PITTSFIELD 1ST RESPONSE

245

247

51

55

100

438

524

582

584

275

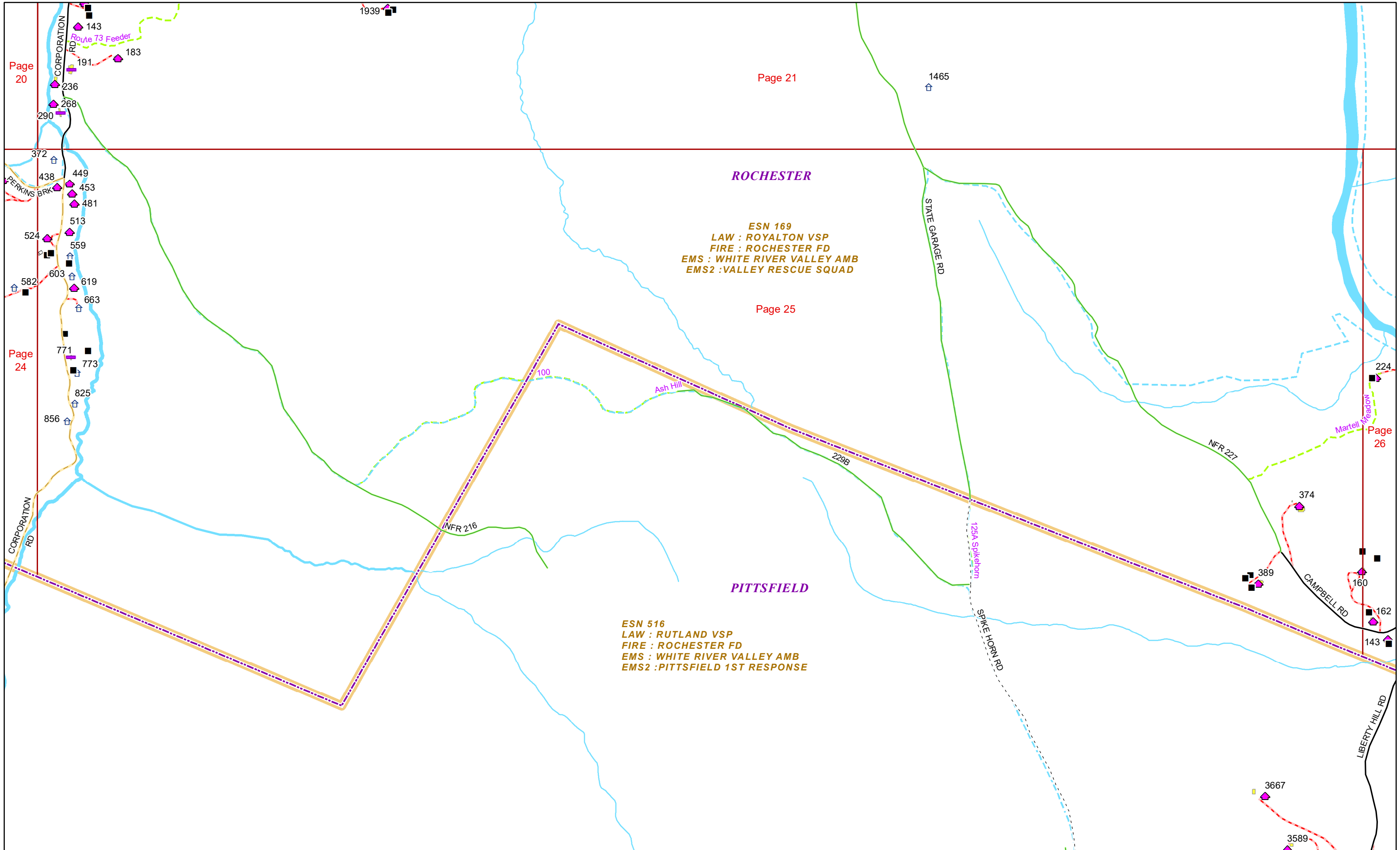
Coc Camp

PERKINS BRK

CORPORATION RD

MOUNTAIN RD





ROCHESTER

ESN 169
LAW : ROYALTON VSP
FIRE : ROCHESTER FD
EMS : WHITE RIVER VALLEY AMB
EMS2 : VALLEY RESCUE SQUAD

PITTSFIELD

ESN 516
LAW : RUTLAND VSP
FIRE : ROCHESTER FD
EMS : WHITE RIVER VALLEY AMB
EMS2 : PITTSFIELD 1ST RESPONSE

Page 20

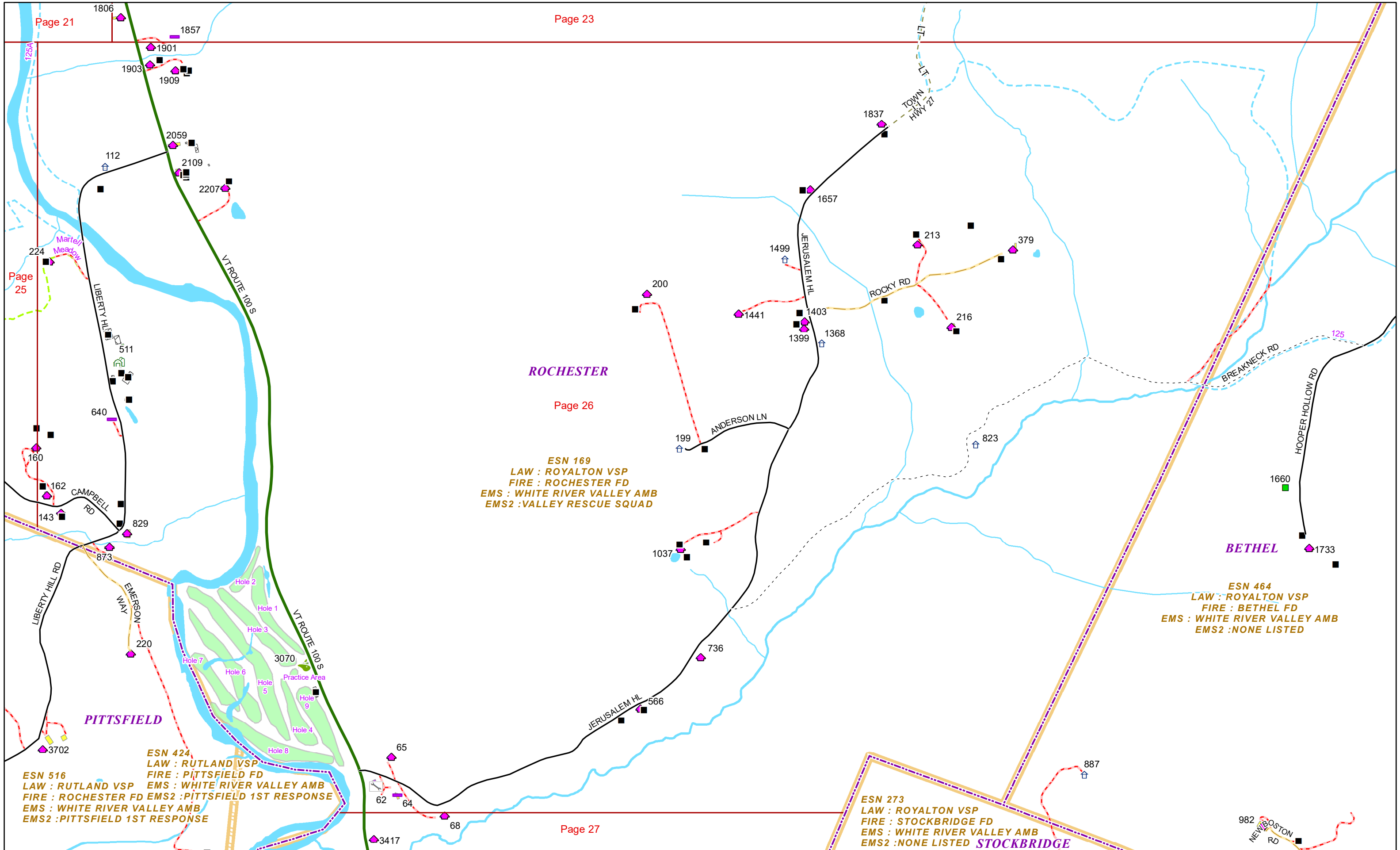
Page 21

Page 24

Page 25

Page 26





ROCHESTER ESN 464
LAW : ROYALTON VSP
FIRE : BETHEL FD **BETHEL**
EMS : WHITE RIVER VALLEY AMB
EMS2 : NONE LISTED

ESN 516
LAW : RUTLAND VSP
FIRE : ROCHESTER FD
EMS : WHITE RIVER VALLEY AMB
EMS2 : PITTSFIELD 1ST RESPONSE

ESN 169
LAW : ROYALTON VSP
FIRE : ROCHESTER FD
EMS : WHITE RIVER VALLEY AMB
EMS2 : VALLEY RESCUE SQUAD

ROCHESTER

PITTSFIELD
ESN 424
LAW : RUTLAND VSP
FIRE : PITTSFIELD FD
EMS : WHITE RIVER VALLEY AMB
EMS2 : PITTSFIELD 1ST RESPONSE

STOCKBRIDGE
ESN 273
LAW : ROYALTON VSP
FIRE : STOCKBRIDGE FD
EMS : WHITE RIVER VALLEY AMB
EMS2 : NONE LISTED

