

VERMONT E9-1-1 MapBook

Royalton

E9-1-1 MapBook with GIS Data

Use constraints: The 9-1-1 related data layers (Esites, Landmarks, Roads, Driveways, Footprints, Atlas Sheets, ESZ, etc.) were developed and designed for Enhanced 9-1-1 purposes only. The user should understand that the nature of the Enhanced 9-1-1 data layers means they are never complete. **Each municipal government is responsible for maintenance of the E9-1-1 database.** Other data (non-E9-1-1 related) used in the Vermont E9-1-1 MapBook is acquired from the Vermont Center for Geographic Information (VCGI) (vcgi.vermont.gov) and local Regional Planning Commissions.

Disclaimer:

This Vermont E9-1-1 MapBook and GIS data is for general reference only. Data layers that appear on the map may or may not be accurate, current or otherwise reliable. The E9-1-1 Board and the State of Vermont make no representations of any kind, including but not limited to the warranties of merchantability or fitness for a particular use, not are any such warranties to be implied with respect to the GIS data and MapBook.

For Questions/Updates:

Contact VT Enhanced 9-1-1 Board:
 Phone: 802-828-4911
 Email: e911.info@vermont.gov
 Website: e911.vermont.gov

2/12/2024



























































Legend





























ESITES




























SITETYPE

-  **COMMERCIAL
-  **CULTURAL
-  **EDUCATIONAL
-  **GOVERNMENT
-  **INDUSTRIAL
-  **OTHER COMMERCIAL
-  **PUBLIC GATHERING
-  **UTILITY
-  ABANDONED
-  ACCESS POINT
-  ACCESSORY BARN
-  ACCESSORY BUILDING
-  AIR SUPPORT / MAINTENANCE FACILITY
-  AIR TRAFFIC CONTROL CENTER / COMMAND CENTER
-  AIRPORT TERMINAL
-  AMBULANCE SERVICE
-  AUDITORIUM / CONCERT HALL / THEATER / OPERA HOUSE
-  BANK
-  BOAT RAMP / DOCK
-  BORDER CROSSING
-  BORDER PATROL
-  BREWERY
-  BUS STATION / DISPATCH FACILITY
-  CAMP
-  CAMPGROUND
-  CEMETERY

-  CITY / TOWN HALL
-  COAST GUARD
-  COLLEGE / UNIVERSITY
-  COMMERCIAL CONSTRUCTION SERVICE
-  COMMERCIAL FARM
-  COMMERCIAL GARAGE
-  COMMERCIAL W/RESIDENCE
-  COMMUNICATION BOX
-  COMMUNICATION TOWER
-  COMMUNITY / RECREATION FACILITY
-  CONDOMINIUM
-  COURT HOUSE
-  CUSTOMS SERVICE
-  DAY CARE FACILITY
-  DEVELOPMENT SITE
-  EBS TOWER
-  EMERGENCY PHONE / CALLBOX
-  FAIR / EXHIBITION/ RODEO GROUNDS
-  FERRY TERMINAL / DISPATCH FACILITY
-  FIRE STATION
-  FISH FARM / HATCHERY
-  FITNESS FACILITY
-  FOOD DISTRIBUTION CENTER
-  GAS STATION
-  GATED W/BUILDING
-  GATED W/O BUILDING
-  GOLF COURSE
-  GRAVEL PIT / QUARRY / MINE




















-  GREENHOUSE / NURSERY
-  GROCERY STORE
-  HARBOR / MARINA
-  HAZARDOUS MATERIALS FACILITY
-  HAZARDOUS STORAGE FACILITY
-  HEALTH CLINIC
-  HELIPAD / HELIPORT / HELISPOT
-  HISTORIC SITE / POINT OF INTEREST
-  HOSPITAL / MEDICAL CENTER
-  HOUSE OF WORSHIP
-  HYDROELECTRIC FACILITY
-  ICE ARENA
-  INSTITUTIONAL RESIDENCE / DORM / BARRACKS
-  LANDFILL
-  LAW ENFORCEMENT
-  LIBRARY
-  LODGING B&B / HOTEL / MOTEL / INN
-  LOOKOUT TOWER
-  LUMBER MILL / SAW MILL
-  MANUFACTURING FACILITY
-  MOBILE HOME
-  MORGUE
-  MULTI-FAMILY DWELLING
-  MUSEUM
-  NATIONAL GUARD /
-  NUCLEAR FACILITY
-  NURSING HOME / LONG TERM CARE
-  OFFICE BUILDING

-  OIL / GAS FACILITY
-  OTHER
-  OTHER RESIDENTIAL
-  OUTPATIENT CLINIC
-  PARK AND RIDE / COMMUTER
-  PHARMACY
-  PICNIC AREA
-  POST OFFICE
-  PRISON / CORRECTIONAL FACILITY
-  PRIVATE AND EXPRESS SHIPPING FACILITY
-  PSAP
-  PUBLIC BEACH
-  PUBLIC TELEPHONE
-  PUBLIC WATER SUPPLY INTAKE
-  PUBLIC WATER SUPPLY WELL
-  PUMP STATION
-  RACE TRACK / DRAGSTRIP
-  RAILROAD STATION
-  RESIDENTIAL FARM
-  REST STOP / ROADSIDE PARK
-  RESTAURANT
-  RETAIL FACILITY
-  RV HOOKUP
-  SCHOOL K / 12
-  SEASONAL HOME
-  SHOOTING RANGE
-  SINGLE FAMILY DWELLING
-  SKI AREA / ALPINE





-  SOLAR FACILITY
-  SPORTS ARENA /
-  STATE CAPITOL
-  STATE GARAGE
-  STATE GOVERNMENT FACILITY
-  STATE PARK
-  STORAGE UNITS
-  SUBSTATION
-  SUGARHOUSE
-  TEMPORARY STRUCTURE
-  TOWN GARAGE
-  TOWN OFFICE
-  TRAILHEAD
-  TRANSFER STATION
-  UNKNOWN
-  US FOREST FACILITY
-  US GOVERNMENT FACILITY
-  UTILITY POLE W/PHONE
-  VETERINARY HOSPITAL / CLINIC
-  VISITOR / INFORMATION CENTER
-  WAREHOUSE
-  WASTE / BIOMASS FACILITY
-  WASTEWATER TREATMENT PLANT
-  WATER TANK
-  WATER TOWER
-  WIND FACILITY / WIND TOWER
-  YOUTH CAMP

Legend

Roads

-  Interstate Highway
-  US Highway
-  State Highway
-  Town Highway Class 1
-  Town Highway Class 2
-  Town Highway Class 3
-  Town Highway Class 4
-  Private
-  Driveway
-  Discontinued Road
-  Legal Trail
-  Ferry
-  Military - no public access
-  National Forest Highway
-  State Forest Highway
-  Proposed
-  Rivers
-  Driveways
-  Railroad

Hydrants

-  Drafting Site
-  Dry Hydrant
-  Municipal Hydrant
-  Pressurized Hydrant

Townline





Emergency Service Zones



FootPrints

-  Airport
-  Solar Field
-  Alpine Trail Easiest
-  Alpine Trail Intermediate
-  Alpine Trail Advanced
-  Alpine Trail Expert
-  Alpine Glade Marked
-  Alpine Glade Not Marked
-  Building
-  Farm
-  Golf Course
-  Quarry
-  Park
-  Shopping Center
-  Stadium/Arena
-  Other

Addressing Error

-  Orange - Duplicated Addressed Building
-  Yellow - Unnumbered Building

ROYALTON Road Name Index

ROAD NAME	PAGE(S)
ACTON PL	10
ALEXANDER PL	10
ALLEY LN	10
AMELL LN	3
ARCTIC CAT RD	5
AUSSIE LN	17
AVERY LN	17
BACK RIVER RD	7,14,15,16
BECKS RD	6
BENSON LN	7
BIGELOW LN	18
BINGHAM RD	17
BLOSS BALLOU RD	1,2
BOLES RD	3
BRIDGE ST	15
BROAD BROOK RD	20,21
BROWN RD	6
BUSY HILL RD	6
CAMERON WAY	9,10
CARDINAL LN	2
CARNEY RD	6,13
CARON CIR	11
CARPENTER REC FLD	7,9
CHELSEA ST	9,10
CHRISTIAN HILL RD	5
CLEVELAND BROOK RD	13,18
CLIFF ST	9
CORNELL ST	10
DAIRY HILL RD	4,12,16,17
DAVID RD	13
DAVIS RD	14,19
DEER RUN RD	12
DEERHAVEN LN	3,7

ROAD NAME	PAGE(S)
DODGE RD	3
DOYLE LN	9
DUCKER RD	8,12,17
DUTTON RD	16
E TROTTIER RD	17
EATON RD	12
EDDY RD	7
ELEPHANT LN	7,9
ELMORE CT	9
ENGLISH RD	2,6
FAIRVIEW TER	9
FALCON RIDGE LN	2
FISHER RD	19
FOX DEN LN	3
FRARY RD	20
GAGE RD	1
GEE HILL RD	1,2,7,15
GILMAN RD	6
GREENS RD	6
HAPPY HOLLOW RD	3,7
HARLOW RD	20
HARLOW RD	20
CONNECTOR	20
HARRINGTON LN	12
HAVENS CEMETERY RD	17
HEWITT HILL LN	16
HIBBARD RD	6
HILLSIDE LN	16
INDIAN PASS LN	3
INTERSTATE 89 N	2,6,7,10,14,15,16,20
INTERSTATE 89 N	ENTRANCE EXIT
ENTRANCE EXIT	6
INTERSTATE 89 S	2,6,7,10,14,15,16,20

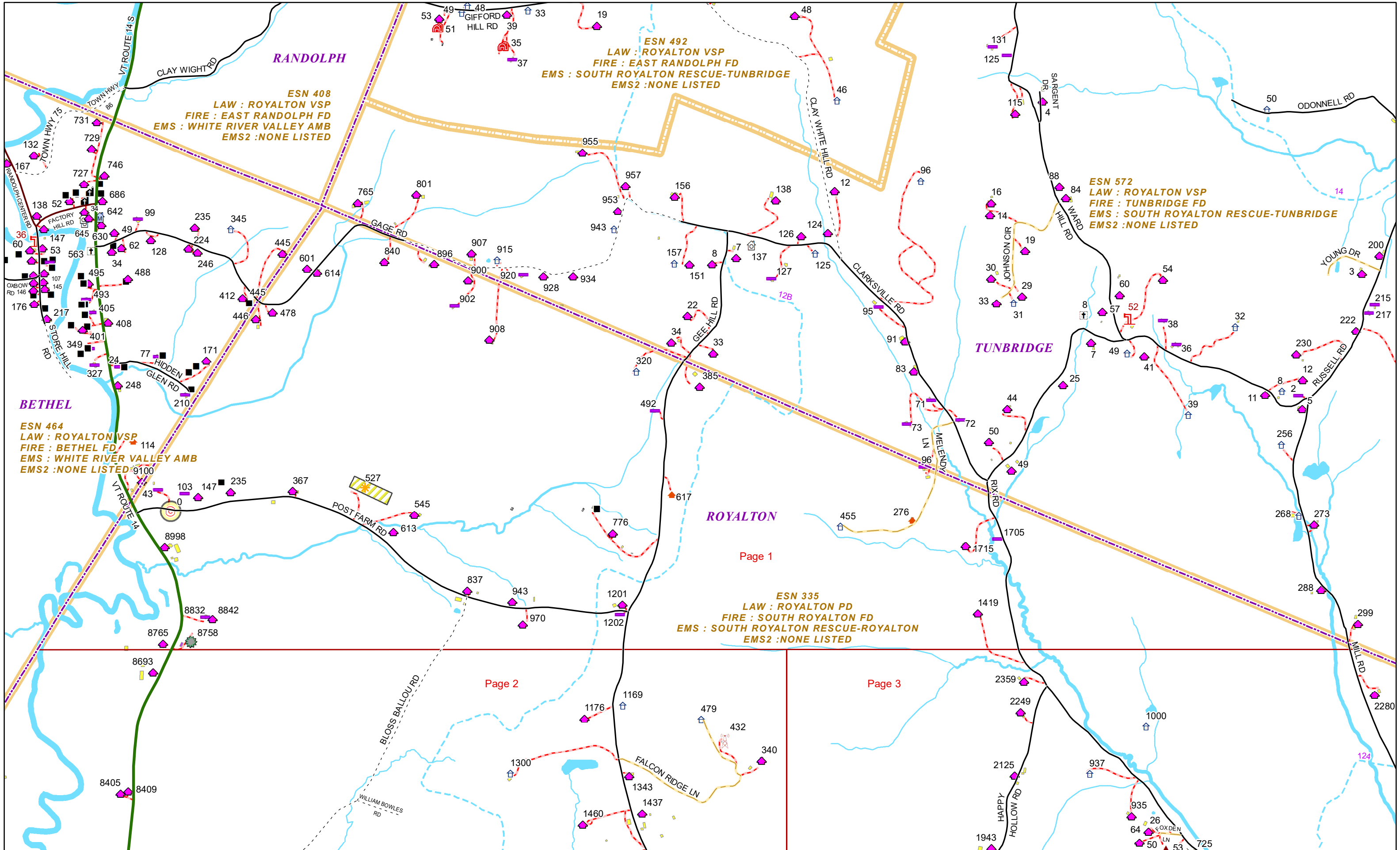
ROAD NAME	PAGE(S)
INTERSTATE 89 S	ENTRANCE EXIT
ENTRANCE EXIT	6
JIGGER HILL RD	3,4
JOHNSON HILL RD	14,19
KEVINS WAY	12
LAFAYETTE RD	14
LDS LN	12
LITCHFIELD LN	19,21
LOG LANDING LN	3
LOVEJOY RD	21
LOWER ROYALTON TER	8
LYON RD	15
MANOUELOS LN	16
MAUDE LAURA LN	20
MCCULLOUGH RUN	5
MCINTOSH POND RD	12
MEADOW LN	6,14
MELENDY LN	1
MILL RD	1,3,7,8
MORGAN RD	7
MORSE RD	2
MOSES LN	11,12,16
N WINDSOR ST	7,9,10
NASH RD	19
NEW ST	10
NORTH RD	13,18
NORTH ST	10
OLD ROUTE 110	8
OPRAY LN	5
OTTO MERRILL RD	16,20
OVERLOOK LN	3
OX HILL LN	18
OXBOW RD	11,16,20

ROYALTON Road Name Index

ROAD NAME	PAGE(S)
PARK ST	10
PARKERS LN	8
PARKHURST RD	21
PARKVIEW TER	10
PDR LN	14
PEPPERELL RD	4
PERLEY FARM RD	6
PHEASANT LN	4
PINE RIDGE DR	7,14
PINNEY LN	6
PIPER LN	20
PLAISTED RD	21
PLEASANT ST	10,11
PLUCK HILL RD	10,16
POST FARM RD	1
POWER DAM RD	5
PUTT RD	6,13
RAIL VIEW MEADOWS LN	16
RAILROAD ST	10
RAINBOW ST	10
RATNER LN	18
RIVERBEND PARK	11
RIVERSIDE LN	16
RIX RD	1,3
ROBERTS RD	12,16

ROAD NAME	PAGE(S)
ROGERS LN	13
ROUSSEAU RD	18,19
ROYALTON COMMON RD	15
ROYALTON HILL RD	6,14,19,21
RUSS HILL RD	2,6
S WINDSOR ST	10,11,16,17,20
SAFFORD ST	10
SATELLITE LN	14
SAW MILL CIR	3
SERENITY LN	2
SEWALL BROOK RD	13,14,18
SHERLOCK RD	17
SLACK HILL RD	2
SMEDLEY RD	19,21
SOUTH ST	11
STACKPOLE RD	18
STEARNS RD	16,17
SUGAR HILL LN	12
THERRIEN LN	13
THETFORD LN	6
TIMBER TER	3
TOPPIN RD	12
TORTOLANO RD	6,14
TOWN HWY 21	2
TOWN HWY 72	8

ROAD NAME	PAGE(S)
TOWN HWY 83	16
TRESCOTT LN	17
U TURN	6,16
UNITED CHURCH RD	10
UPPER LEA RD	19
UPPER ROYALTON TER	8
URSTADT RD	21
VESPER RD	6,14
VEZINA RD	3
VT ROUTE 107	5,6
VT ROUTE 110	3,7,8,9,12
VT ROUTE 14	1,2,6,7,9,10,11,12,14,15,16,17,20
W TROTTIER RD	16,17
WALDO RD	14
WATERMAN INDUSTRIAL PARK	6
WATERMAN RD	2,6
WELLSPRINGS LN	10
WHITE OAK LN	5
WHITE PINES LN	6
WHITNEY RD	17
WIEDMANN LN	19
WILDER LN	6
WILLIAM BOWLES RD	2



RANDOLPH

ESN 408
LAW : ROYALTON VSP
FIRE : EAST RANDOLPH FD
EMS : WHITE RIVER VALLEY AMB
EMS2 : NONE LISTED

ESN 492
LAW : ROYALTON VSP
FIRE : EAST RANDOLPH FD
EMS : SOUTH ROYALTON RESCUE-TUNBRIDGE
EMS2 : NONE LISTED

ESN 572
LAW : ROYALTON VSP
FIRE : TUNBRIDGE FD
EMS : SOUTH ROYALTON RESCUE-TUNBRIDGE
EMS2 : NONE LISTED

BETHEL
ESN 464
LAW : ROYALTON VSP
FIRE : BETHEL FD
EMS : WHITE RIVER VALLEY AMB
EMS2 : NONE LISTED

ROYALTON

TUNBRIDGE

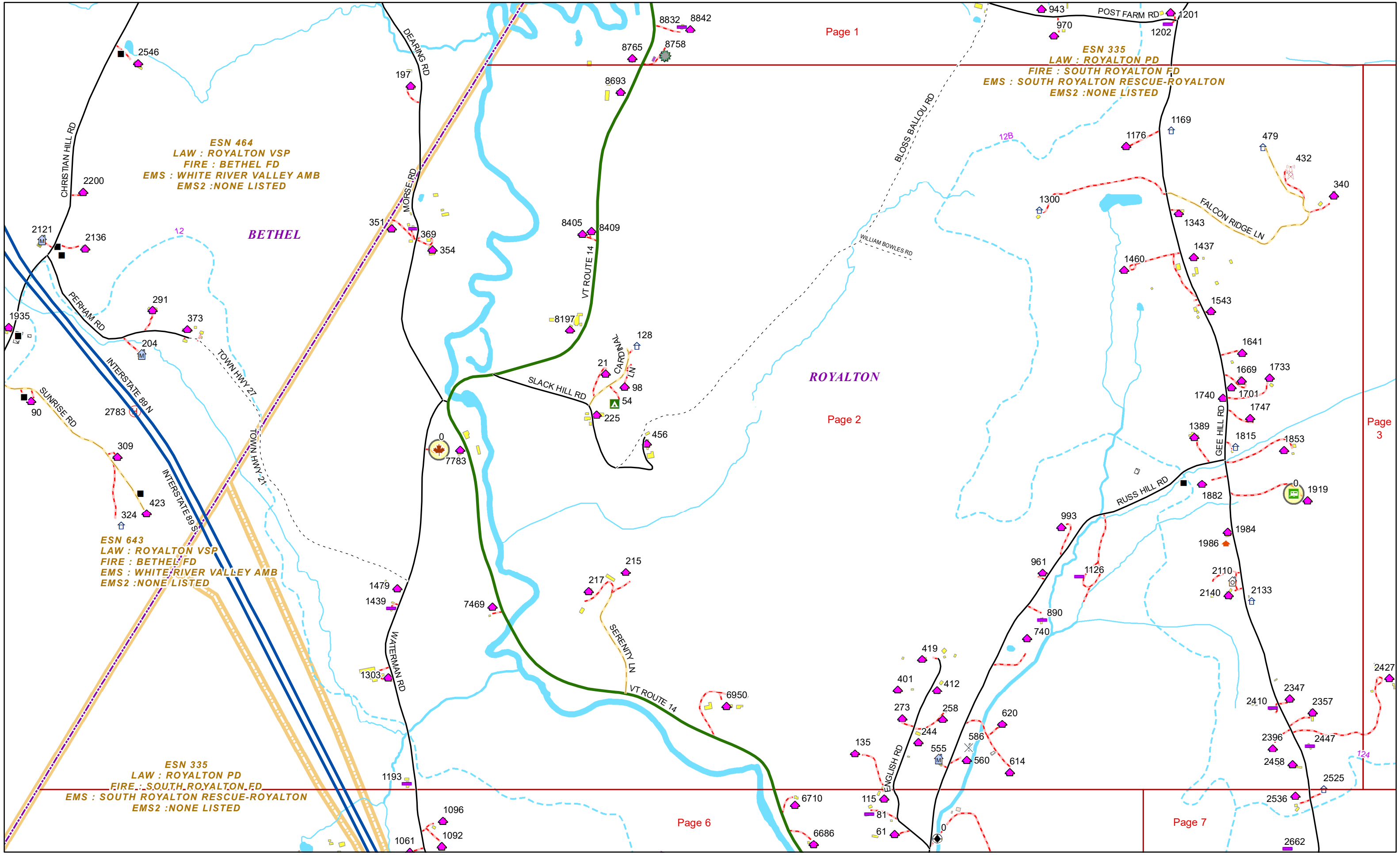
ESN 335
LAW : ROYALTON PD
FIRE : SOUTH ROYALTON FD
EMS : SOUTH ROYALTON RESCUE-ROYALTON
EMS2 : NONE LISTED

Page 1

Page 2

Page 3





Page 1

Page 2

Page 3

Page 6

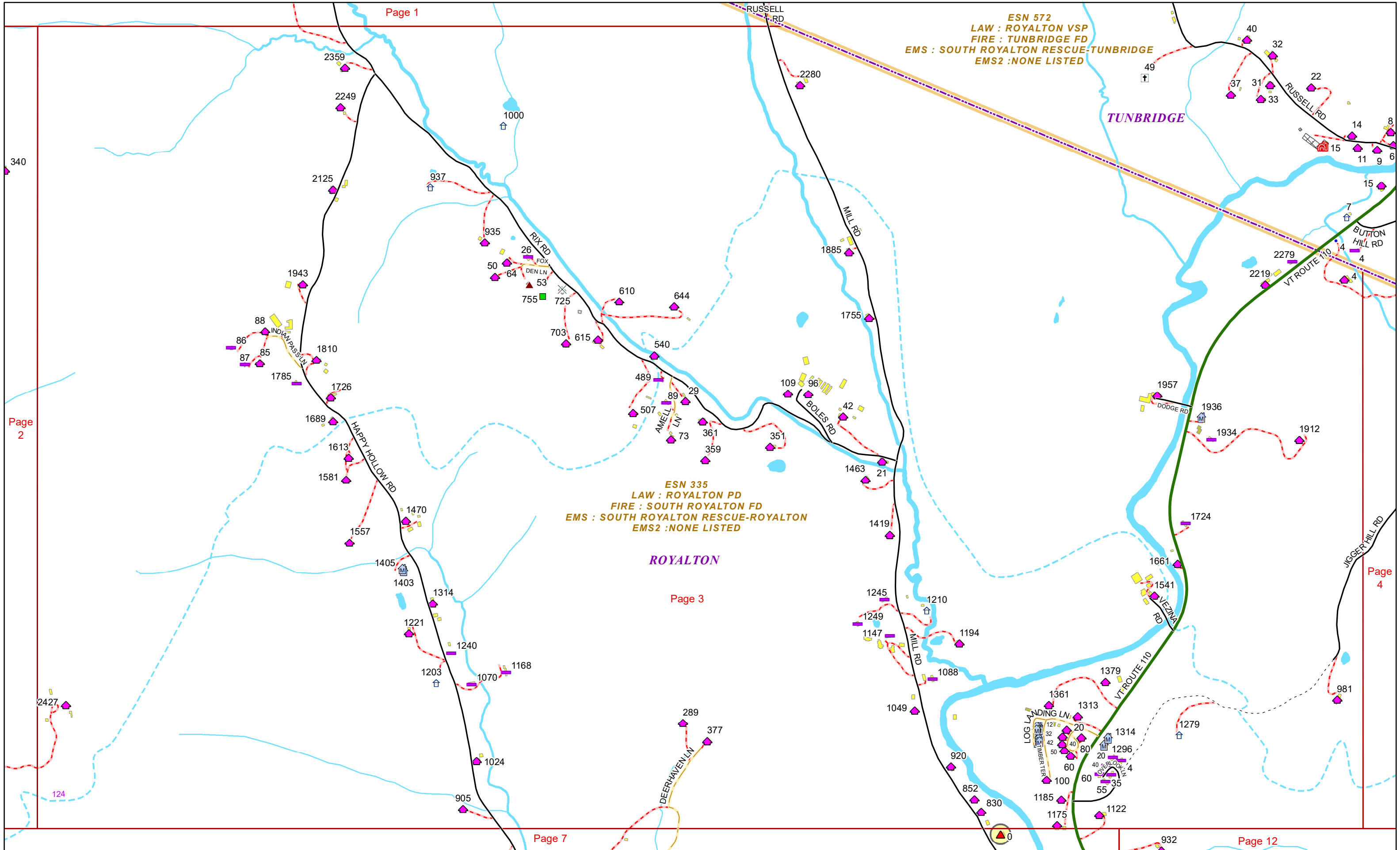
Page 7

Page 2

Date: 2/12/2024

1 in = 884 feet

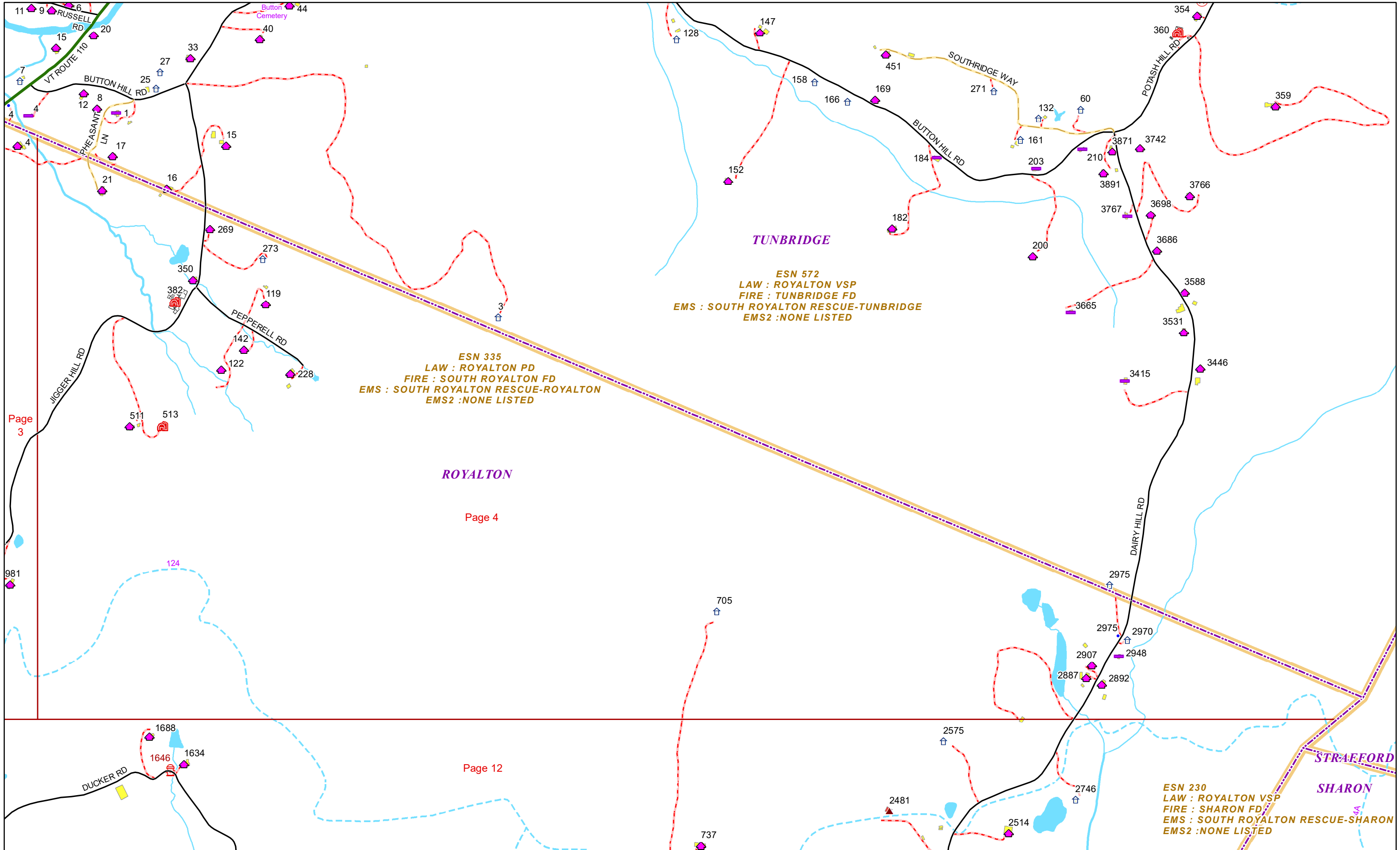




ESN 572
LAW : ROYALTON VSP
FIRE : TUNBRIDGE FD
EMS : SOUTH ROYALTON RESCUE-TUNBRIDGE
EMS2 : NONE LISTED

ESN 335
LAW : ROYALTON PD
FIRE : SOUTH ROYALTON FD
EMS : SOUTH ROYALTON RESCUE-ROYALTON
EMS2 : NONE LISTED





ESN 572
LAW : ROYALTON VSP
FIRE : TUNBRIDGE FD
EMS : SOUTH ROYALTON RESCUE-TUNBRIDGE
EMS2 : NONE LISTED

ESN 335
LAW : ROYALTON PD
FIRE : SOUTH ROYALTON FD
EMS : SOUTH ROYALTON RESCUE-ROYALTON
EMS2 : NONE LISTED

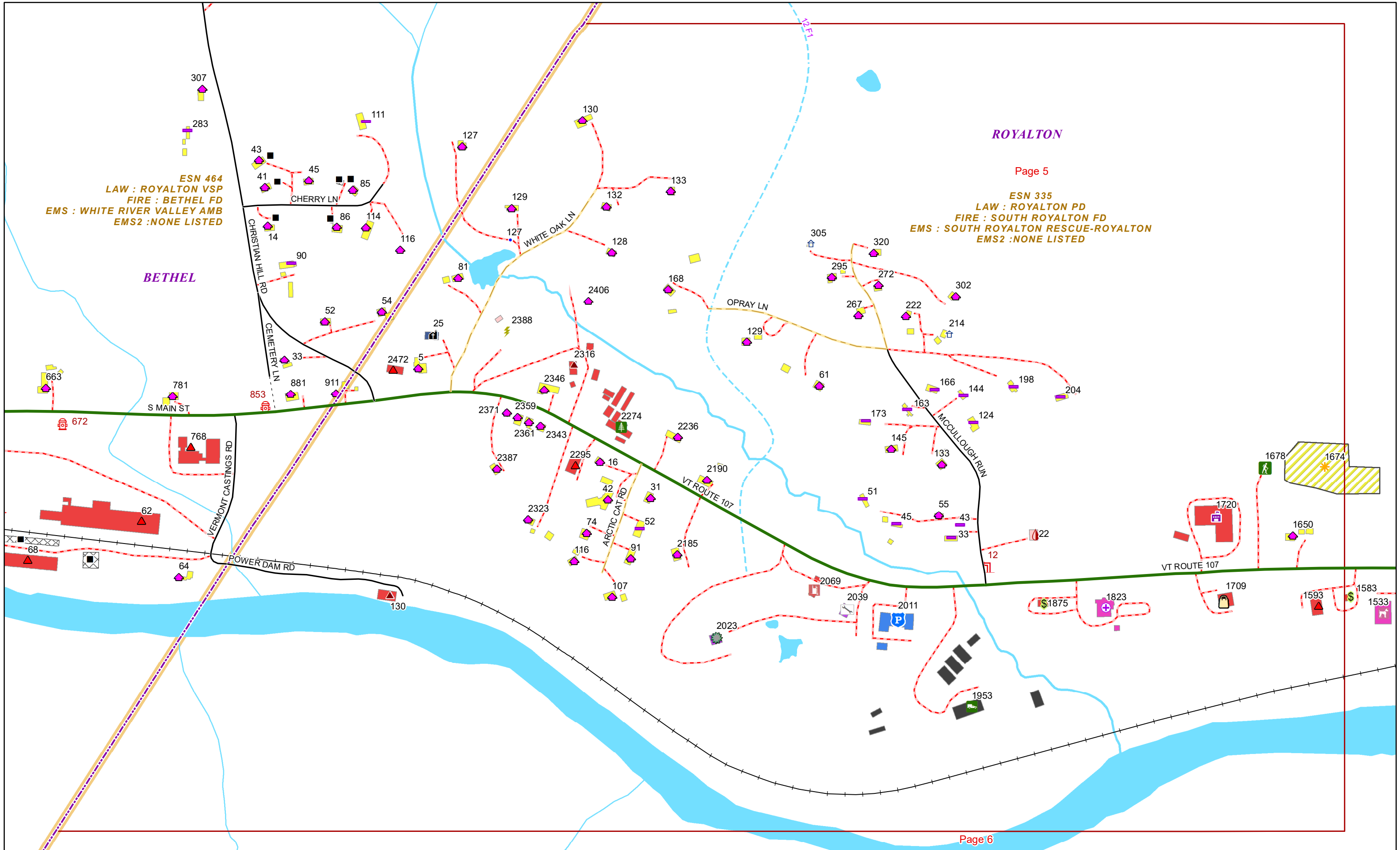
ESN 230
LAW : ROYALTON VSP
FIRE : SHARON FD
EMS : SOUTH ROYALTON RESCUE-SHARON
EMS2 : NONE LISTED

Page 3

Page 4

Page 12





ESN 464
LAW : ROYALTON VSP
FIRE : BETHEL FD
EMS : WHITE RIVER VALLEY AMB
EMS2 : NONE LISTED

ESN 335
LAW : ROYALTON PD
FIRE : SOUTH ROYALTON FD
EMS : SOUTH ROYALTON RESCUE-ROYALTON
EMS2 : NONE LISTED

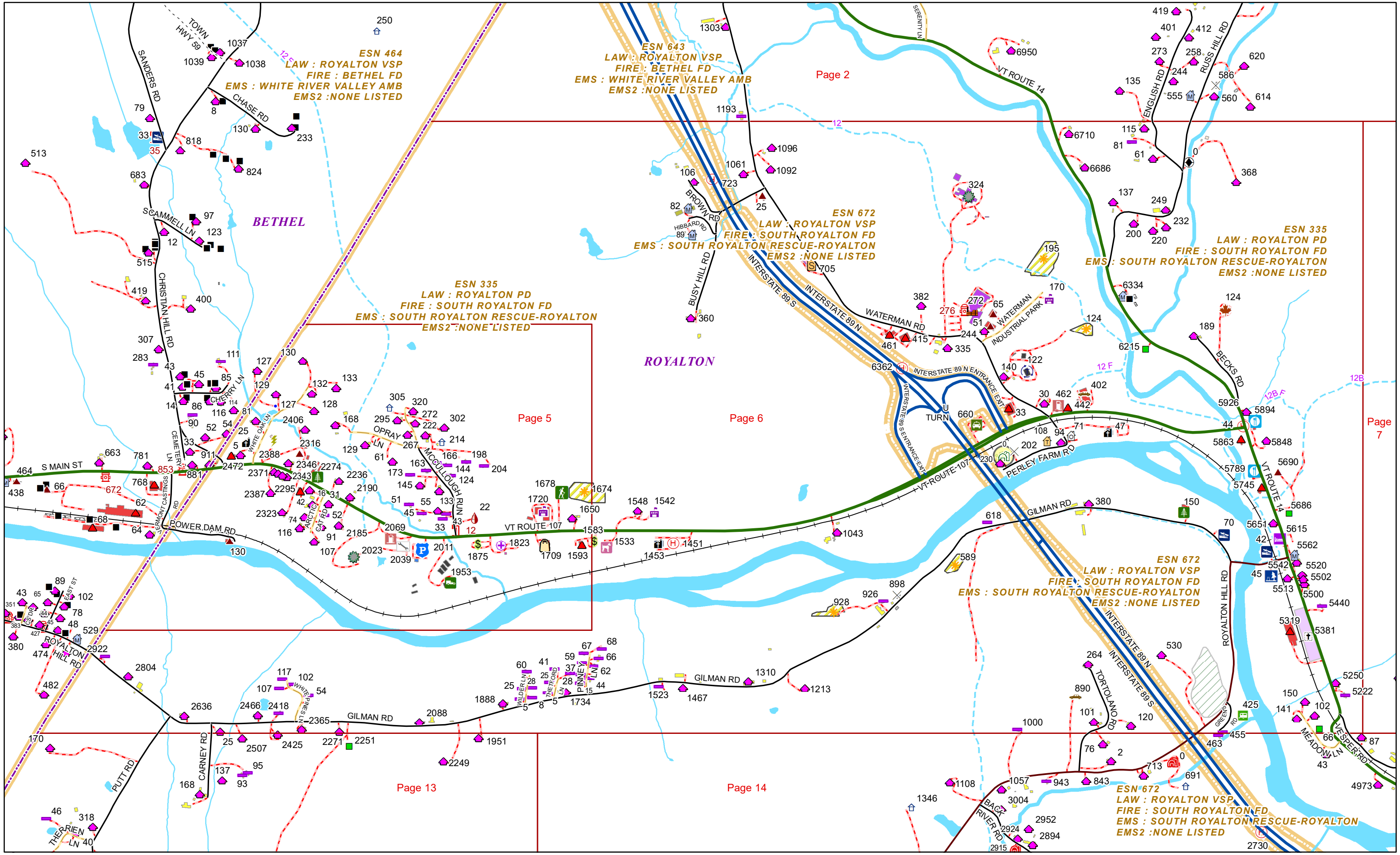
BETHEL

ROYALTON

Page 5

Page 6





ESN 464
LAW : ROYALTON VSP
FIRE : BETHEL FD
EMS : WHITE RIVER VALLEY AMB
EMS2 : NONE LISTED

ESN 643
LAW : ROYALTON VSP
FIRE : BETHEL FD
EMS : WHITE RIVER VALLEY AMB
EMS2 : NONE LISTED

ESN 672
LAW : ROYALTON VSP
FIRE : SOUTH ROYALTON FD
EMS : SOUTH ROYALTON RESCUE-ROYALTON
EMS2 : NONE LISTED

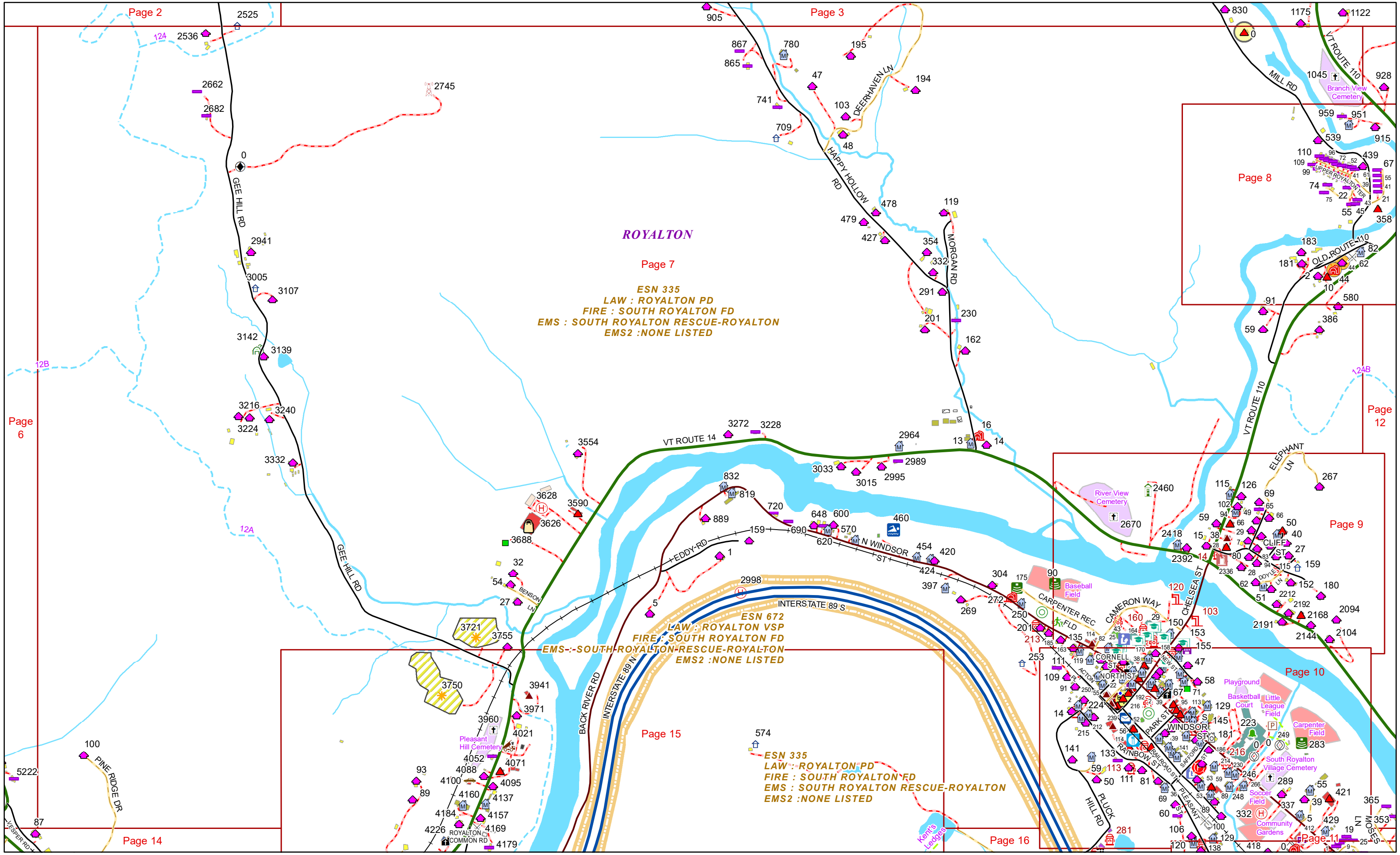
ESN 335
LAW : ROYALTON PD
FIRE : SOUTH ROYALTON FD
EMS : SOUTH ROYALTON RESCUE-ROYALTON
EMS2 : NONE LISTED

ESN 335
LAW : ROYALTON PD
FIRE : SOUTH ROYALTON FD
EMS : SOUTH ROYALTON RESCUE-ROYALTON
EMS2 : NONE LISTED

ESN 672
LAW : ROYALTON VSP
FIRE : SOUTH ROYALTON FD
EMS : SOUTH ROYALTON RESCUE-ROYALTON
EMS2 : NONE LISTED

ESN 672
LAW : ROYALTON VSP
FIRE : SOUTH ROYALTON FD
EMS : SOUTH ROYALTON RESCUE-ROYALTON
EMS2 : NONE LISTED



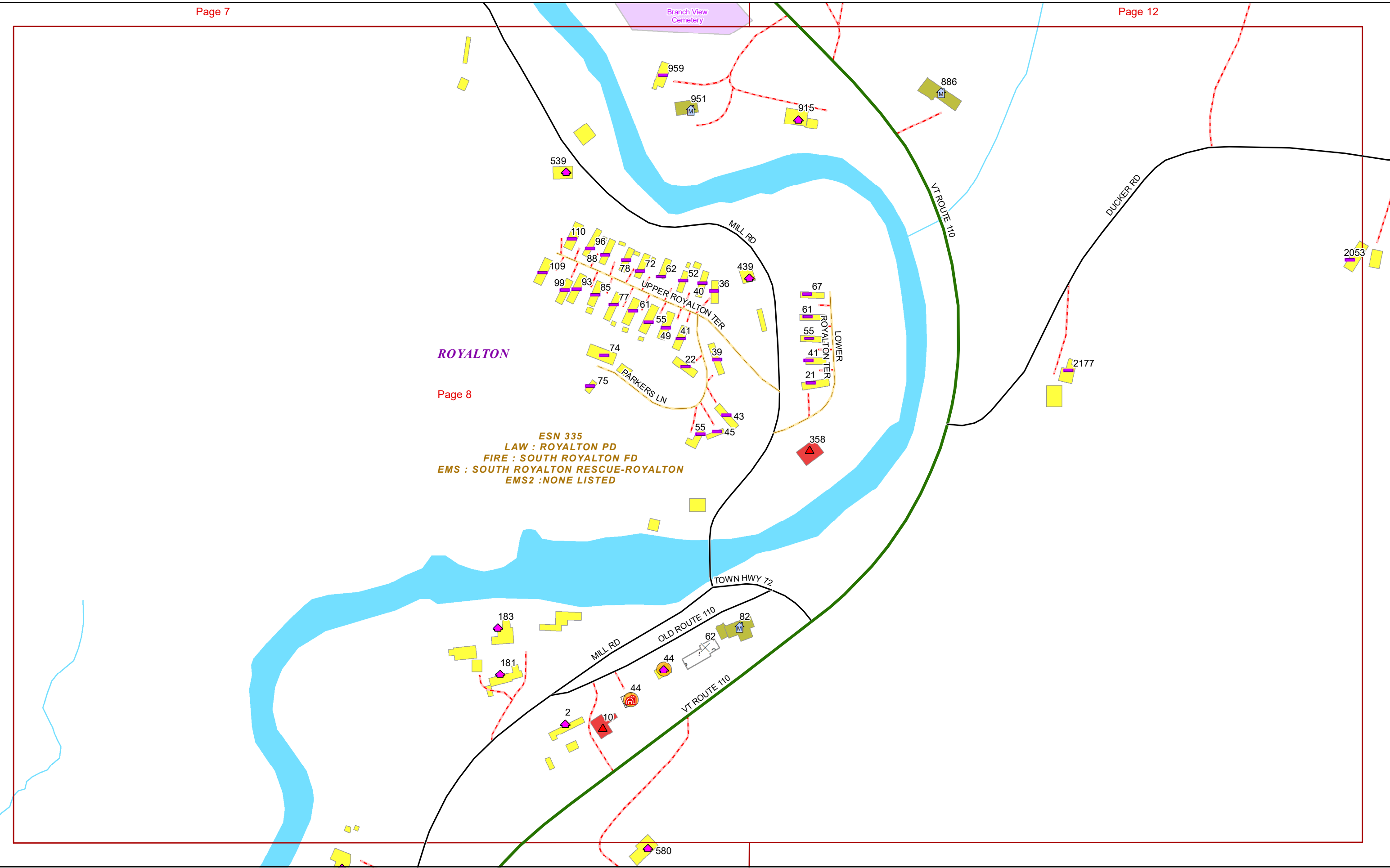


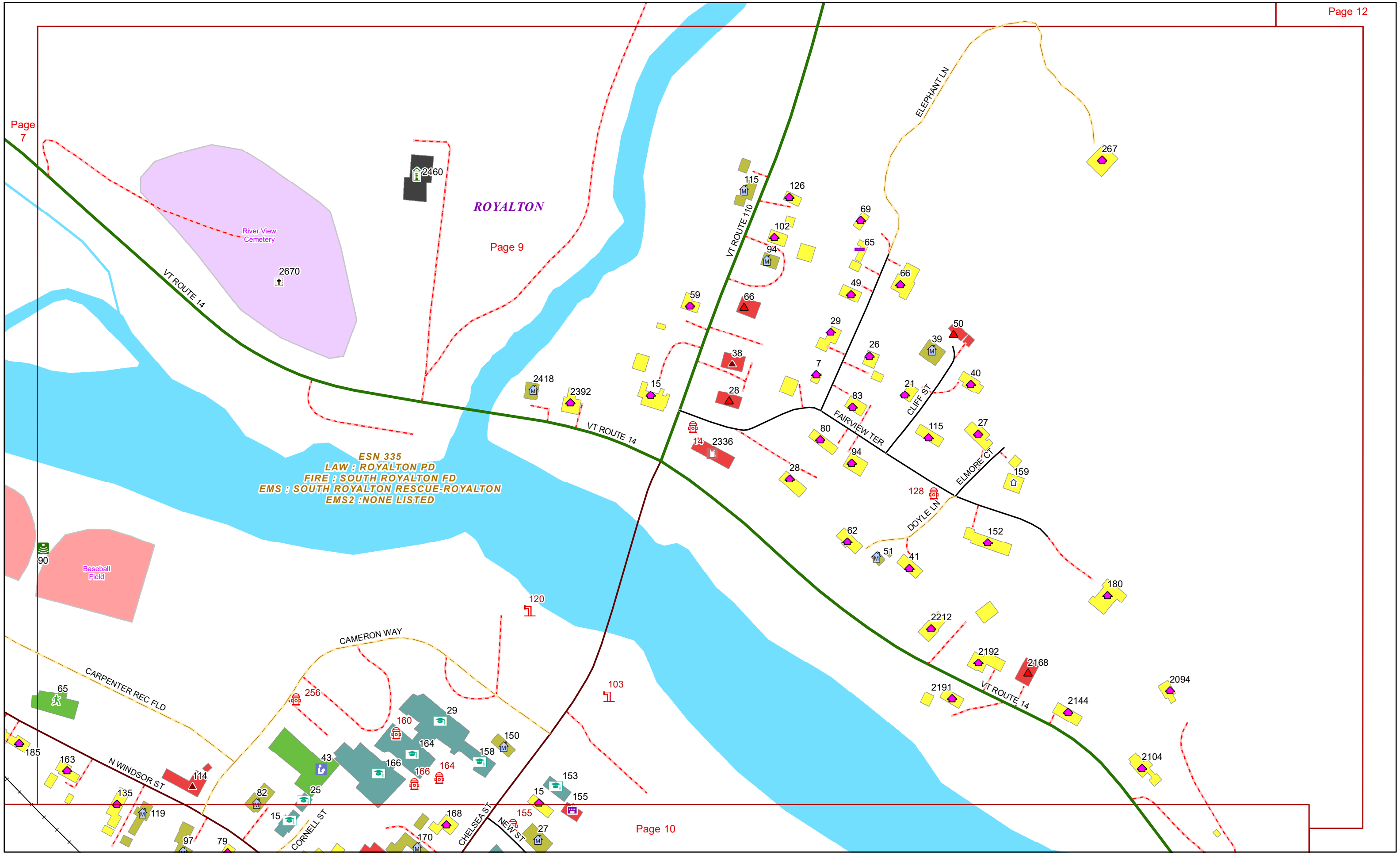
ROYALTON

Page 7
ESN 335
LAW : ROYALTON PD
FIRE : SOUTH ROYALTON FD
EMS : SOUTH ROYALTON RESCUE-ROYALTON
EMS2 : NONE LISTED

ESN 672
LAW : ROYALTON VSP
FIRE : SOUTH ROYALTON FD
EMS : SOUTH ROYALTON RESCUE-ROYALTON
EMS2 : NONE LISTED

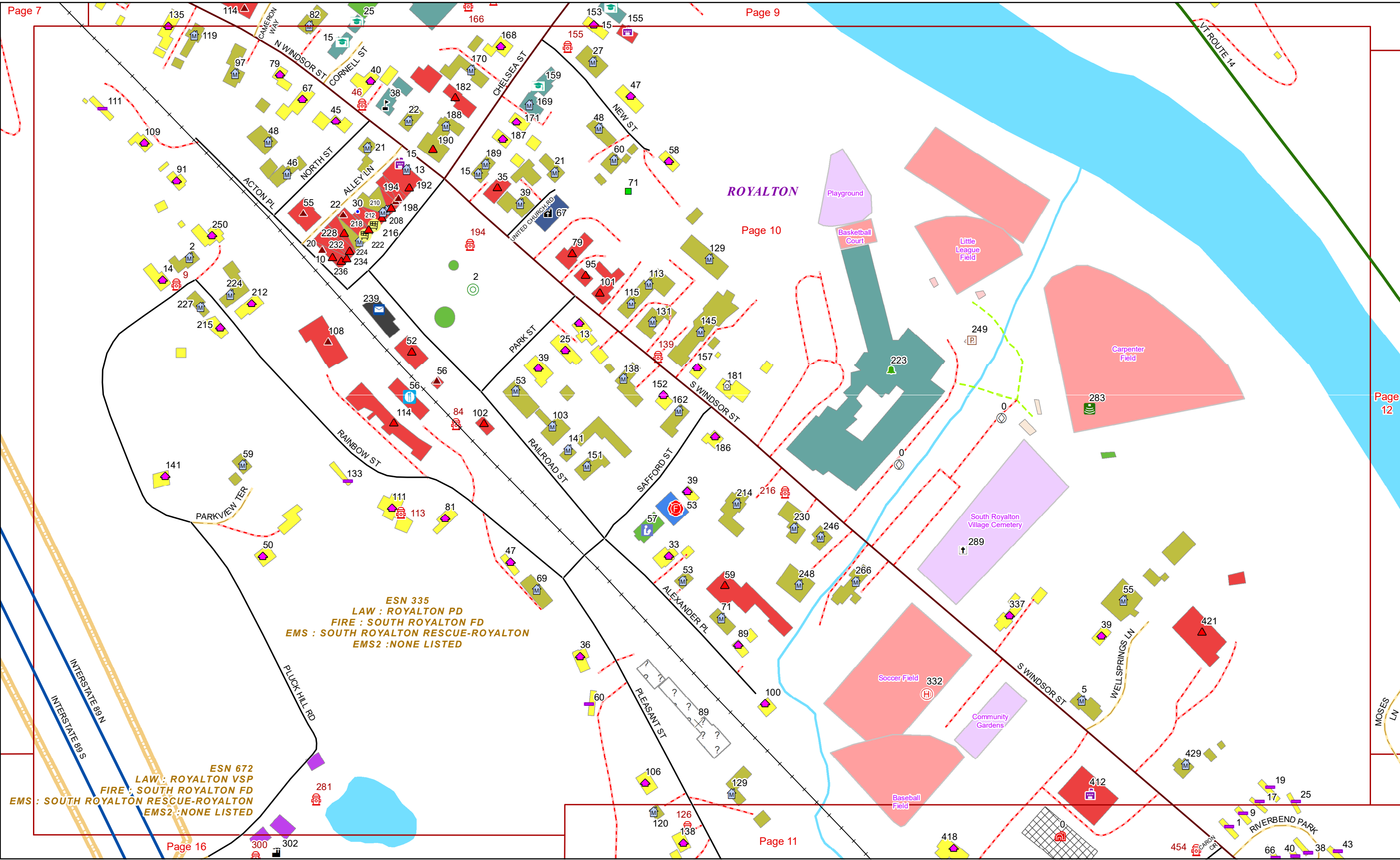






ESN 335
 LAW : ROYALTON PD
 FIRE : SOUTH ROYALTON FD
 EMS : SOUTH ROYALTON RESCUE-ROYALTON
 EMS2 : NONE LISTED

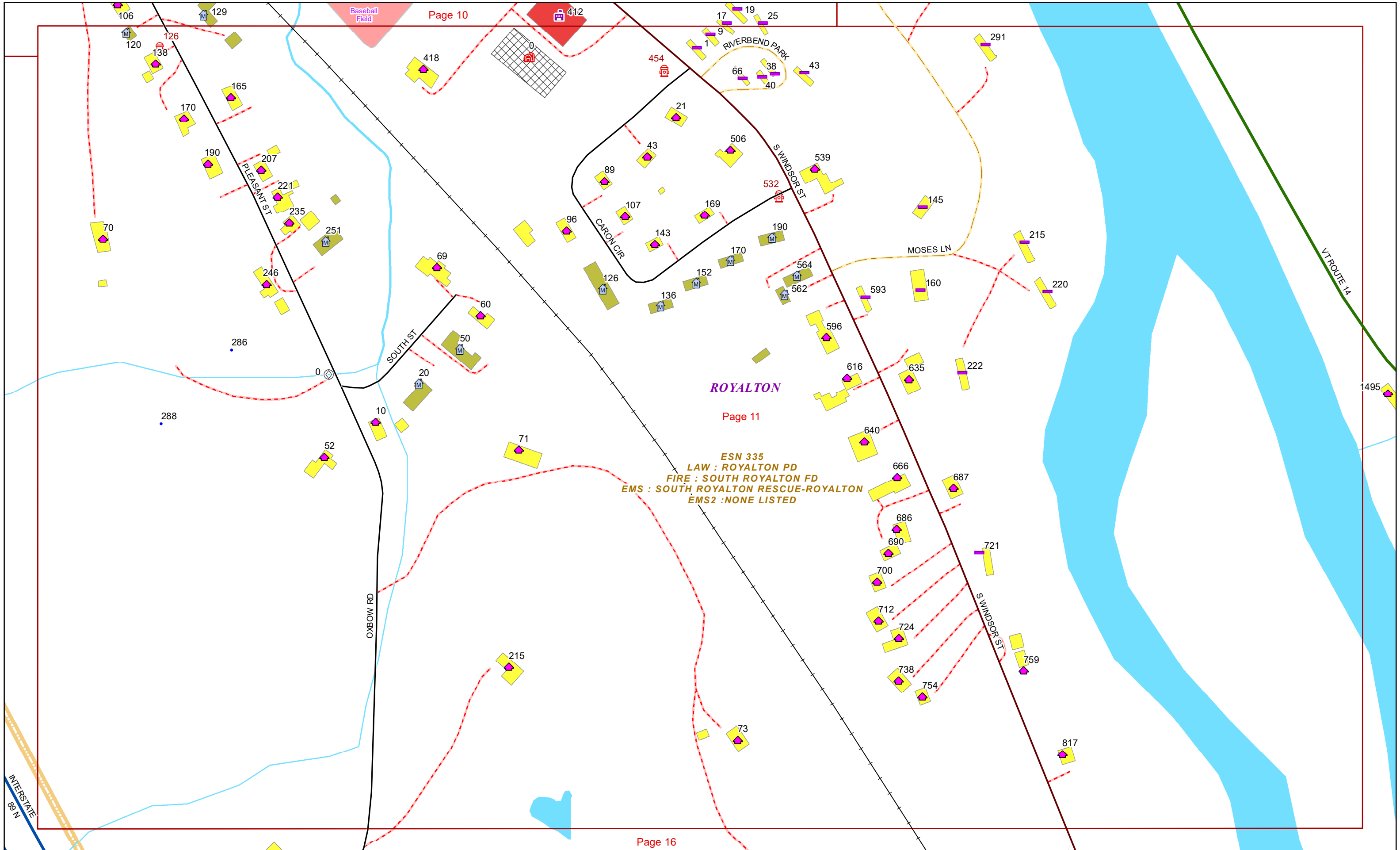




ESN 335
 LAW : ROYALTON PD
 FIRE : SOUTH ROYALTON FD
 EMS : SOUTH ROYALTON RESCUE-ROYALTON
 EMS2 : NONE LISTED

ESN 672
 LAW : ROYALTON VSP
 FIRE : SOUTH ROYALTON FD
 EMS : SOUTH ROYALTON RESCUE-ROYALTON
 EMS2 : NONE LISTED

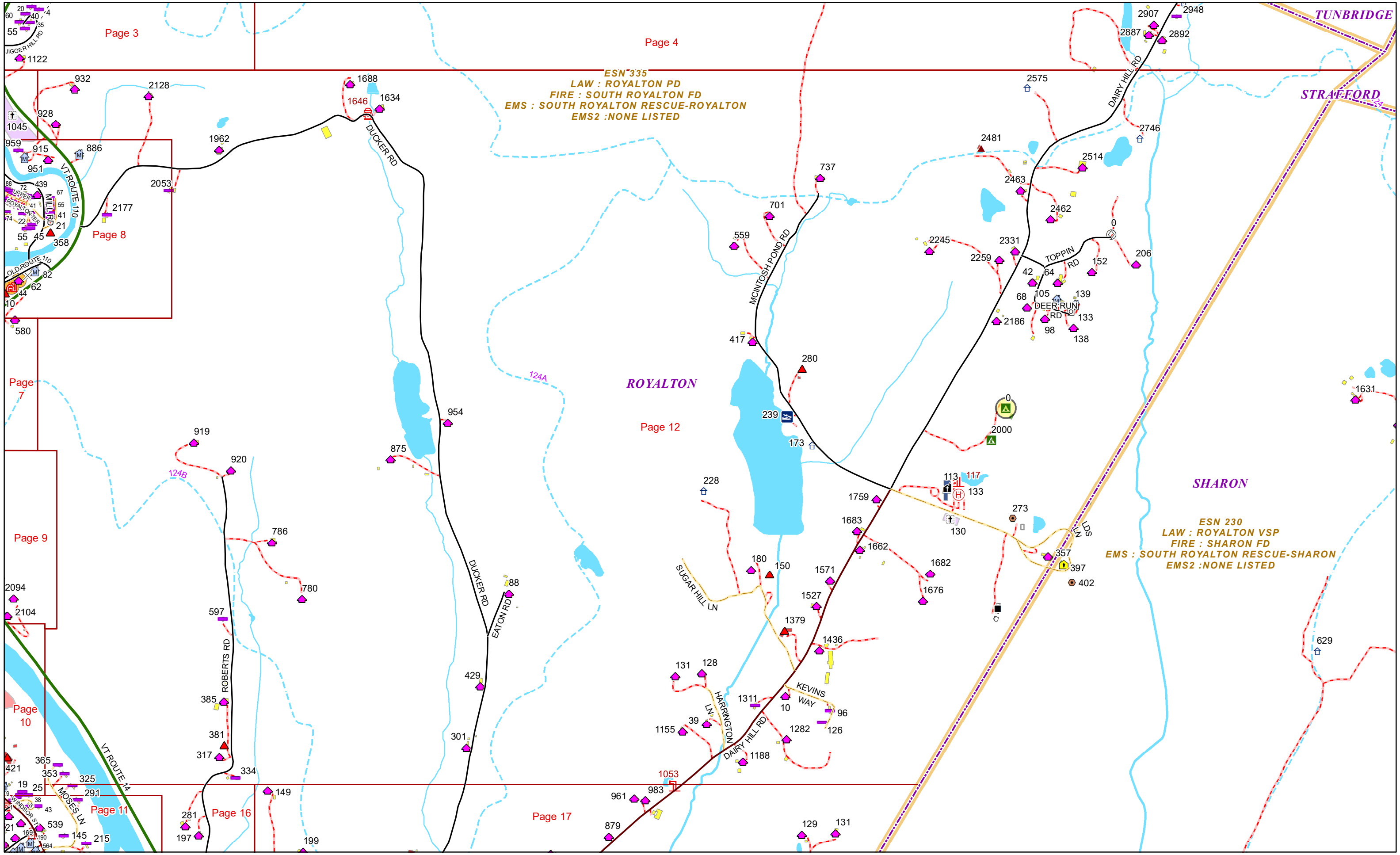




ROYALTON

ESN 335
LAW : ROYALTON PD
FIRE : SOUTH ROYALTON FD
EMS : SOUTH ROYALTON RESCUE-ROYALTON
EMS2 : NONE LISTED

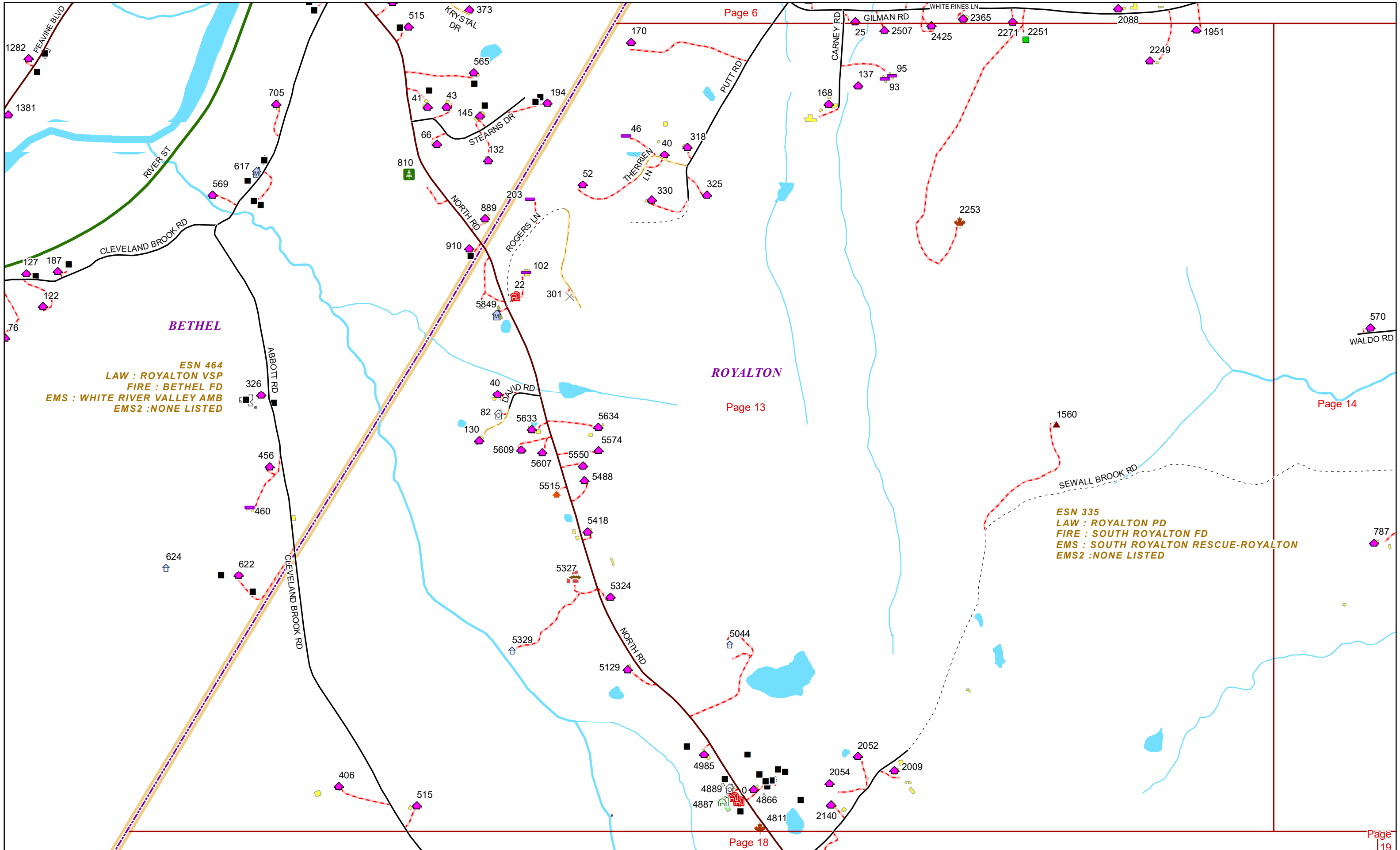




ESN 335
LAW : ROYALTON PD
FIRE : SOUTH ROYALTON FD
EMS : SOUTH ROYALTON RESCUE-ROYALTON
EMS2 : NONE LISTED

ESN 230
LAW : ROYALTON VSP
FIRE : SHARON FD
EMS : SOUTH ROYALTON RESCUE-SHARON
EMS2 : NONE LISTED

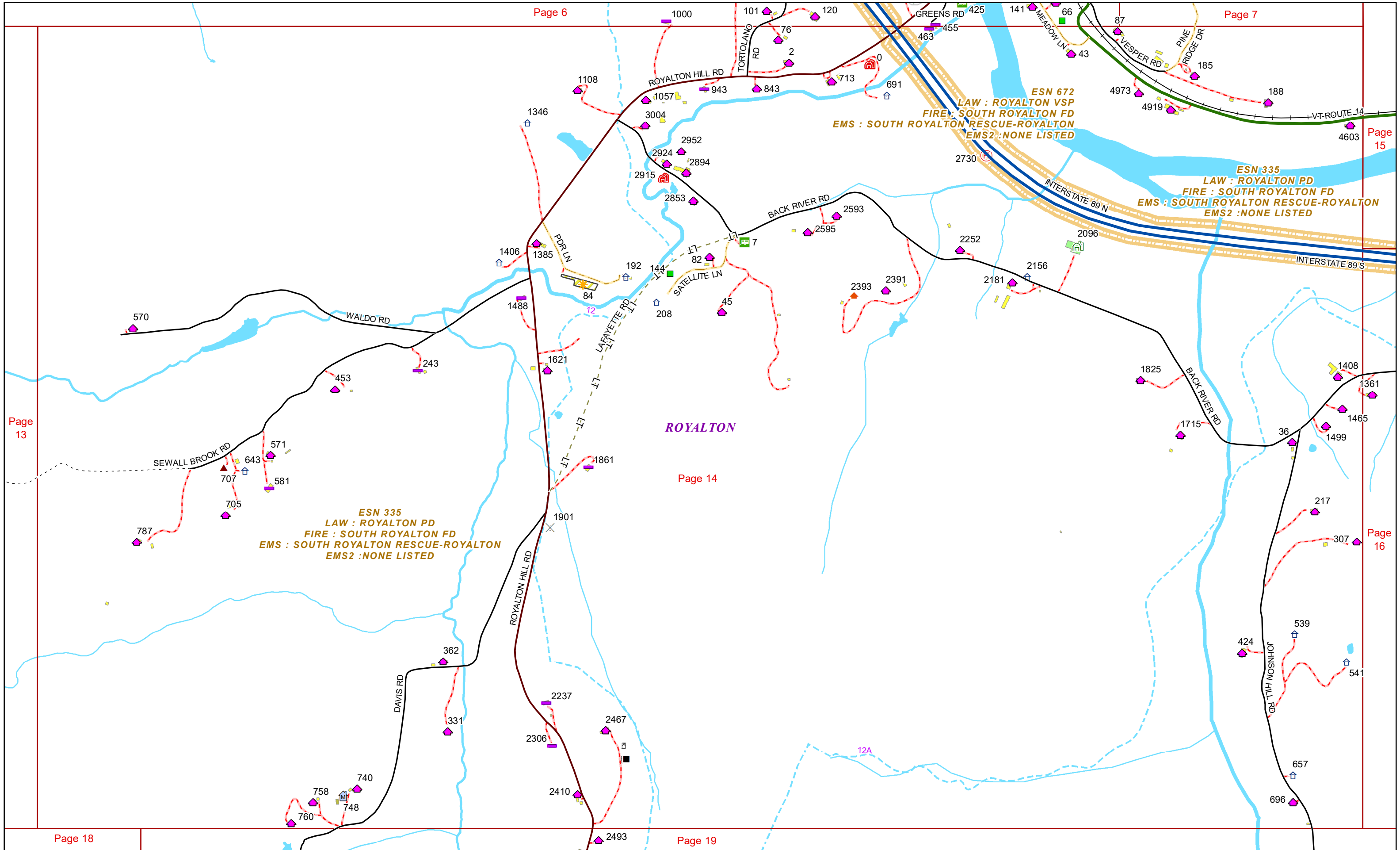




ESN 464
LAW : ROYALTON VSP
FIRE : BETHEL FD
EMS : WHITE RIVER VALLEY AMB
EMS2 : NONE LISTED

ESN 335
LAW : ROYALTON PD
FIRE : SOUTH ROYALTON FD
EMS : SOUTH ROYALTON RESCUE-ROYALTON
EMS2 : NONE LISTED





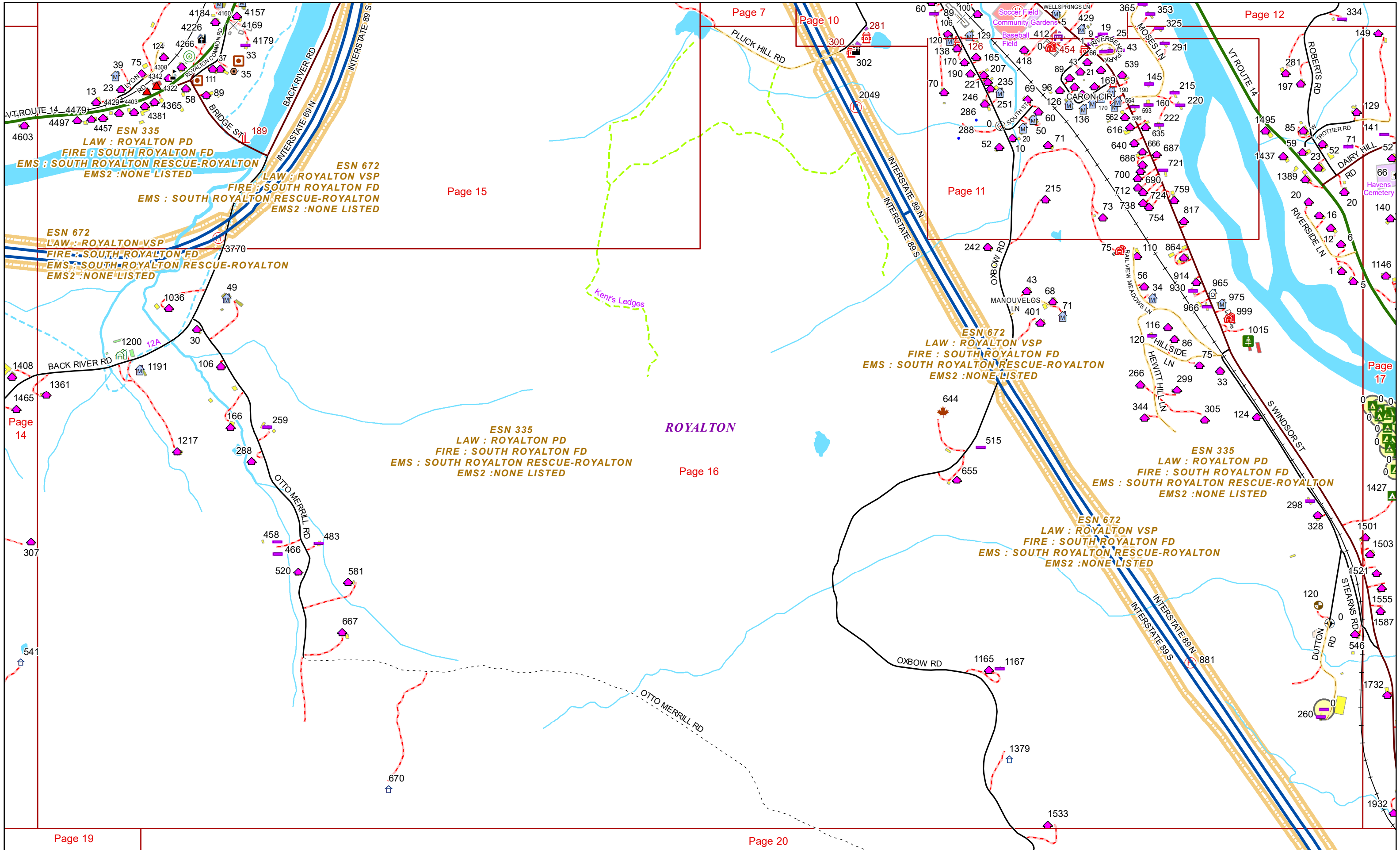
ESN 335
LAW : ROYALTON PD
FIRE : SOUTH ROYALTON FD
EMS : SOUTH ROYALTON RESCUE-ROYALTON
EMS2 : NONE LISTED

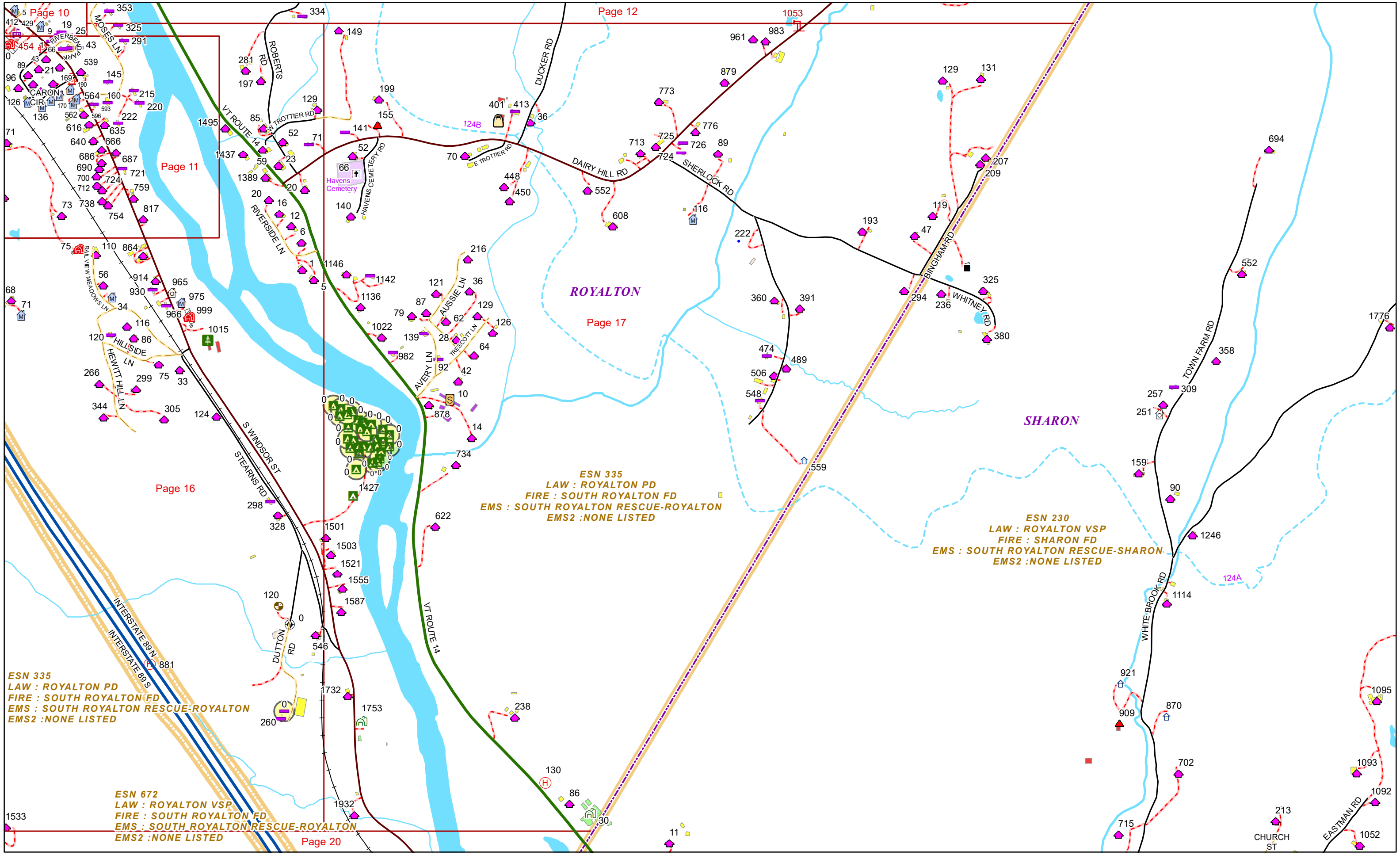
ESN 672
LAW : ROYALTON VSP
FIRE : SOUTH ROYALTON FD
EMS : SOUTH ROYALTON RESCUE-ROYALTON
EMS2 : NONE LISTED

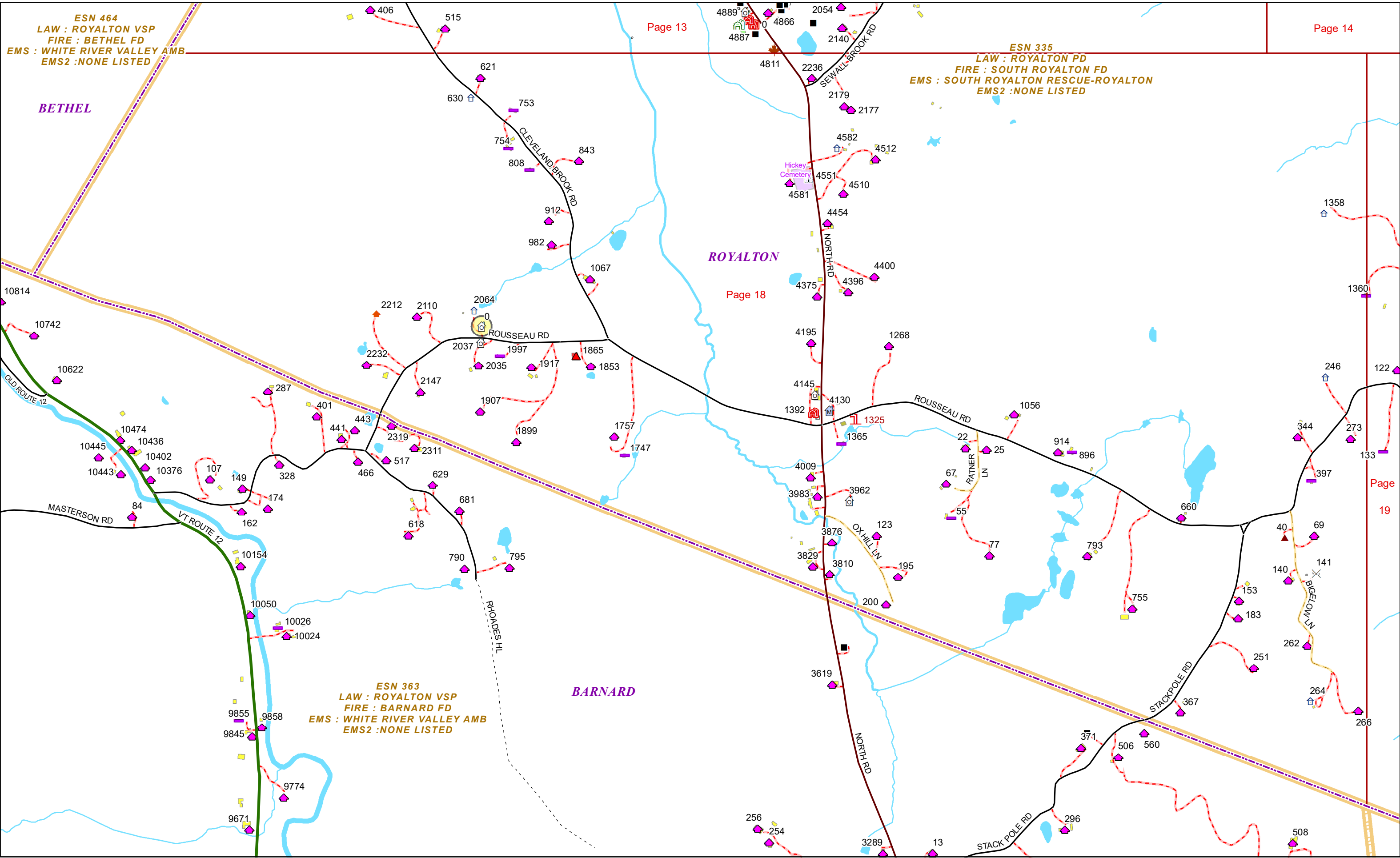
ROYALTON

ESN 335
LAW : ROYALTON PD
FIRE : SOUTH ROYALTON FD
EMS : SOUTH ROYALTON RESCUE-ROYALTON
EMS2 : NONE LISTED









ESN 464
LAW : ROYALTON VSP
FIRE : BETHEL FD
EMS : WHITE RIVER VALLEY AMB
EMS2 : NONE LISTED

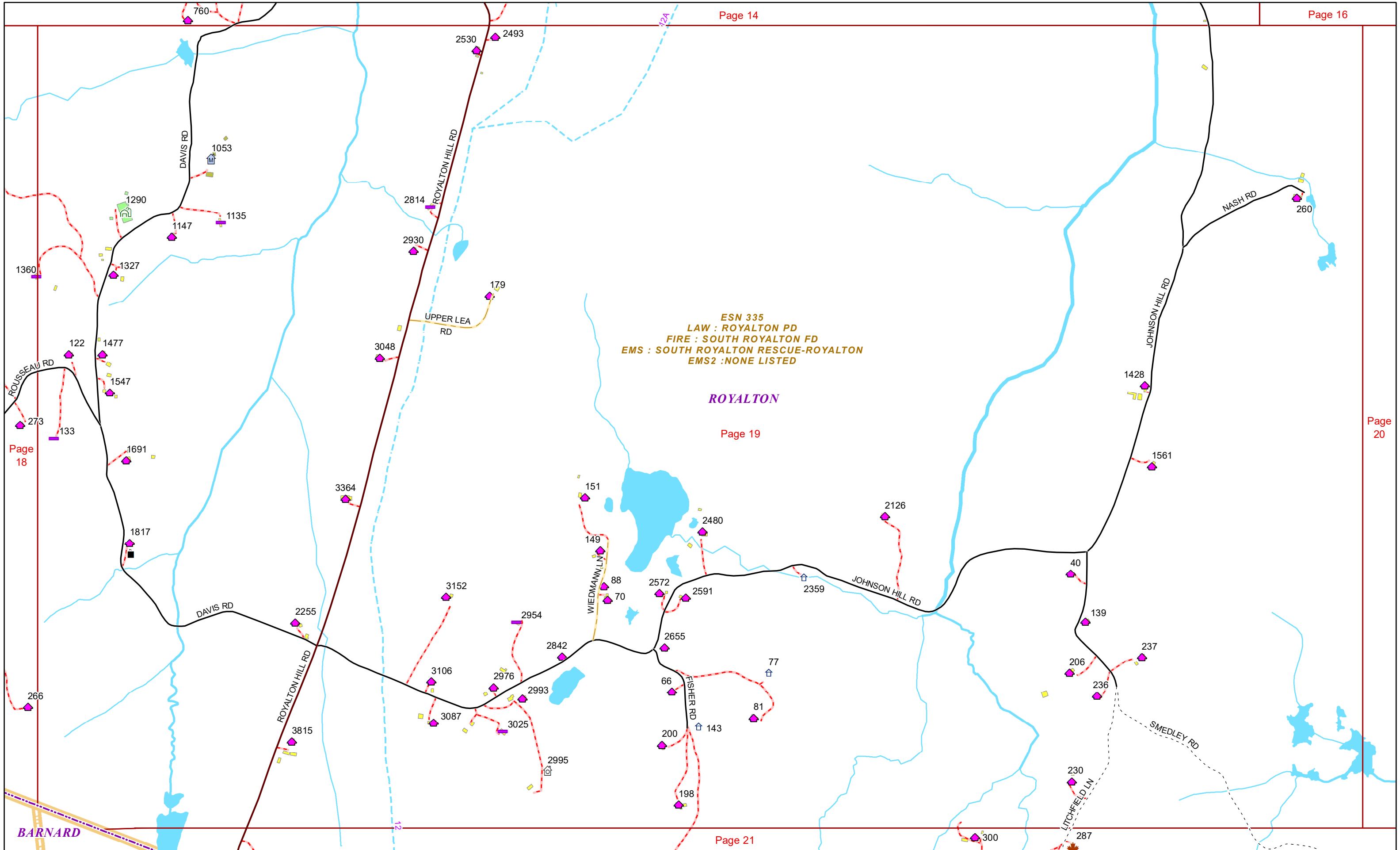
ESN 335
LAW : ROYALTON PD
FIRE : SOUTH ROYALTON FD
EMS : SOUTH ROYALTON RESCUE-ROYALTON
EMS2 : NONE LISTED

ESN 363
LAW : ROYALTON VSP
FIRE : BARNARD FD
EMS : WHITE RIVER VALLEY AMB
EMS2 : NONE LISTED

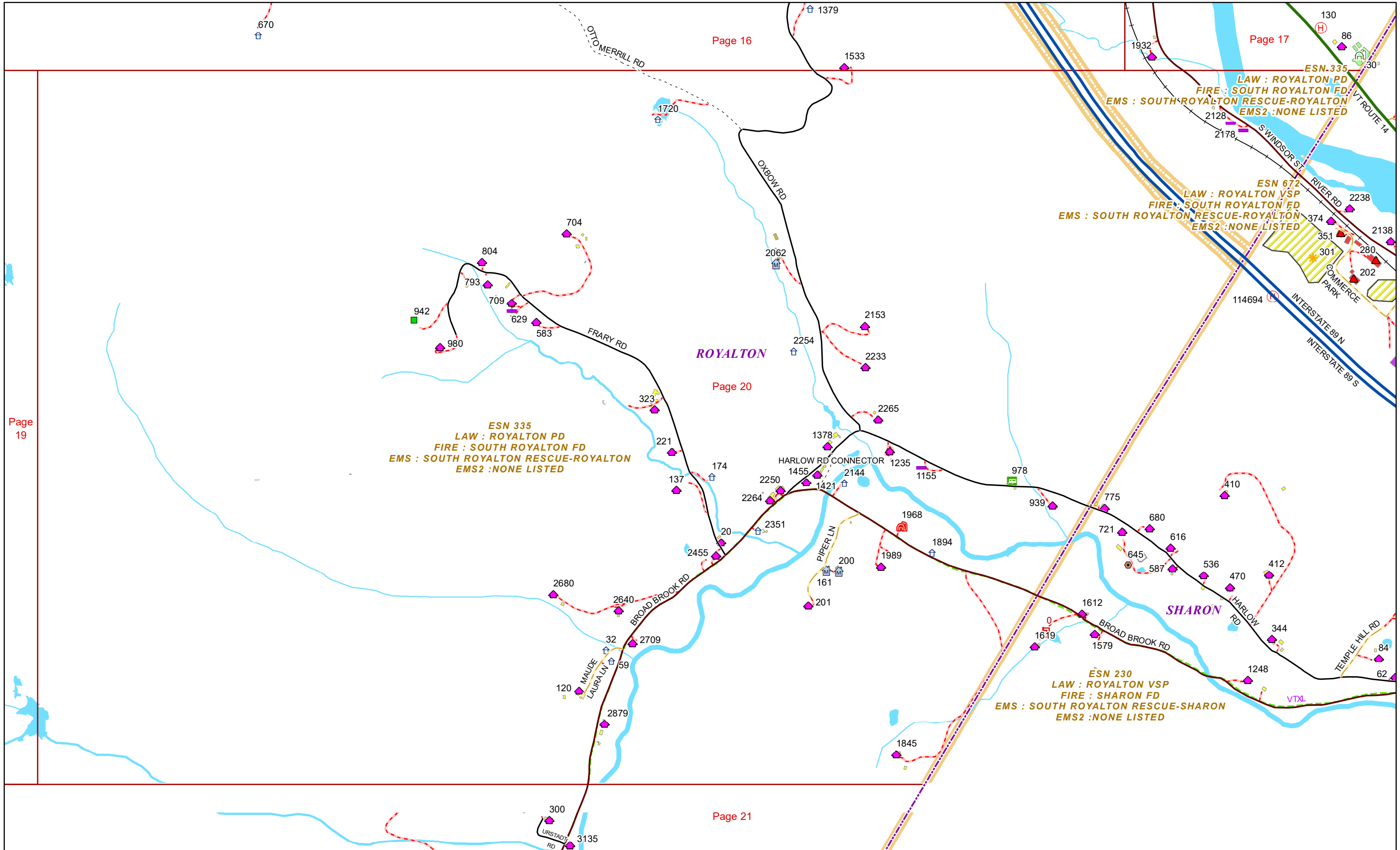


ESN 335
LAW : ROYALTON PD
FIRE : SOUTH ROYALTON FD
EMS : SOUTH ROYALTON RESCUE-ROYALTON
EMS2 : NONE LISTED

ROYALTON



BARNARD



Page 19

Page 16

Page 17

Page 20

Page 21

ESN 335
LAW : ROYALTON PD
FIRE : SOUTH ROYALTON FD
EMS : SOUTH ROYALTON RESCUE-ROYALTON
EMS2 : NONE LISTED

ESN 672
LAW : ROYALTON VSP
FIRE : SOUTH ROYALTON FD
EMS : SOUTH ROYALTON RESCUE-ROYALTON
EMS2 : NONE LISTED

ESN 230
LAW : ROYALTON VSP
FIRE : SHARON FD
EMS : SOUTH ROYALTON RESCUE-SHARON
EMS2 : NONE LISTED



