


# VERMONT E9-1-1 MapBook

## Sharon

### E9-1-1 MapBook with GIS Data

Use constraints: The 9-1-1 related data layers (Esites, Landmarks, Roads, Driveways, Footprints, Atlas Sheets, ESZ, etc.) were developed and designed for Enhanced 9-1-1 purposes only. The user should understand that the nature of the Enhanced 9-1-1 data layers means they are never complete. **Each municipal government is responsible for maintenance of the E9-1-1 database.** Other data (non-E9-1-1 related) used in the Vermont E9-1-1 MapBook is acquired from the Vermont Center for Geographic Information (VCGI) ([vcgi.vermont.gov](http://vcgi.vermont.gov)) and local Regional Planning Commissions.

### Disclaimer:

This Vermont E9-1-1 MapBook and GIS data is for general reference only. Data layers that appear on the map may or may not be accurate, current or otherwise reliable. The E9-1-1 Board and the State of Vermont make no representations of any kind, including but not limited to the warranties of merchantability or fitness for a particular use, not are any such warranties to be implied with respect to the GIS data and MapBook.

### For Questions/Updates:

Contact VT Enhanced 9-1-1 Board:  
 Phone: 802-828-4911  
 Email: [e911.info@vermont.gov](mailto:e911.info@vermont.gov)  
 Website: [e911.vermont.gov](http://e911.vermont.gov)

**1/17/2024**



























































# Legend





























## ESITES




























### SITETYPE

-  \*\*COMMERCIAL
-  \*\*CULTURAL
-  \*\*EDUCATIONAL
-  \*\*GOVERNMENT
-  \*\*INDUSTRIAL
-  \*\*OTHER COMMERCIAL
-  \*\*PUBLIC GATHERING
-  \*\*UTILITY
-  ABANDONED
-  ACCESS POINT
-  ACCESSORY BARN
-  ACCESSORY BUILDING
-  AIR SUPPORT / MAINTENANCE FACILITY
-  AIR TRAFFIC CONTROL CENTER / COMMAND CENTER
-  AIRPORT TERMINAL
-  AMBULANCE SERVICE
-  AUDITORIUM / CONCERT HALL / THEATER / OPERA HOUSE
-  BANK
-  BOAT RAMP / DOCK
-  BORDER CROSSING
-  BORDER PATROL
-  BREWERY
-  BUS STATION / DISPATCH FACILITY
-  CAMP
-  CAMPGROUND
-  CEMETERY

-  CITY / TOWN HALL
-  COAST GUARD
-  COLLEGE / UNIVERSITY
-  COMMERCIAL CONSTRUCTION SERVICE
-  COMMERCIAL FARM
-  COMMERCIAL GARAGE
-  COMMERCIAL W/RESIDENCE
-  COMMUNICATION BOX
-  COMMUNICATION TOWER
-  COMMUNITY / RECREATION FACILITY
-  CONDOMINIUM
-  COURT HOUSE
-  CUSTOMS SERVICE
-  DAY CARE FACILITY
-  DEVELOPMENT SITE
-  EBS TOWER
-  EMERGENCY PHONE / CALLBOX
-  FAIR / EXHIBITION/ RODEO GROUNDS
-  FERRY TERMINAL / DISPATCH FACILITY
-  FIRE STATION
-  FISH FARM / HATCHERY
-  FITNESS FACILITY
-  FOOD DISTRIBUTION CENTER
-  GAS STATION
-  GATED W/BUILDING
-  GATED W/O BUILDING
-  GOLF COURSE
-  GRAVEL PIT / QUARRY / MINE




















-  GREENHOUSE / NURSERY
-  GROCERY STORE
-  HARBOR / MARINA
-  HAZARDOUS MATERIALS FACILITY
-  HAZARDOUS STORAGE FACILITY
-  HEALTH CLINIC
-  HELIPAD / HELIPORT / HELISPOT
-  HISTORIC SITE / POINT OF INTEREST
-  HOSPITAL / MEDICAL CENTER
-  HOUSE OF WORSHIP
-  HYDROELECTRIC FACILITY
-  ICE ARENA
-  INSTITUTIONAL RESIDENCE / DORM / BARRACKS
-  LANDFILL
-  LAW ENFORCEMENT
-  LIBRARY
-  LODGING B&B / HOTEL / MOTEL / INN
-  LOOKOUT TOWER
-  LUMBER MILL / SAW MILL
-  MANUFACTURING FACILITY
-  MOBILE HOME
-  MORGUE
-  MULTI-FAMILY DWELLING
-  MUSEUM
-  NATIONAL GUARD /
-  NUCLEAR FACILITY
-  NURSING HOME / LONG TERM CARE
-  OFFICE BUILDING

-  OIL / GAS FACILITY
-  OTHER
-  OTHER RESIDENTIAL
-  OUTPATIENT CLINIC
-  PARK AND RIDE / COMMUTER
-  PHARMACY
-  PICNIC AREA
-  POST OFFICE
-  PRISON / CORRECTIONAL FACILITY
-  PRIVATE AND EXPRESS SHIPPING FACILITY
-  PSAP
-  PUBLIC BEACH
-  PUBLIC TELEPHONE
-  PUBLIC WATER SUPPLY INTAKE
-  PUBLIC WATER SUPPLY WELL
-  PUMP STATION
-  RACE TRACK / DRAGSTRIP
-  RAILROAD STATION
-  RESIDENTIAL FARM
-  REST STOP / ROADSIDE PARK
-  RESTAURANT
-  RETAIL FACILITY
-  RV HOOKUP
-  SCHOOL K / 12
-  SEASONAL HOME
-  SHOOTING RANGE
-  SINGLE FAMILY DWELLING
-  SKI AREA / ALPINE





-  SOLAR FACILITY
-  SPORTS ARENA /
-  STATE CAPITOL
-  STATE GARAGE
-  STATE GOVERNMENT FACILITY
-  STATE PARK
-  STORAGE UNITS
-  SUBSTATION
-  SUGARHOUSE
-  TEMPORARY STRUCTURE
-  TOWN GARAGE
-  TOWN OFFICE
-  TRAILHEAD
-  TRANSFER STATION
-  UNKNOWN
-  US FOREST FACILITY
-  US GOVERNMENT FACILITY
-  UTILITY POLE W/PHONE
-  VETERINARY HOSPITAL / CLINIC
-  VISITOR / INFORMATION CENTER
-  WAREHOUSE
-  WASTE / BIOMASS FACILITY
-  WASTEWATER TREATMENT PLANT
-  WATER TANK
-  WATER TOWER
-  WIND FACILITY / WIND TOWER
-  YOUTH CAMP

# Legend

## Roads

-  Interstate Highway
-  US Highway
-  State Highway
-  Town Highway Class 1
-  Town Highway Class 2
-  Town Highway Class 3
-  Town Highway Class 4
-  Private
-  Driveway
-  Discontinued Road
-  Legal Trail
-  Ferry
-  Military - no public access
-  National Forest Highway
-  State Forest Highway
-  Proposed
-  Rivers
-  Driveways
-  Railroad

## Hydrants

-  Drafting Site
-  Dry Hydrant
-  Municipal Hydrant
-  Pressurized Hydrant

## Townline





## Emergency Service Zones



## FootPrints

-  Airport
-  Solar Field
-  Alpine Trail Easiest
-  Alpine Trail Intermediate
-  Alpine Trail Advanced
-  Alpine Trail Expert
-  Alpine Glade Marked
-  Alpine Glade Not Marked
-  Building
-  Farm
-  Golf Course
-  Quarry
-  Park
-  Shopping Center
-  Stadium/Arena
-  Other

## Addressing Error

-  Orange - Duplicated Addressed Building
-  Yellow - Unnumbered Building



# SHARON Road Name Index

ROAD NAME	PAGE(S)
ACADEMY DR	6
ALDRICH FARM RD	4
BAXTER MOUNTAIN RD	7,9
BEAVER MEADOW RD	3,12,16
BLAKE HILL RD	1
BREEZY LN	9
BRIDGE LN	20
BROAD BROOK RD	6
BULLARD LN	12
CAMP RD	16
CARPENTER RD	12
CHAPEL HILL RD	13
CHASE TRAILER PARK	21
CHURCH ST	7
CLIFFORD FARM RD	1,3
CLOWNS ALY	18
COLOMBIA RD	14
COMMERCE PARK	6
COWSLIP HILL RD	4
CROSS RD	2
CUMMINGS RD	12
CYCLONE HILL RD	11
DAISY LN	8
DAY RD	4
DEE HVN	15
DEER MEADOW LN	16

ROAD NAME	PAGE(S)
DOWNER RD	4,5,12,19
DRUM HELLER RD	5,11
DYER RD	12
EASTMAN RD	7
EDGEWATER LN	19
ERAD LN	18
FALES FARM RD	17
FARM FIELD LN	19
FAY BROOK RD	1,3,7,9,13
HARLOW RD	6,14
HIGH LAKE RD	4
HILLINGER LN	12
HOLT RD	16
HONEY BROOK RD	14
HORSE FARM RD	9
HOWE HILL RD	14,17
I 89 N REST AREA	21
I 89 S REST AREA	21
INTERSTATE 89 N	1,6,14,10,42
INTERSTATE 89 N ENTRANCE EXIT	10
INTERSTATE 89 S	1,6,14,10,42
INTERSTATE 89 S ENTRANCE EXIT	10
JERSEY LN	6
JOHNSONS WAY	9
K AND L CT	19
KARILYN DR	7

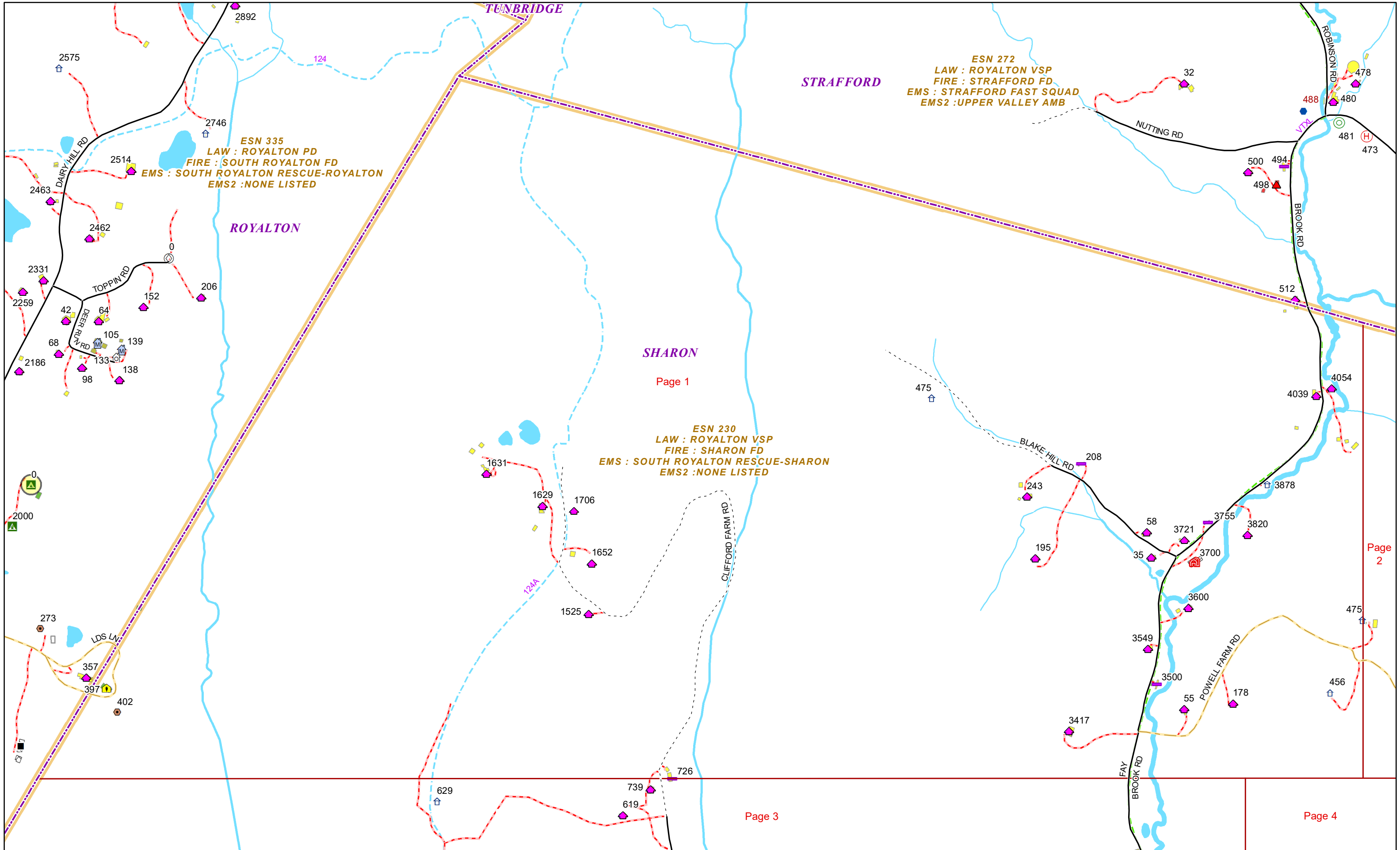
ROAD NAME	PAGE(S)
KENYON HILL RD	5,18
KEYES RD	5
KINNEY FARM RD	14
KRIVAK RD	5,13
LAKE MITCHELL RD	20
LDS LN	1
LENT RD	2
LEONARD RD	17
LEONS LN	14
LUKES LN	14
LYMAN RD	17
MAPLE RIDGE LN	4
MAVERICK FARM RD	14
MOORE RD	14
MOOSE MEADOW LN	4
MORRILL HILL RD	15
MOSHER LN	7
MOUNTAIN AVE	15
MUIR RD	4
ODONNELL FARM RD	12
OGDEN LN	7
OLD ORCHARD RD	2
OLD STAGE RD	6,14
POWELL FARM RD	1
QUARRY RD	20
QUIMBY MOUNTAIN RD	6,15,16,20

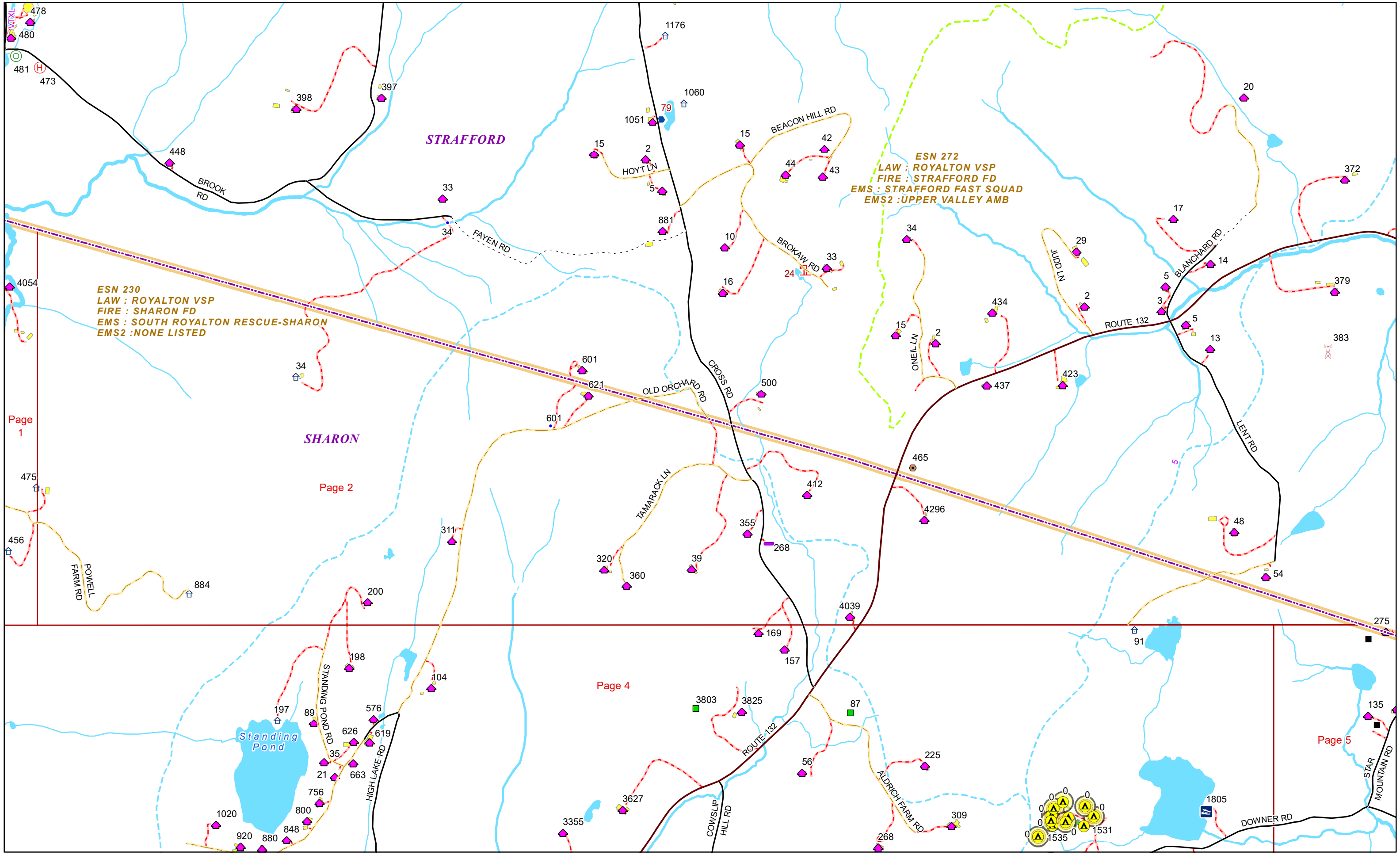
# SHARON Road Name Index

ROAD NAME	PAGE(S)
RAYMOND RD	11
RIVER RD	6,7,9
ROBINSON HOLW	15
ROUTE 132	2,4,7,9,20,11,12
RUELLA RD	16
SCHOOL ST	10
SFH	4,5
SHARHART RD	21
SHARON MDWS	14
SHIPPEE LN	9
STANDING POND RD	4
STAR MOUNTAIN RD	5,18

ROAD NAME	PAGE(S)
STATIONMASTERS RD	7,9
STEELE RD	7
STILMORE RD	14
SUGAR HOUSE RD	13
SWANSON RD	7
TAMARACK LN	2
TEMPLE HILL RD	14
TOWN FARM RD	3
TOWN HWY 21	1
TOWN HWY 22	5,13,19
TOWN HWY 28	12
TOWN HWY 46	5

ROAD NAME	PAGE(S)
TOWN HWY 47	5
TREELINE DR	4
TURNPIKE RD	5,19
U TURN	6,7,10,21
VT ROUTE 14	1,6,7,9,15,18,19,21
WENDY LN	9
WESTLAND FARM RD	6
WHITE BROOK RD	3,7
WHITNEY RD	16
WOOD LN	21
WOODYS PL	15





**ESN 230**  
LAW : ROYALTON VSP  
FIRE : SHARON FD  
EMS : SOUTH ROYALTON RESCUE-SHARON  
EMS2 : NONE LISTED

**ESN 272**  
LAW : ROYALTON VSP  
FIRE : STRAFFORD FD  
EMS : STRAFFORD FAST SQUAD  
EMS2 : UPPER VALLEY AMB

Page 1

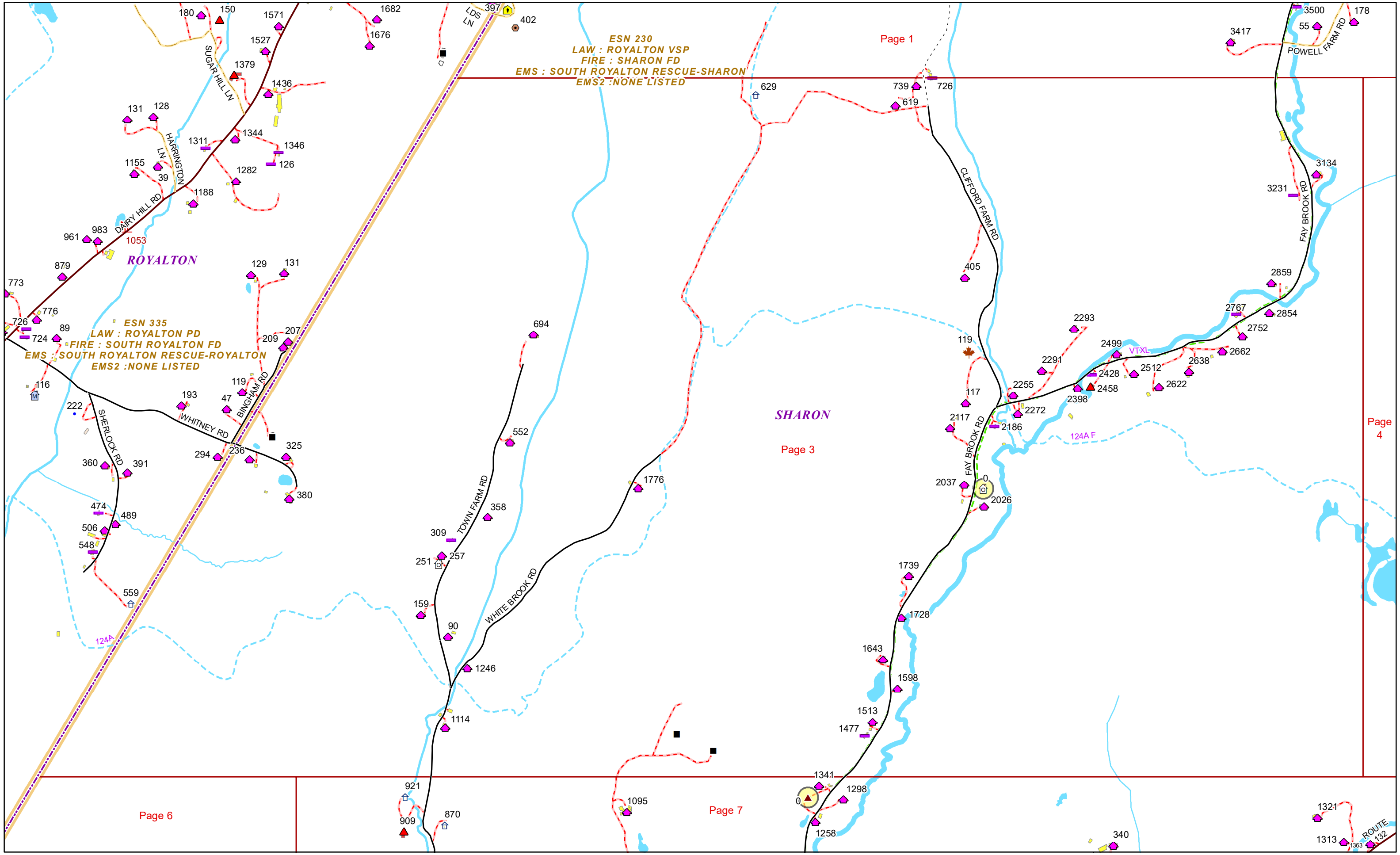
SHARON

Page 2

Page 4

Page 5





ESN 230  
LAW : ROYALTON VSP  
FIRE : SHARON FD  
EMS : SOUTH ROYALTON RESCUE-SHARON  
EMS2 : NONE LISTED

Page 1

ESN 335  
LAW : ROYALTON PD  
FIRE : SOUTH ROYALTON FD  
EMS : SOUTH ROYALTON RESCUE-ROYALTON  
EMS2 : NONE LISTED

SHARON

Page 3

Page 4

Page 6

Page 7

Page 3

Date: 1/17/2024

1 in = 916 feet

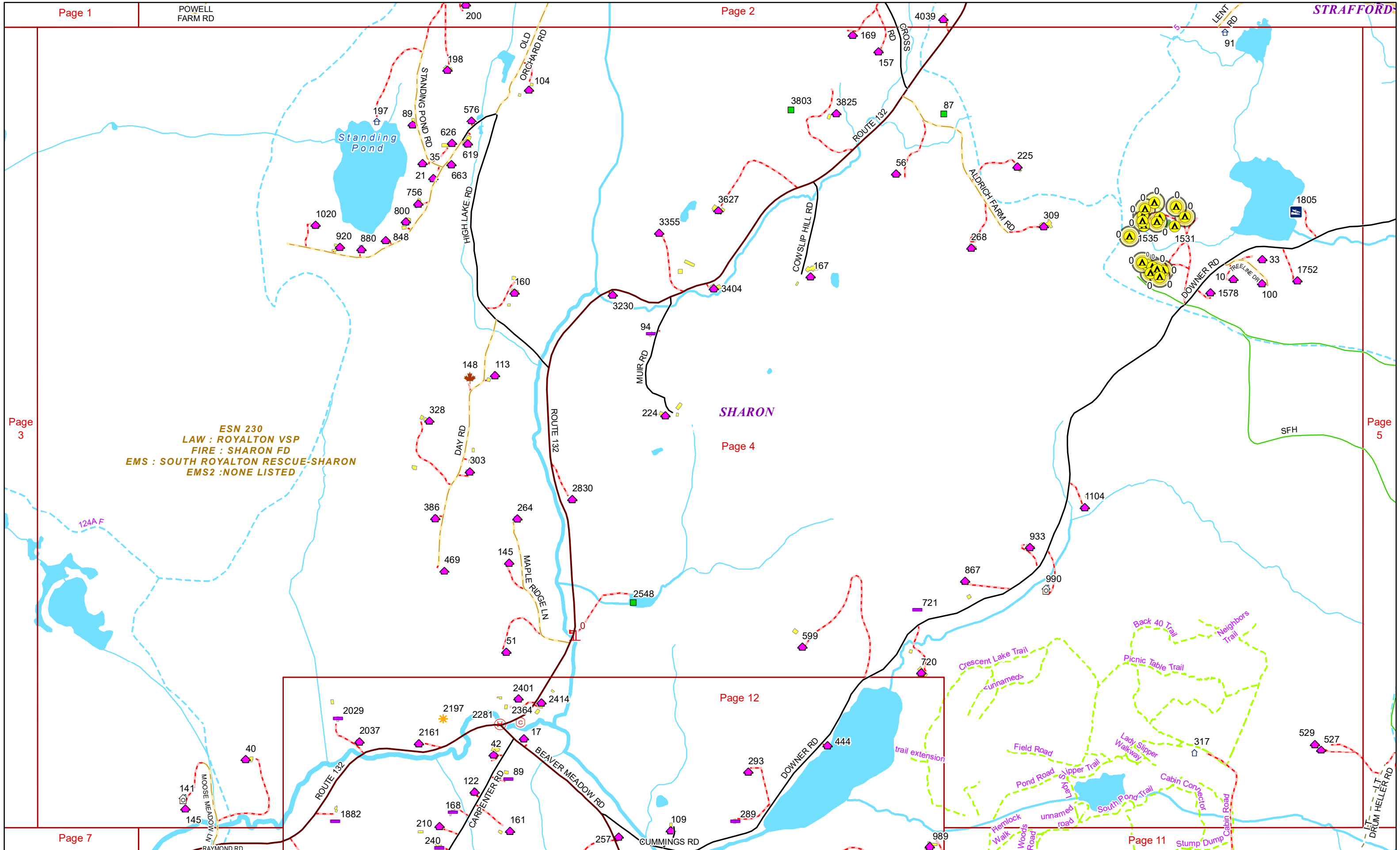


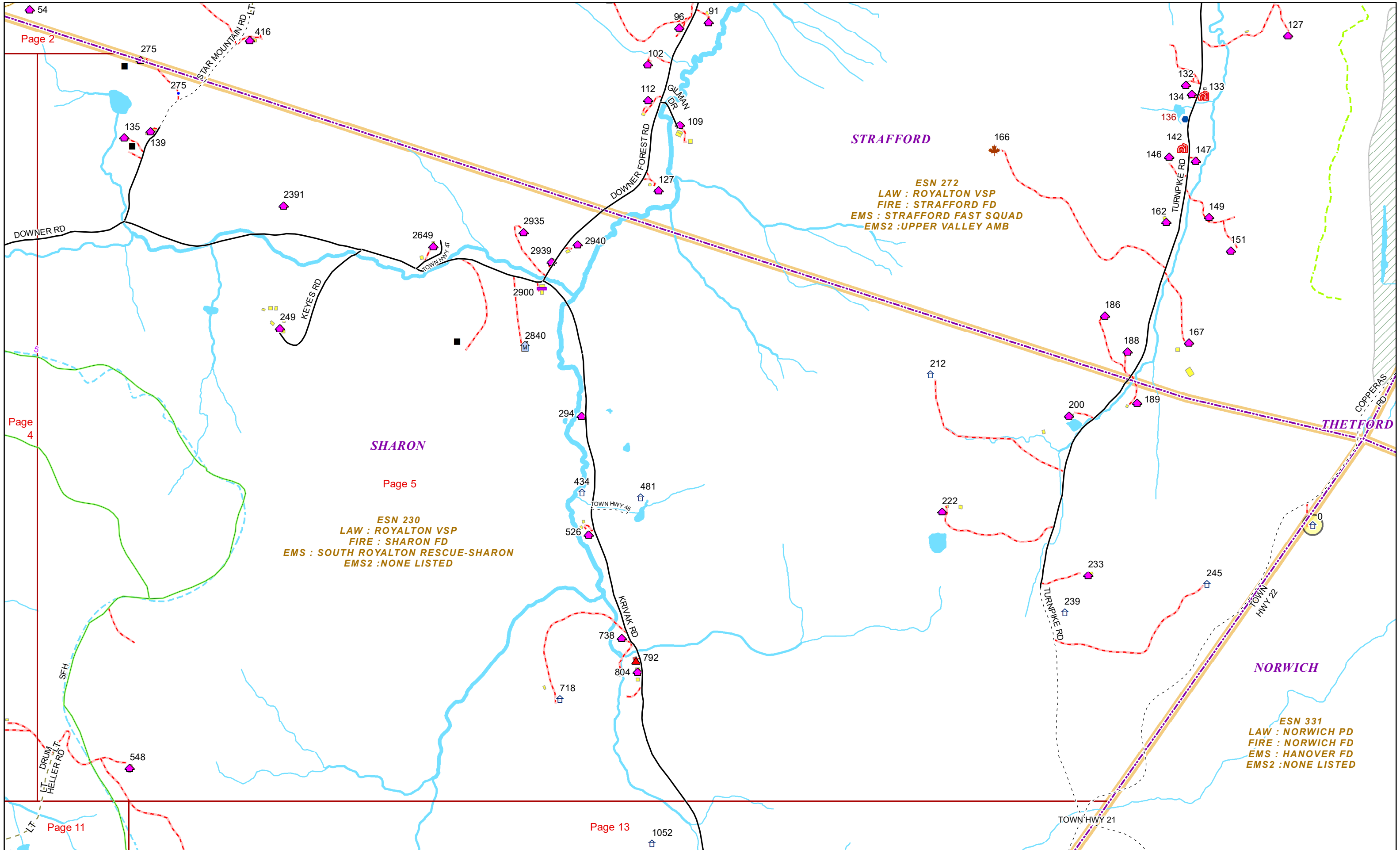
ROUTE 132



ESN 230  
LAW : ROYALTON VSP  
FIRE : SHARON FD  
EMS : SOUTH ROYALTON RESCUE-SHARON  
EMS2 : NONE LISTED

SHARON





Page 2

Page 4

SHARON

Page 5

ESN 230  
 LAW : ROYALTON VSP  
 FIRE : SHARON FD  
 EMS : SOUTH ROYALTON RESCUE-SHARON  
 EMS2 : NONE LISTED

STRAFFORD

ESN 272  
 LAW : ROYALTON VSP  
 FIRE : STRAFFORD FD  
 EMS : STRAFFORD FAST SQUAD  
 EMS2 : UPPER VALLEY AMB

THETFORD

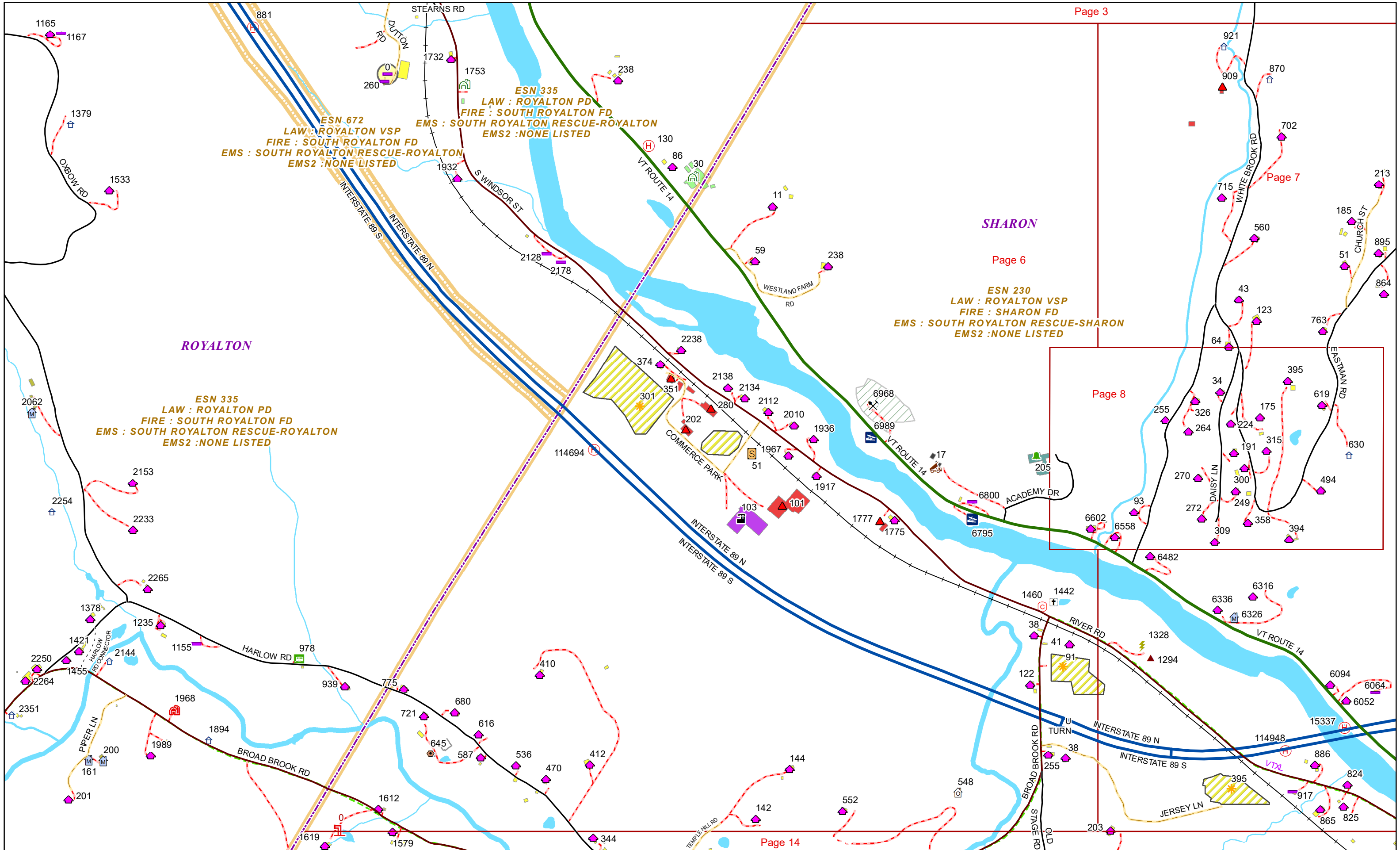
NORWICH

ESN 331  
 LAW : NORWICH PD  
 FIRE : NORWICH FD  
 EMS : HANOVER FD  
 EMS2 : NONE LISTED

Page 13

Page 11





ROYALTON

SHARON

ESN 335  
LAW : ROYALTON PD  
FIRE : SOUTH ROYALTON FD  
EMS : SOUTH ROYALTON RESCUE-ROYALTON  
EMS2 : NONE LISTED

ESN 672  
LAW : ROYALTON VSP  
FIRE : SOUTH ROYALTON FD  
EMS : SOUTH ROYALTON RESCUE-ROYALTON  
EMS2 : NONE LISTED

ESN 335  
LAW : ROYALTON PD  
FIRE : SOUTH ROYALTON FD  
EMS : SOUTH ROYALTON RESCUE-ROYALTON  
EMS2 : NONE LISTED

ESN 230  
LAW : ROYALTON VSP  
FIRE : SHARON FD  
EMS : SOUTH ROYALTON RESCUE-SHARON  
EMS2 : NONE LISTED





SHARON

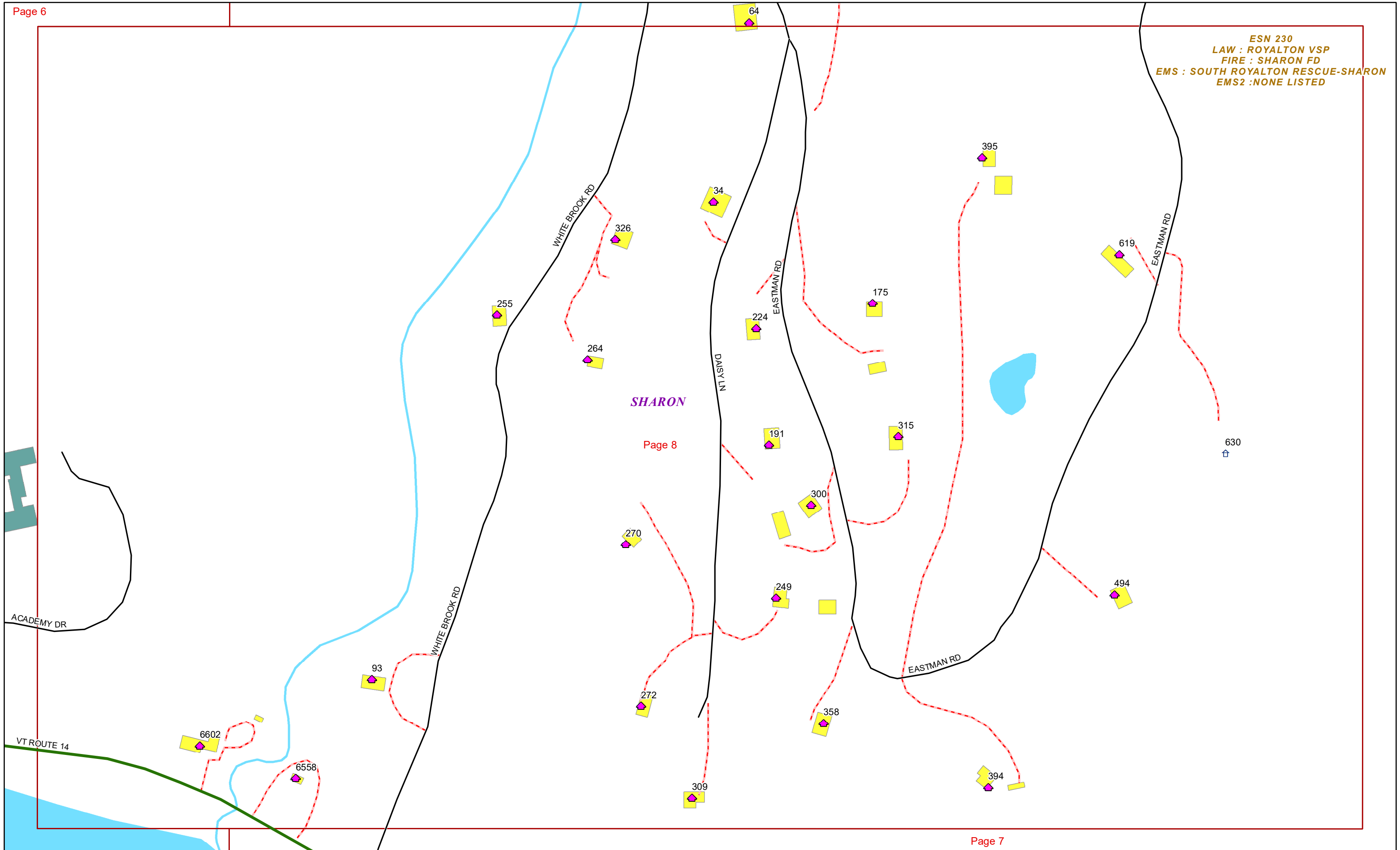
ESN 230  
 LAW : ROYALTON VSP  
 FIRE : SHARON FD  
 EMS : SOUTH ROYALTON RESCUE-SHARON  
 EMS2 : NONE LISTED

ESN 641  
 LAW : ROYALTON VSP  
 FIRE : SHARON FD  
 EMS : HARTFORD FD-EMS-SHARON  
 EMS2 : NONE LISTED





ESN 230  
LAW : ROYALTON VSP  
FIRE : SHARON FD  
EMS : SOUTH ROYALTON RESCUE-SHARON  
EMS2 : NONE LISTED

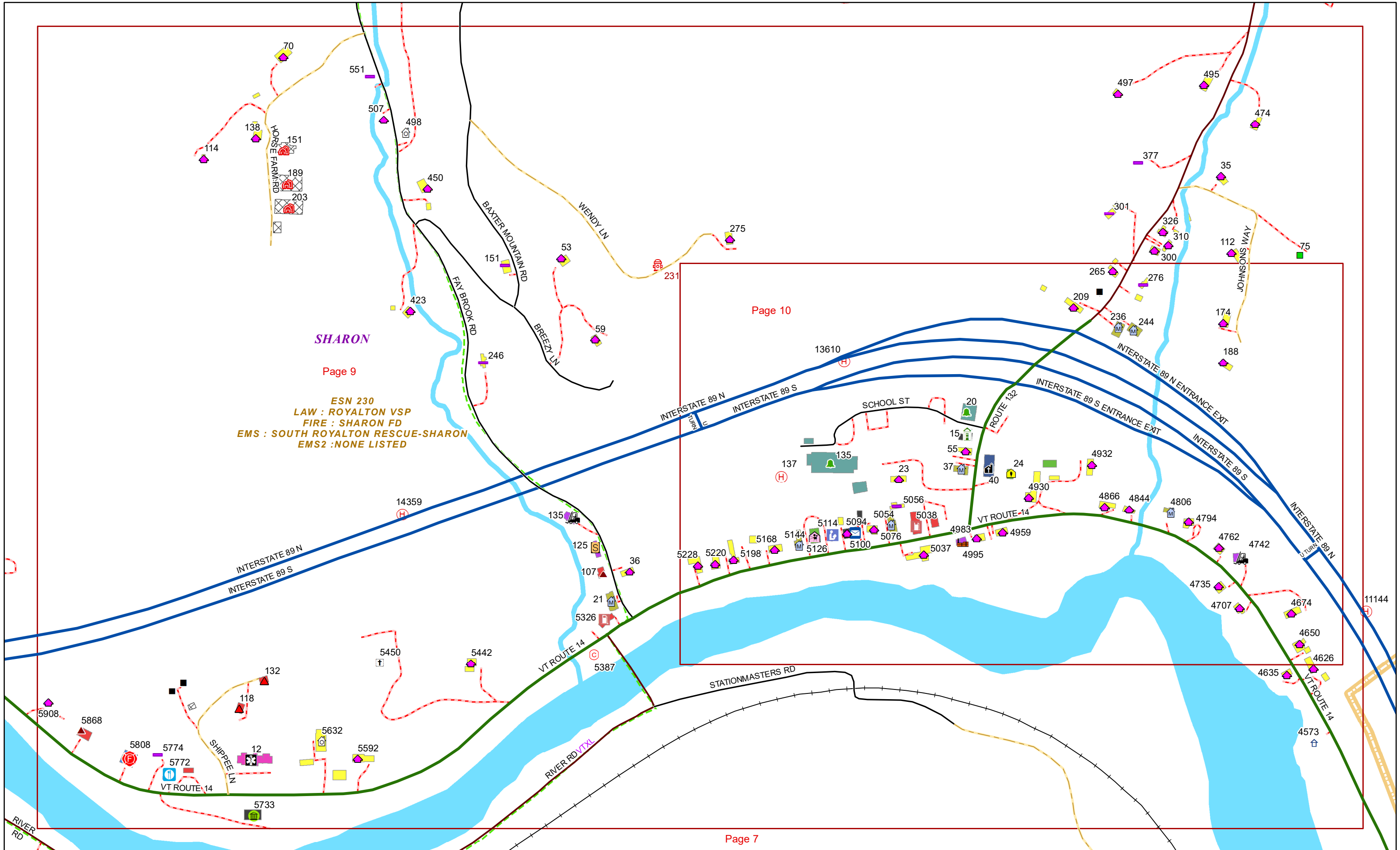


SHARON

Page 8

Page 7





SHARON

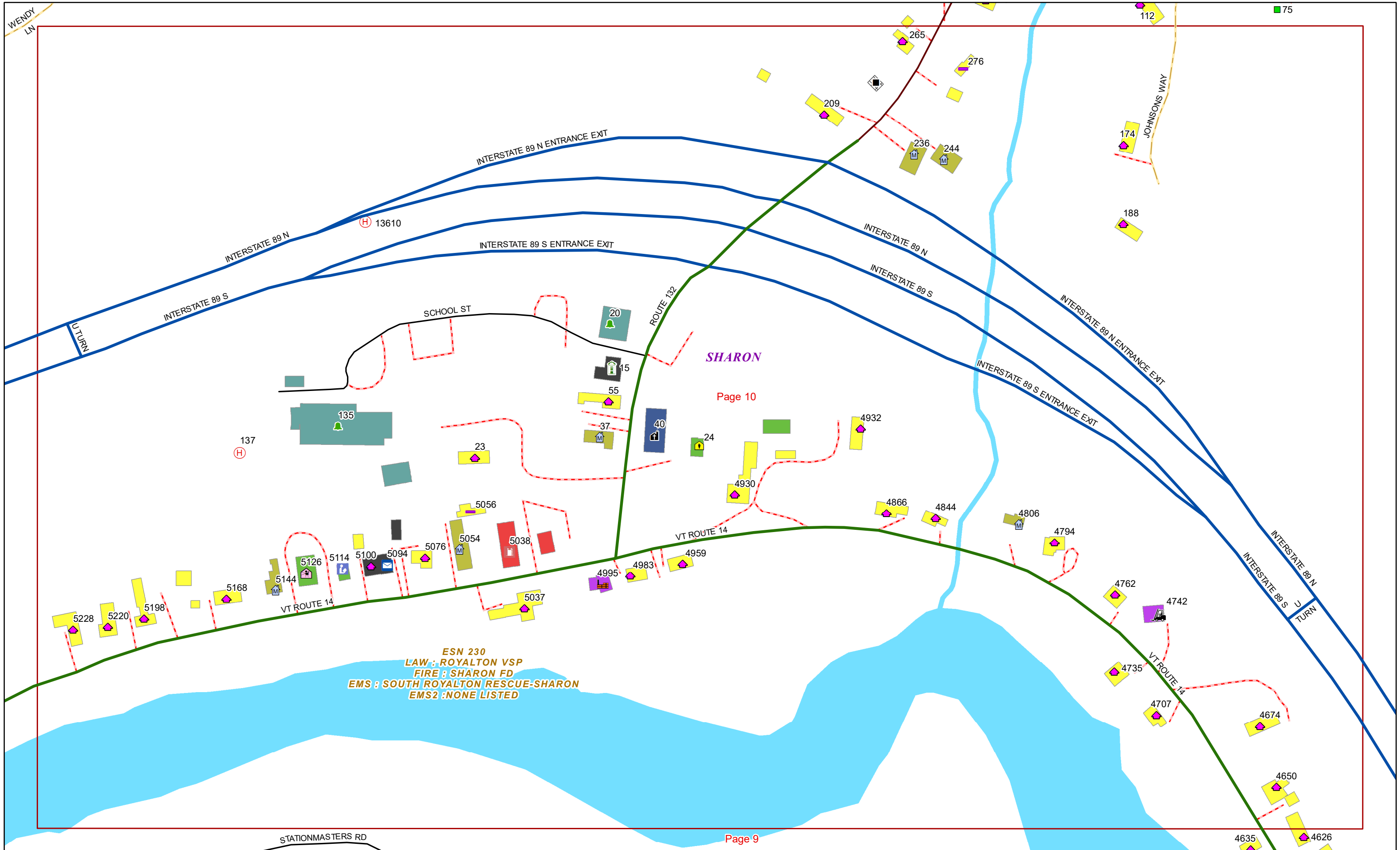
Page 9

ESN 230  
LAW : ROYALTON VSP  
FIRE : SHARON FD  
EMS : SOUTH ROYALTON RESCUE-SHARON  
EMS2 : NONE LISTED

Page 10

Page 7





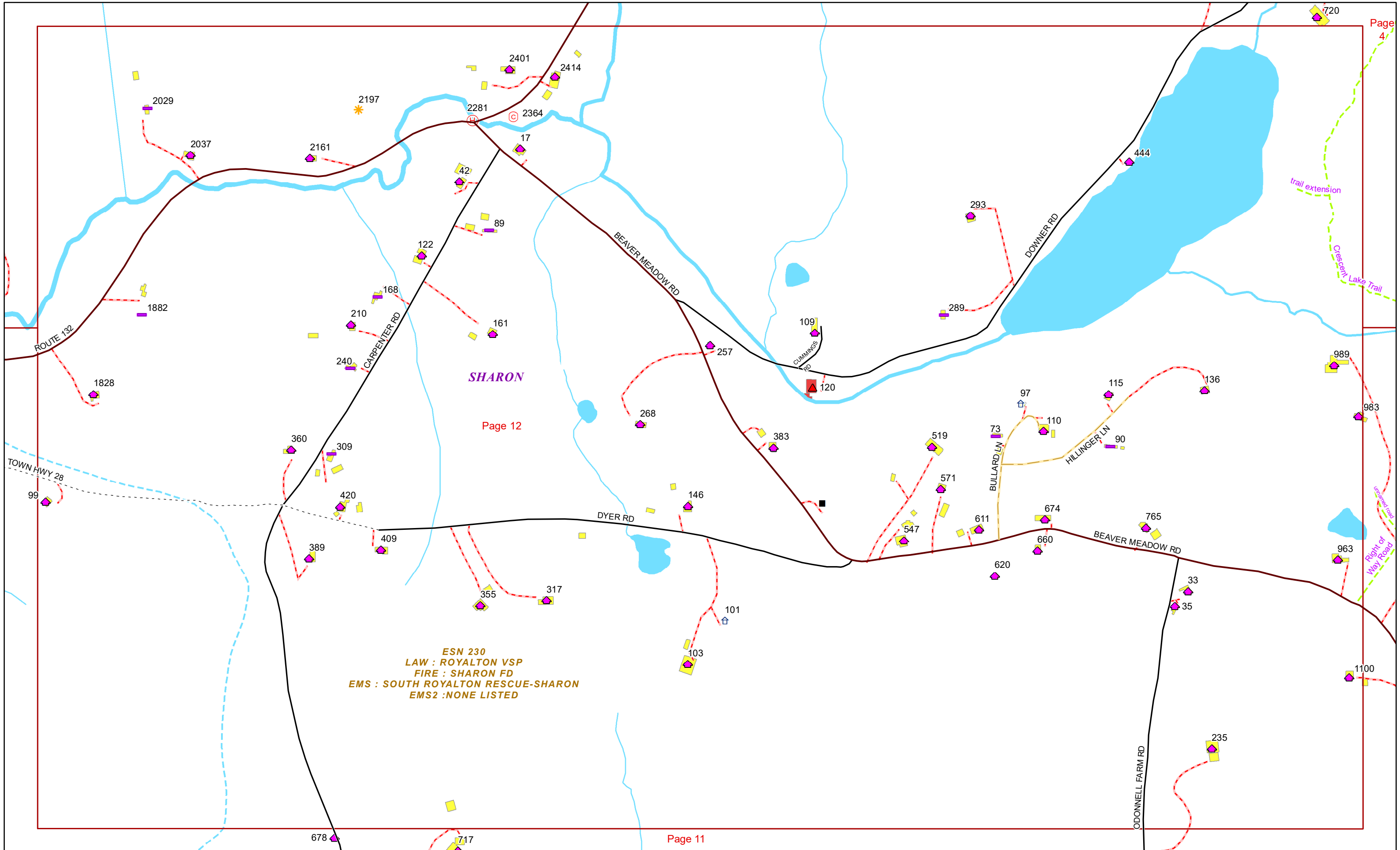
Page 10

Page 9









**SHARON**  
Page 12

ESN 230  
LAW : ROYALTON VSP  
FIRE : SHARON FD  
EMS : SOUTH ROYALTON RESCUE-SHARON  
EMS2 : NONE LISTED

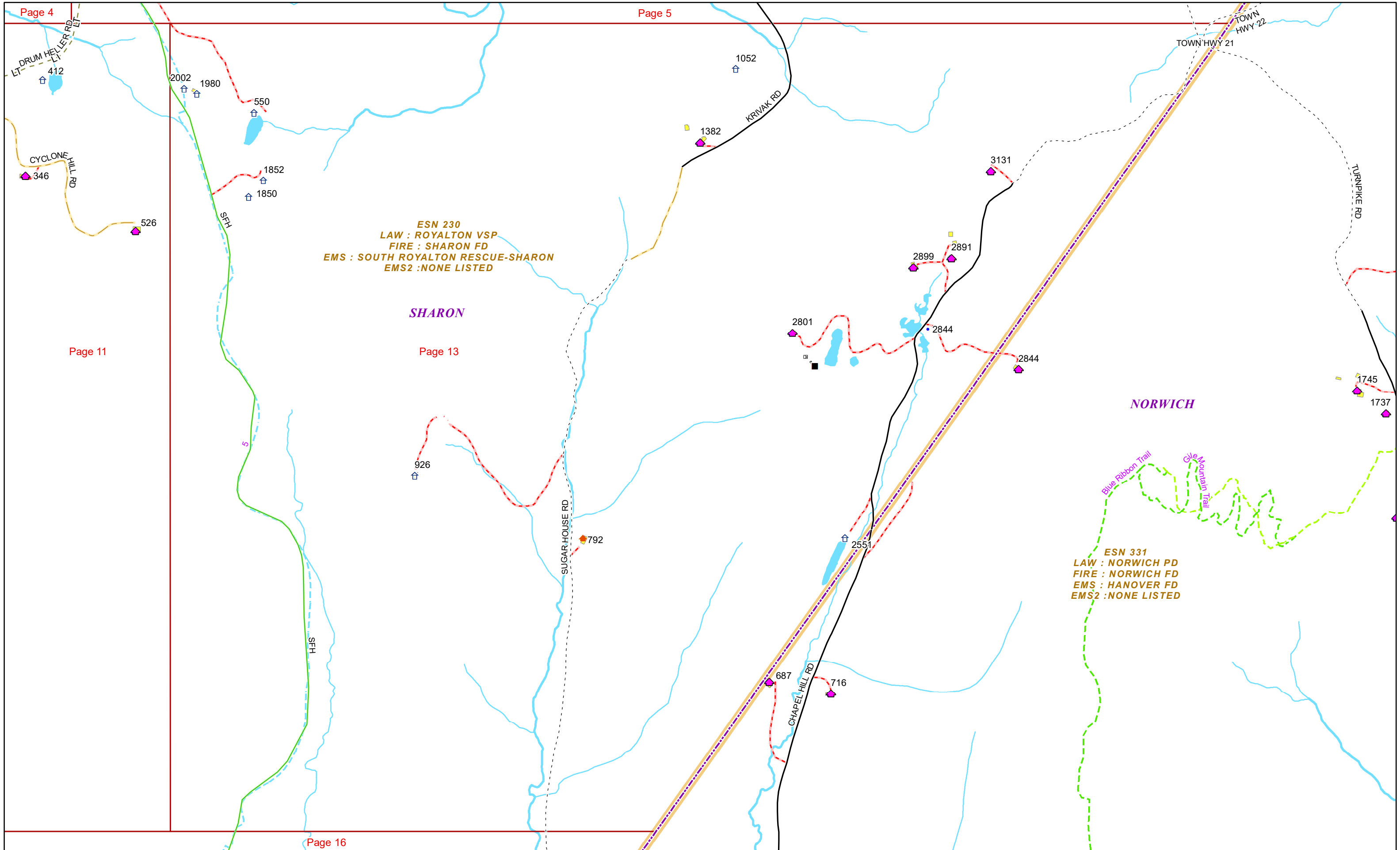


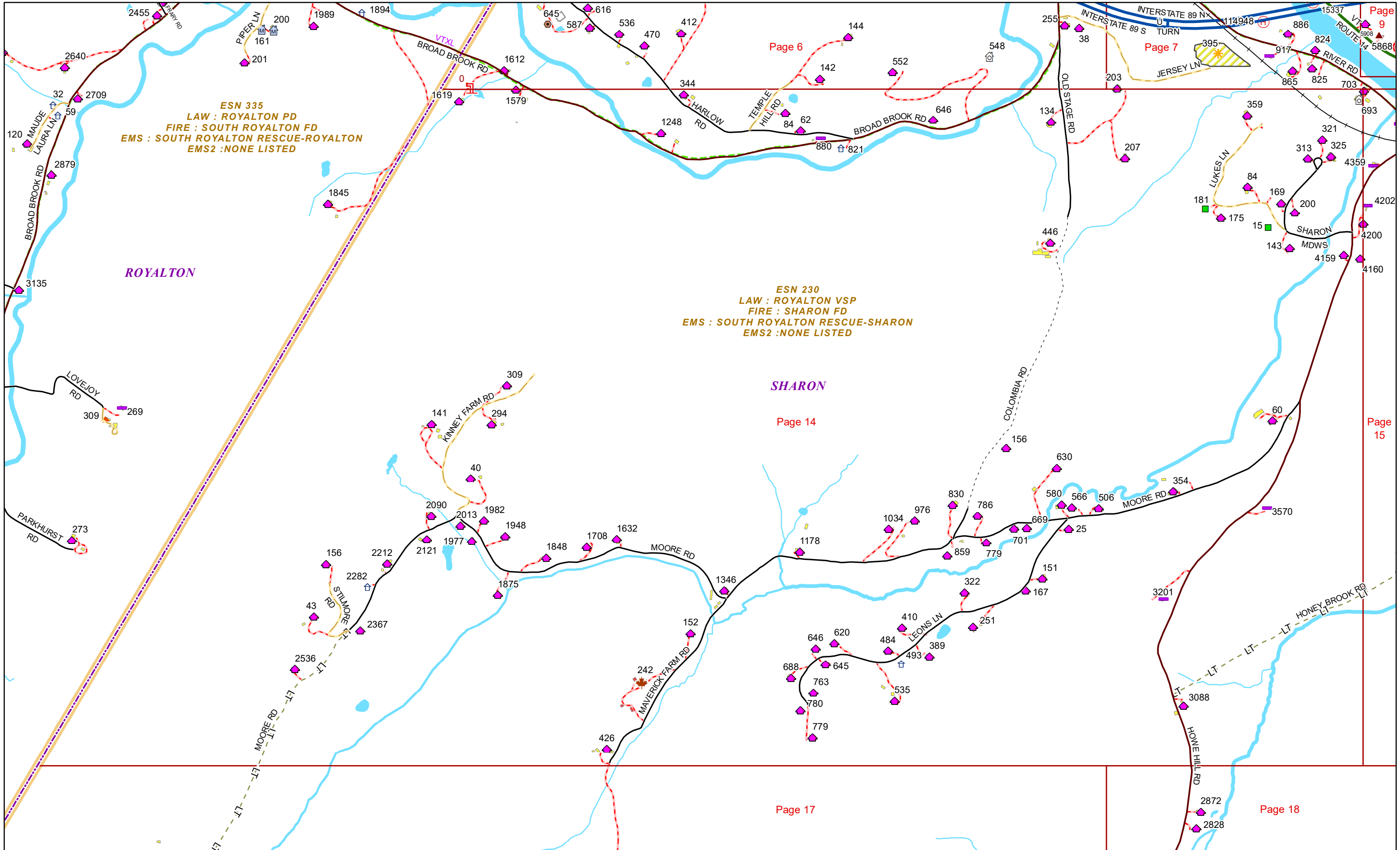
SHARON

NORWICH

ESN 230  
LAW : ROYALTON VSP  
FIRE : SHARON FD  
EMS : SOUTH ROYALTON RESCUE-SHARON  
EMS2 : NONE LISTED

ESN 331  
LAW : NORWICH PD  
FIRE : NORWICH FD  
EMS : HANOVER FD  
EMS2 : NONE LISTED





**ESN 335**  
LAW : ROYALTON PD  
FIRE : SOUTH ROYALTON FD  
EMS : SOUTH ROYALTON RESCUE-ROYALTON  
EMS2 : NONE LISTED

**ESN 230**  
LAW : ROYALTON VSP  
FIRE : SHARON FD  
EMS : SOUTH ROYALTON RESCUE-SHARON  
EMS2 : NONE LISTED

ROYALTON

SHARON

Page 14

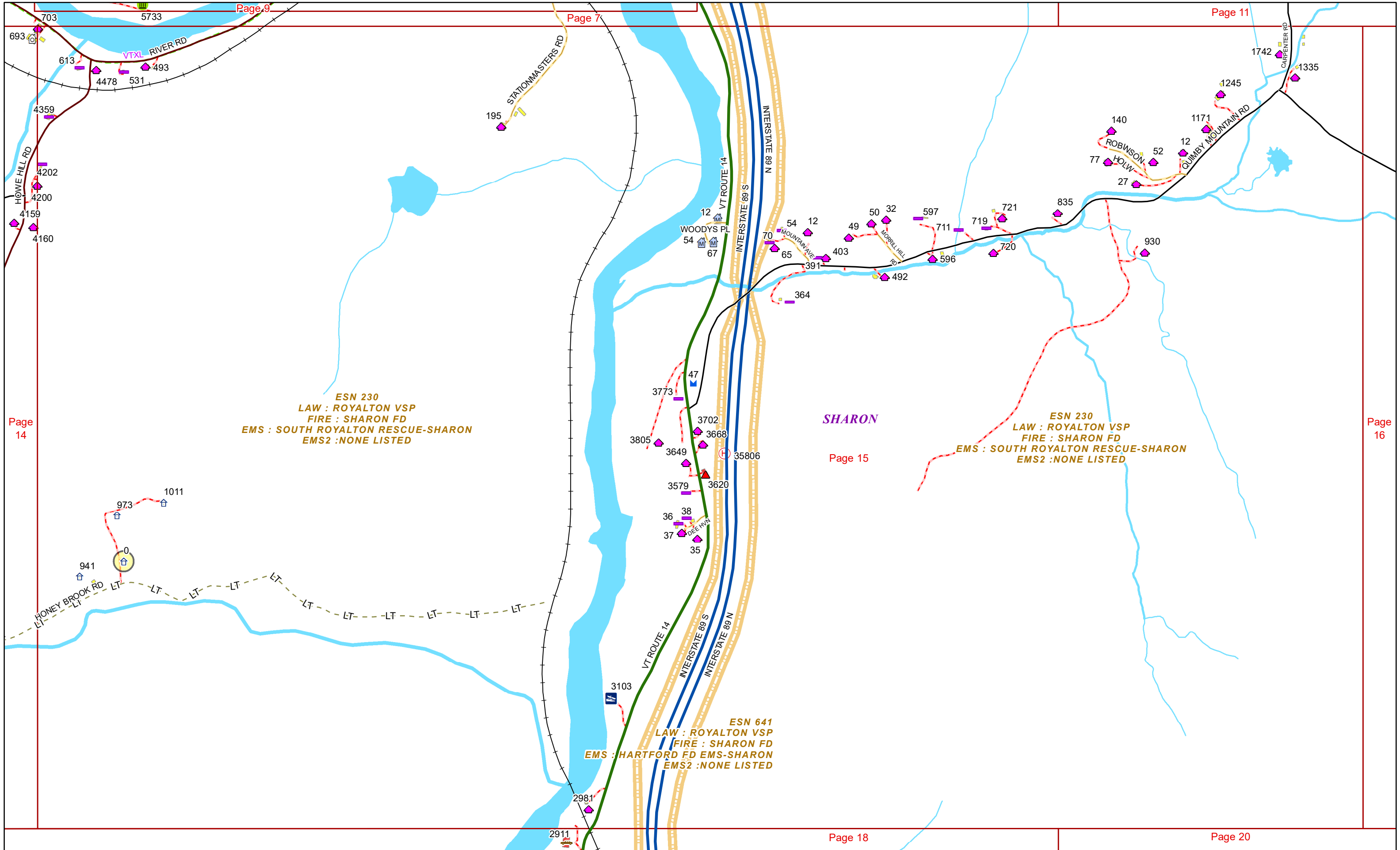
Page 17

Page 18

Page 9

Page 15





ESN 230  
LAW : ROYALTON VSP  
FIRE : SHARON FD  
EMS : SOUTH ROYALTON RESCUE-SHARON  
EMS2 : NONE LISTED

ESN 230  
LAW : ROYALTON VSP  
FIRE : SHARON FD  
EMS : SOUTH ROYALTON RESCUE-SHARON  
EMS2 : NONE LISTED

ESN 641  
LAW : ROYALTON VSP  
FIRE : SHARON FD  
EMS : HARTFORD FD EMS-SHARON  
EMS2 : NONE LISTED

SHARON  
Page 15

Page 14

Page 16

Page 18

Page 20

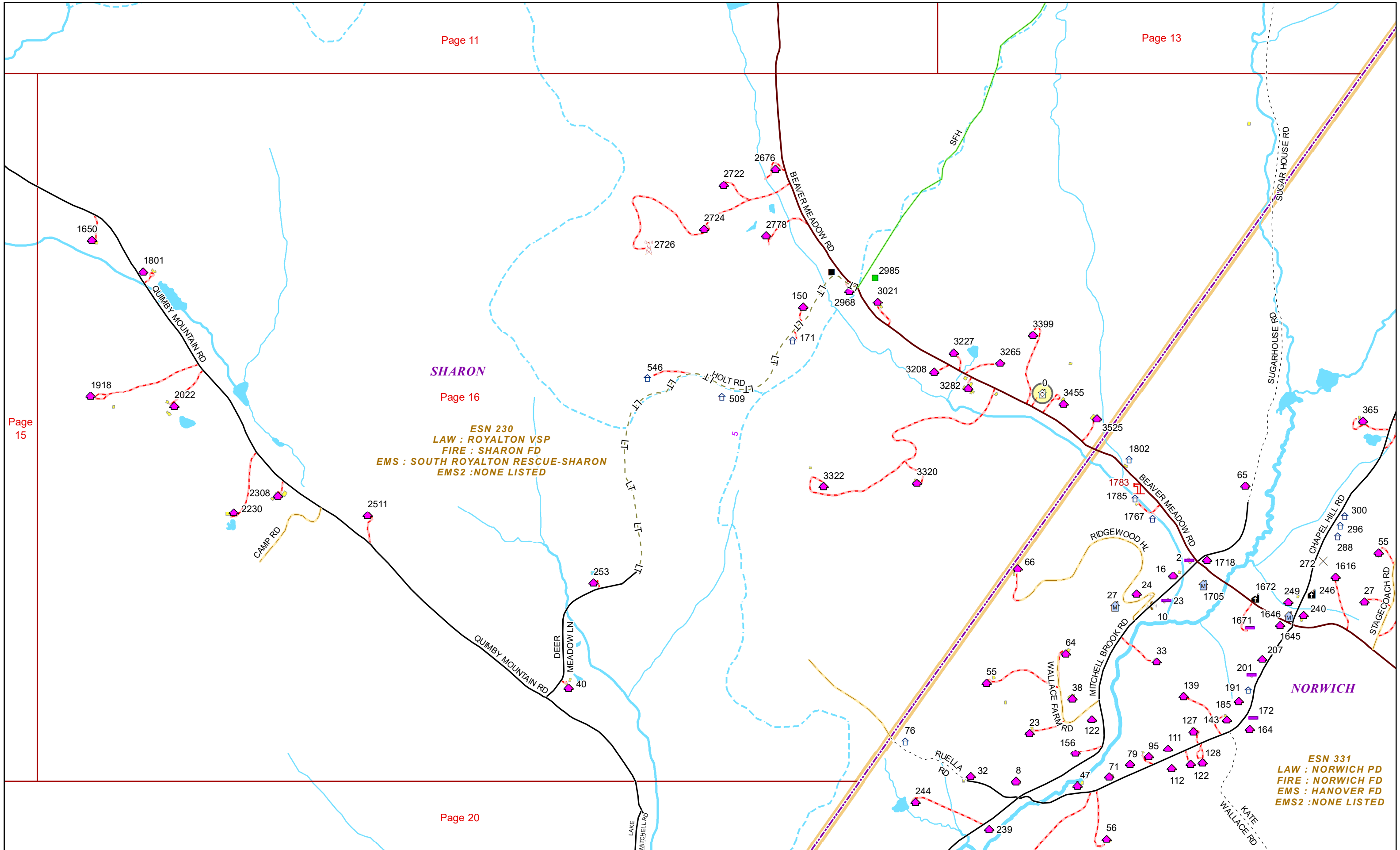




**SHARON**  
**Page 16**  
**ESN 230**  
**LAW : ROYALTON VSP**  
**FIRE : SHARON FD**  
**EMS : SOUTH ROYALTON RESCUE-SHARON**  
**EMS2 : NONE LISTED**

**NORWICH**

**ESN 331**  
**LAW : NORWICH PD**  
**FIRE : NORWICH FD**  
**EMS : HANOVER FD**  
**EMS2 : NONE LISTED**



ESN 335  
LAW : ROYALTON PD  
FIRE : SOUTH ROYALTON FD  
EMS : SOUTH ROYALTON RESCUE-ROYALTON  
EMS2 : NONE LISTED

Page 14

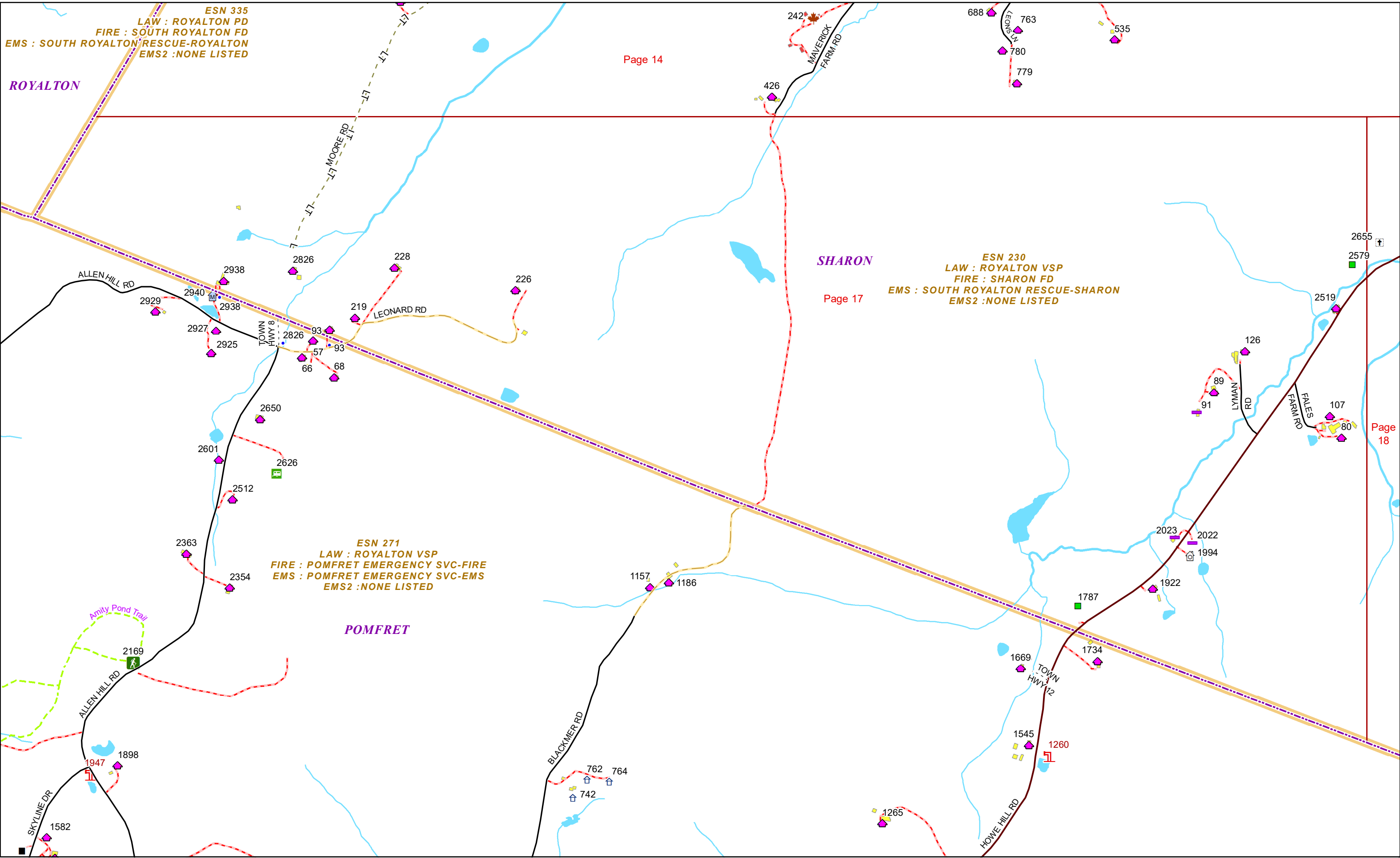
ESN 230  
LAW : ROYALTON VSP  
FIRE : SHARON FD  
EMS : SOUTH ROYALTON RESCUE-SHARON  
EMS2 : NONE LISTED

ESN 271  
LAW : ROYALTON VSP  
FIRE : POMFRET EMERGENCY SVC-FIRE  
EMS : POMFRET EMERGENCY SVC-EMS  
EMS2 : NONE LISTED

ROYALTON

SHARON

POMFRET



ESN 230  
LAW : ROYALTON-VSP  
FIRE : SHARON FD  
EMS : SOUTH ROYALTON RESCUE-SHARON  
EMS2 : NONE LISTED

ESN 641  
LAW : ROYALTON VSP  
FIRE : SHARON FD  
EMS : HARTFORD FD EMS-SHARON  
EMS2 : NONE LISTED

ESN 230  
LAW : ROYALTON VSP  
FIRE : SHARON FD  
EMS : SOUTH ROYALTON RESCUE-SHARON  
EMS2 : NONE LISTED

ESN 640  
LAW : ROYALTON VSP  
FIRE : HARTFORD FD-SHARON  
EMS : HARTFORD FD EMS-SHARON  
EMS2 : NONE-LISTED

ESN 271  
LAW : ROYALTON VSP  
FIRE : POMFRET EMERGENCY SVC-FIRE  
EMS : POMFRET EMERGENCY SVC-EMS  
EMS2 : NONE LISTED

SHARON

POMFRET

Page 17

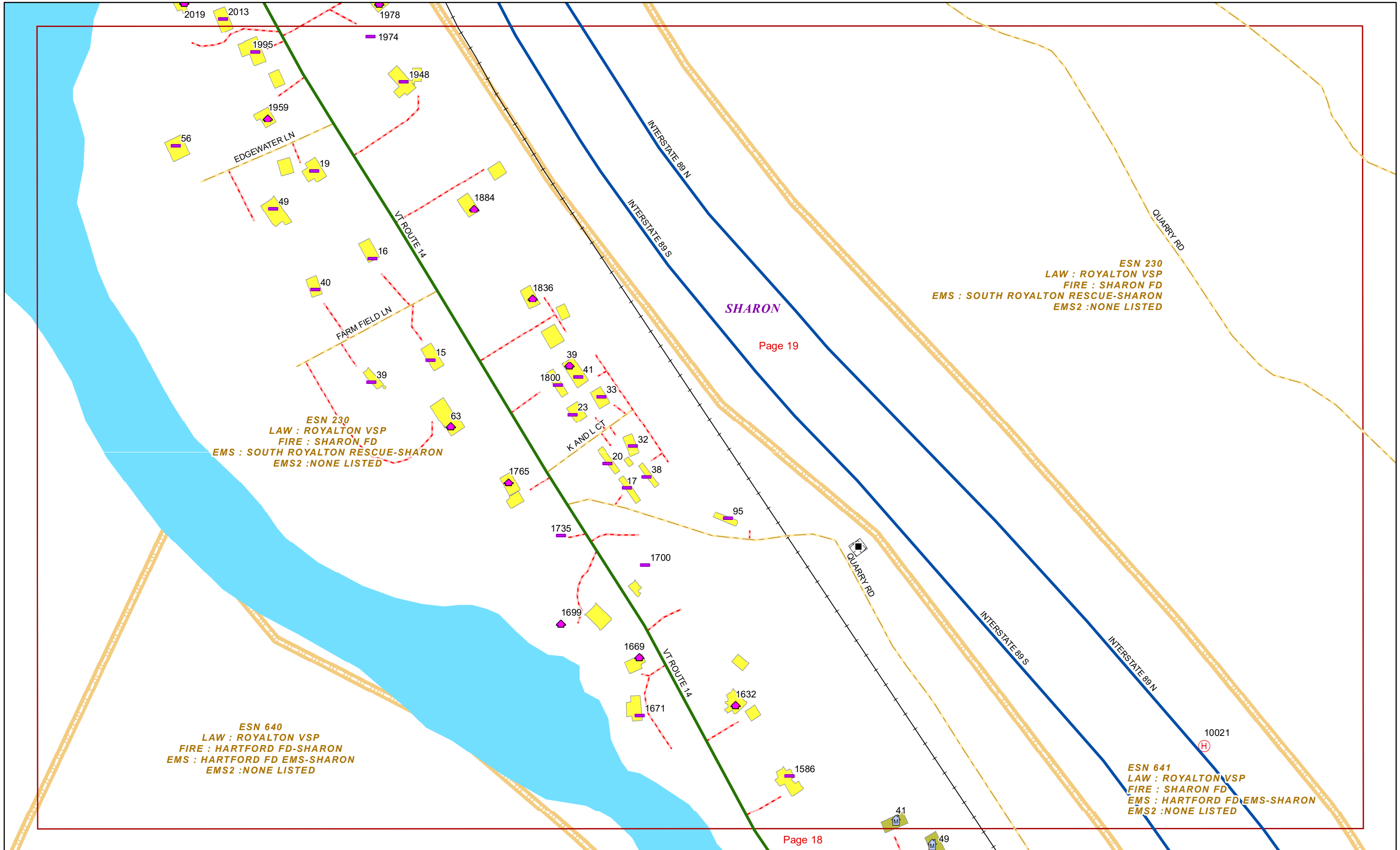
Page 18

Page 19

Page 20

Page 21





SHARON

Page 19

Page 18





**SHARON**

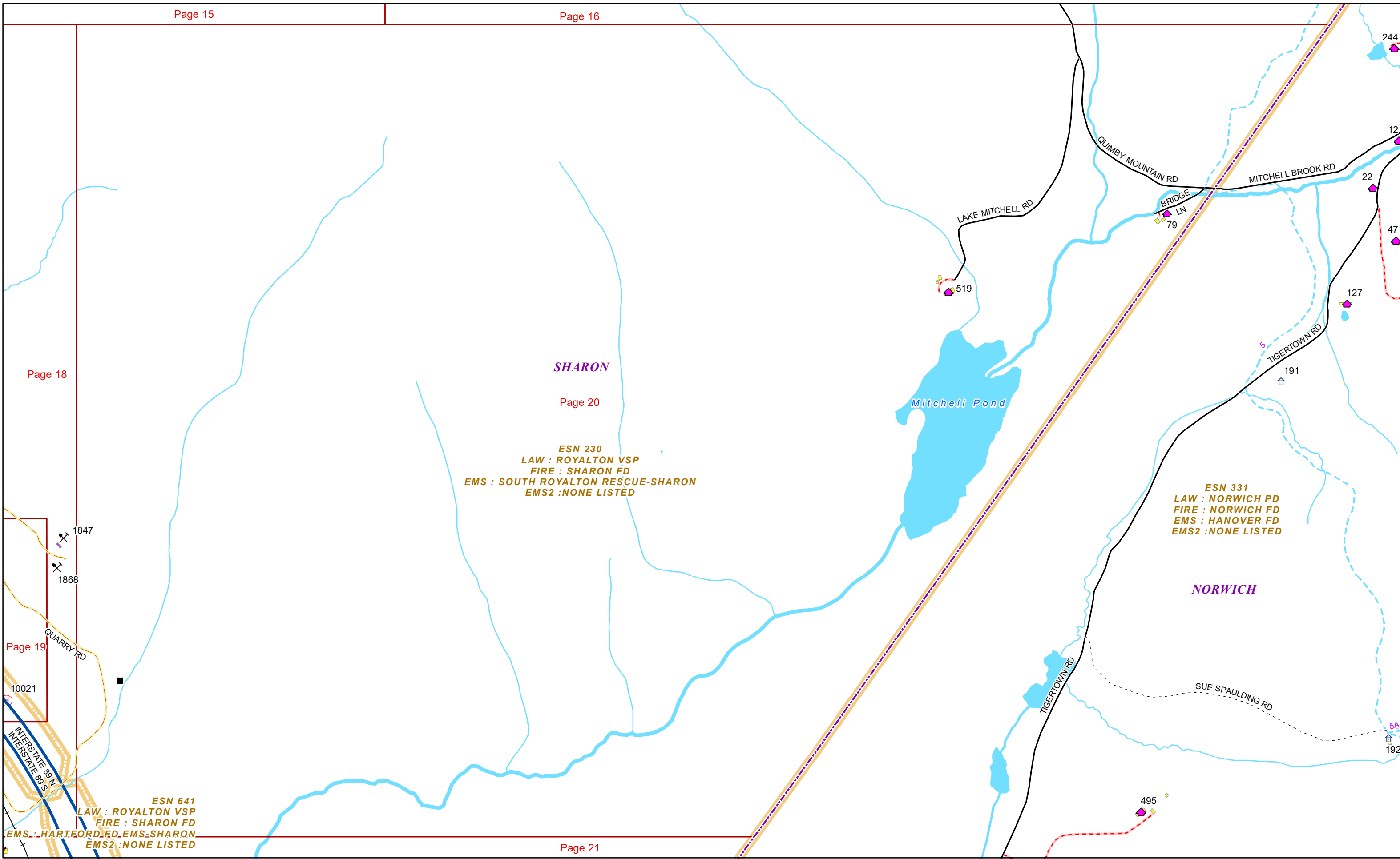
ESN 230  
LAW : ROYALTON VSP  
FIRE : SHARON FD  
EMS : SOUTH ROYALTON RESCUE-SHARON  
EMS2 : NONE LISTED

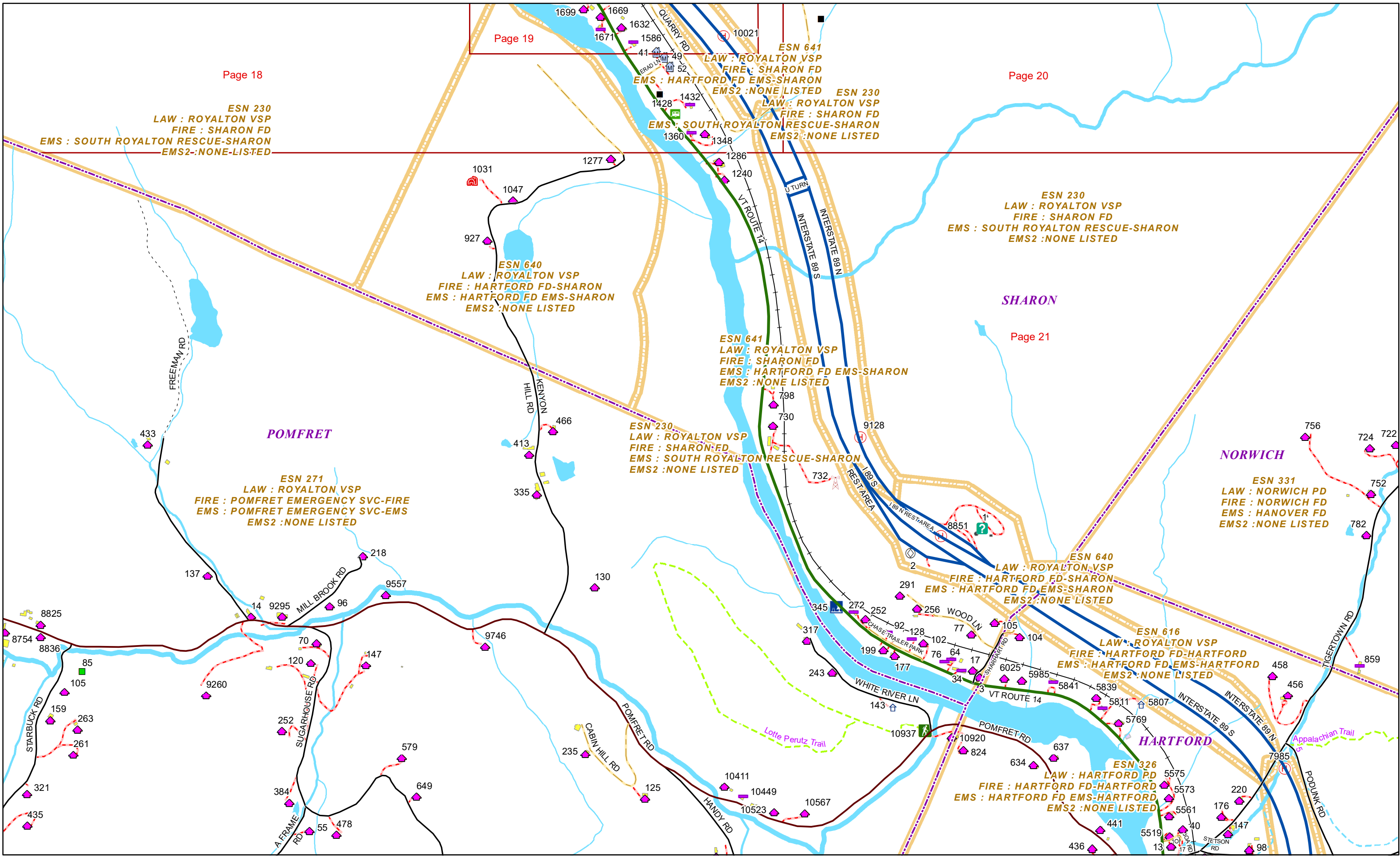
ESN 331  
LAW : NORWICH PD  
FIRE : NORWICH FD  
EMS : HANOVER FD  
EMS2 : NONE LISTED

**NORWICH**

INTERSTATE 89 N  
INTERSTATE 89 S

ESN 641  
LAW : ROYALTON VSP  
FIRE : SHARON FD  
EMS : HARTFORD FD EMS SHARON  
EMS2 : NONE LISTED





Page 18

Page 20

Page 21

Page 19

ESN 230  
LAW : ROYALTON VSP  
FIRE : SHARON FD  
EMS : SOUTH ROYALTON RESCUE-SHARON  
EMS2 : NONE LISTED

ESN 641  
LAW : ROYALTON VSP  
FIRE : SHARON FD  
EMS : SOUTH ROYALTON RESCUE-SHARON  
EMS2 : NONE LISTED

ESN 230  
LAW : ROYALTON VSP  
FIRE : SHARON FD  
EMS : SOUTH ROYALTON RESCUE-SHARON  
EMS2 : NONE LISTED

ESN 640  
LAW : ROYALTON VSP  
FIRE : HARTFORD FD-SHARON  
EMS : HARTFORD FD EMS-SHARON  
EMS2 : NONE LISTED

ESN 641  
LAW : ROYALTON VSP  
FIRE : SHARON FD  
EMS : HARTFORD FD EMS-SHARON  
EMS2 : NONE LISTED

ESN 230  
LAW : ROYALTON VSP  
FIRE : SHARON FD  
EMS : SOUTH ROYALTON RESCUE-SHARON  
EMS2 : NONE LISTED

ESN 331  
LAW : NORWICH PD  
FIRE : NORWICH FD  
EMS : HANOVER FD  
EMS2 : NONE LISTED

ESN 271  
LAW : ROYALTON VSP  
FIRE : POMFRET EMERGENCY SVC-FIRE  
EMS : POMFRET EMERGENCY SVC-EMS  
EMS2 : NONE LISTED

ESN 640  
LAW : ROYALTON VSP  
FIRE : HARTFORD FD-SHARON  
EMS : HARTFORD FD EMS-SHARON  
EMS2 : NONE LISTED

ESN 616  
LAW : ROYALTON VSP  
FIRE : HARTFORD FD-HARTFORD  
EMS : HARTFORD FD EMS-HARTFORD  
EMS2 : NONE LISTED

ESN 326  
LAW : HARTFORD PD  
FIRE : HARTFORD FD-HARTFORD  
EMS : HARTFORD FD EMS-HARTFORD  
EMS2 : NONE LISTED

