



VERMONT E9-1-1 MapBook

Stockbridge

E9-1-1 MapBook with GIS Data

Use constraints: The 9-1-1 related data layers (Esites, Landmarks, Roads, Driveways, Footprints, Atlas Sheets, ESZ, etc.) were developed and designed for Enhanced 9-1-1 purposes only. The user should understand that the nature of the Enhanced 9-1-1 data layers means they are never complete. **Each municipal government is responsible for maintenance of the E9-1-1 database.** Other data (non-E9-1-1 related) used in the Vermont E9-1-1 MapBook is acquired from the Vermont Center for Geographic Information (VCGI) (vcgi.vermont.gov) and local Regional Planning Commissions.

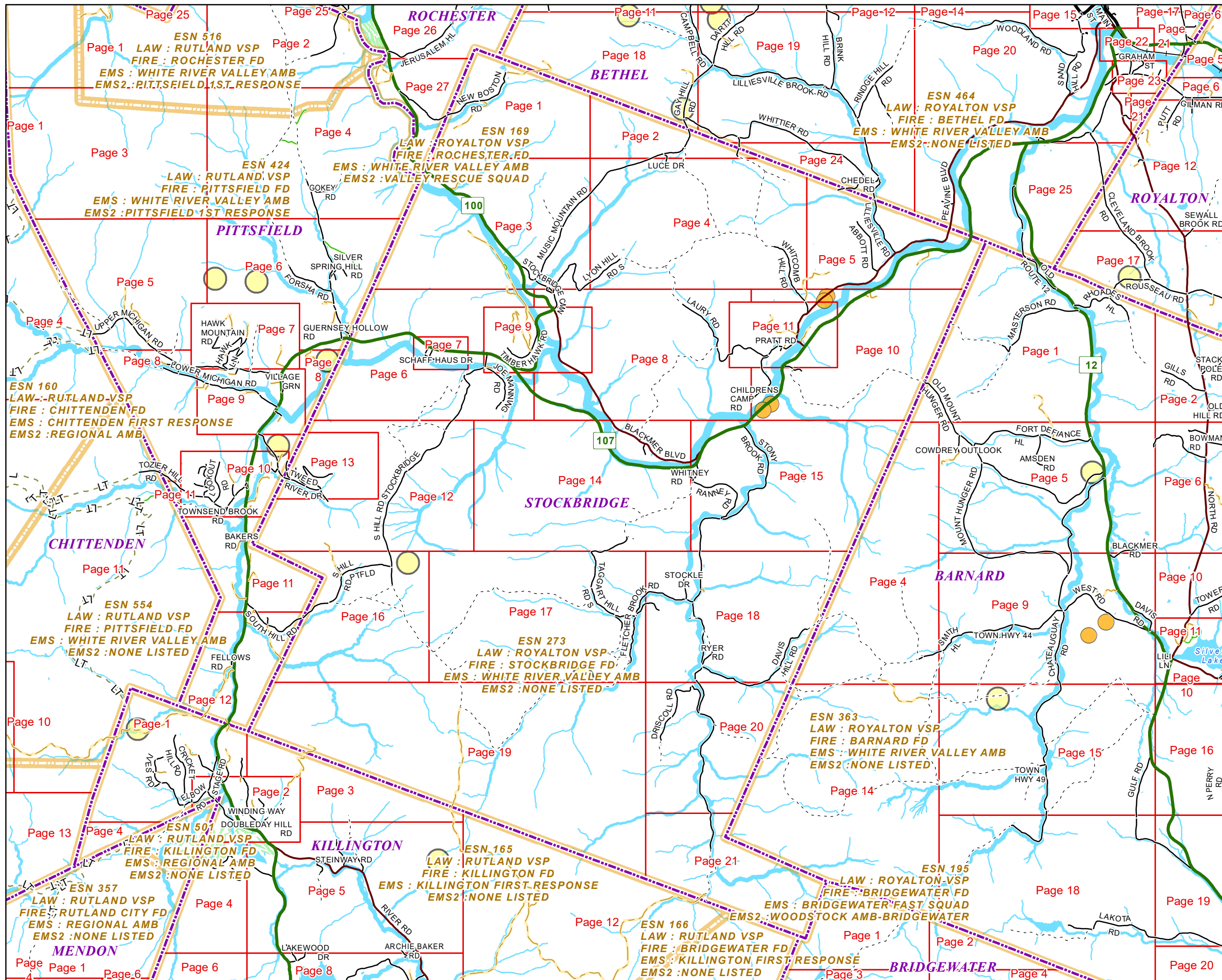
Disclaimer:

This Vermont E9-1-1 MapBook and GIS data is for general reference only. Data layers that appear on the map may or may not be accurate, current or otherwise reliable. The E9-1-1 Board and the State of Vermont make no representations of any kind, including but not limited to the warranties of merchantability or fitness for a particular use, not are any such warranties to be implied with respect to the GIS data and MapBook.

For Questions/Updates:

Contact VT Enhanced 9-1-1 Board:
 Phone: 802-828-4911
 Email: e911.info@vermont.gov
 Website: e911.vermont.gov

1/17/2024



























































Legend





























ESITES




























SITETYPE

-  **COMMERCIAL
-  **CULTURAL
-  **EDUCATIONAL
-  **GOVERNMENT
-  **INDUSTRIAL
-  **OTHER COMMERCIAL
-  **PUBLIC GATHERING
-  **UTILITY
-  ABANDONED
-  ACCESS POINT
-  ACCESSORY BARN
-  ACCESSORY BUILDING
-  AIR SUPPORT / MAINTENANCE FACILITY
-  AIR TRAFFIC CONTROL CENTER / COMMAND CENTER
-  AIRPORT TERMINAL
-  AMBULANCE SERVICE
-  AUDITORIUM / CONCERT HALL / THEATER / OPERA HOUSE
-  BANK
-  BOAT RAMP / DOCK
-  BORDER CROSSING
-  BORDER PATROL
-  BREWERY
-  BUS STATION / DISPATCH FACILITY
-  CAMP
-  CAMPGROUND
-  CEMETERY

-  CITY / TOWN HALL
-  COAST GUARD
-  COLLEGE / UNIVERSITY
-  COMMERCIAL CONSTRUCTION SERVICE
-  COMMERCIAL FARM
-  COMMERCIAL GARAGE
-  COMMERCIAL W/RESIDENCE
-  COMMUNICATION BOX
-  COMMUNICATION TOWER
-  COMMUNITY / RECREATION FACILITY
-  CONDOMINIUM
-  COURT HOUSE
-  CUSTOMS SERVICE
-  DAY CARE FACILITY
-  DEVELOPMENT SITE
-  EBS TOWER
-  EMERGENCY PHONE / CALLBOX
-  FAIR / EXHIBITION/ RODEO GROUNDS
-  FERRY TERMINAL / DISPATCH FACILITY
-  FIRE STATION
-  FISH FARM / HATCHERY
-  FITNESS FACILITY
-  FOOD DISTRIBUTION CENTER
-  GAS STATION
-  GATED W/BUILDING
-  GATED W/O BUILDING
-  GOLF COURSE
-  GRAVEL PIT / QUARRY / MINE




















-  GREENHOUSE / NURSERY
-  GROCERY STORE
-  HARBOR / MARINA
-  HAZARDOUS MATERIALS FACILITY
-  HAZARDOUS STORAGE FACILITY
-  HEALTH CLINIC
-  HELIPAD / HELIPORT / HELISPOT
-  HISTORIC SITE / POINT OF INTEREST
-  HOSPITAL / MEDICAL CENTER
-  HOUSE OF WORSHIP
-  HYDROELECTRIC FACILITY
-  ICE ARENA
-  INSTITUTIONAL RESIDENCE / DORM / BARRACKS
-  LANDFILL
-  LAW ENFORCEMENT
-  LIBRARY
-  LODGING B&B / HOTEL / MOTEL / INN
-  LOOKOUT TOWER
-  LUMBER MILL / SAW MILL
-  MANUFACTURING FACILITY
-  MOBILE HOME
-  MORGUE
-  MULTI-FAMILY DWELLING
-  MUSEUM
-  NATIONAL GUARD /
-  NUCLEAR FACILITY
-  NURSING HOME / LONG TERM CARE
-  OFFICE BUILDING

-  OIL / GAS FACILITY
-  OTHER
-  OTHER RESIDENTIAL
-  OUTPATIENT CLINIC
-  PARK AND RIDE / COMMUTER
-  PHARMACY
-  PICNIC AREA
-  POST OFFICE
-  PRISON / CORRECTIONAL FACILITY
-  PRIVATE AND EXPRESS SHIPPING FACILITY
-  PSAP
-  PUBLIC BEACH
-  PUBLIC TELEPHONE
-  PUBLIC WATER SUPPLY INTAKE
-  PUBLIC WATER SUPPLY WELL
-  PUMP STATION
-  RACE TRACK / DRAGSTRIP
-  RAILROAD STATION
-  RESIDENTIAL FARM
-  REST STOP / ROADSIDE PARK
-  RESTAURANT
-  RETAIL FACILITY
-  RV HOOKUP
-  SCHOOL K / 12
-  SEASONAL HOME
-  SHOOTING RANGE
-  SINGLE FAMILY DWELLING
-  SKI AREA / ALPINE





-  SOLAR FACILITY
-  SPORTS ARENA /
-  STATE CAPITOL
-  STATE GARAGE
-  STATE GOVERNMENT FACILITY
-  STATE PARK
-  STORAGE UNITS
-  SUBSTATION
-  SUGARHOUSE
-  TEMPORARY STRUCTURE
-  TOWN GARAGE
-  TOWN OFFICE
-  TRAILHEAD
-  TRANSFER STATION
-  UNKNOWN
-  US FOREST FACILITY
-  US GOVERNMENT FACILITY
-  UTILITY POLE W/PHONE
-  VETERINARY HOSPITAL / CLINIC
-  VISITOR / INFORMATION CENTER
-  WAREHOUSE
-  WASTE / BIOMASS FACILITY
-  WASTEWATER TREATMENT PLANT
-  WATER TANK
-  WATER TOWER
-  WIND FACILITY / WIND TOWER
-  YOUTH CAMP

Legend

Roads

-  Interstate Highway
-  US Highway
-  State Highway
-  Town Highway Class 1
-  Town Highway Class 2
-  Town Highway Class 3
-  Town Highway Class 4
-  Private
-  Driveway
-  Discontinued Road
-  Legal Trail
-  Ferry
-  Military - no public access
-  National Forest Highway
-  State Forest Highway
-  Proposed
-  Rivers
-  Driveways
-  Railroad

Hydrants

-  Drafting Site
-  Dry Hydrant
-  Municipal Hydrant
-  Pressurized Hydrant

Townline





Emergency Service Zones



FootPrints

-  Airport
-  Solar Field
-  Alpine Trail Easiest
-  Alpine Trail Intermediate
-  Alpine Trail Advanced
-  Alpine Trail Expert
-  Alpine Glade Marked
-  Alpine Glade Not Marked
-  Building
-  Farm
-  Golf Course
-  Quarry
-  Park
-  Shopping Center
-  Stadium/Arena
-  Other

Addressing Error

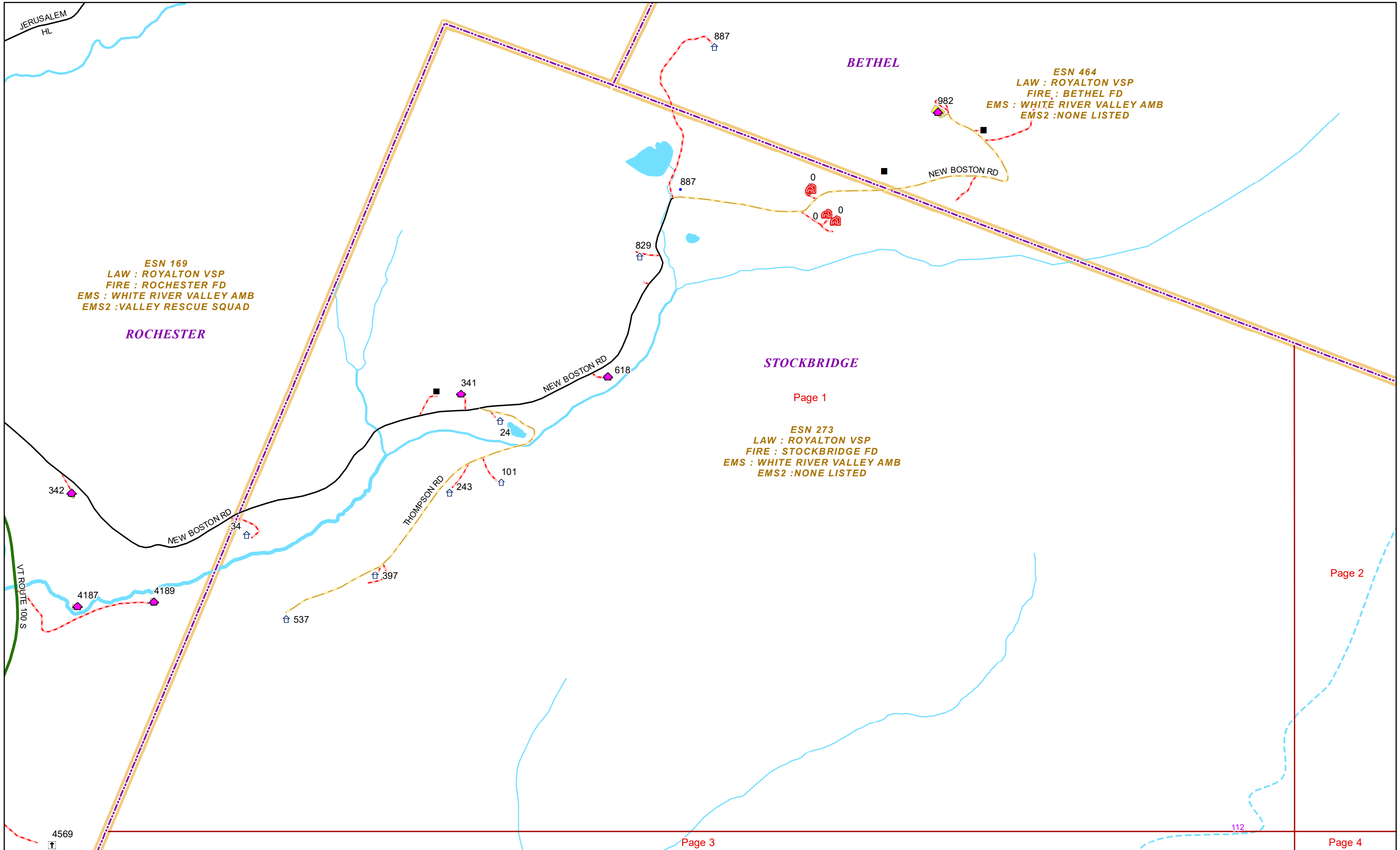
-  Orange - Duplicated Addressed Building
-  Yellow - Unnumbered Building

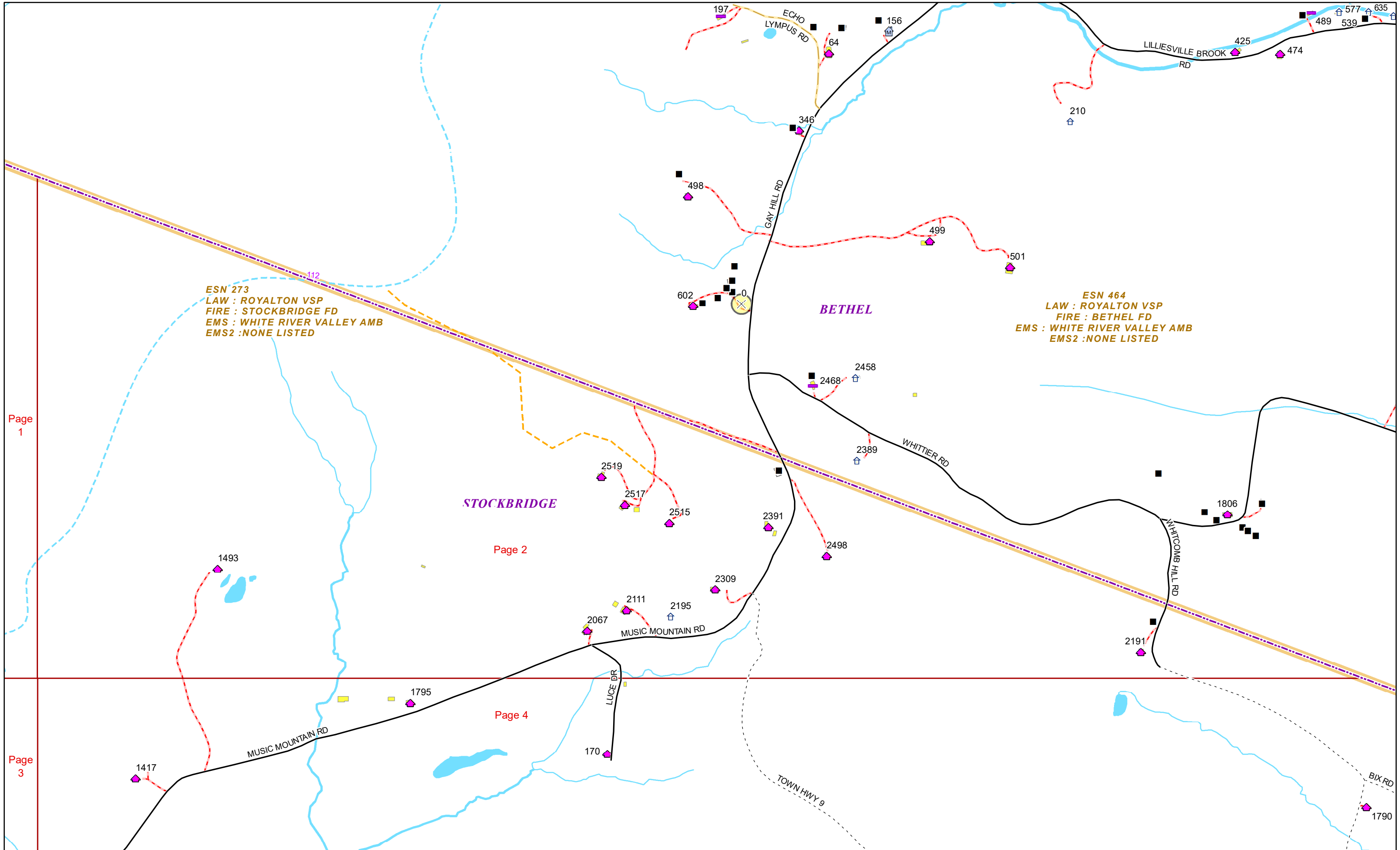
STOCKBRIDGE Road Name Index

ROAD NAME	PAGE(S)
ABBOTT RD	5
ARNOLD MOUNTAIN RD	5
BENSON RD	10
BISHOP RD	18
BIX RD	4
BLACKMER BLVD	8,14,15
BLANCHARD RD	18
BRIDGE ST	11
BROWN RD	17
CANTON DR	7
CEDARWOOD RD	9
CHEDEL RD	5
CHILDRENS CAMP RD	10
COBBLE HOUSE RD	11
DAVIS HILL RD	4,15,18
DOUBLEDAY HILL RD	19
DRISCOLL RD	20
FANNY MEADOW RD	3
FLETCHER BROOK RD	16,17,18,19
GILKE RD	17
GRAYWOOD HILL RD	18
HERITAGE HTS	10
HUNT FARM RD	14
JOE MANNING RD	6
KELLY RD	11
LABADIE RD	17
LARMIE HILL RD	8
LAURY RD	8,11
LILLIESVILLE RD	5

ROAD NAME	PAGE(S)
LUCE DR	2
LUCERNE DR	7
LYON HILL RD N	4
LYON HILL RD S	4
MADISON BROOK LN	12
MAPLEWOOD DR	3
MEADOW LN	11
MOUNT HUNGER RD	10
MUSIC MOUNTAIN RD	2,3,18
NEW BOSTON RD	1,18
NFR 330A	3
NO TOWN RD	19,21
OLD LOG RD	12
OLMSTEAD DR	3
ONE WAY RD	6
PIT RD	3,6
PRATT RD	11
RANNEY RD	15
RIVER RD	5,11,25
RYER RD	18
S HILL RD PTFLD	16
S HILL RD STOCKBRIDGE	6,9,12
SCHAFF HAUS DR	7
SPIEGEL RD	17
SPRING ST	13
STOCKBRIDGE CMN	3,8
STOCKLE DR	18
STONY BROOK RD	15,18,20,21
SWEET LN	10

ROAD NAME	PAGE(S)
TAGGART HILL RD N	14,15
TAGGART HILL RD S	14,17
THOMPSON RD	1
TIMBER HAWK RD	9
TIMBERCREST RD	9
TOWN HWY 11	4
TOWN HWY 15	10
TOWN HWY 21	12
TOWN HWY 22	6
TOWN HWY 23	14
TOWN HWY 24	14
TOWN HWY 33	16
TOWN HWY 37	20
TOWN HWY 38	4
TOWN HWY 40	18
TOWN HWY 42	18
TOWN HWY 52	16
TOWN HWY 9	2
TWEED LN	9
TWEED RIVER DR	10,13
VT ROUTE 100	3,12,9,27 5,8,10,11,15,
VT ROUTE 107	25
VULTURE MOUNTAIN RD	5
WESTWIND RD	3
WHITCOMB HILL RD	2,4,10
WHITE RIVER VALLEY CAMPGROUND RD	11
WHITNEY RD	15





Page 1

Page 2

Page 3

Page 4



ROCHESTER

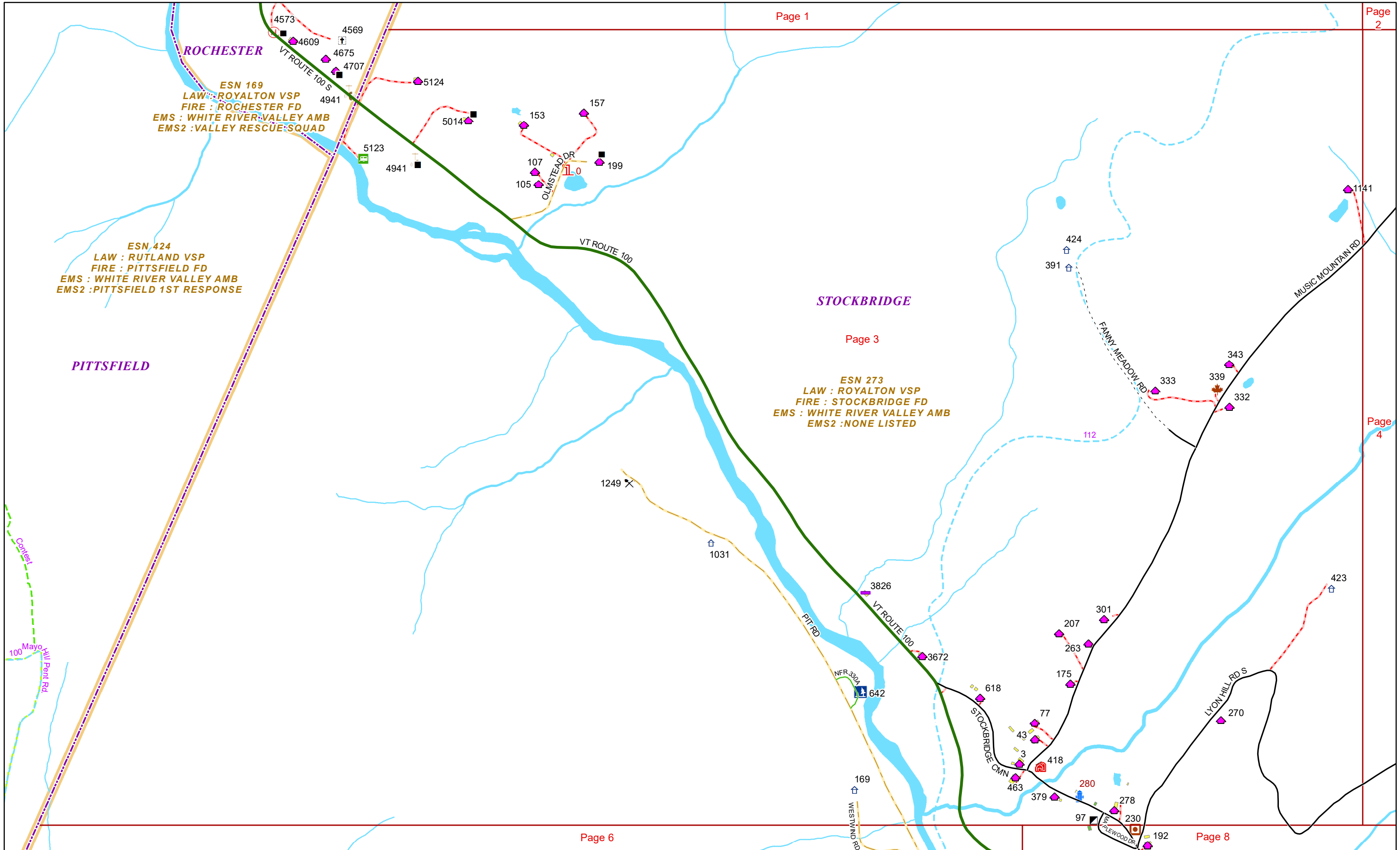
ESN 169
 LAW : ROYALTON VSP
 FIRE : ROCHESTER FD
 EMS : WHITE RIVER VALLEY AMB
 EMS2 : VALLEY RESCUE SQUAD

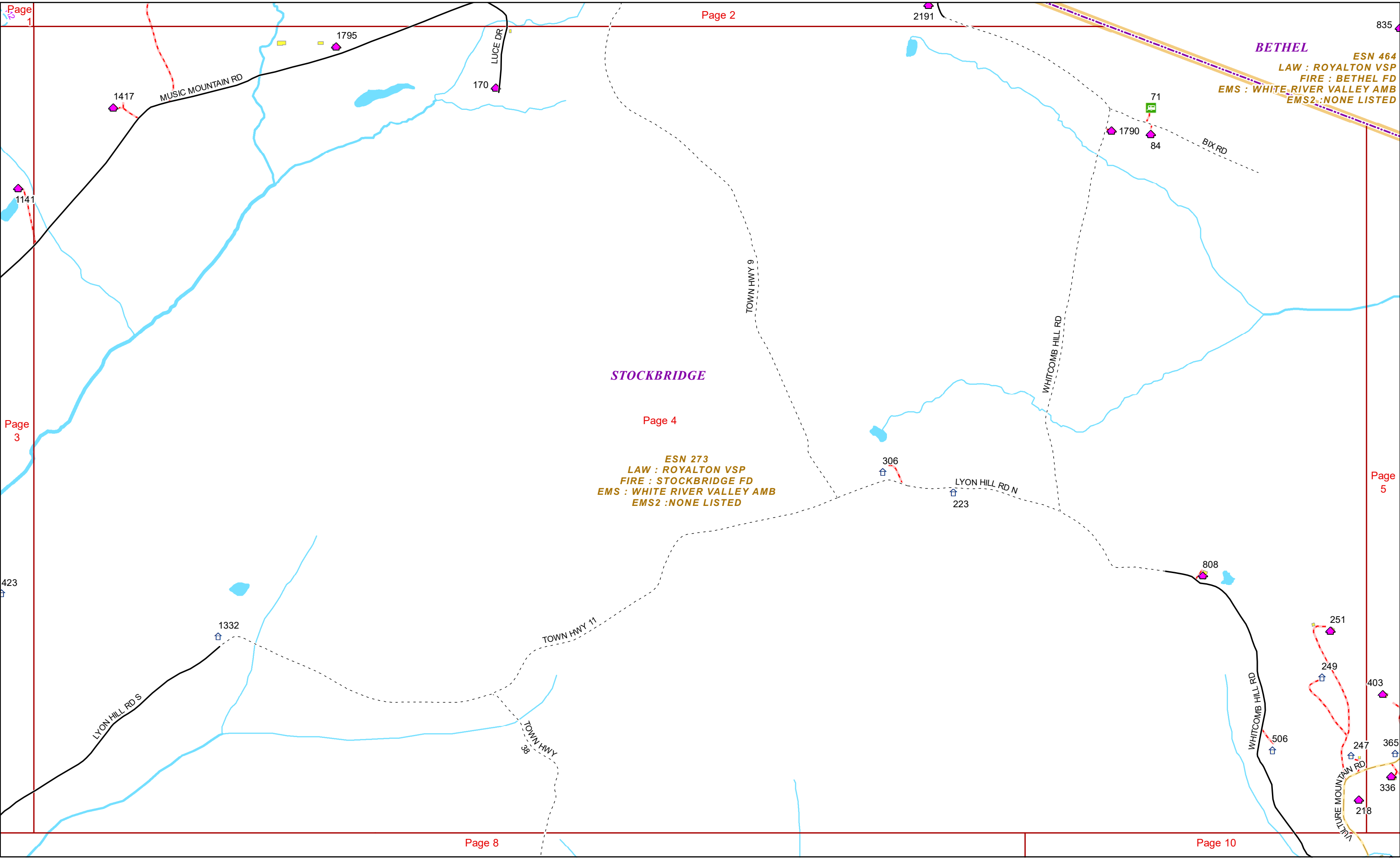
ESN 424
 LAW : RUTLAND VSP
 FIRE : PITTSFIELD FD
 EMS : WHITE RIVER VALLEY AMB
 EMS2 : PITTSFIELD 1ST RESPONSE

PITTSFIELD

STOCKBRIDGE

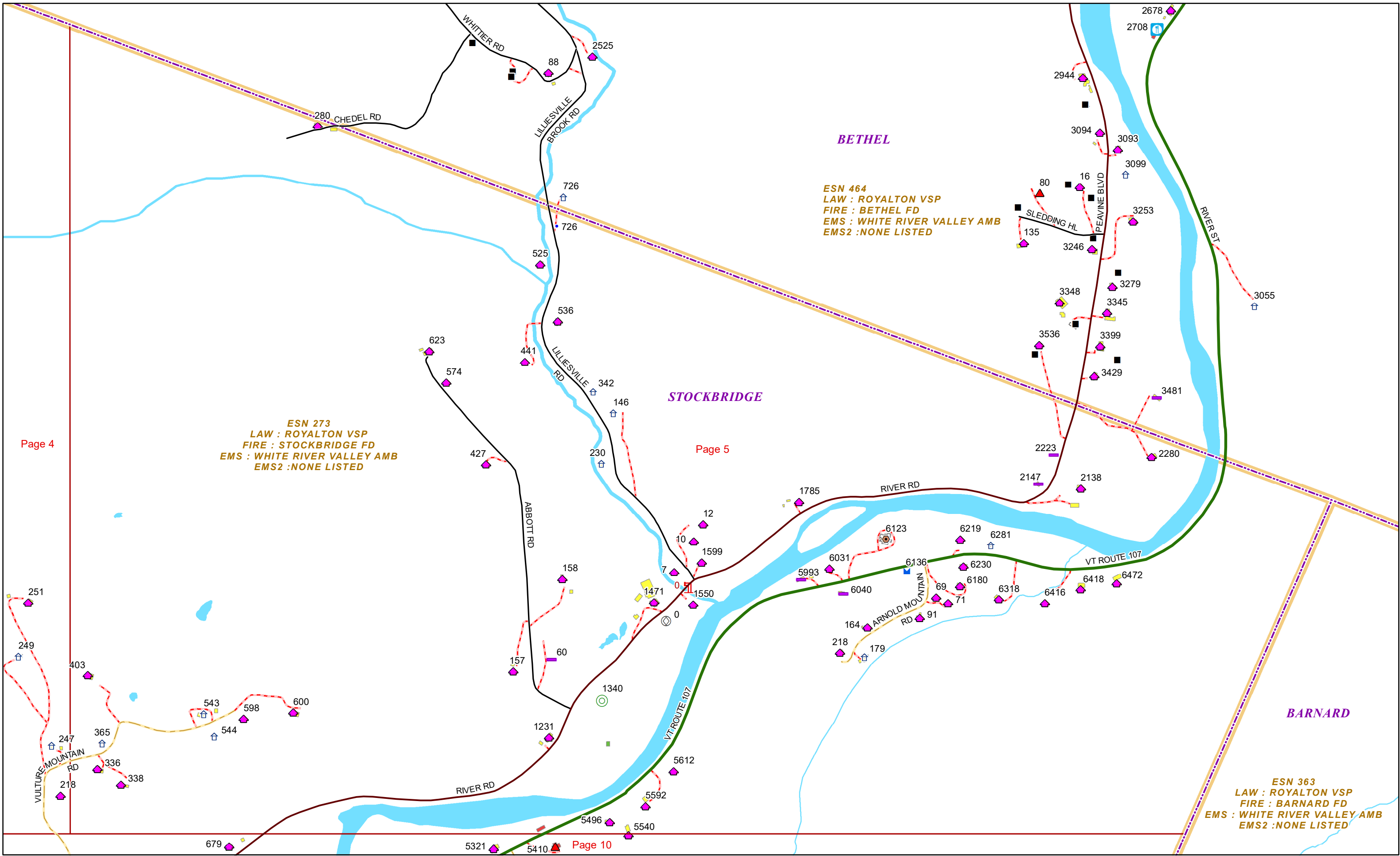
ESN 273
 LAW : ROYALTON VSP
 FIRE : STOCKBRIDGE FD
 EMS : WHITE RIVER VALLEY AMB
 EMS2 : NONE LISTED





STOCKBRIDGE





ESN 273
 LAW : ROYALTON VSP
 FIRE : STOCKBRIDGE FD
 EMS : WHITE RIVER VALLEY AMB
 EMS2 : NONE LISTED

ESN 464
 LAW : ROYALTON VSP
 FIRE : BETHEL FD
 EMS : WHITE RIVER VALLEY AMB
 EMS2 : NONE LISTED

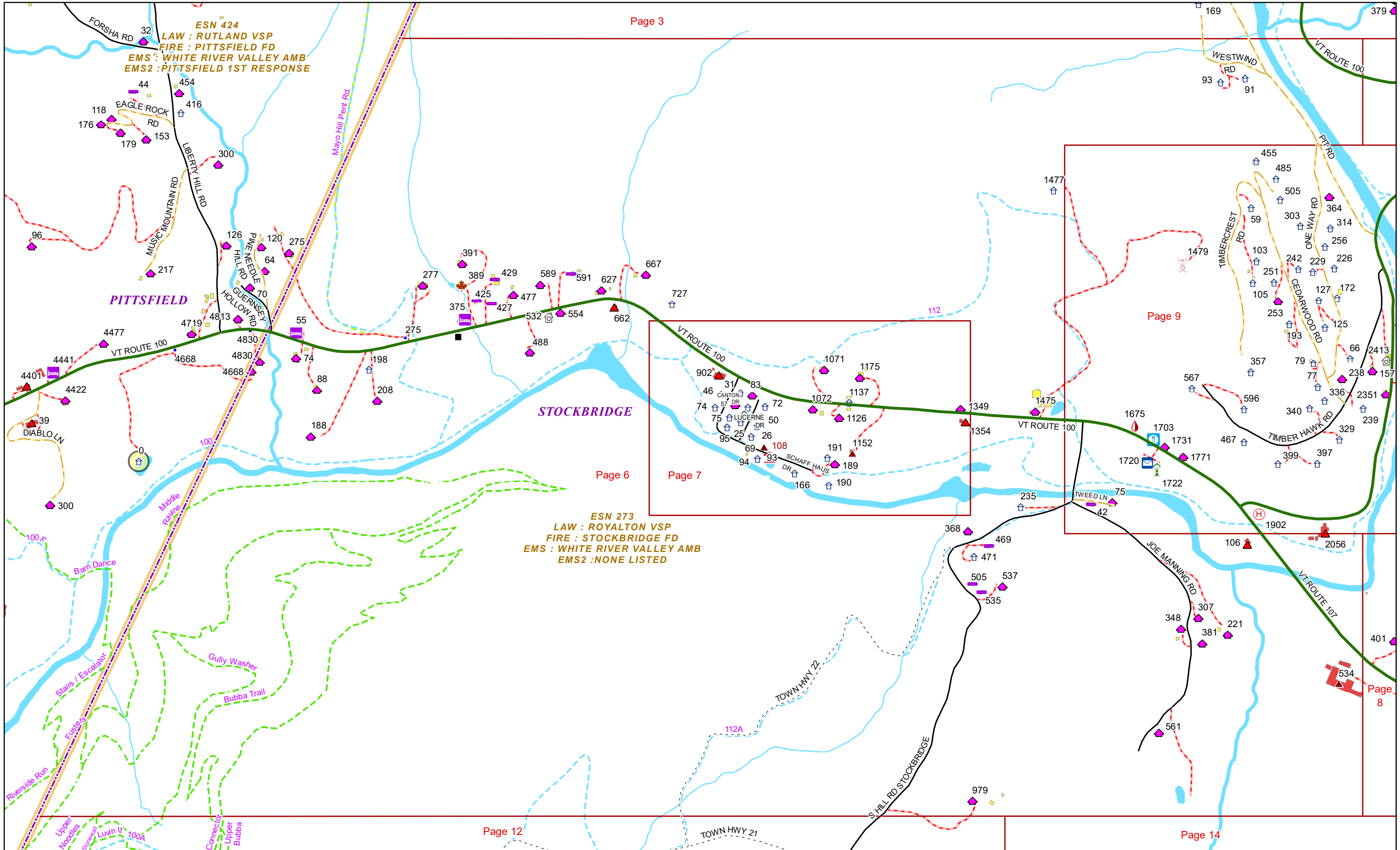
ESN 363
 LAW : ROYALTON VSP
 FIRE : BARNARD FD
 EMS : WHITE RIVER VALLEY AMB
 EMS2 : NONE LISTED

Page 4

Page 5

Page 10





Page 3

Page 9

Page 6

Page 7

Page 8

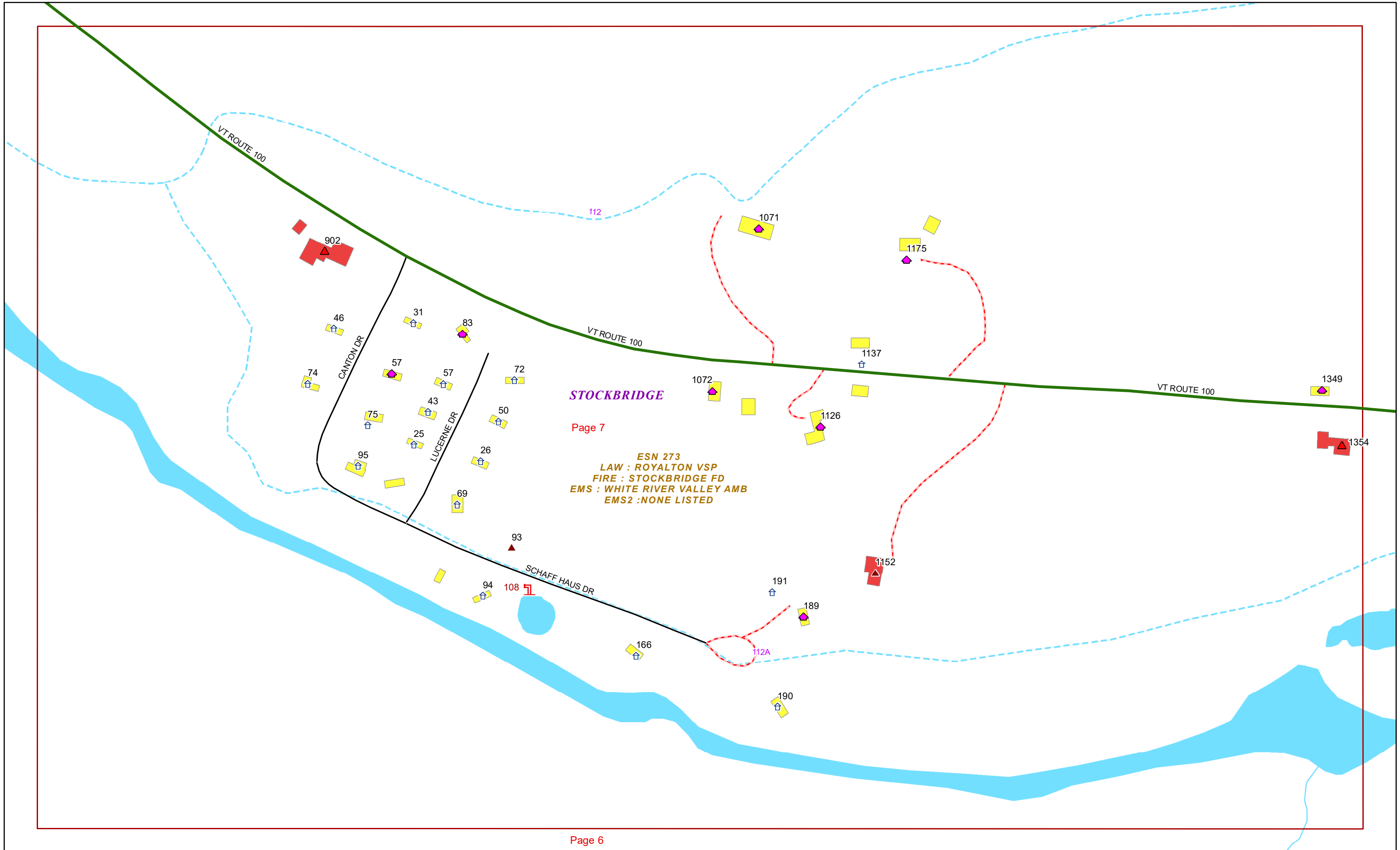
Page 12

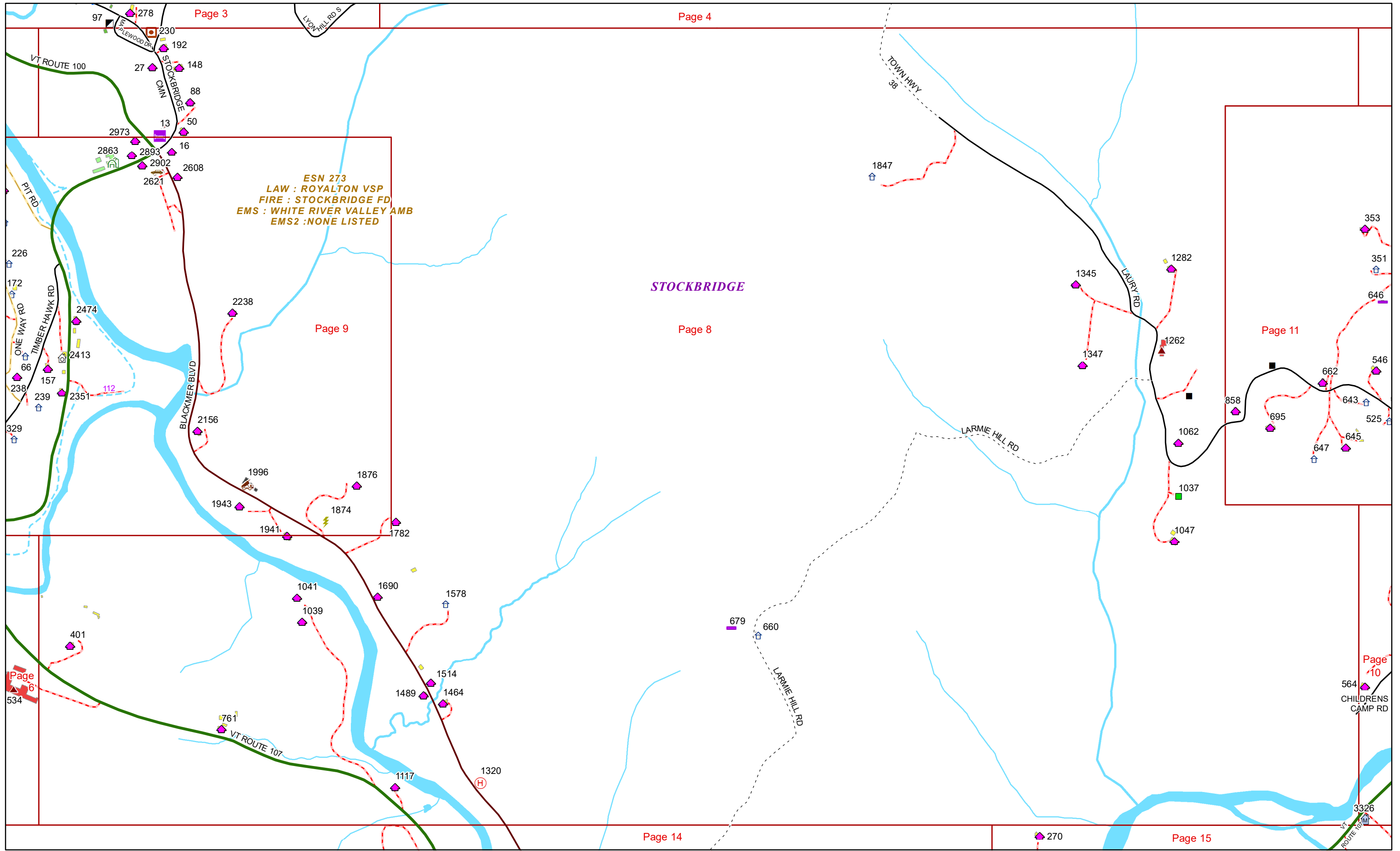
Page 14

ESN 424
LAW : RUTLAND VSP
FIRE : PITTSFIELD FD
EMS : WHITE RIVER VALLEY AMB
EMS2 : PITTSFIELD 1ST RESPONSE

ESN 273
LAW : ROYALTON VSP
FIRE : STOCKBRIDGE FD
EMS : WHITE RIVER VALLEY AMB
EMS2 : NONE LISTED







Page 3

Page 4

ESN 273
LAW : ROYALTON VSP
FIRE : STOCKBRIDGE VSP
EMS : WHITE RIVER VALLEY AMB
EMS2 : NONE LISTED

STOCKBRIDGE

Page 9

Page 8

Page 11

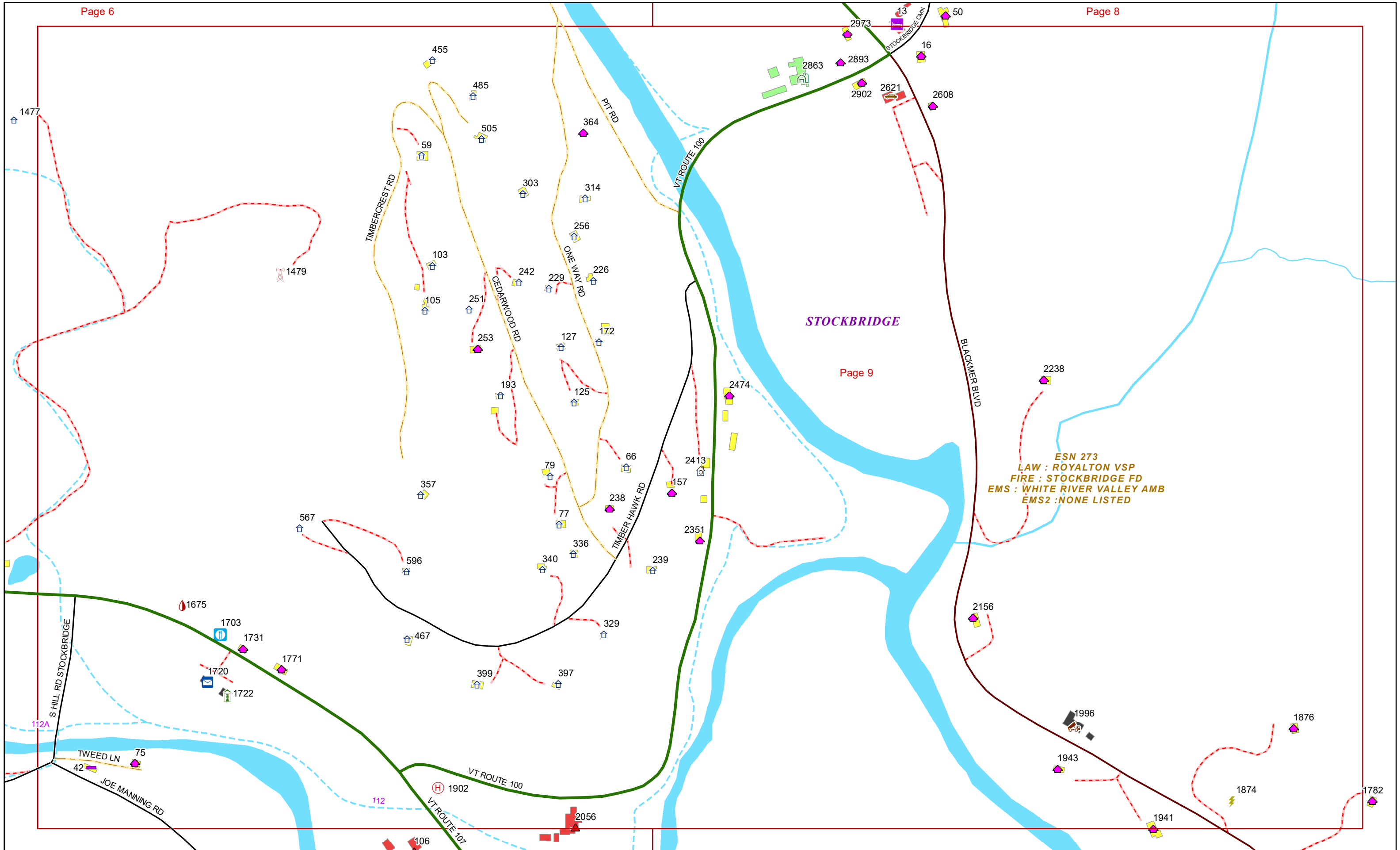
Page 10

Page 6

Page 14

Page 15





STOCKBRIDGE

BARNARD

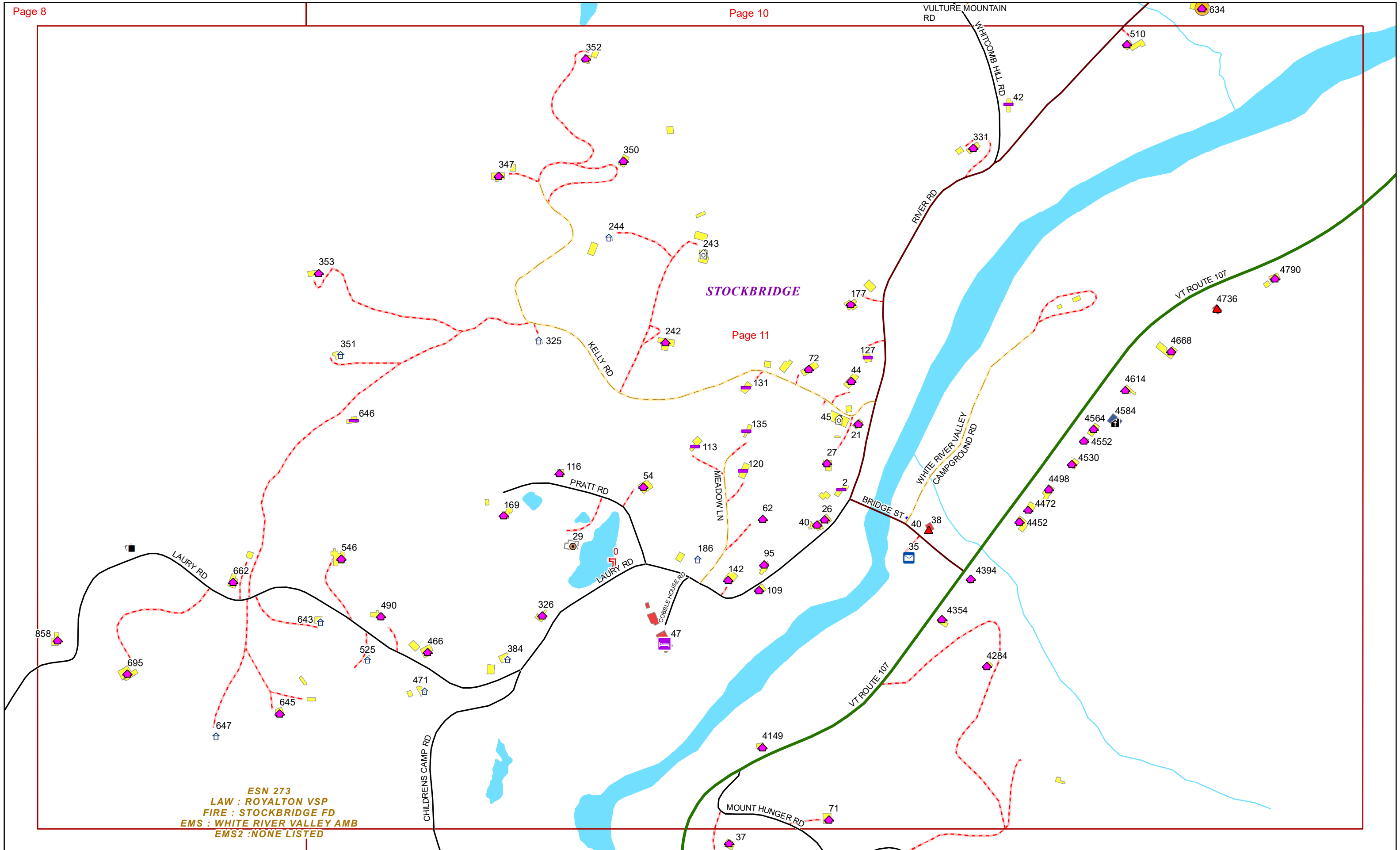
ESN 273
 LAW : ROYALTON VSP
 FIRE : STOCKBRIDGE FD
 EMS : WHITE RIVER VALLEY AMB
 EMS2 : NONE LISTED

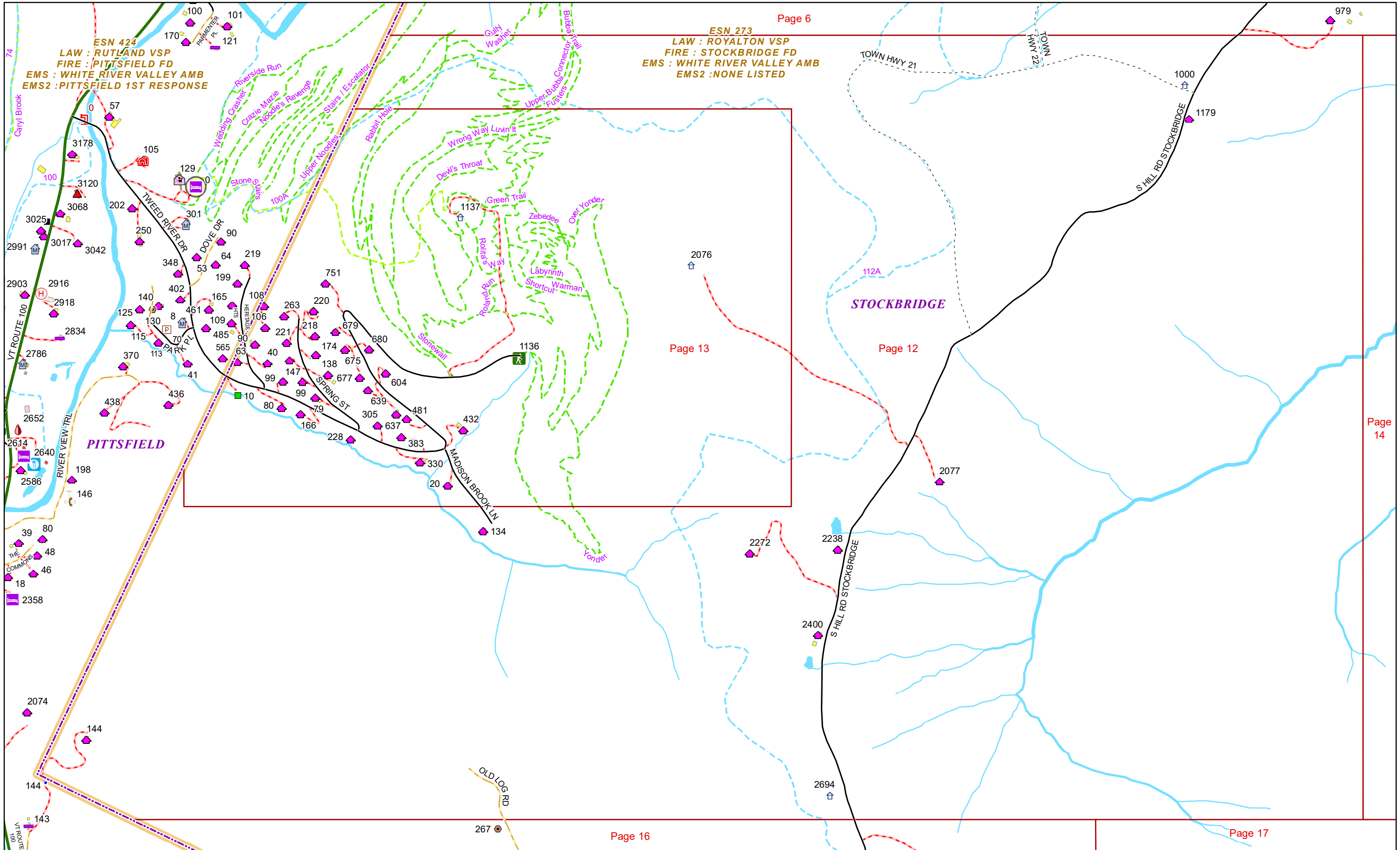
ESN 363
 LAW : ROYALTON VSP
 FIRE : BARNARD FD
 EMS : WHITE RIVER VALLEY AMB
 EMS2 : NONE LISTED





ESN 273
 LAW : ROYALTON VSP
 FIRE : STOCKBRIDGE FD
 EMS : WHITE RIVER VALLEY AMB
 EMS2 : NONE LISTED





ESN 424
LAW : RUTLAND VSP
FIRE : PITTSFIELD FD
EMS : WHITE RIVER VALLEY AMB
EMS2 : PITTSFIELD 1ST RESPONSE

Page 6
ESN 273
LAW : ROYALTON VSP
FIRE : STOCKBRIDGE FD
EMS : WHITE RIVER VALLEY AMB
EMS2 : NONE LISTED

STOCKBRIDGE

PITTSFIELD

Page 13

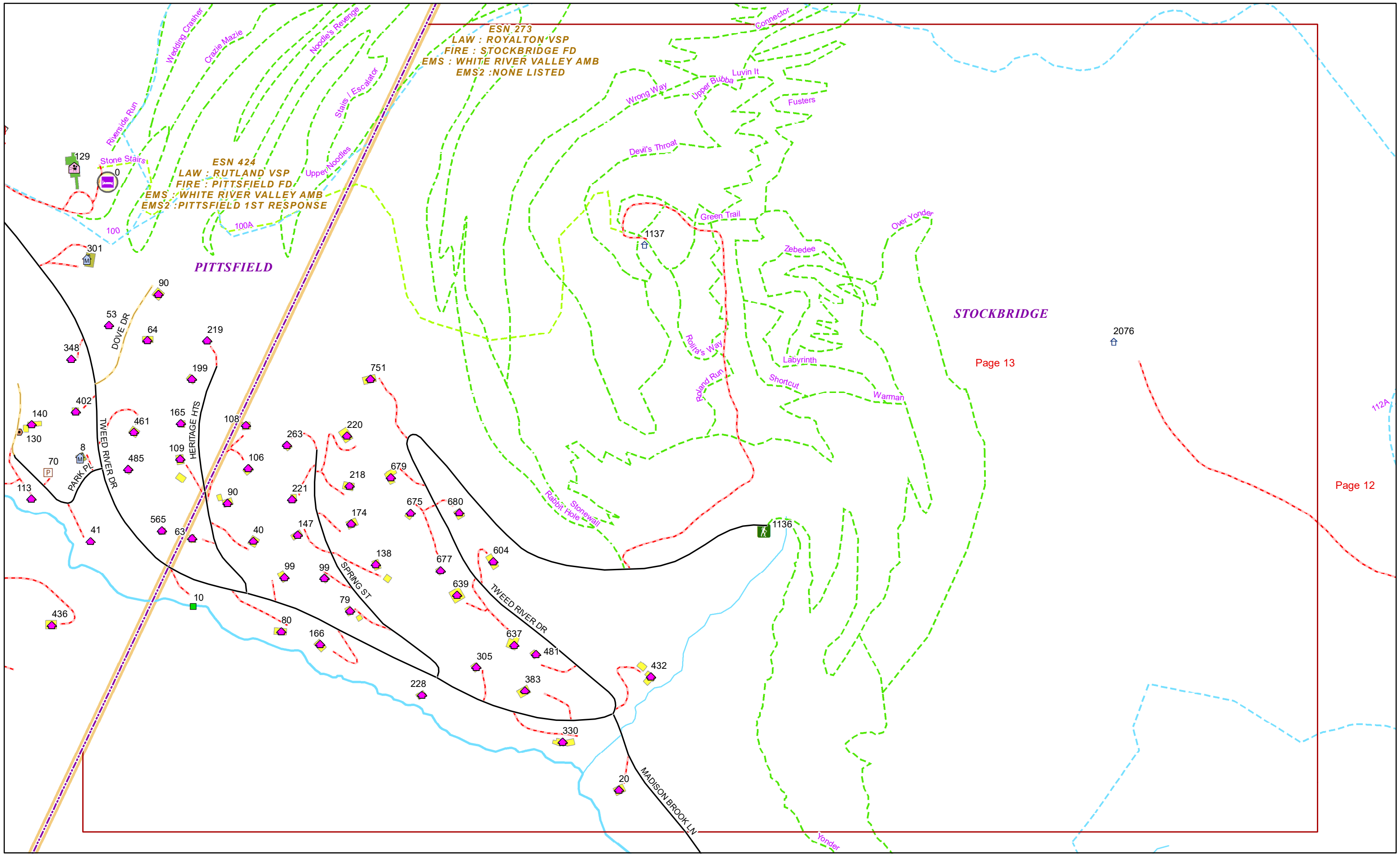
Page 12

Page 14

Page 16

Page 17





ESN 273
LAW : ROYALTON VSP
FIRE : STOCKBRIDGE FD
EMS : WHITE RIVER VALLEY AMB
EMS2 : NONE LISTED

ESN 424
LAW : RUTLAND VSP
FIRE : PITTSFIELD FD
EMS : WHITE RIVER VALLEY AMB
EMS2 : PITTSFIELD 1ST RESPONSE

PITTSFIELD

STOCKBRIDGE

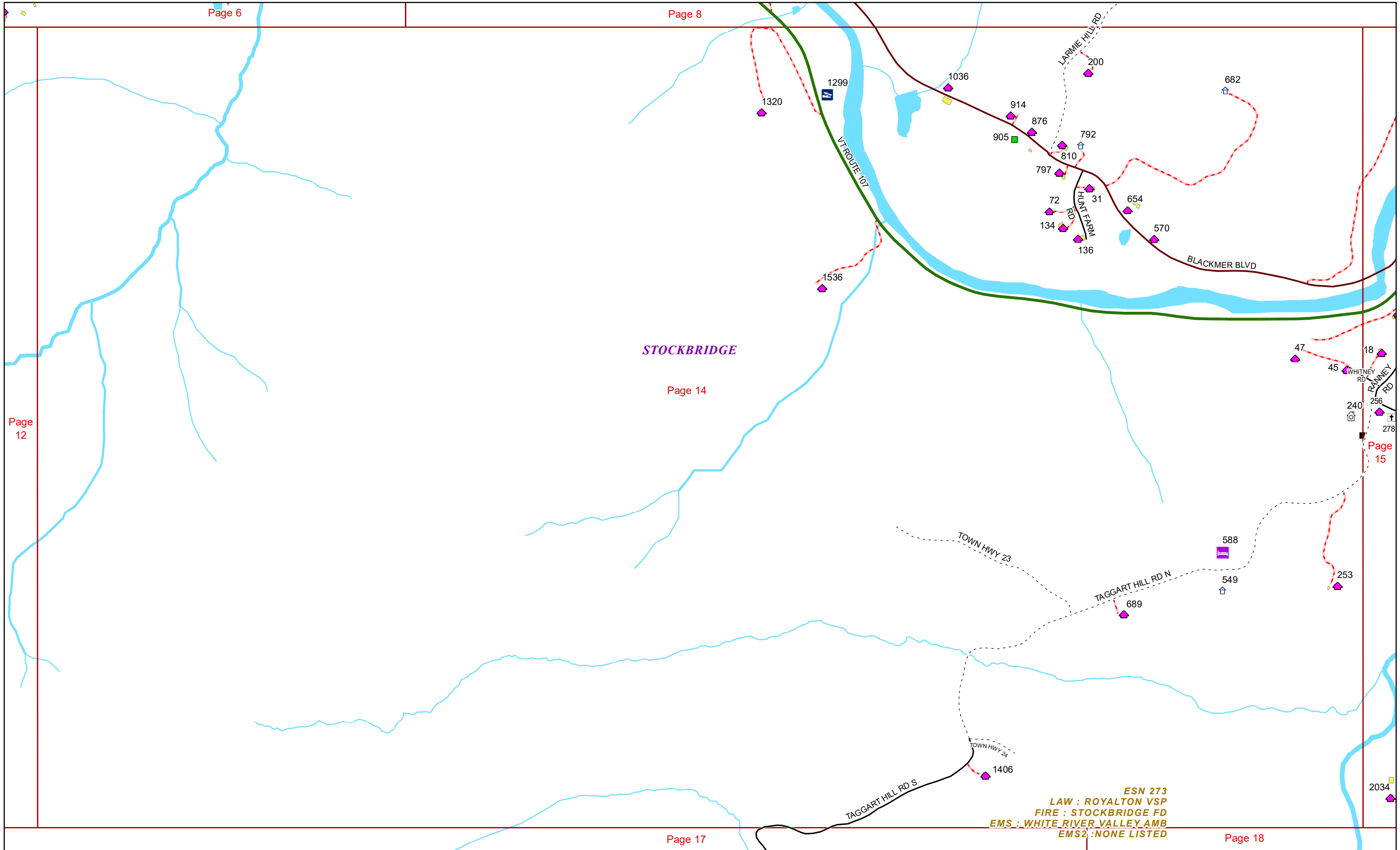
Page 13

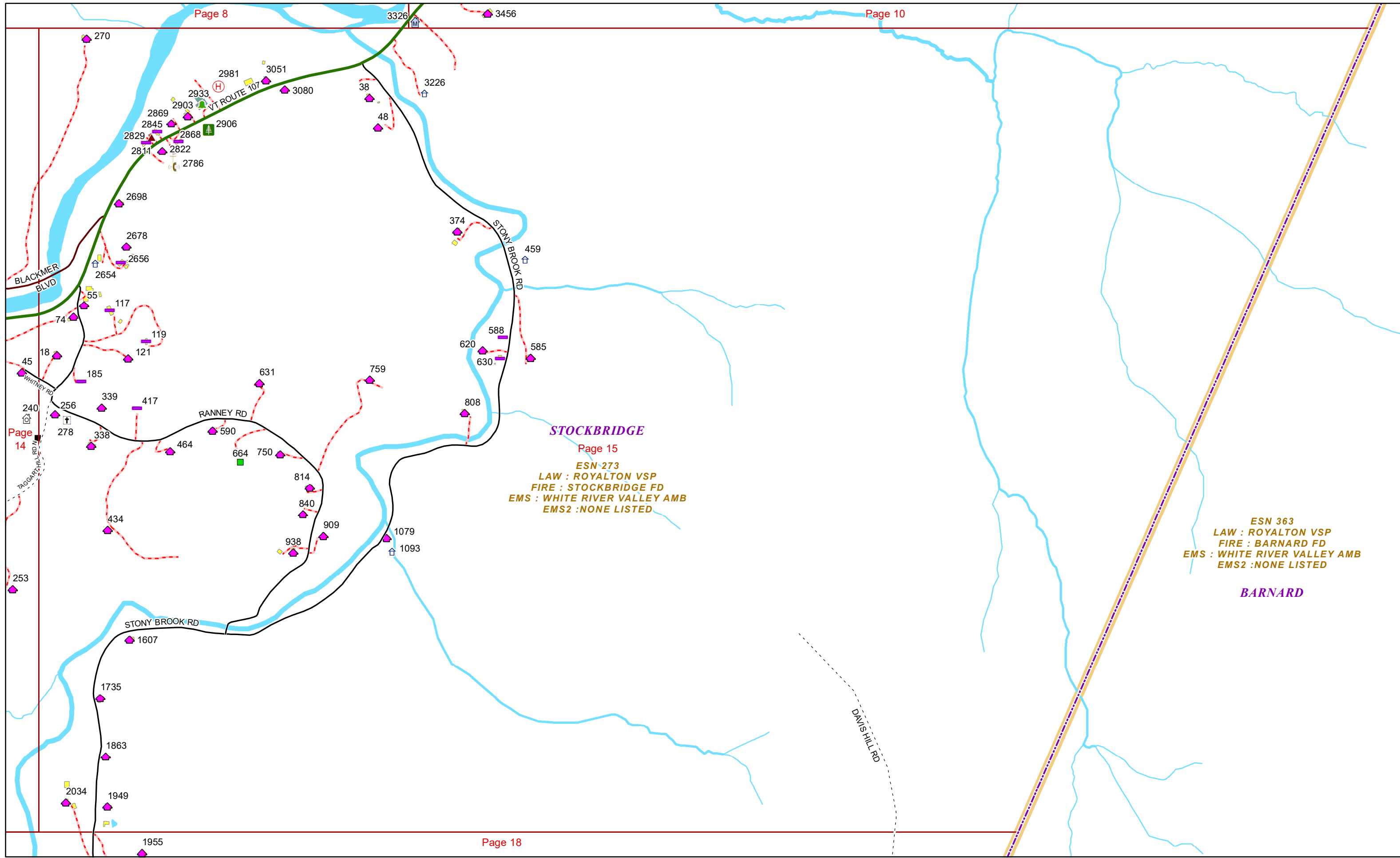
Page 12



STOCKBRIDGE

ESN : 273
 LAW : ROYALTON VSP
 FIRE : STOCKBRIDGE FD
 EMS : WHITE RIVER VALLEY AMB
 EMS2 : NONE LISTED





Page 8

Page 10

Page 14

Page 18

STOCKBRIDGE
Page 15
ESN-273
LAW : ROYALTON VSP
FIRE : STOCKBRIDGE FD
EMS : WHITE RIVER VALLEY AMB
EMS2 : NONE LISTED

ESN 363
LAW : ROYALTON VSP
FIRE : BARNARD FD
EMS : WHITE RIVER VALLEY AMB
EMS2 : NONE LISTED

BARNARD

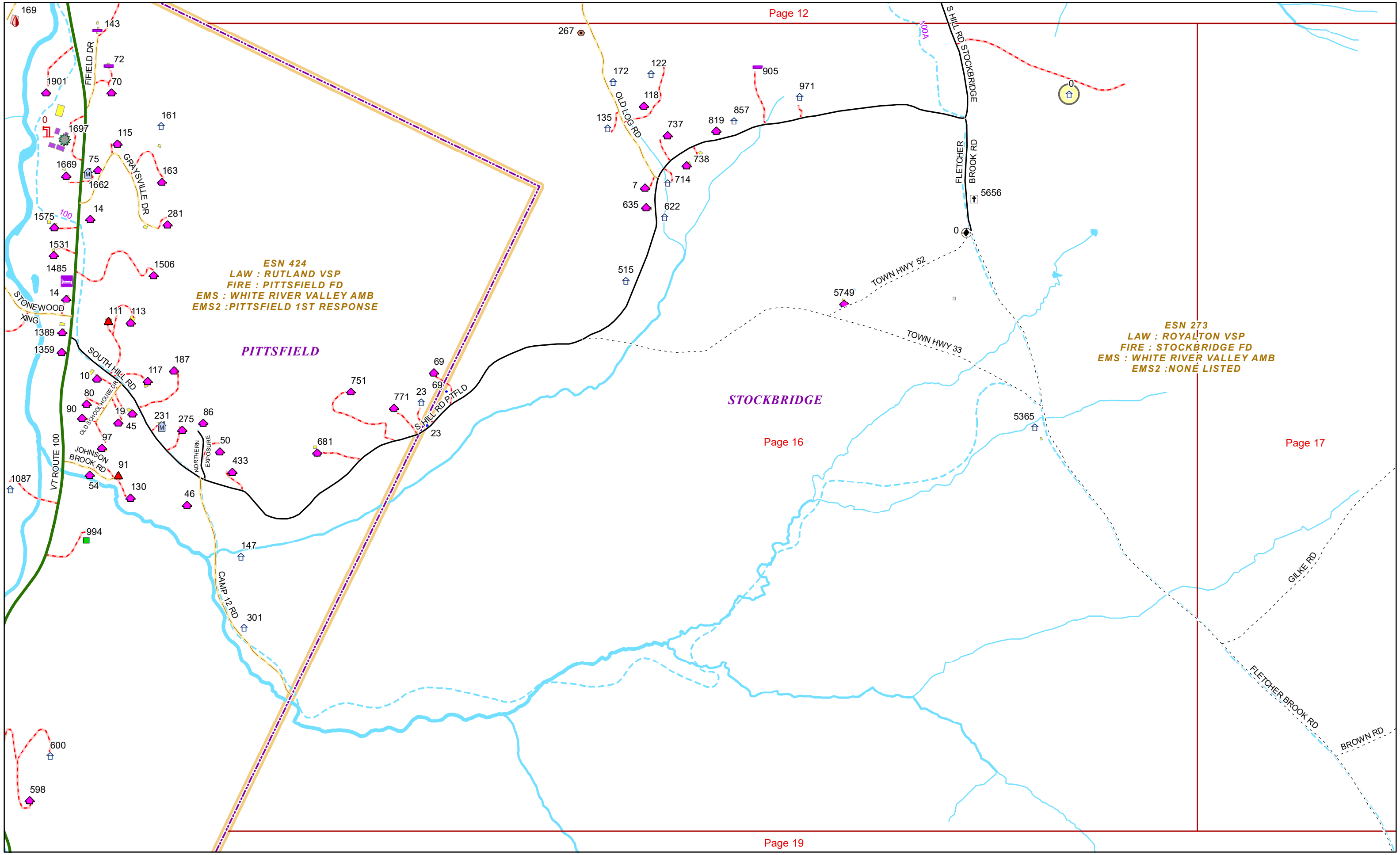


ESN 424
LAW : RUTLAND VSP
FIRE : PITTSFIELD FD
EMS : WHITE RIVER VALLEY AMB
EMS2 : PITTSFIELD 1ST RESPONSE

ESN 273
LAW : ROYALTON VSP
FIRE : STOCKBRIDGE FD
EMS : WHITE RIVER VALLEY AMB
EMS2 : NONE LISTED

PITTSFIELD

STOCKBRIDGE



ESN 273
LAW : ROYALTON VSP
FIRE : STOCKBRIDGE FD
EMS : WHITE RIVER VALLEY AMB
EMS2 : NONE LISTED

1911

1741

GILKE RD

2243

2264

729

794

684

574

2224

926

912

GILKE RD

TAGGART HILL RD S

183
168

56

STOCKBRIDGE

78

180

976

FLETCHER BROOK RD

GILKE RD

FLETCHER BROOK RD

BROWN RD

LABADIE RD

SPIEGEL RD

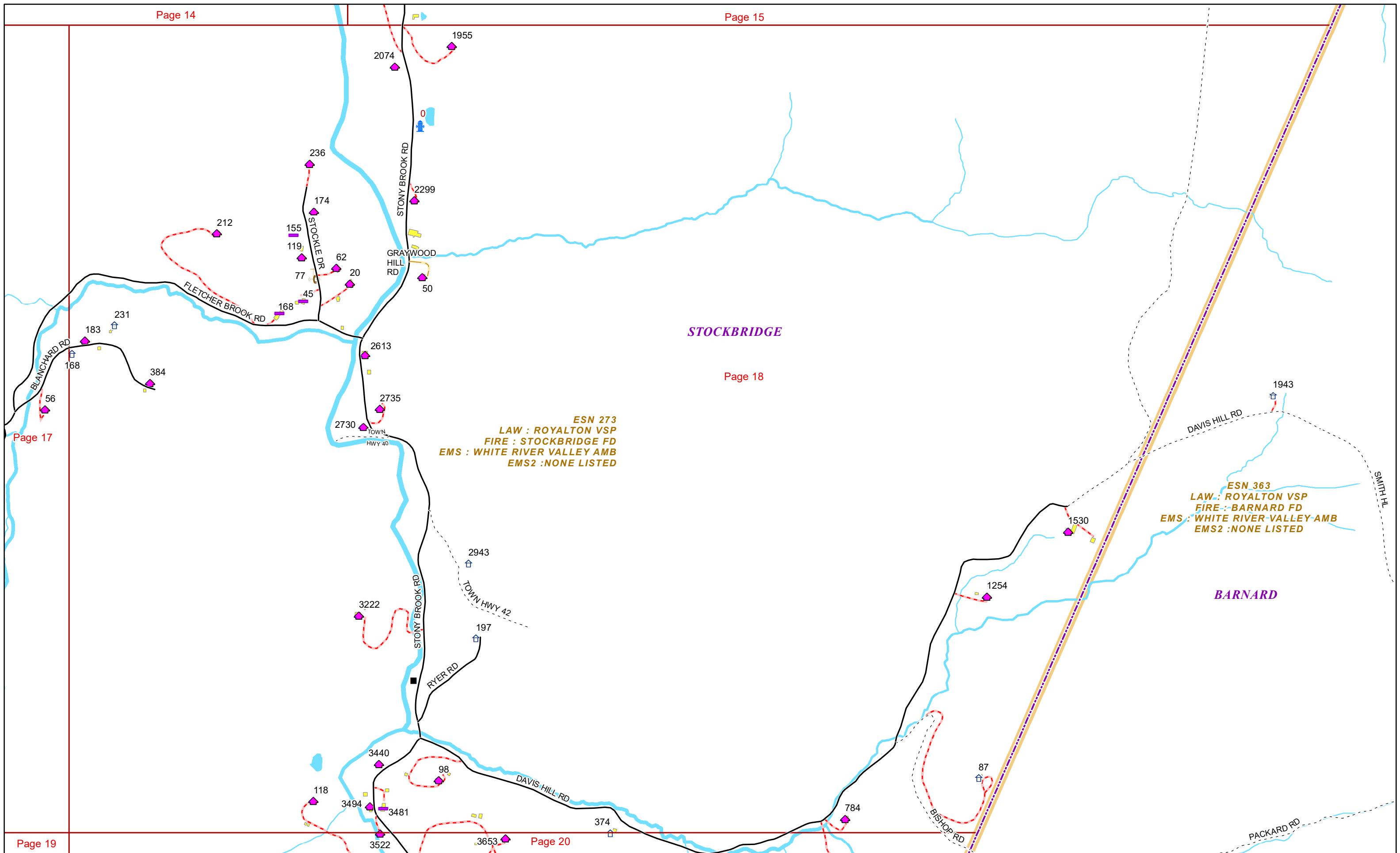
135

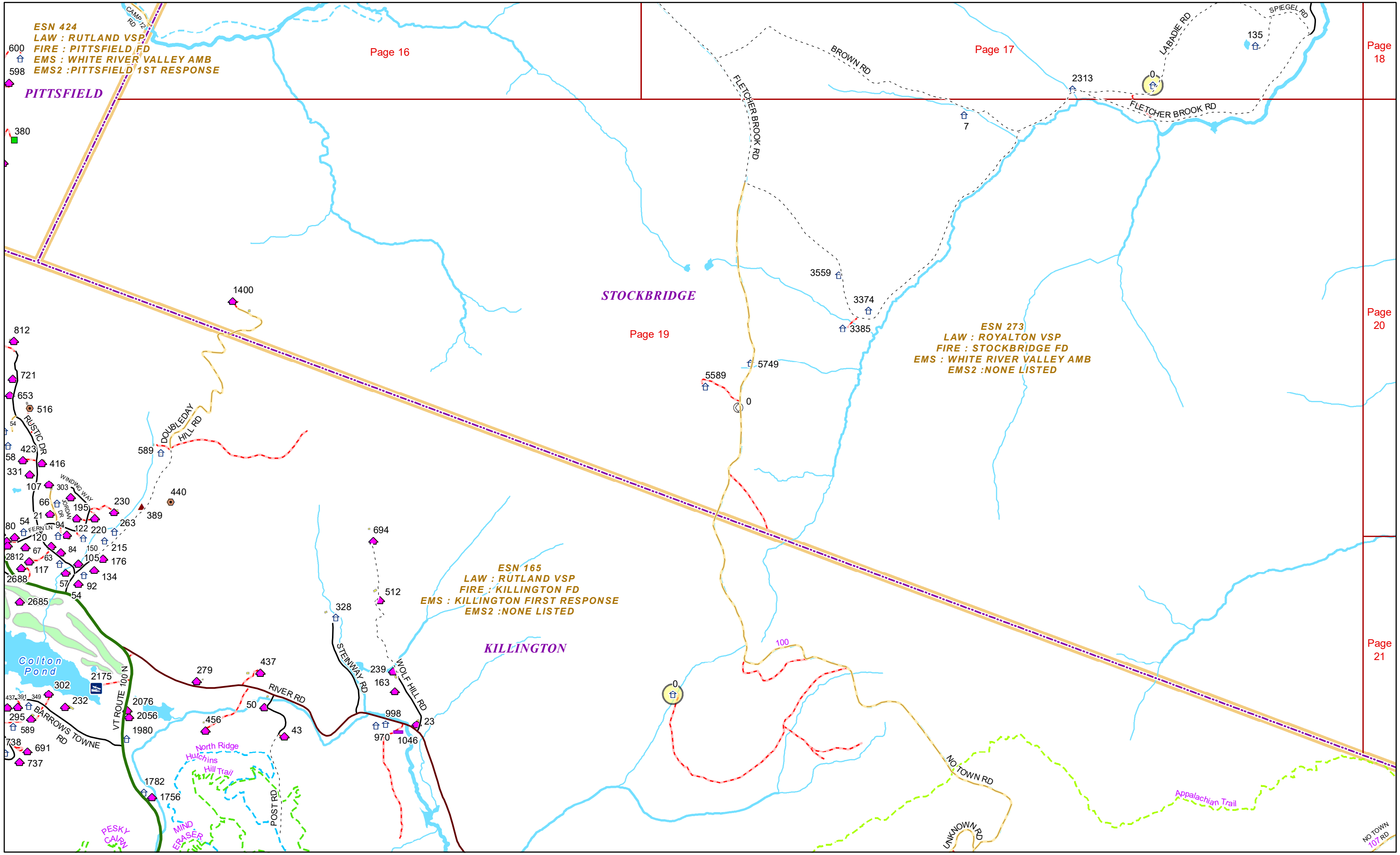
2313

0

FLETCHER BROOK RD







ESN 424
LAW : RUTLAND VSP
FIRE : PITTSFIELD FD
EMS : WHITE RIVER VALLEY AMB
EMS2 : PITTSFIELD 1ST RESPONSE

Page 16

Page 17

Page 18

PITTSFIELD

STOCKBRIDGE

Page 19

ESN 273
LAW : ROYALTON VSP
FIRE : STOCKBRIDGE FD
EMS : WHITE RIVER VALLEY AMB
EMS2 : NONE LISTED

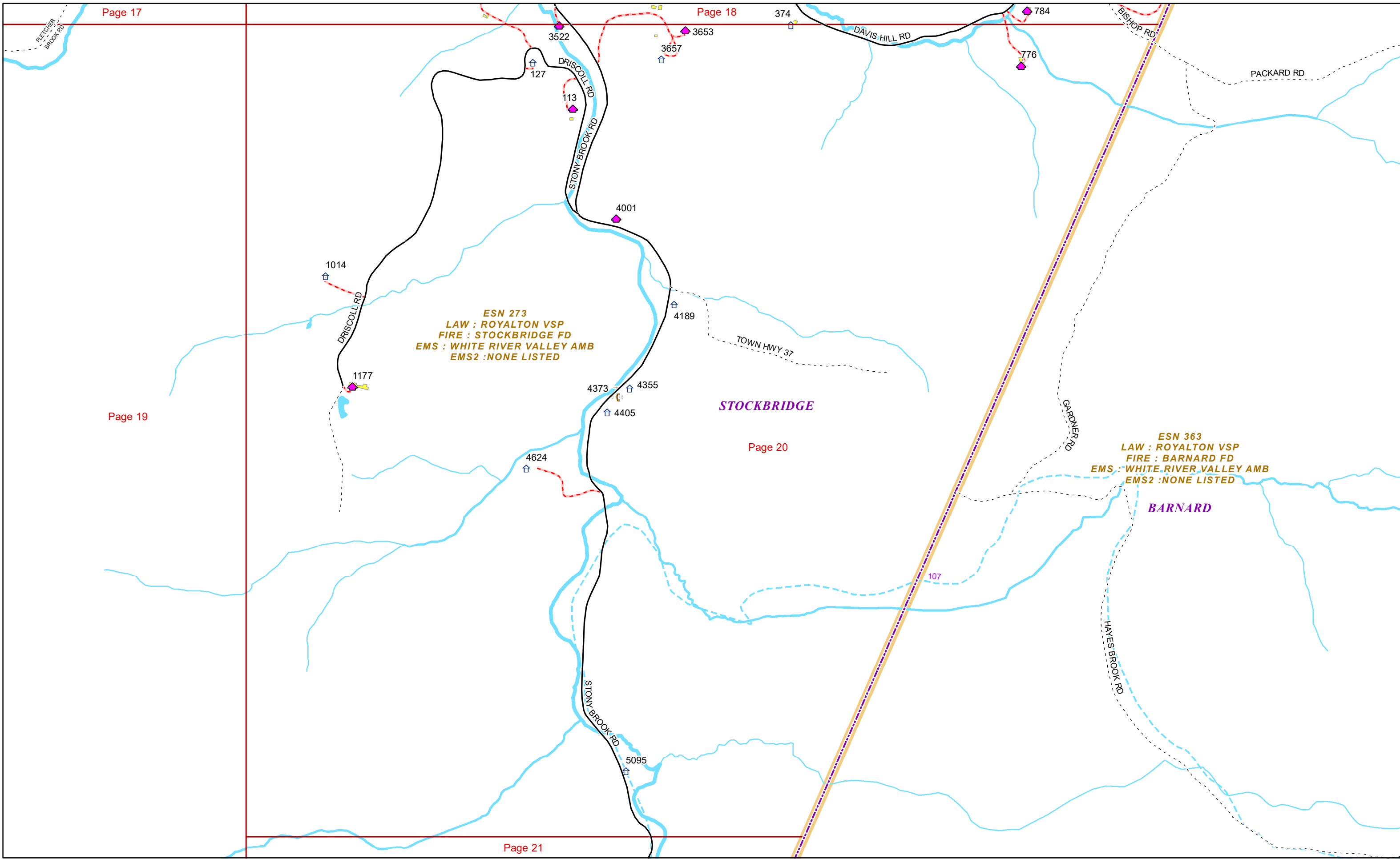
Page 20

ESN 165
LAW : RUTLAND VSP
FIRE : KILLINGTON FD
EMS : KILLINGTON FIRST RESPONSE
EMS2 : NONE LISTED

KILLINGTON

Page 21





HAYES BROOK RD

BARNARD

ESN 363
LAW : ROYALTON VSP
FIRE : BARNARD FD
EMS : WHITE RIVER VALLEY AMB
EMS2 : NONE LISTED

STOCKBRIDGE

ESN 273
LAW : ROYALTON VSP
FIRE : STOCKBRIDGE FD
EMS : WHITE RIVER VALLEY AMB
EMS2 : NONE LISTED

6192

6192

NO TOWN RD

145

STOCK BROOK RD

ESN 165
LAW : RUTLAND VSP
FIRE : KILLINGTON FD
EMS : KILLINGTON FIRST RESPONSE
EMS2 : NONE LISTED

KILLINGTON

107

ESN 166
LAW : RUTLAND VSP
FIRE : BRIDGEWATER FD
EMS : KILLINGTON FIRST RESPONSE
EMS2 : NONE LISTED

BRIDGEWATER

ESN 195
LAW : ROYALTON VSP
FIRE : BRIDGEWATER FD
EMS : BRIDGEWATER FAST SQUAD
EMS2 : WOODSTOCK AMB-BRIDGEWATER

Appalachian Trail

