

# VERMONT E9-1-1 MapBook

## Weathersfield

### E9-1-1 MapBook with GIS Data

Use constraints: The 9-1-1 related data layers (Esites, Landmarks, Roads, Driveways, Footprints, Atlas Sheets, ESZ, etc.) were developed and designed for Enhanced 9-1-1 purposes only. The user should understand that the nature of the Enhanced 9-1-1 data layers means they are never complete. **Each municipal government is responsible for maintenance of the E9-1-1 database.** Other data (non-E9-1-1 related) used in the Vermont E9-1-1 MapBook is acquired from the Vermont Center for Geographic Information (VCGI) ([vcgi.vermont.gov](http://vcgi.vermont.gov)) and local Regional Planning Commissions.

#### Disclaimer:

This Vermont E9-1-1 MapBook and GIS data is for general reference only. Data layers that appear on the map may or may not be accurate, current or otherwise reliable. The E9-1-1 Board and the State of Vermont make no representations of any kind, including but not limited to the warranties of merchantability or fitness for a particular use, not are any such warranties to be implied with respect to the GIS data and MapBook.

#### For Questions/Updates:

Contact VT Enhanced 9-1-1 Board:  
Phone: 802-828-4911  
Email: [e911.info@vermont.gov](mailto:e911.info@vermont.gov)  
Website: [e911.vermont.gov](http://e911.vermont.gov)

**1/17/2024**



























































# Legend





























## ESITES




























### SITETYPE

-  \*\*COMMERCIAL
-  \*\*CULTURAL
-  \*\*EDUCATIONAL
-  \*\*GOVERNMENT
-  \*\*INDUSTRIAL
-  \*\*OTHER COMMERCIAL
-  \*\*PUBLIC GATHERING
-  \*\*UTILITY
-  ABANDONED
-  ACCESS POINT
-  ACCESSORY BARN
-  ACCESSORY BUILDING
-  AIR SUPPORT / MAINTENANCE FACILITY
-  AIR TRAFFIC CONTROL CENTER / COMMAND CENTER
-  AIRPORT TERMINAL
-  AMBULANCE SERVICE
-  AUDITORIUM / CONCERT HALL / THEATER / OPERA HOUSE
-  BANK
-  BOAT RAMP / DOCK
-  BORDER CROSSING
-  BORDER PATROL
-  BREWERY
-  BUS STATION / DISPATCH FACILITY
-  CAMP
-  CAMPGROUND
-  CEMETERY

-  CITY / TOWN HALL
-  COAST GUARD
-  COLLEGE / UNIVERSITY
-  COMMERCIAL CONSTRUCTION SERVICE
-  COMMERCIAL FARM
-  COMMERCIAL GARAGE
-  COMMERCIAL W/RESIDENCE
-  COMMUNICATION BOX
-  COMMUNICATION TOWER
-  COMMUNITY / RECREATION FACILITY
-  CONDOMINIUM
-  COURT HOUSE
-  CUSTOMS SERVICE
-  DAY CARE FACILITY
-  DEVELOPMENT SITE
-  EBS TOWER
-  EMERGENCY PHONE / CALLBOX
-  FAIR / EXHIBITION/ RODEO GROUNDS
-  FERRY TERMINAL / DISPATCH FACILITY
-  FIRE STATION
-  FISH FARM / HATCHERY
-  FITNESS FACILITY
-  FOOD DISTRIBUTION CENTER
-  GAS STATION
-  GATED W/BUILDING
-  GATED W/O BUILDING
-  GOLF COURSE
-  GRAVEL PIT / QUARRY / MINE




















-  GREENHOUSE / NURSERY
-  GROCERY STORE
-  HARBOR / MARINA
-  HAZARDOUS MATERIALS FACILITY
-  HAZARDOUS STORAGE FACILITY
-  HEALTH CLINIC
-  HELIPAD / HELIPORT / HELISPOT
-  HISTORIC SITE / POINT OF INTEREST
-  HOSPITAL / MEDICAL CENTER
-  HOUSE OF WORSHIP
-  HYDROELECTRIC FACILITY
-  ICE ARENA
-  INSTITUTIONAL RESIDENCE / DORM / BARRACKS
-  LANDFILL
-  LAW ENFORCEMENT
-  LIBRARY
-  LODGING B&B / HOTEL / MOTEL / INN
-  LOOKOUT TOWER
-  LUMBER MILL / SAW MILL
-  MANUFACTURING FACILITY
-  MOBILE HOME
-  MORGUE
-  MULTI-FAMILY DWELLING
-  MUSEUM
-  NATIONAL GUARD /
-  NUCLEAR FACILITY
-  NURSING HOME / LONG TERM CARE
-  OFFICE BUILDING

-  OIL / GAS FACILITY
-  OTHER
-  OTHER RESIDENTIAL
-  OUTPATIENT CLINIC
-  PARK AND RIDE / COMMUTER
-  PHARMACY
-  PICNIC AREA
-  POST OFFICE
-  PRISON / CORRECTIONAL FACILITY
-  PRIVATE AND EXPRESS SHIPPING FACILITY
-  PSAP
-  PUBLIC BEACH
-  PUBLIC TELEPHONE
-  PUBLIC WATER SUPPLY INTAKE
-  PUBLIC WATER SUPPLY WELL
-  PUMP STATION
-  RACE TRACK / DRAGSTRIP
-  RAILROAD STATION
-  RESIDENTIAL FARM
-  REST STOP / ROADSIDE PARK
-  RESTAURANT
-  RETAIL FACILITY
-  RV HOOKUP
-  SCHOOL K / 12
-  SEASONAL HOME
-  SHOOTING RANGE
-  SINGLE FAMILY DWELLING
-  SKI AREA / ALPINE





-  SOLAR FACILITY
-  SPORTS ARENA /
-  STATE CAPITOL
-  STATE GARAGE
-  STATE GOVERNMENT FACILITY
-  STATE PARK
-  STORAGE UNITS
-  SUBSTATION
-  SUGARHOUSE
-  TEMPORARY STRUCTURE
-  TOWN GARAGE
-  TOWN OFFICE
-  TRAILHEAD
-  TRANSFER STATION
-  UNKNOWN
-  US FOREST FACILITY
-  US GOVERNMENT FACILITY
-  UTILITY POLE W/PHONE
-  VETERINARY HOSPITAL / CLINIC
-  VISITOR / INFORMATION CENTER
-  WAREHOUSE
-  WASTE / BIOMASS FACILITY
-  WASTEWATER TREATMENT PLANT
-  WATER TANK
-  WATER TOWER
-  WIND FACILITY / WIND TOWER
-  YOUTH CAMP

# Legend

## Roads

-  Interstate Highway
-  US Highway
-  State Highway
-  Town Highway Class 1
-  Town Highway Class 2
-  Town Highway Class 3
-  Town Highway Class 4
-  Private
-  Driveway
-  Discontinued Road
-  Legal Trail
-  Ferry
-  Military - no public access
-  National Forest Highway
-  State Forest Highway
-  Proposed
-  Rivers
-  Driveways
-  Railroad

## Hydrants

-  Drafting Site
-  Dry Hydrant
-  Municipal Hydrant
-  Pressurized Hydrant

## Townline





## Emergency Service Zones



## FootPrints

-  Airport
-  Solar Field
-  Alpine Trail Easiest
-  Alpine Trail Intermediate
-  Alpine Trail Advanced
-  Alpine Trail Expert
-  Alpine Glade Marked
-  Alpine Glade Not Marked
-  Building
-  Farm
-  Golf Course
-  Quarry
-  Park
-  Shopping Center
-  Stadium/Arena
-  Other

## Addressing Error

-  Orange - Duplicated Addressed Building
-  Yellow - Unnumbered Building

# WEATHERSFIELD Road Name Index

ROAD NAME	PAGE(S)
AIRPORT RD	2,20
AMSDEN HOLLOW RD	4
AMSDEN SCHOOL RD	4
APPLE RIDGE RD	4
ASA GROUT LN	18
ASCUTNEY BASIN RD	1,11
ASCUTNEY NOTCH RD	2
ASCUTNEY PARK RD	10
ASCUTNEY STORE RD	10
BACK MOUNTAIN RD	3
BALTIMORE RD	16,20
BATCHELDER RD	14
BEAN HILL LN	16
BEAVER POND RD	5
BIRCHWOOD DR	14
BISHOP CAMP RD	14
BLACK RIVER RD	12
BLUE SKY AVE	8
BOWEN HILL RD	22,23
BRANCH BROOK RD	12
BRIAN JONES RD	9
BUTTERFIELD HILL EXT	21
BUTTERFIELD HILL RD	21
CADY HILL RD	14,18
CASCADE FALLS RD	2
CEMETERY RD	9
CENTER CHURCH RD	18
CENTER GROVE RD	18
CHERRY LN	8
CHIMNEY RDG	20
CHURCH ST	17
COLONIAL MANOR DR	23
COMSTOCK AVE	6
COOKS POND RD	18,19

ROAD NAME	PAGE(S)
COUNTRY PINE ST	8
COUNTRY SKYLINE BLVD	8
COWDREY RD	6
DAKE HILL RD	19
DAN JARVIS RD	6
DIVOLL PASTURE RD	19
DOWNER HILL RD	22
DRUMLIN RD	16
E CAMP HILL RD	21
ELK RDG	12
FERRY RD	22
FIRE HOUSE LN	9
FIRST ST	8
FREEDOM DR	10
GARDEN WAY	10
GIRD LOT RD	19
GOLF COURSE RD	21
GOULDEN RIDGE RD	6,14,15
GRACE DR	1
GRAVELIN RD	2,10
GREEN VALLEY RD	20
GREENLEAF AVE	8
GROUSE LN	16
GROUT RD	4,12
GULF RD	10
HARVEST PARK RD	9
HASTINGS DR	10
HAWKS MOUNTAIN RD	20
HENRY GOULD RD	2
HIDDEN GLEN RD	11
HIGH MEADOW RD	2
HIGH ST	17
HILL TOP BLVD	8
HOISINGTON RD	18

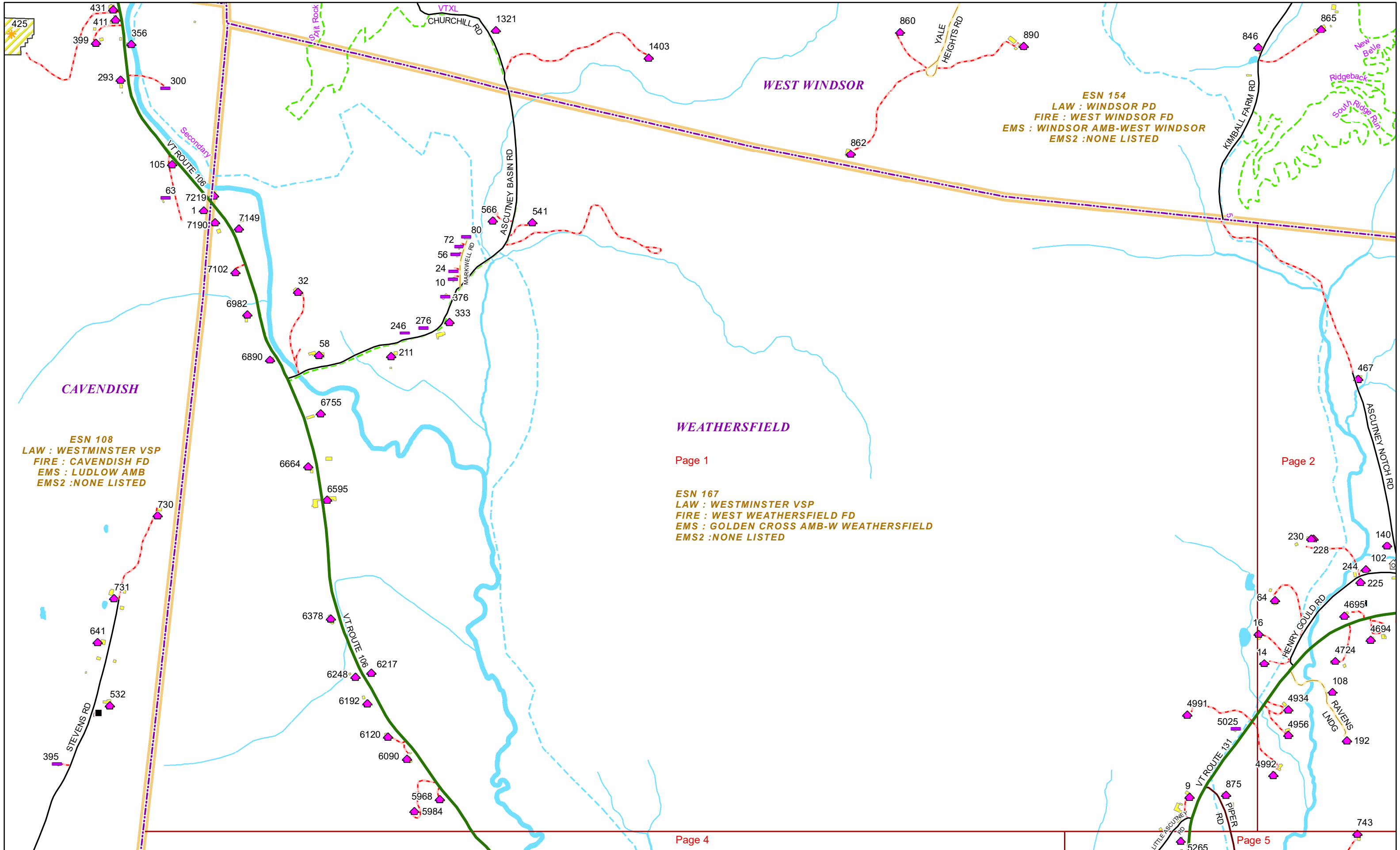
ROAD NAME	PAGE(S)
INTERSTATE 91 N	7,9,11,44
INTERSTATE 91 N ENTRANCE EXIT	9,11
INTERSTATE 91 S	3,7,9,11,22
INTERSTATE 91 S ENTRANCE EXIT	9,11
JARVIS EXT	5
JARVIS RD	5
JASON SMITH RD	9
JEFFREY LN	14
JENNESS RD	10
JOHN JENSEN RD	20
KENDRICKS CORNER RD	20
KIERNAN RD	16
LONDON DR	4
LANDS END LN	19
LAVIGNE RD	6
LAWRENCE FARM RD	11
LITTLE ASCUTNEY RD	1,4
LITTLE ASCUTNEY RD EXT	4
LITTLE CANADA RD	5
LOTTERY LN	4
LYONS DR	16
MAPLE ST	16
MARKWELL RD	1
MARTIN ST	10
MEADOW LN	18
MELODY LN	19
MILL POND CT	2
MILL RD	17
MOORE DR	5
MORNINGSIDE DR	14
MOUNT ASCUTNEY STATE PARK RD	3
MOUNTAIN VIEW DR	15
MOUNTAINSIDE MEADOW DR	12
MURRAY RD	20

# WEATHERSFIELD Road Name Index

ROAD NAME	PAGE(S)
N RUNWAY RD	20
OAK RD	17
OLD BOW EXT	22
OLD BOW RD	22
OLD BRIDGE RD	9
OLD CENTER ST	17
OLD WHEELER CAMP RD	6
PERKINS HILL RD	14,18
PIKES PEAK RD	5
PINE HILL RD	17
PINE PITCH RD	16
PIPER RD	1
PLAIN CEMETERY RD	13,14
PLAINS RD	5,14,18
PLAINS RD EXT	14,18
PLAINS RD FRK	18
QUARRY RD	16,17
RAVENS LNDG	2
RED MAPLE LN	8
RESERVOIR RD	7,18,20
RILEY DR	9

ROAD NAME	PAGE(S)
ROBERTS RD	19
RUNNING BEAR TRL	7
S CHIMNEY RDG	20
S MOUNTAIN RD	2
SCHOOLHOUSE RD	10
SECOND ST	8
SKYLINE DR	18,22
SOARING PINES DR	20
STARDUST CIR	8
STOKES RD	21
STONE HILL FARM RD	21
STOUGHTON POND RD	16,17,18
SUGAR LOT RD	16
SUNSET BLVD	7
TARBELL HILL RD	4
TENNEY HILL RD	11
THIRD ST	8
THRASHER RD	6,7,8
TILLMAN DR	10
TOWN HWY 50	18
TRAILS END	8

ROAD NAME	PAGE(S)
TURNER PL	10
U TURN	9,11,22
UPPER FALLS RD	12
UPPER FALLS RD EXT	12
US ROUTE 5	7,8,9,10,11,19,44,23
VICTORY CIR	6
VICTORY DR	6
VILLAGE VIEW LN	10
VT ROUTE 106	2,4,12,16,17,20
VT ROUTE 12	9
VT ROUTE 131	1,4,4,5,6,9,10,11,12
W CAMP HILL RD	21
WATER AVE	8
WEATHERBEE HILL RD	5
WEATHERSFIELD CENTER RD	10,14,18,21
WELLWOOD ORCHARD RD	21
WHEELER CAMP RD	6
WILGUS STATE PARK	11,15
YEWELL LN	18



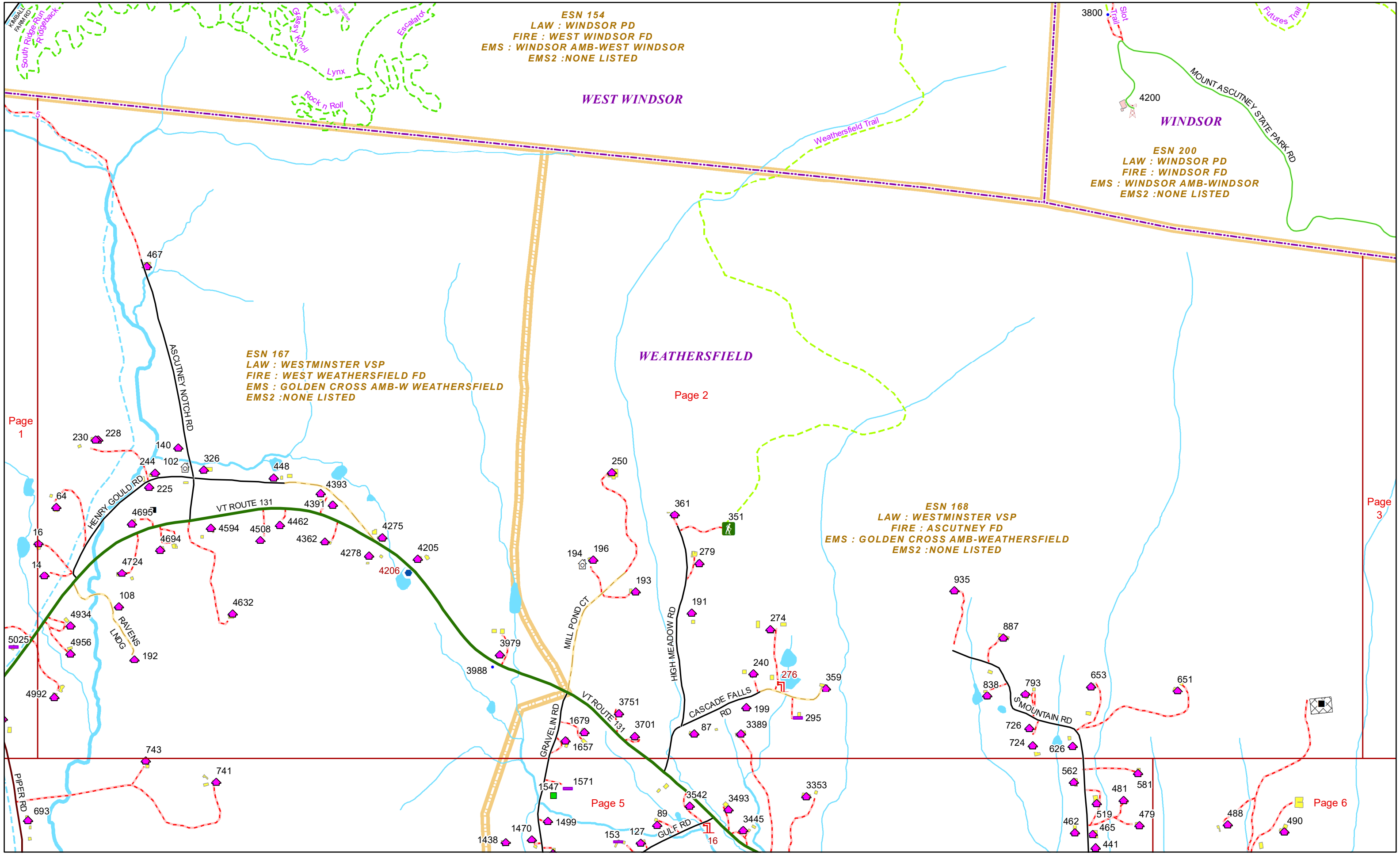
Page 1

Page 2

Page 4

Page 5





ESN 154  
LAW : WINDSOR PD  
FIRE : WEST WINDSOR FD  
EMS : WINDSOR AMB-WEST WINDSOR  
EMS2 : NONE LISTED

ESN 200  
LAW : WINDSOR PD  
FIRE : WINDSOR FD  
EMS : WINDSOR AMB-WINDSOR  
EMS2 : NONE LISTED

ESN 167  
LAW : WESTMINSTER VSP  
FIRE : WEST WEATHERSFIELD FD  
EMS : GOLDEN CROSS AMB-W WEATHERSFIELD  
EMS2 : NONE LISTED

ESN 168  
LAW : WESTMINSTER VSP  
FIRE : ASCUTNEY FD  
EMS : GOLDEN CROSS AMB-WEATHERSFIELD  
EMS2 : NONE LISTED

Page 1

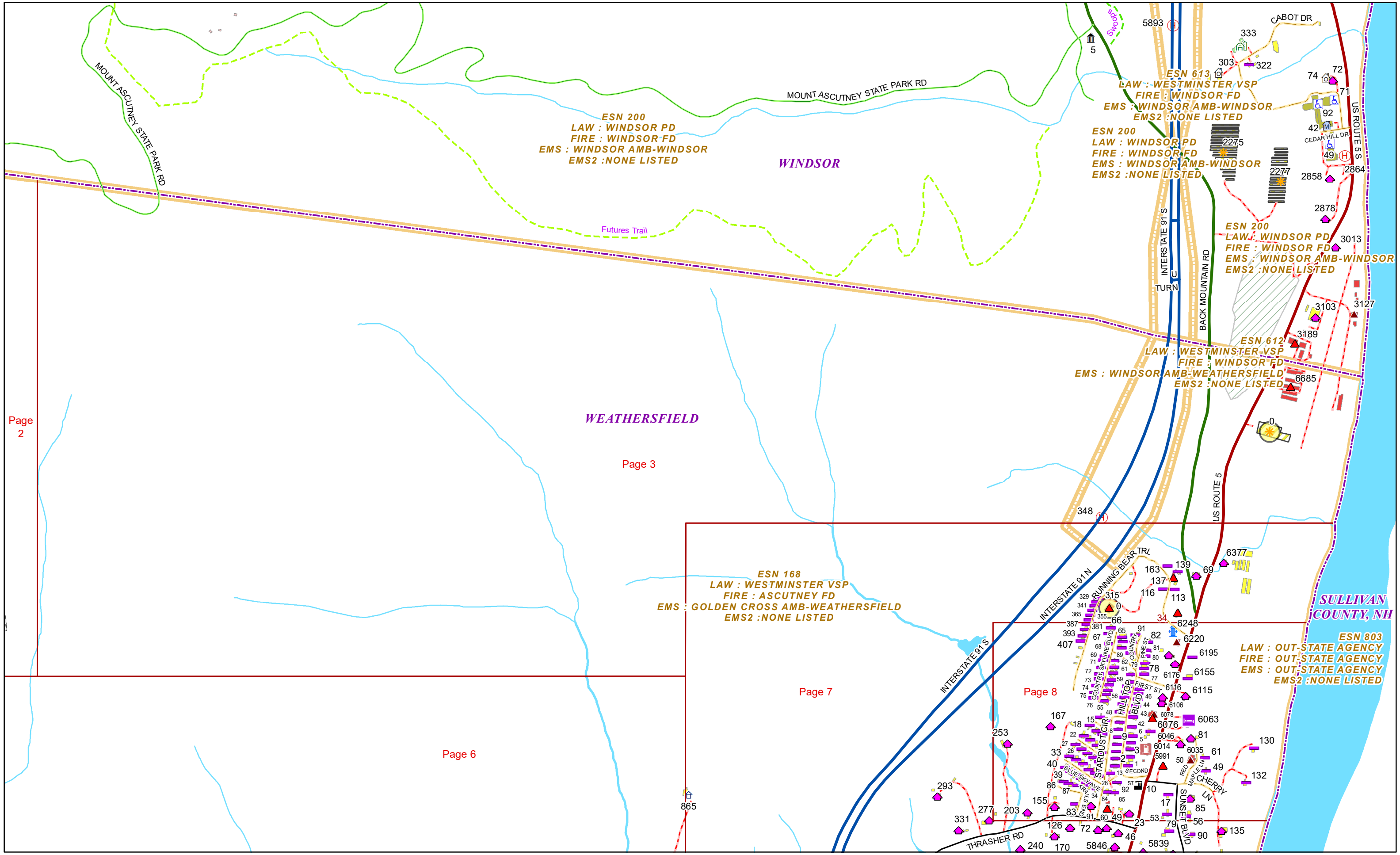
Page 2

Page 3

Page 5

Page 6





Page 2

WEATHERSFIELD

Page 3

ESN 168  
LAW : WESTMINSTER VSP  
FIRE : ASCUTNEY FD  
EMS : GOLDEN CROSS AMB-WEATHERSFIELD  
EMS2 : NONE LISTED

Page 7

Page 6

Page 8

ESN 803  
LAW : OUT-STATE AGENCY  
FIRE : OUT-STATE AGENCY  
EMS : OUT-STATE AGENCY  
EMS2 : NONE LISTED

SULLIVAN COUNTY, NH

Page 3

Date: 1/17/2024

1 in = 809 feet



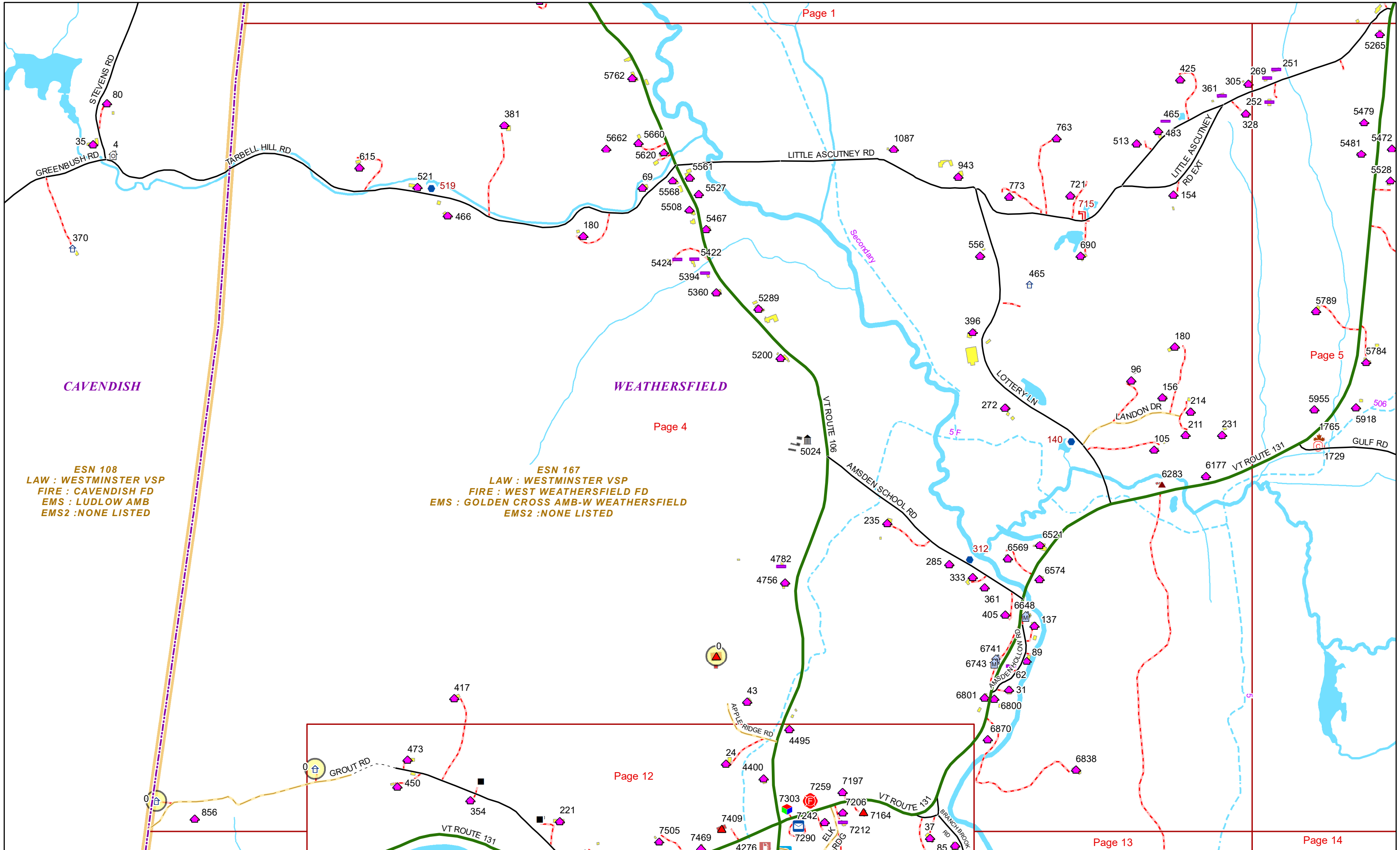


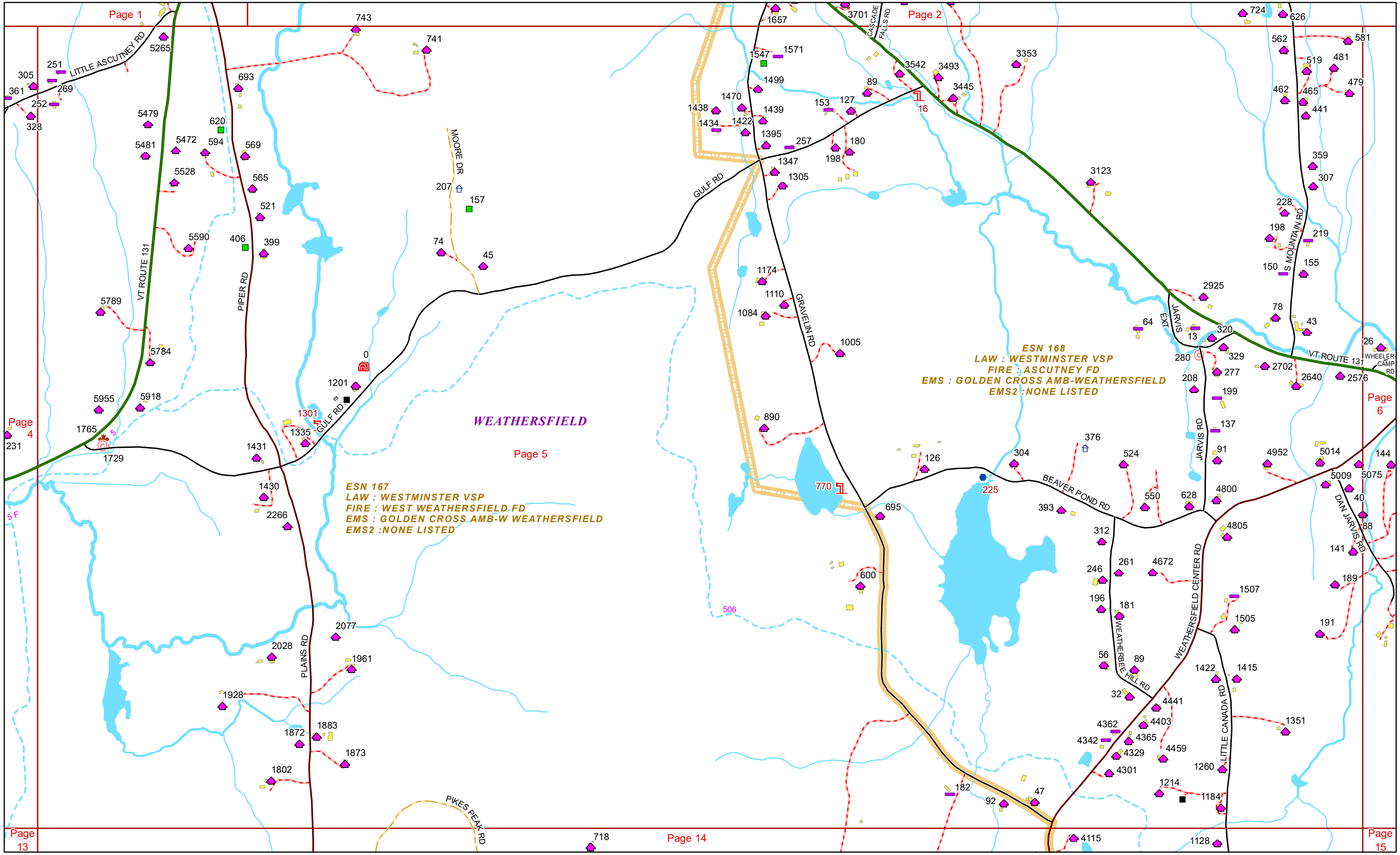
CAVENDISH

WEATHERSFIELD

ESN 108  
LAW : WESTMINSTER VSP  
FIRE : CAVENDISH FD  
EMS : LUDLOW AMB  
EMS2 : NONE LISTED

ESN 167  
LAW : WESTMINSTER VSP  
FIRE : WEST WEATHERSFIELD FD  
EMS : GOLDEN CROSS AMB-W WEATHERSFIELD  
EMS2 : NONE LISTED



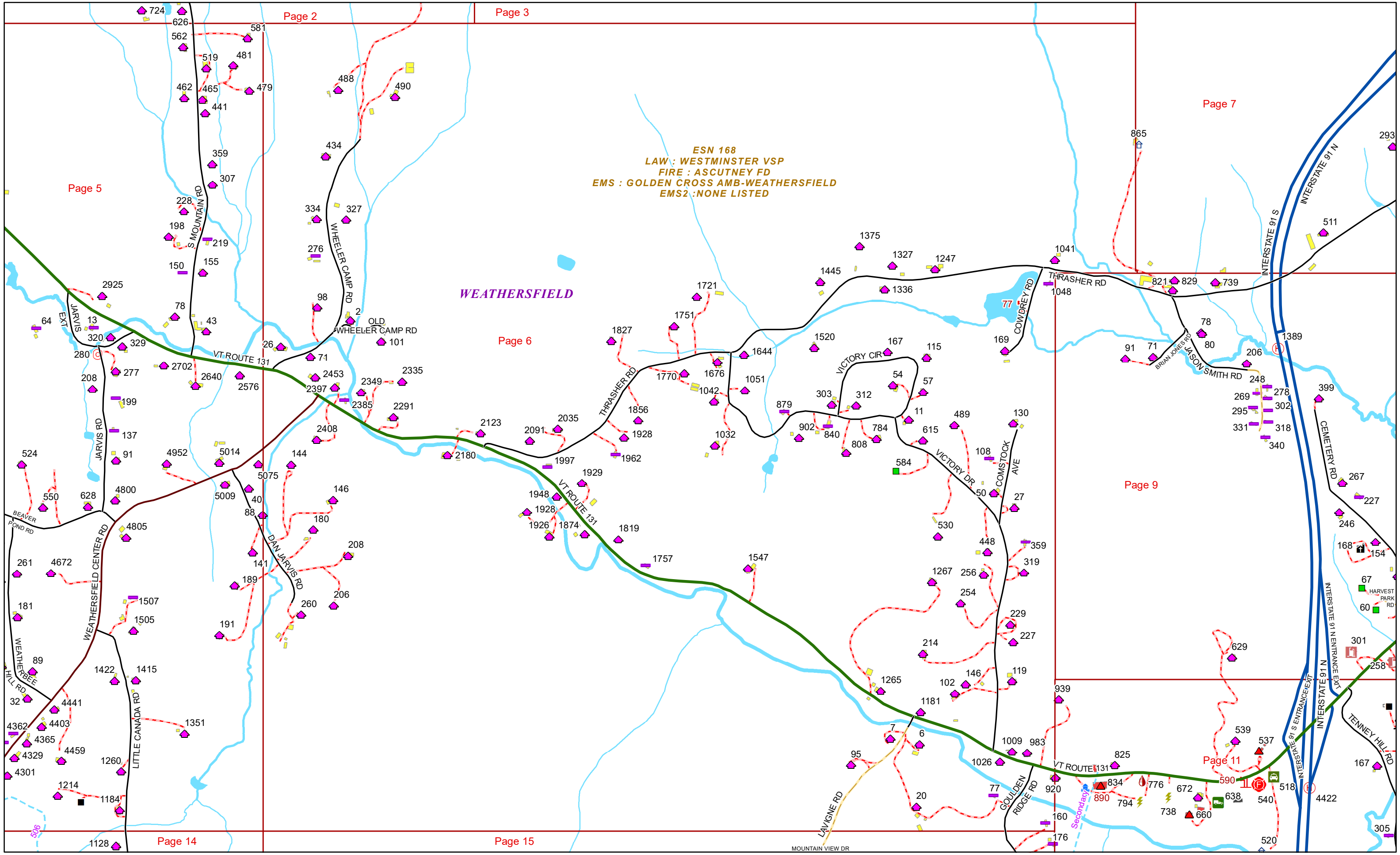


**ESN 167**  
LAW : WESTMINSTER VSP  
FIRE : WEST WEATHERSFIELD FD  
EMS : GOLDEN CROSS AMB-W WEATHERSFIELD  
EMS2 : NONE LISTED

**ESN 168**  
LAW : WESTMINSTER VSP  
FIRE : ASCUTNEY FD  
EMS : GOLDEN CROSS AMB-WEATHERSFIELD  
EMS2 : NONE LISTED

**WEATHERSFIELD**

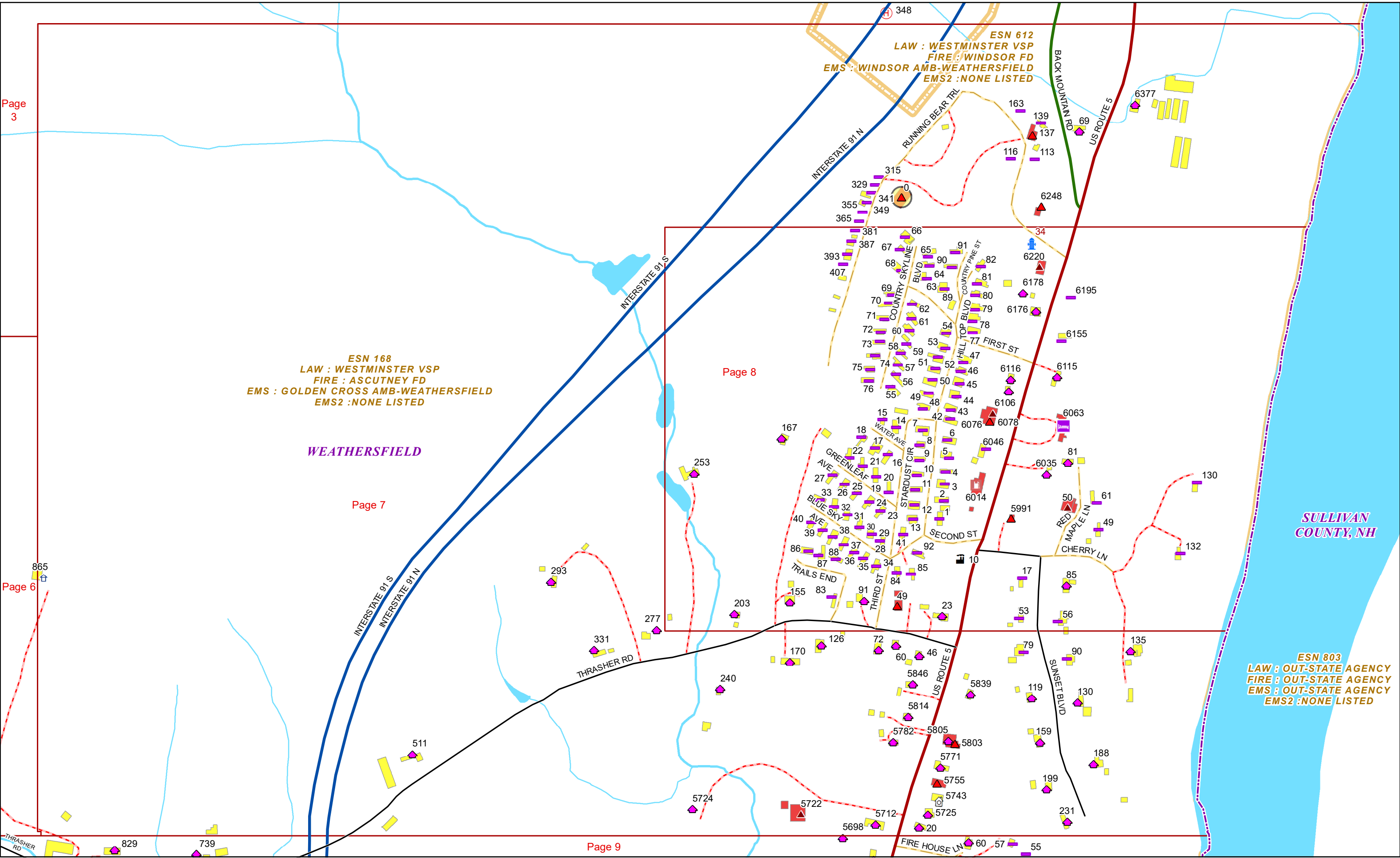




ESN 168  
LAW : WESTMINSTER VSP  
FIRE : ASCUTNEY FD  
EMS : GOLDEN CROSS AMB-WEATHERSFIELD  
EMS2 : NONE LISTED

WEATHERSFIELD





**ESN 168**  
 LAW : WESTMINSTER VSP  
 FIRE : ASCUTNEY FD  
 EMS : GOLDEN CROSS AMB-WEATHERSFIELD  
 EMS2 : NONE LISTED

**ESN 612**  
 LAW : WESTMINSTER VSP  
 FIRE : WINDSOR FD  
 EMS : WINDSOR AMB-WEATHERSFIELD  
 EMS2 : NONE LISTED

**ESN 803**  
 LAW : OUT-STATE AGENCY  
 FIRE : OUT-STATE AGENCY  
 EMS : OUT-STATE AGENCY  
 EMS2 : NONE LISTED

**WEATHERSFIELD**

**SULLIVAN COUNTY, NH**

INTERSTATE 91 S  
 INTERSTATE 91 N

INTERSTATE 91 S  
 INTERSTATE 91 N

THRASHER RD

FIRE HOUSE LN

SUNSET BLVD

CHERRY LN

SECOND ST

GREENLEAF AVE

WATER AVE

TRAILS END

THIRD ST

BLUE SKY AVE

STARDUST CIR

AVENUE

COUNTRY SKYLINE BLVD

HILL TOP BLVD

COUNTRY PINE ST

77 FIRST ST

79

80

81

82

83

84

85

86

87

88

89

90

91

92

93

94

95

96

97

98

99

100

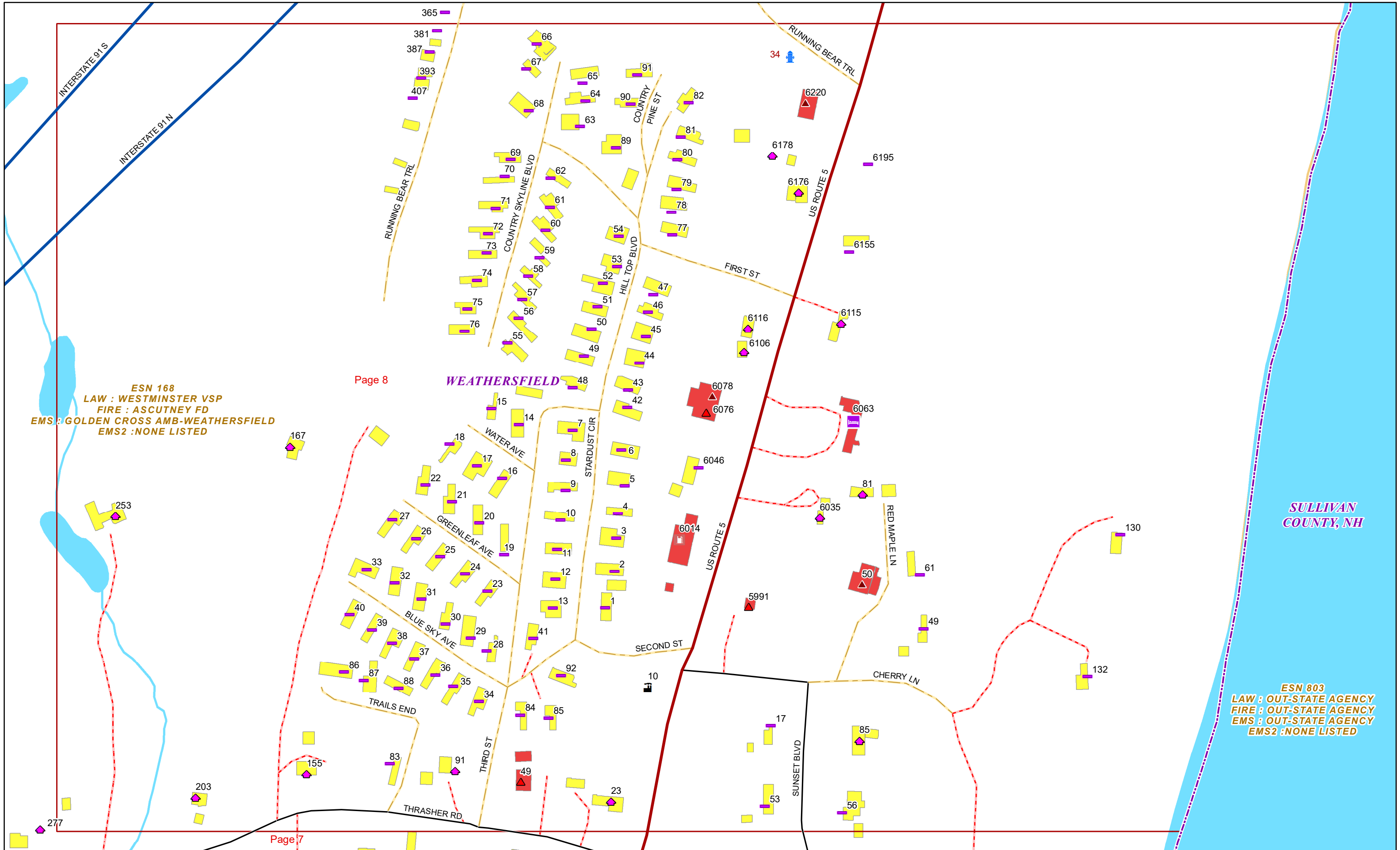
101

102

103

104

105



**ESN 168**  
 LAW : WESTMINSTER VSP  
 FIRE : ASCUTNEY FD  
 EMS : GOLDEN CROSS AMB-WEATHERSFIELD  
 EMS2 : NONE LISTED

**ESN 803**  
 LAW : OUT-STATE AGENCY  
 FIRE : OUT-STATE AGENCY  
 EMS : OUT-STATE AGENCY  
 EMS2 : NONE LISTED

Page 8

Page 7



**WEATHERSFIELD**

Page 9

ESN 168  
LAW : WESTMINSTER VSP  
FIRE : ASCUTNEY FD  
EMS : GOLDEN CROSS AMB-WEATHERSFIELD  
EMS2 : NONE LISTED

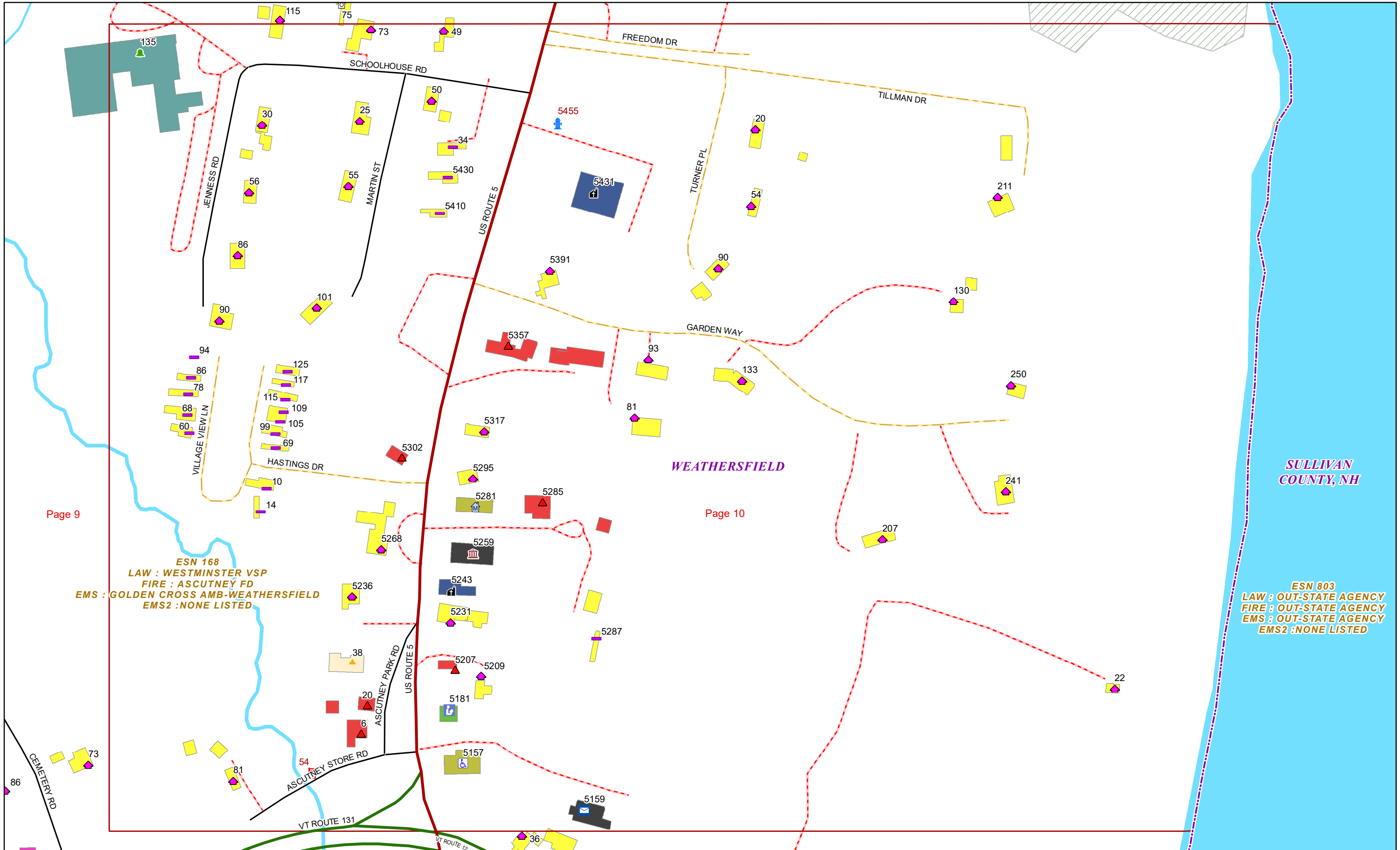
Page 10

Page 11

**SULLIVAN COUNTY, NH**

ESN 803  
LAW : OUT-STATE AGENCY  
FIRE : OUT-STATE AGENCY  
EMS : OUT-STATE AGENCY  
EMS2 : NONE LISTED





**WEATHERSFIELD**

Page 9

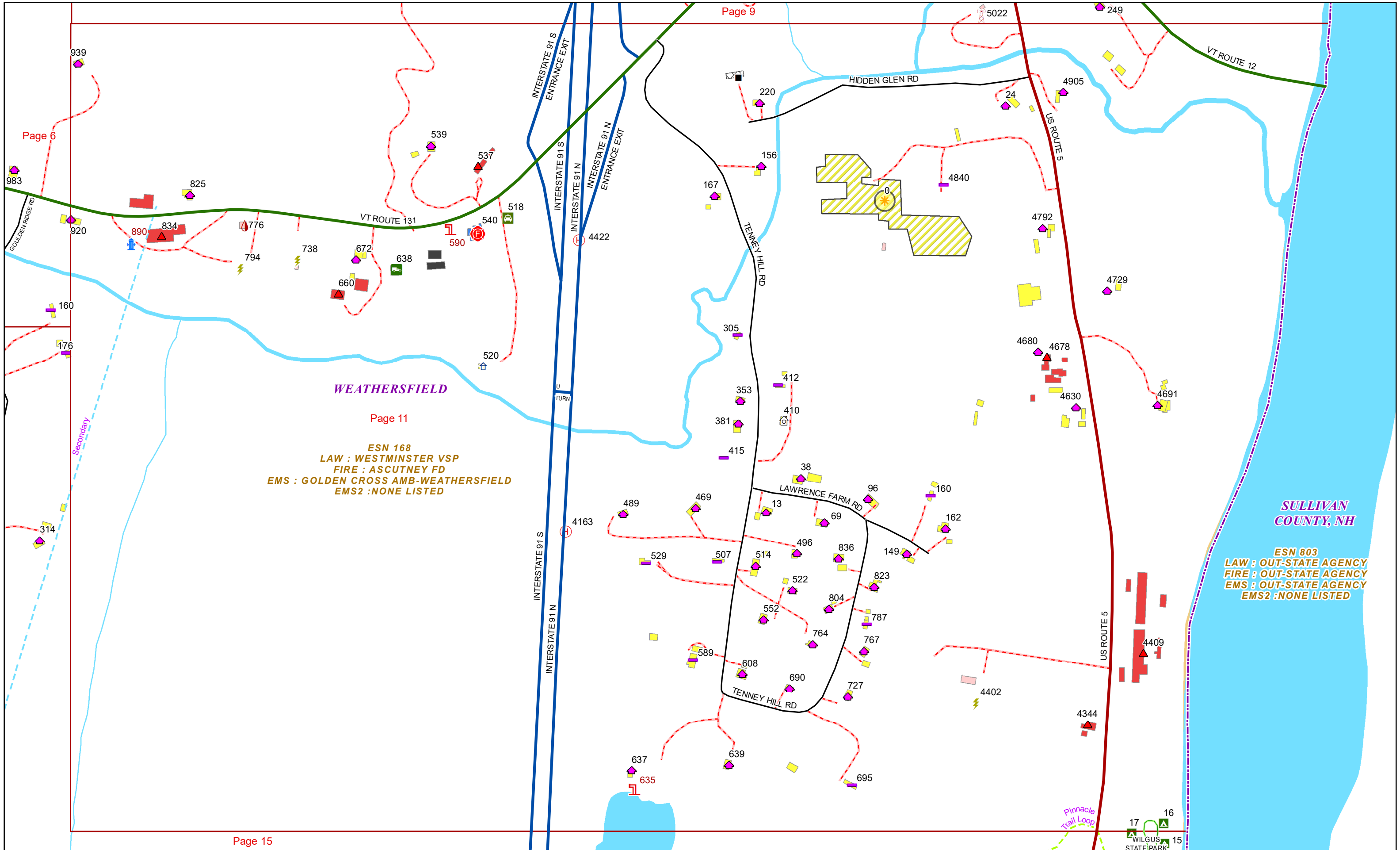
Page 10

**ESN 168**  
**LAW : WESTMINSTER VSP**  
**FIRE : ASCUTNEY FD**  
**EMS : GOLDEN CROSS AMB-WEATHERSFIELD**  
**EMS2 : NONE LISTED**

**ESN 803**  
**LAW : OUT-STATE AGENCY**  
**FIRE : OUT-STATE AGENCY**  
**EMS : OUT-STATE AGENCY**  
**EMS2 : NONE LISTED**

**SULLIVAN COUNTY, NH**





Page 6

Page 9

**WEATHERSFIELD**

Page 11

**ESN 168**  
**LAW : WESTMINSTER VSP**  
**FIRE : ASCUTNEY FD**  
**EMS : GOLDEN CROSS AMB-WEATHERSFIELD**  
**EMS2 : NONE LISTED**

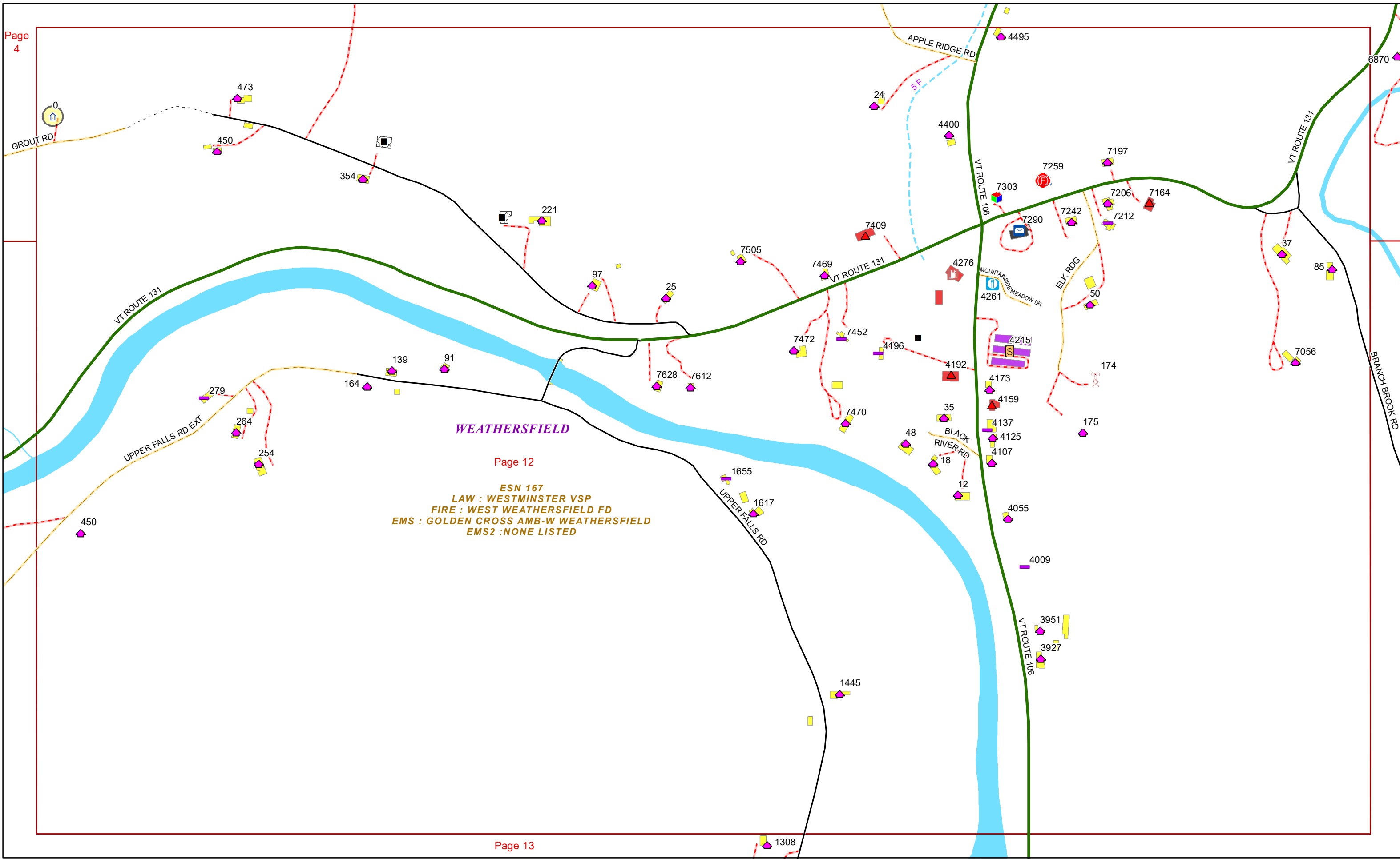
**SULLIVAN COUNTY, NH**

**ESN 803**  
**LAW : OUT-STATE AGENCY**  
**FIRE : OUT-STATE AGENCY**  
**EMS : OUT-STATE AGENCY**  
**EMS2 : NONE LISTED**

Page 15







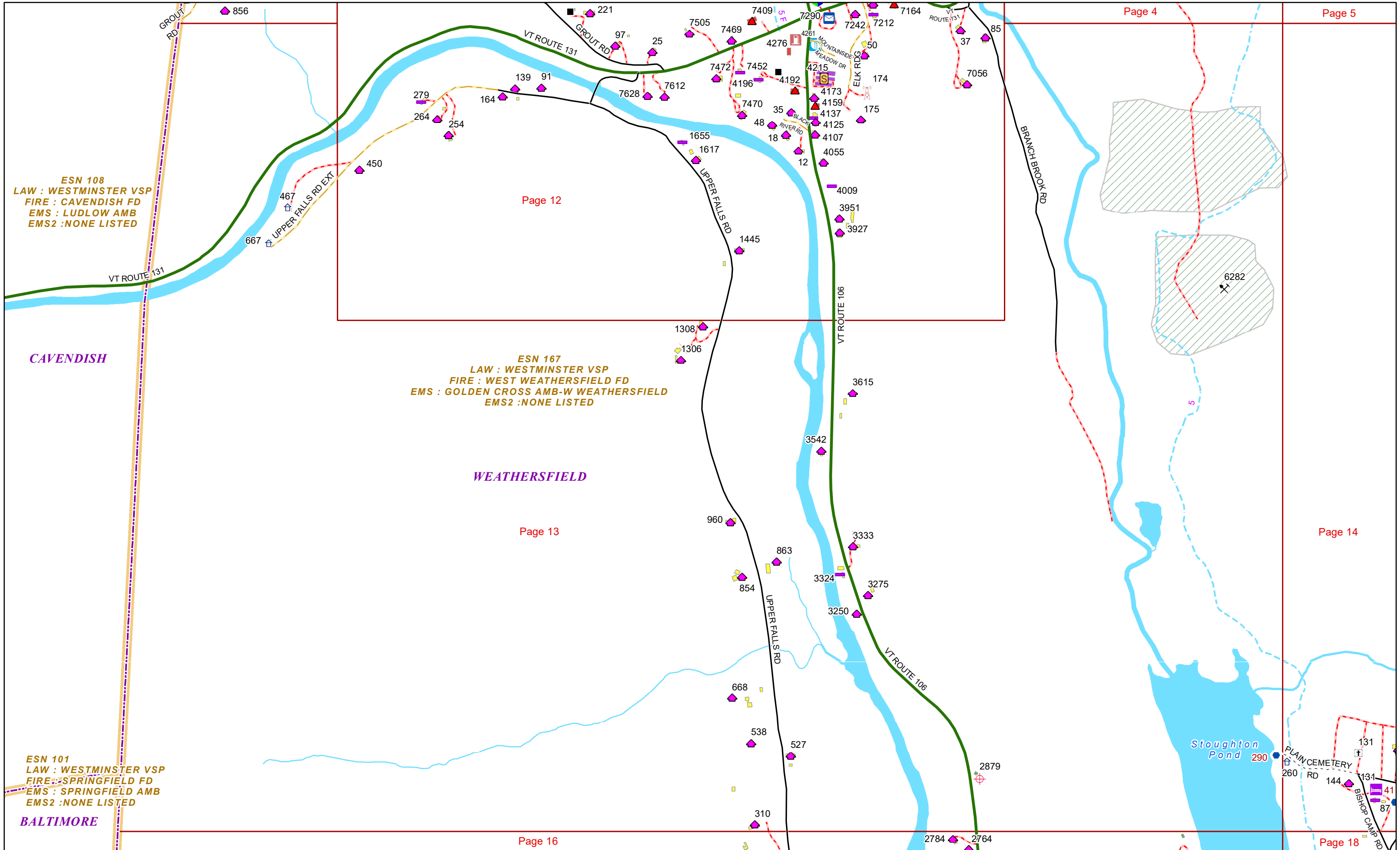
**WEATHERSFIELD**

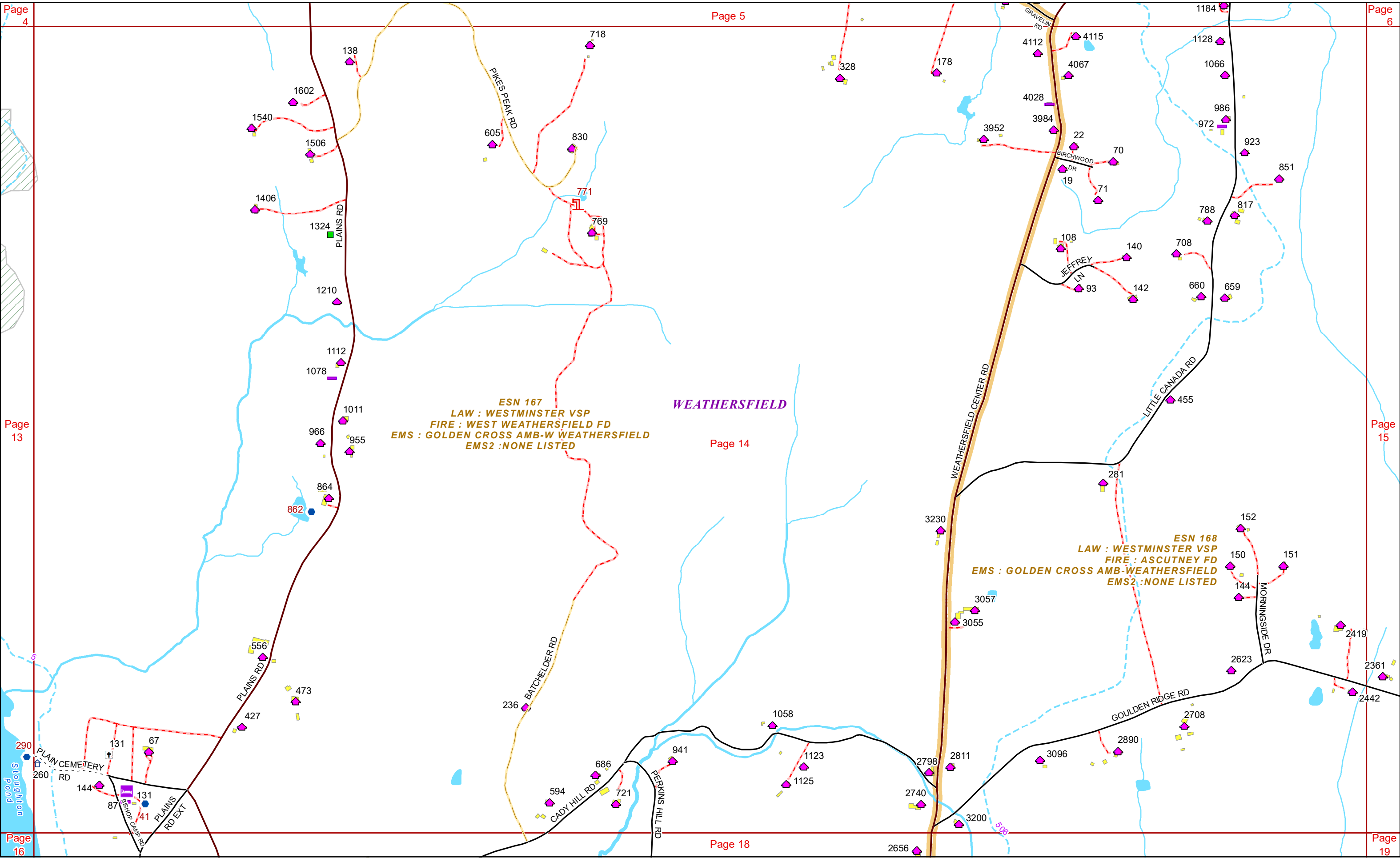
Page 12

**ESN 167**  
**LAW : WESTMINSTER VSP**  
**FIRE : WEST WEATHERSFIELD FD**  
**EMS : GOLDEN CROSS AMB-W WEATHERSFIELD**  
**EMS2 : NONE LISTED**

Page 13





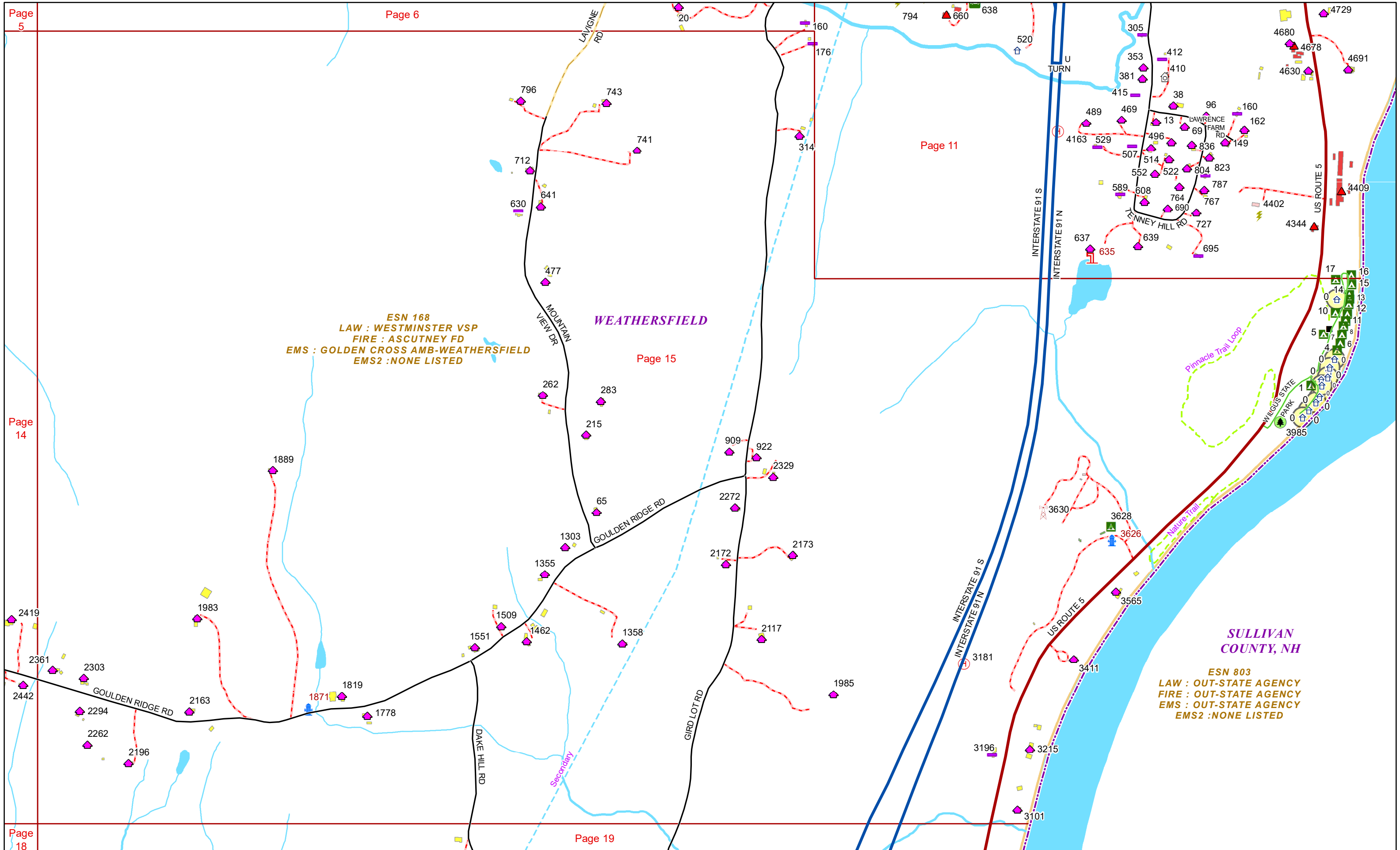


**ESN 168**  
**LAW : WESTMINSTER VSP**  
**FIRE : ASCUTNEY FD**  
**EMS : GOLDEN CROSS AMB-WEATHERSFIELD**  
**EMS2 : NONE LISTED**

**SULLIVAN COUNTY, NH**

**ESN 803**  
**LAW : OUT-STATE AGENCY**  
**FIRE : OUT-STATE AGENCY**  
**EMS : OUT-STATE AGENCY**  
**EMS2 : NONE LISTED**

**WEATHERSFIELD**



ESN 101  
LAW : WESTMINSTER VSP  
FIRE : SPRINGFIELD FD  
EMS : SPRINGFIELD AMB  
EMS2 : NONE LISTED

ESN 167  
LAW : WESTMINSTER VSP  
FIRE : WEST WEATHERSFIELD FD  
EMS : GOLDEN CROSS AMB-W WEATHERSFIELD  
EMS2 : NONE LISTED

BALTIMORE

WEATHERSFIELD

3625

117

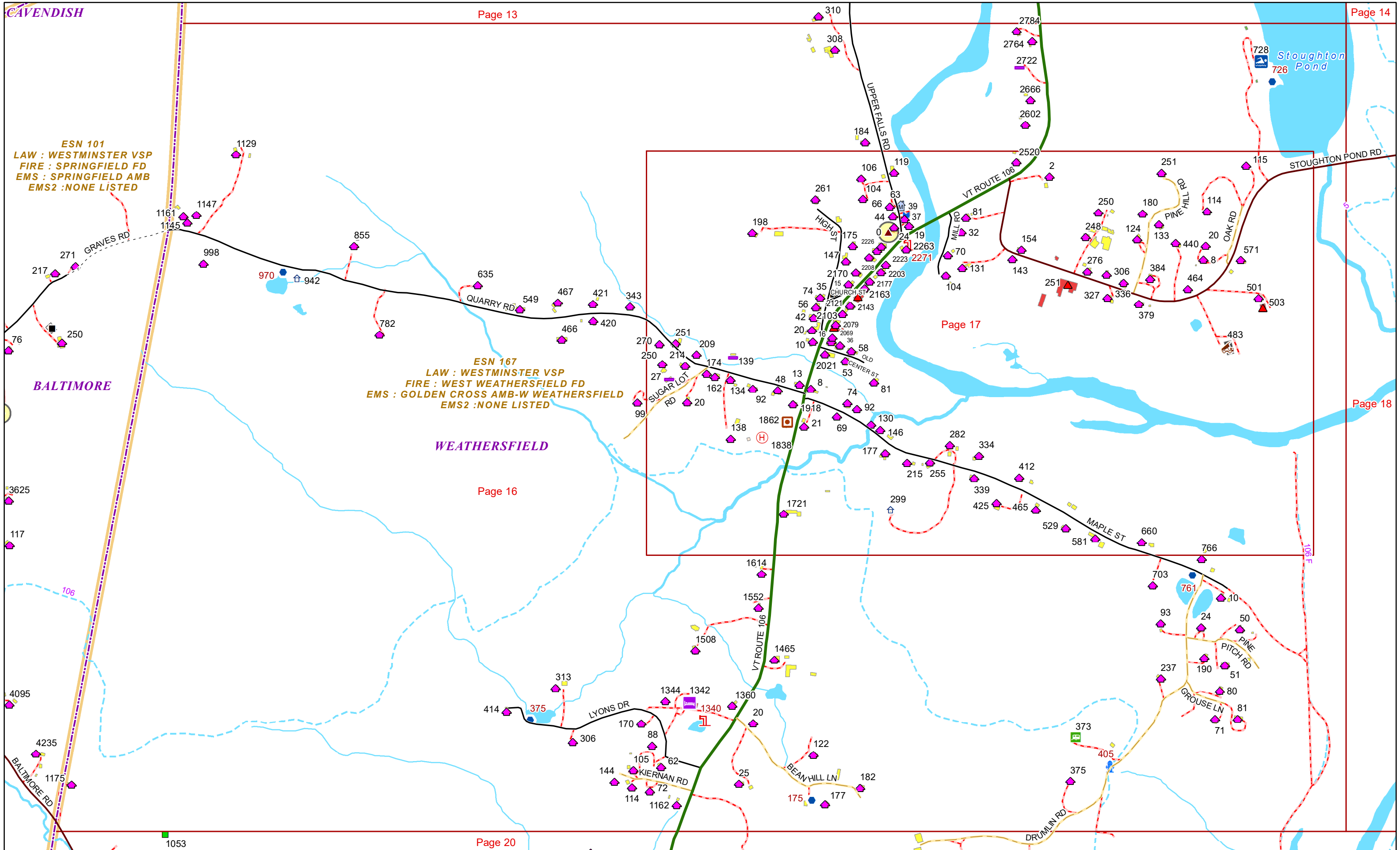
106

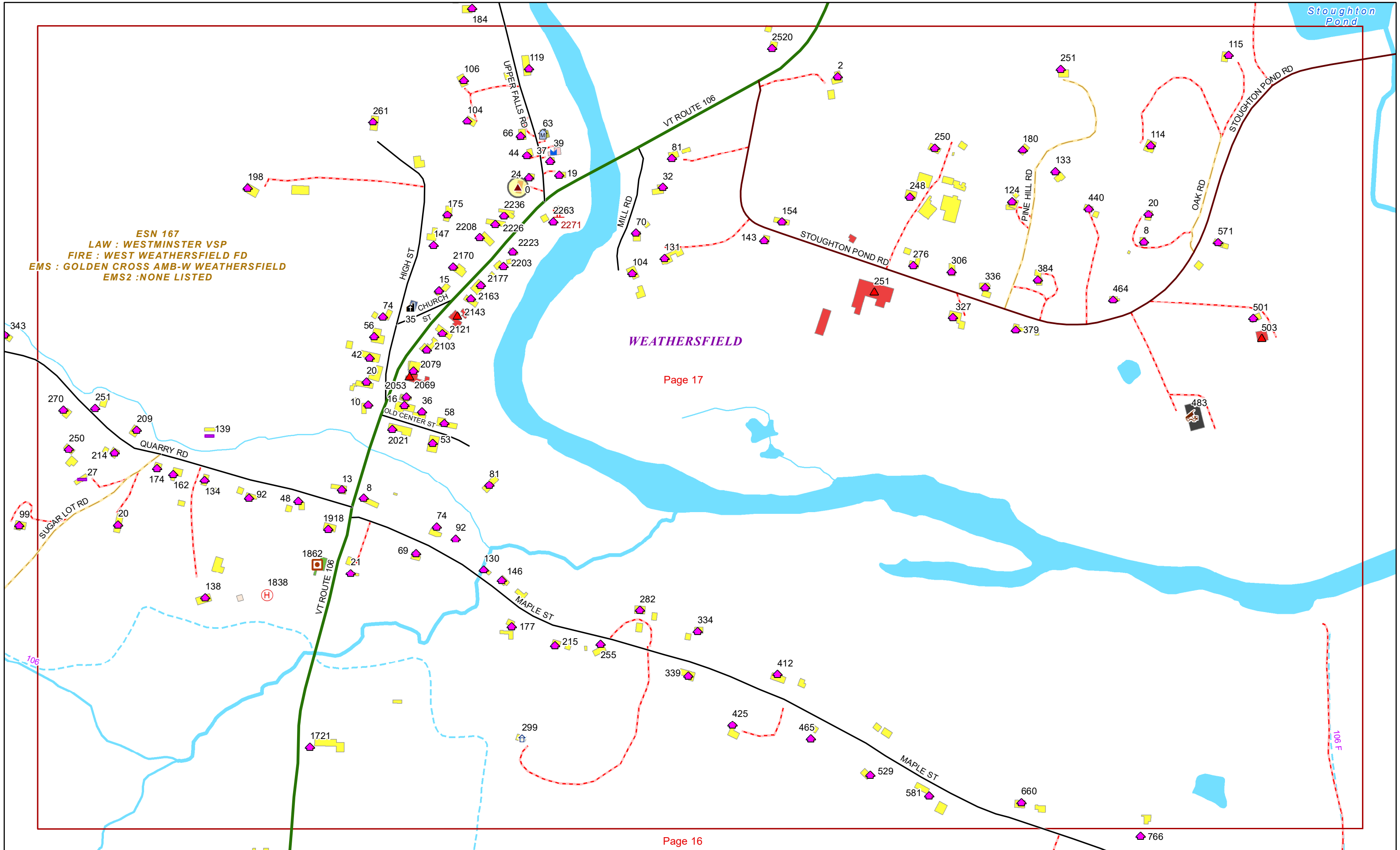
4095

4235

1175

1053





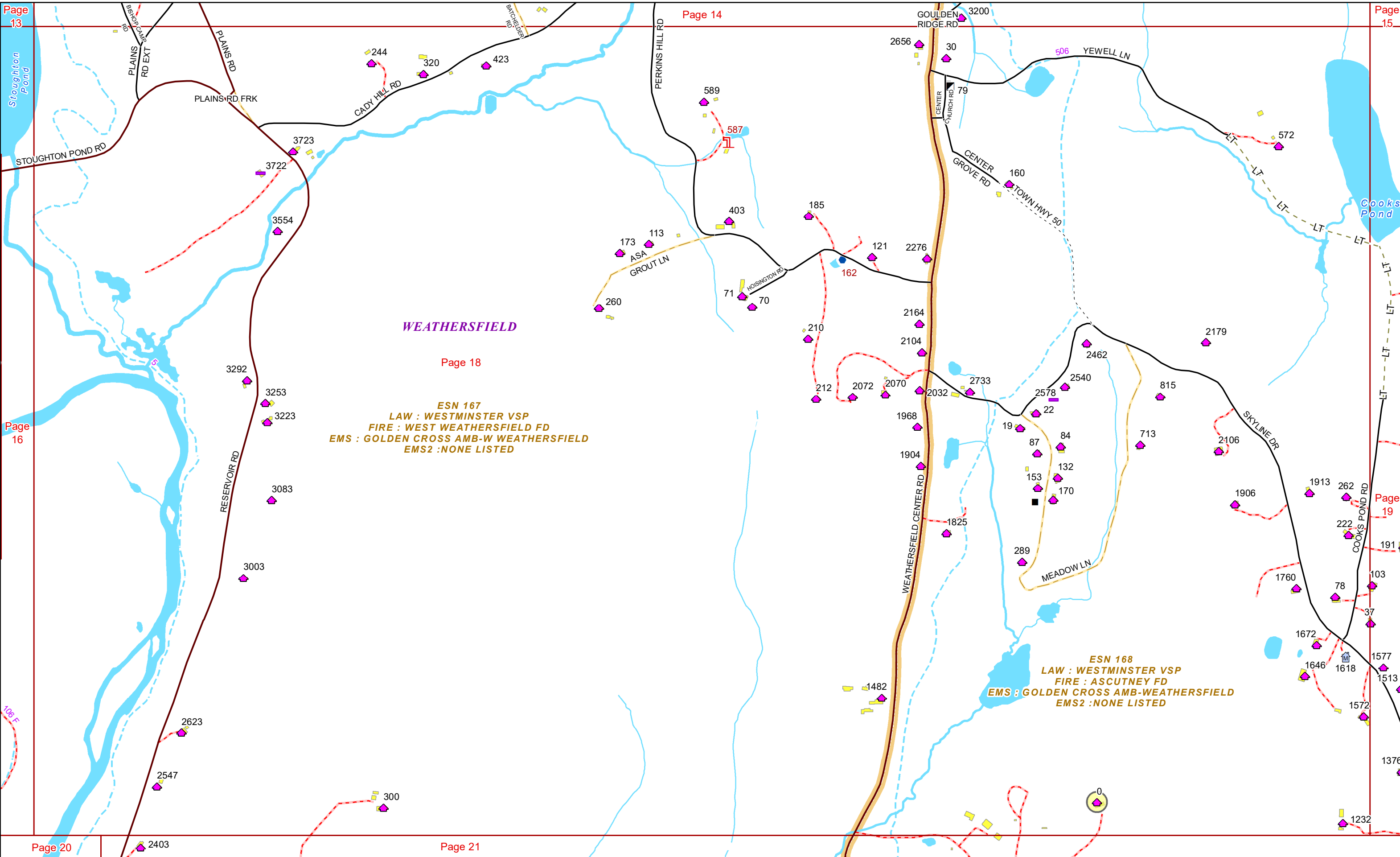
ESN 167  
LAW : WESTMINSTER VSP  
FIRE : WEST WEATHERSFIELD FD  
EMS : GOLDEN CROSS AMB-W WEATHERSFIELD  
EMS2 : NONE LISTED

WEATHERSFIELD

Page 17

Page 16



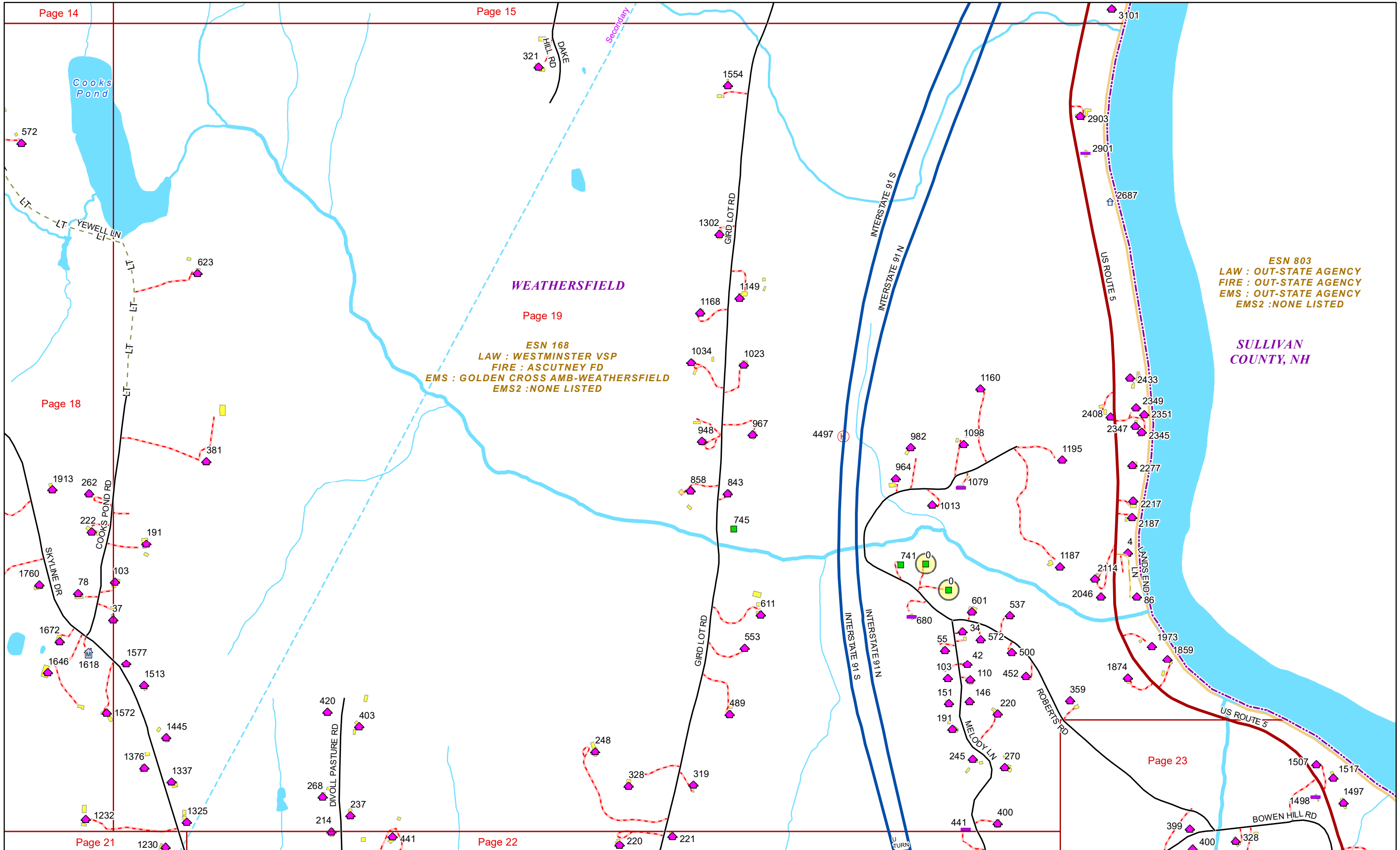


**WEATHERSFIELD**

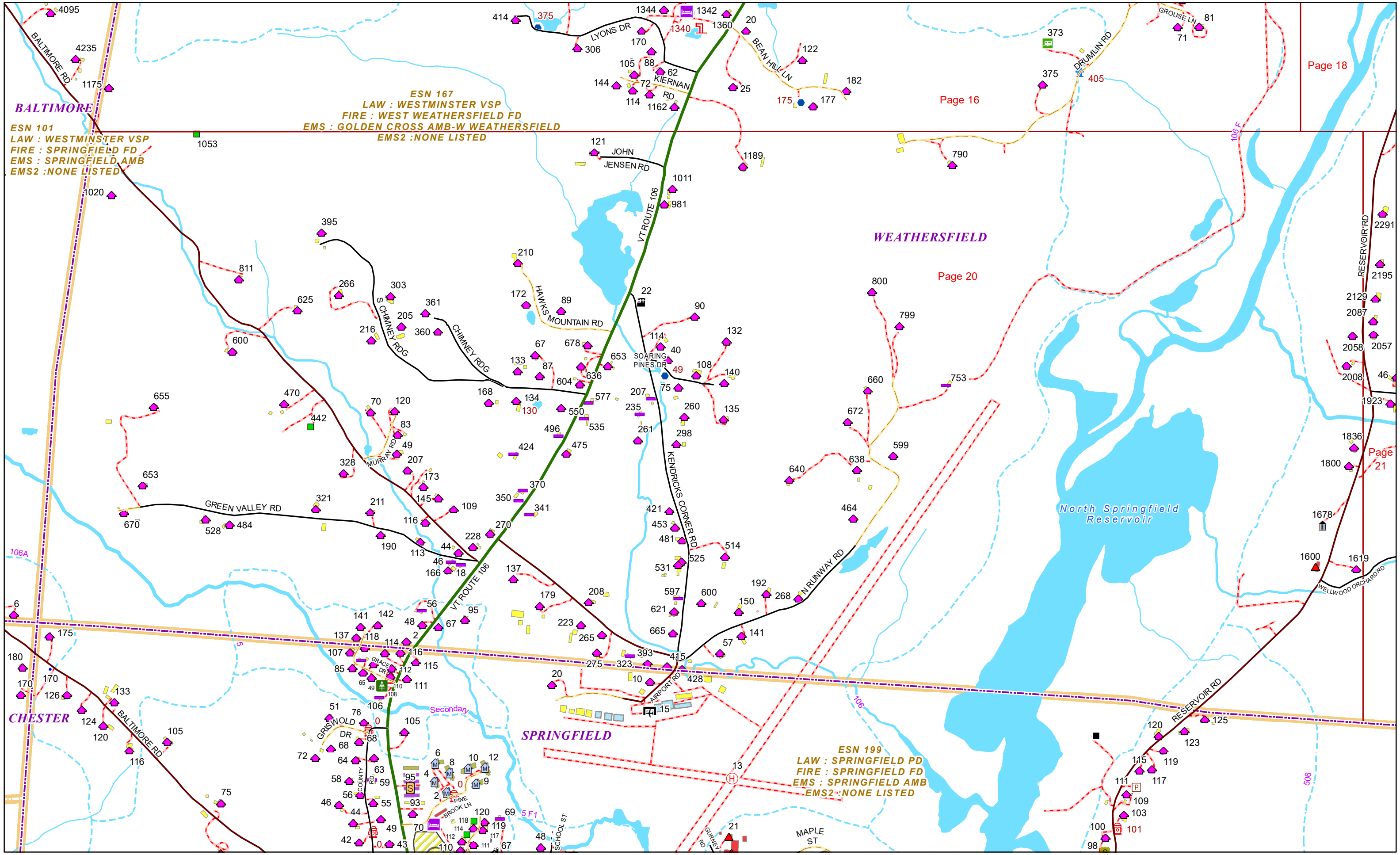
**ESN 168**  
LAW : WESTMINSTER VSP  
FIRE : ASCUTNEY FD  
EMS : GOLDEN CROSS AMB-WEATHERSFIELD  
EMS2 : NONE LISTED

**ESN 803**  
LAW : OUT-STATE AGENCY  
FIRE : OUT-STATE AGENCY  
EMS : OUT-STATE AGENCY  
EMS2 : NONE LISTED

**SULLIVAN COUNTY, NH**







**BALTIMORE**  
ESN 101  
LAW : WESTMINSTER VSP  
FIRE : SPRINGFIELD FD  
EMS : SPRINGFIELD AMB  
EMS2 : NONE LISTED

**ESN 167**  
LAW : WESTMINSTER VSP  
FIRE : WEST WEATHERSFIELD FD  
EMS : GOLDEN CROSS AMB-W WEATHERSFIELD  
EMS2 : NONE LISTED

**ESN 199**  
LAW : SPRINGFIELD PD  
FIRE : SPRINGFIELD FD  
EMS : SPRINGFIELD AMB  
EMS2 : NONE LISTED

**CHESTER**

**SPRINGFIELD**

**WEATHERSFIELD**

North Springfield Reservoir

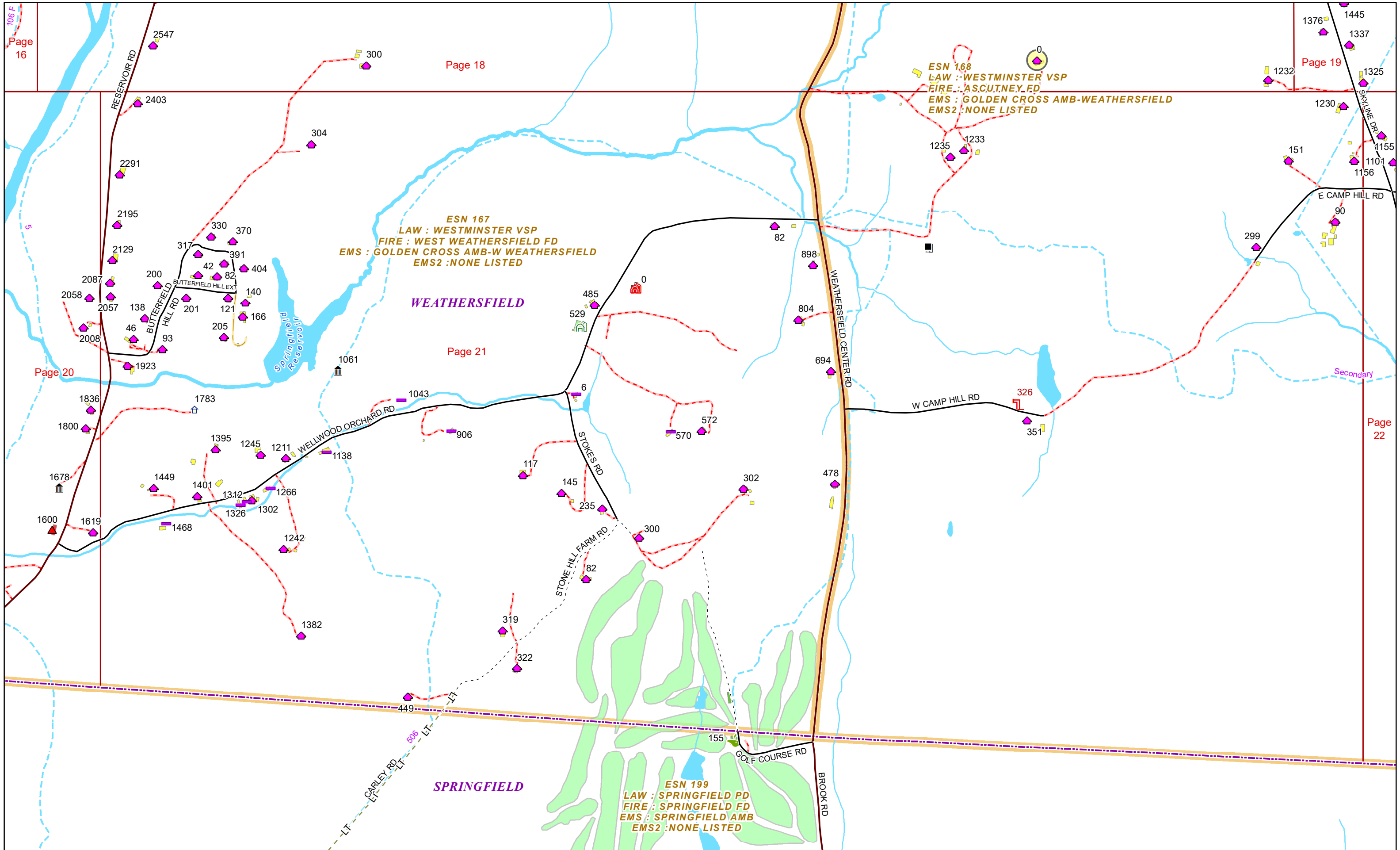
Page 18

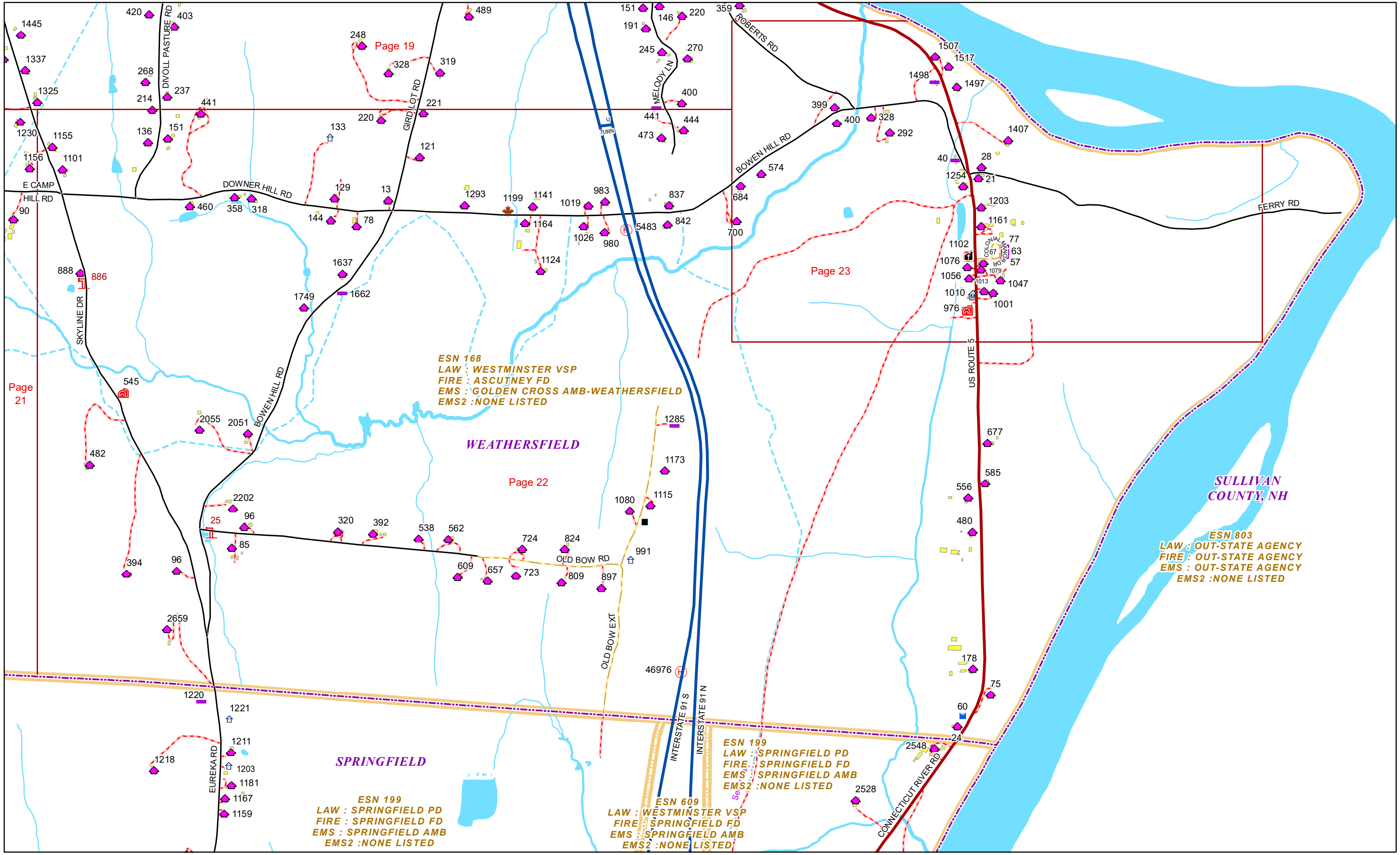
Page 16

Page 20

Page 21







Page 19

Page 23

Page 21

Page 22

**ESN 168**  
 LAW : WESTMINSTER VSP  
 FIRE : ASCUTNEY FD  
 EMS : GOLDEN CROSS AMB-WEATHERSFIELD  
 EMS2 : NONE LISTED

**ESN 803**  
 LAW : OUT-STATE AGENCY  
 FIRE : OUT-STATE AGENCY  
 EMS : OUT-STATE AGENCY  
 EMS2 : NONE LISTED

**ESN 199**  
 LAW : SPRINGFIELD PD  
 FIRE : SPRINGFIELD FD  
 EMS : SPRINGFIELD AMB  
 EMS2 : NONE LISTED

**ESN 609**  
 LAW : WESTMINSTER VSP  
 FIRE : SPRINGFIELD FD  
 EMS : SPRINGFIELD AMB  
 EMS2 : NONE LISTED

**ESN 199**  
 LAW : SPRINGFIELD PD  
 FIRE : SPRINGFIELD FD  
 EMS : SPRINGFIELD AMB  
 EMS2 : NONE LISTED



