


VERMONT E9-1-1 MapBook

Weston

E9-1-1 MapBook with GIS Data

Use constraints: The 9-1-1 related data layers (Esites, Landmarks, Roads, Driveways, Footprints, Atlas Sheets, ESZ, etc.) were developed and designed for Enhanced 9-1-1 purposes only. The user should understand that the nature of the Enhanced 9-1-1 data layers means they are never complete. **Each municipal government is responsible for maintenance of the E9-1-1 database.** Other data (non-E9-1-1 related) used in the Vermont E9-1-1 MapBook is acquired from the Vermont Center for Geographic Information (VCGI) (vcgi.vermont.gov) and local Regional Planning Commissions.

Disclaimer:
This Vermont E9-1-1 MapBook and GIS data is for general reference only. Data layers that appear on the map may or may not be accurate, current or otherwise reliable. The E9-1-1 Board and the State of Vermont make no representations of any kind, including but not limited to the warranties of merchantability or fitness for a particular use, not are any such warranties to be implied with respect to the GIS data and MapBook.

For Questions/Updates:
Contact VT Enhanced 9-1-1 Board:
Phone: 802-828-4911
Email: e911.info@vermont.gov
Website: e911.vermont.gov



























1/17/2024



























































Legend





























ESITES




























SITETYPE

-  **COMMERCIAL
-  **CULTURAL
-  **EDUCATIONAL
-  **GOVERNMENT
-  **INDUSTRIAL
-  **OTHER COMMERCIAL
-  **PUBLIC GATHERING
-  **UTILITY
-  ABANDONED
-  ACCESS POINT
-  ACCESSORY BARN
-  ACCESSORY BUILDING
-  AIR SUPPORT / MAINTENANCE FACILITY
-  AIR TRAFFIC CONTROL CENTER / COMMAND CENTER
-  AIRPORT TERMINAL
-  AMBULANCE SERVICE
-  AUDITORIUM / CONCERT HALL / THEATER / OPERA HOUSE
-  BANK
-  BOAT RAMP / DOCK
-  BORDER CROSSING
-  BORDER PATROL
-  BREWERY
-  BUS STATION / DISPATCH FACILITY
-  CAMP
-  CAMPGROUND
-  CEMETERY

-  CITY / TOWN HALL
-  COAST GUARD
-  COLLEGE / UNIVERSITY
-  COMMERCIAL CONSTRUCTION SERVICE
-  COMMERCIAL FARM
-  COMMERCIAL GARAGE
-  COMMERCIAL W/RESIDENCE
-  COMMUNICATION BOX
-  COMMUNICATION TOWER
-  COMMUNITY / RECREATION FACILITY
-  CONDOMINIUM
-  COURT HOUSE
-  CUSTOMS SERVICE
-  DAY CARE FACILITY
-  DEVELOPMENT SITE
-  EBS TOWER
-  EMERGENCY PHONE / CALLBOX
-  FAIR / EXHIBITION/ RODEO GROUNDS
-  FERRY TERMINAL / DISPATCH FACILITY
-  FIRE STATION
-  FISH FARM / HATCHERY
-  FITNESS FACILITY
-  FOOD DISTRIBUTION CENTER
-  GAS STATION
-  GATED W/BUILDING
-  GATED W/O BUILDING
-  GOLF COURSE
-  GRAVEL PIT / QUARRY / MINE




















-  GREENHOUSE / NURSERY
-  GROCERY STORE
-  HARBOR / MARINA
-  HAZARDOUS MATERIALS FACILITY
-  HAZARDOUS STORAGE FACILITY
-  HEALTH CLINIC
-  HELIPAD / HELIPORT / HELISPOT
-  HISTORIC SITE / POINT OF INTEREST
-  HOSPITAL / MEDICAL CENTER
-  HOUSE OF WORSHIP
-  HYDROELECTRIC FACILITY
-  ICE ARENA
-  INSTITUTIONAL RESIDENCE / DORM / BARRACKS
-  LANDFILL
-  LAW ENFORCEMENT
-  LIBRARY
-  LODGING B&B / HOTEL / MOTEL / INN
-  LOOKOUT TOWER
-  LUMBER MILL / SAW MILL
-  MANUFACTURING FACILITY
-  MOBILE HOME
-  MORGUE
-  MULTI-FAMILY DWELLING
-  MUSEUM
-  NATIONAL GUARD /
-  NUCLEAR FACILITY
-  NURSING HOME / LONG TERM CARE
-  OFFICE BUILDING

-  OIL / GAS FACILITY
-  OTHER
-  OTHER RESIDENTIAL
-  OUTPATIENT CLINIC
-  PARK AND RIDE / COMMUTER
-  PHARMACY
-  PICNIC AREA
-  POST OFFICE
-  PRISON / CORRECTIONAL FACILITY
-  PRIVATE AND EXPRESS SHIPPING FACILITY
-  PSAP
-  PUBLIC BEACH
-  PUBLIC TELEPHONE
-  PUBLIC WATER SUPPLY INTAKE
-  PUBLIC WATER SUPPLY WELL
-  PUMP STATION
-  RACE TRACK / DRAGSTRIP
-  RAILROAD STATION
-  RESIDENTIAL FARM
-  REST STOP / ROADSIDE PARK
-  RESTAURANT
-  RETAIL FACILITY
-  RV HOOKUP
-  SCHOOL K / 12
-  SEASONAL HOME
-  SHOOTING RANGE
-  SINGLE FAMILY DWELLING
-  SKI AREA / ALPINE





-  SOLAR FACILITY
-  SPORTS ARENA /
-  STATE CAPITOL
-  STATE GARAGE
-  STATE GOVERNMENT FACILITY
-  STATE PARK
-  STORAGE UNITS
-  SUBSTATION
-  SUGARHOUSE
-  TEMPORARY STRUCTURE
-  TOWN GARAGE
-  TOWN OFFICE
-  TRAILHEAD
-  TRANSFER STATION
-  UNKNOWN
-  US FOREST FACILITY
-  US GOVERNMENT FACILITY
-  UTILITY POLE W/PHONE
-  VETERINARY HOSPITAL / CLINIC
-  VISITOR / INFORMATION CENTER
-  WAREHOUSE
-  WASTE / BIOMASS FACILITY
-  WASTEWATER TREATMENT PLANT
-  WATER TANK
-  WATER TOWER
-  WIND FACILITY / WIND TOWER
-  YOUTH CAMP

Legend

Roads

-  Interstate Highway
-  US Highway
-  State Highway
-  Town Highway Class 1
-  Town Highway Class 2
-  Town Highway Class 3
-  Town Highway Class 4
-  Private
-  Driveway
-  Discontinued Road
-  Legal Trail
-  Ferry
-  Military - no public access
-  National Forest Highway
-  State Forest Highway
-  Proposed
-  Rivers
-  Driveways
-  Railroad

Hydrants

-  Drafting Site
-  Dry Hydrant
-  Municipal Hydrant
-  Pressurized Hydrant

Townline





Emergency Service Zones



FootPrints

-  Airport
-  Solar Field
-  Alpine Trail Easiest
-  Alpine Trail Intermediate
-  Alpine Trail Advanced
-  Alpine Trail Expert
-  Alpine Glade Marked
-  Alpine Glade Not Marked
-  Building
-  Farm
-  Golf Course
-  Quarry
-  Park
-  Shopping Center
-  Stadium/Arena
-  Other

Addressing Error

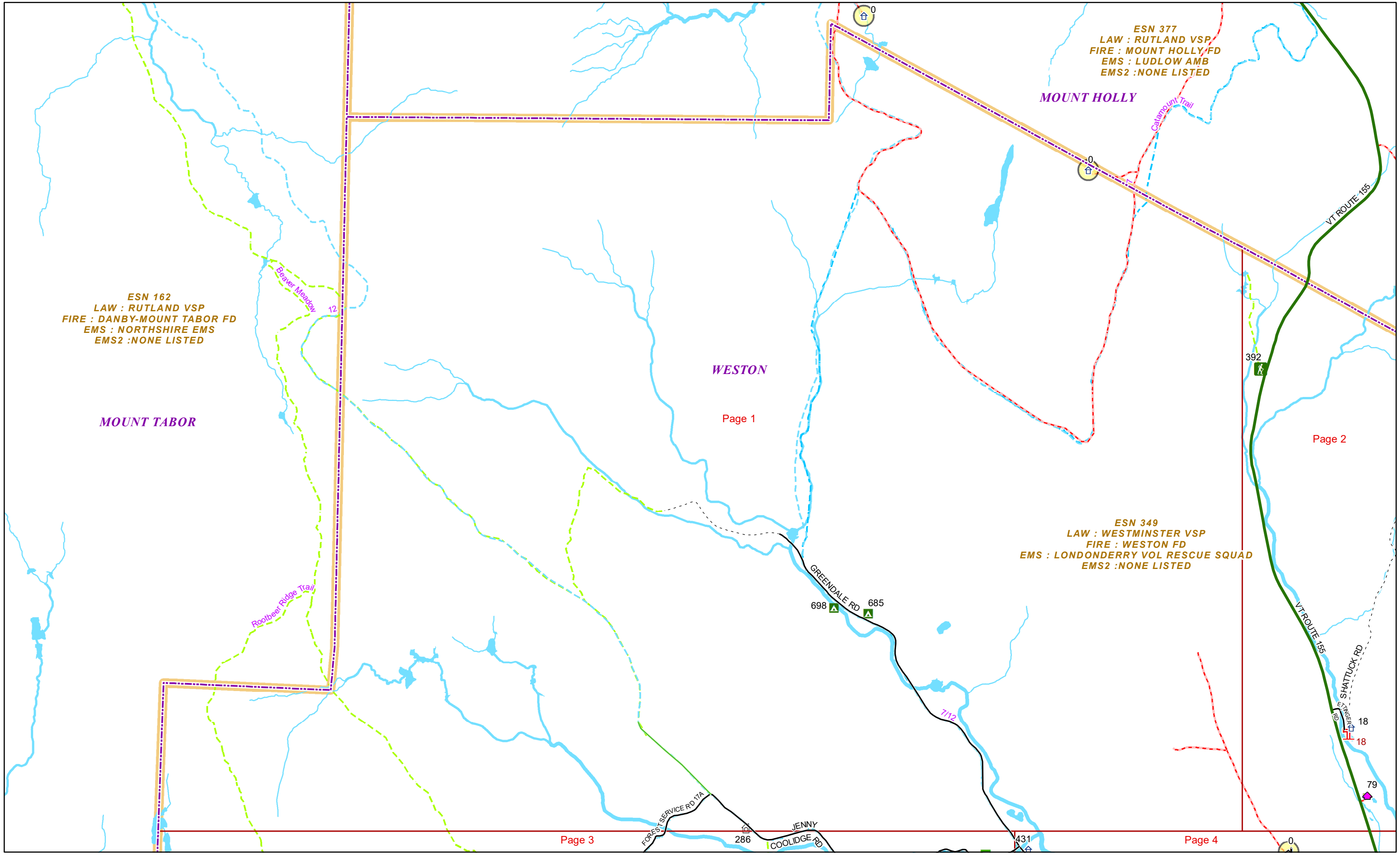
-  Orange - Duplicated Addressed Building
-  Yellow - Unnumbered Building

WESTON Road Name Index

ROAD NAME	PAGE(S)
ALANS WAY	10
ARDIS LN	7
BAILEY RD	5
BENSON LN	6
BOYNTON RD	10
BURTON RD	5
CASCADE FARM RD	4
CASPER LN	10
CHESTER MOUNTAIN RD	5
CIDER MILL RD	2
DALE RD	9
ETTINGER RD	2
FELTON RD	4
FIELDS RD	10
FOREST SERVICE RD 17A	1,3
FOSTER RD	7
GREENDALE RD	1,4,5,6
HELLS PEAK RD	9
HIGHLAND VIEW RD	9
HOLBROOK RD	10
HOLDEN HILL RD	7,9
HOLT MOUNTAIN RD	1,7

ROAD NAME	PAGE(S)
JAQUITH RD	3
JENNY COOLIDGE RD	1
JOHNSON HILL RD	9,10
KILE RD	4
LANDGROVE RD	7,8
LAWRENCE HILL RD	5,7,8
LEGAL TRAIL 1	3
LEGAL TRAIL 2	3
LONGLEY LOOP	10
LOOP RD	9
MAIN ST	7,8
MAPLE HILL RD	6
MARKHAM LN	8
MIDDLE RD	9
MILL LN	8
MORGAN HILL RD	7
MOSES POND RD	3,4,5
OBED MOORE RD	5
OLD COUNTY RD	4
OLD TAVERN RD	9,10
ORTON LN	8
PARK ST	8

ROAD NAME	PAGE(S)
PARKER LN	5
PEABODY HILL RD	5
PEASE RD	4
PIPER HILL RD	7,9,10
PRIORY HILL RD	4
ROBBIES RD	9
ROGERS LN	9
SCHOOL HOUSE LN	10
SERENE LN	8
SHATTUCK RD	2
SHAW KNOLL RD	9
SLAWSON RD	2
STEVENS LOOP	4
SUMMIT TRAIL RD	9
TROUT CLUB RD	3
TURNER RD	3
VT ROUTE 100	2,4,5,6,7,9,10
VT ROUTE 155	2,4,21
WADLEIGH LN	9
WILDES WAY	5
WOODCOCK LN	10



ESN 162
LAW : RUTLAND VSP
FIRE : DANBY-MOUNT TABOR FD
EMS : NORTHSHIRE EMS
EMS2 : NONE LISTED

ESN 377
LAW : RUTLAND VSP
FIRE : MOUNT HOLLY FD
EMS : LUDLOW AMB
EMS2 : NONE LISTED

ESN 349
LAW : WESTMINSTER VSP
FIRE : WESTON FD
EMS : LONDONDERRY VOL RESCUE SQUAD
EMS2 : NONE LISTED

WESTON

MOUNT TABOR

MOUNT HOLLY

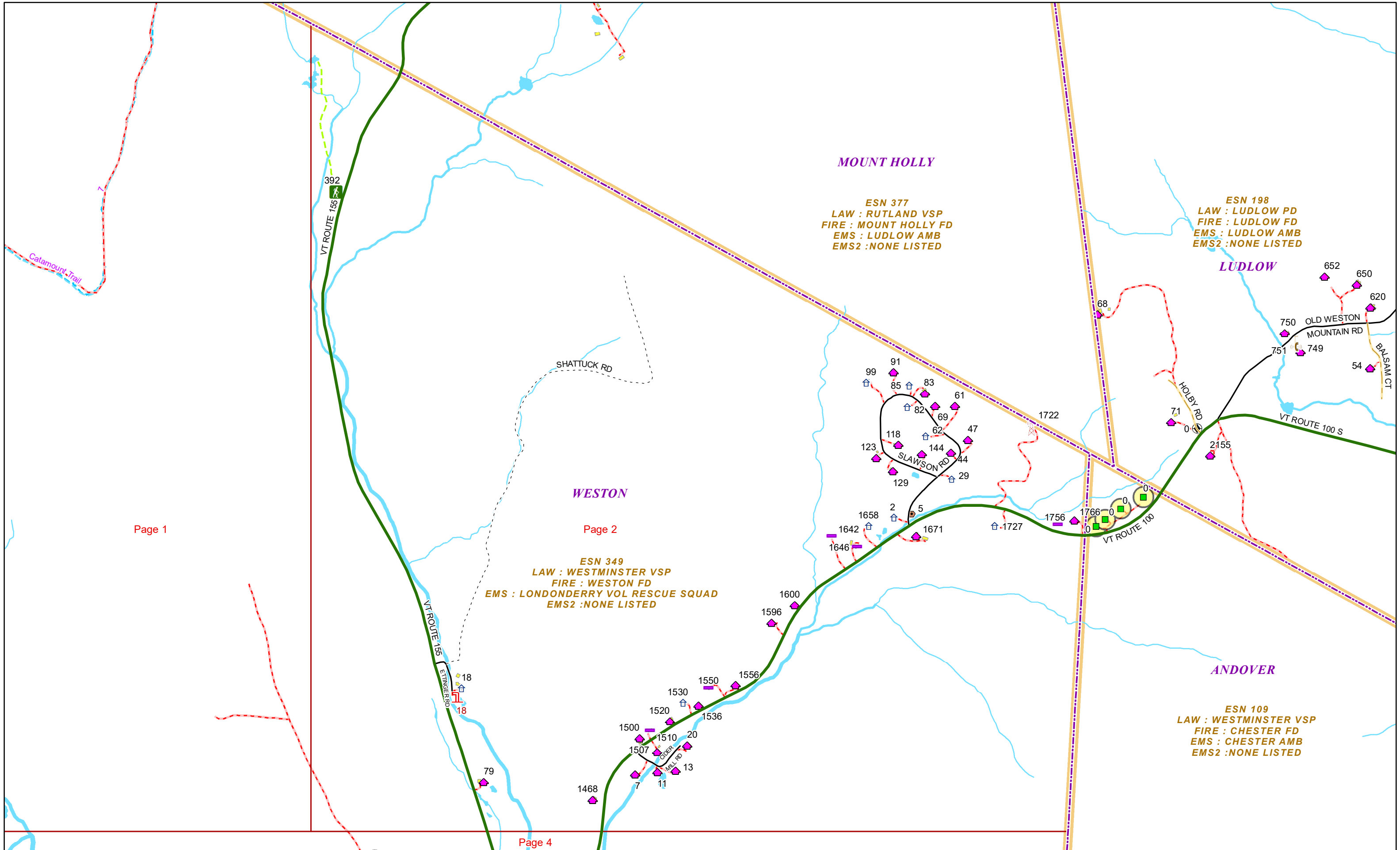
Page 1

Page 2

Page 3

Page 4



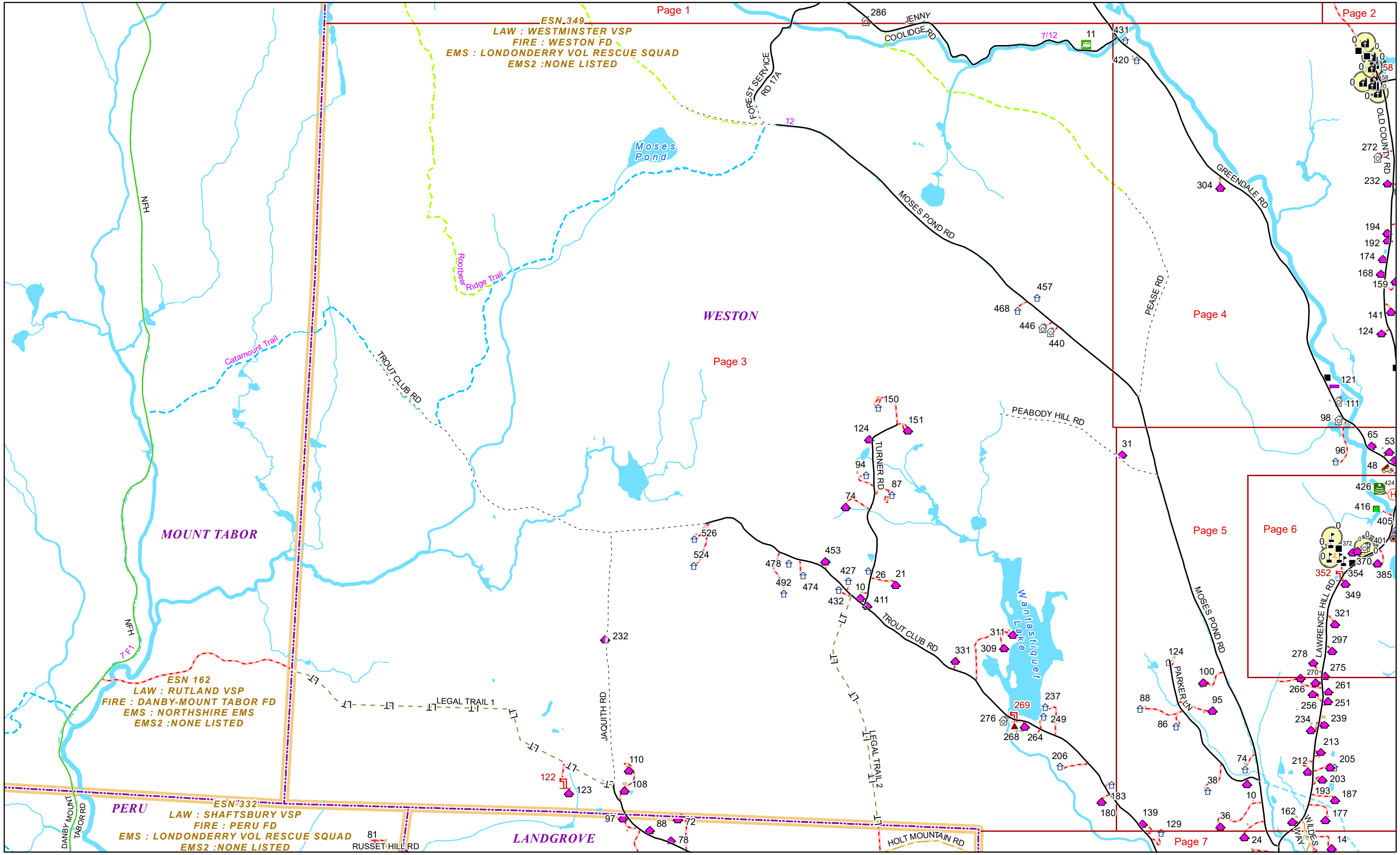


Page 1

Page 2

Page 4





ESN 349
LAW : WESTMINSTER VSP
FIRE : WESTON FD
EMS : LONDONDERRY VOL RESCUE SQUAD
EMS2 : NONE LISTED

ESN 162
LAW : RUTLAND VSP
FIRE : DANBY-MOUNT TABOR FD
EMS : NORTHSHIRE EMS
EMS2 : NONE LISTED

ESN 332
LAW : SHAFTSBURY VSP
FIRE : PERU FD
EMS : LONDONDERRY VOL RESCUE SQUAD
EMS2 : NONE LISTED

Page 1

Page 2

WESTON

MOUNT TABOR

PERU

LANDGROVE

Page 3

Page 4

Page 5

Page 6

Page 7

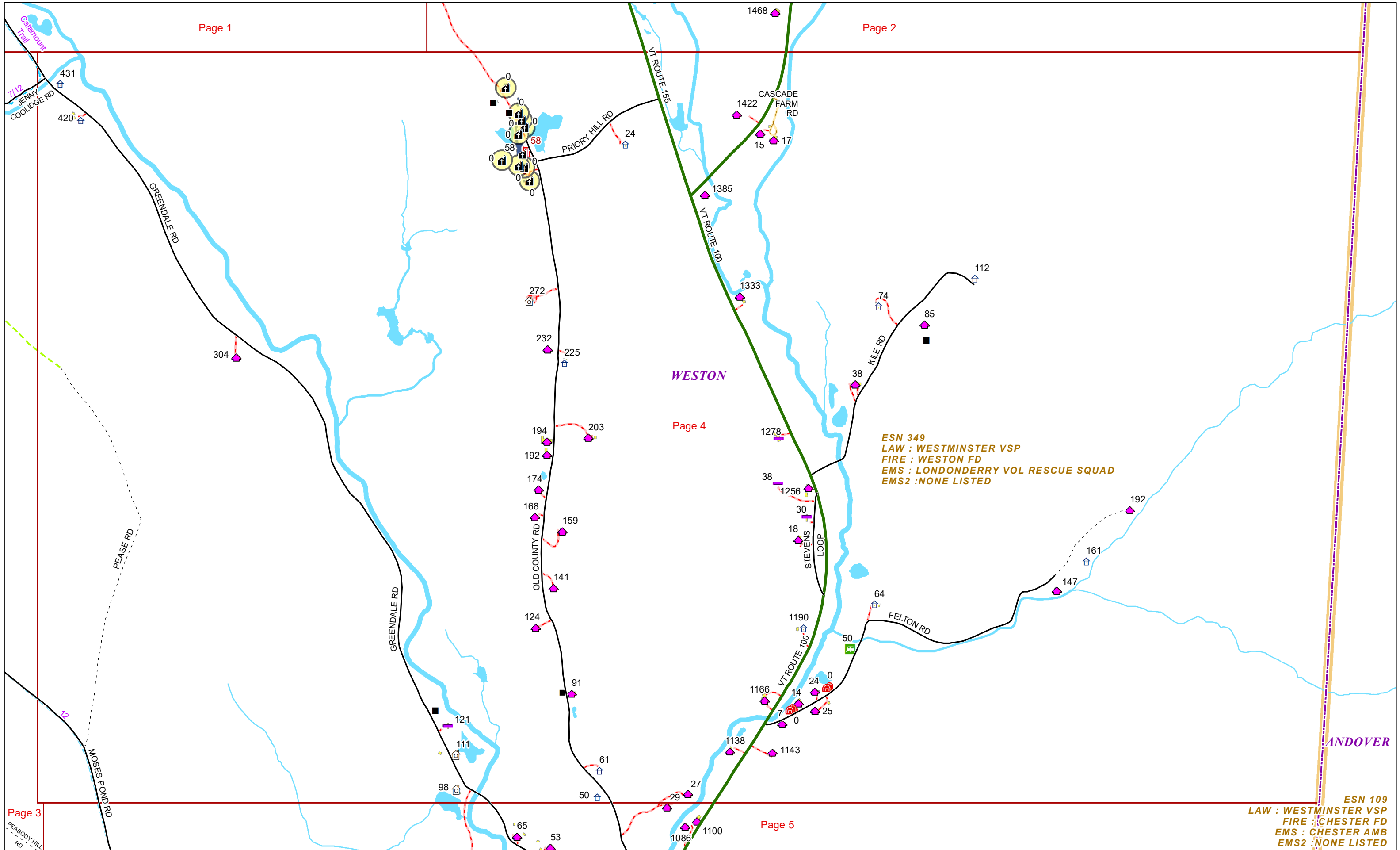


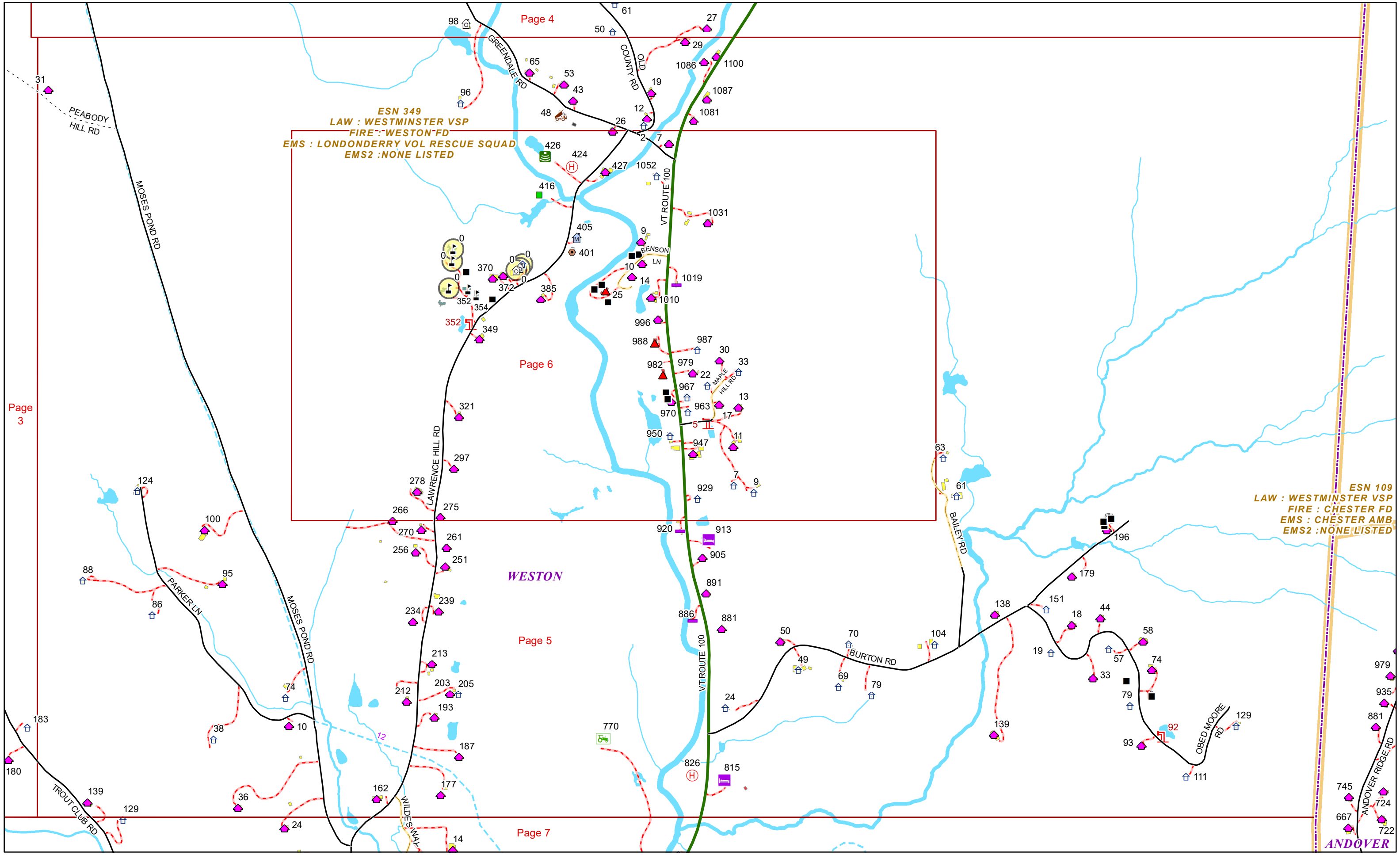
WESTON

ESN 349
 LAW : WESTMINSTER VSP
 FIRE : WESTON FD
 EMS : LONDONDERRY VOL RESCUE SQUAD
 EMS2 : NONE LISTED

ANDOVER

ESN 109
 LAW : WESTMINSTER VSP
 FIRE : CHESTER FD
 EMS : CHESTER AMB
 EMS2 : NONE LISTED





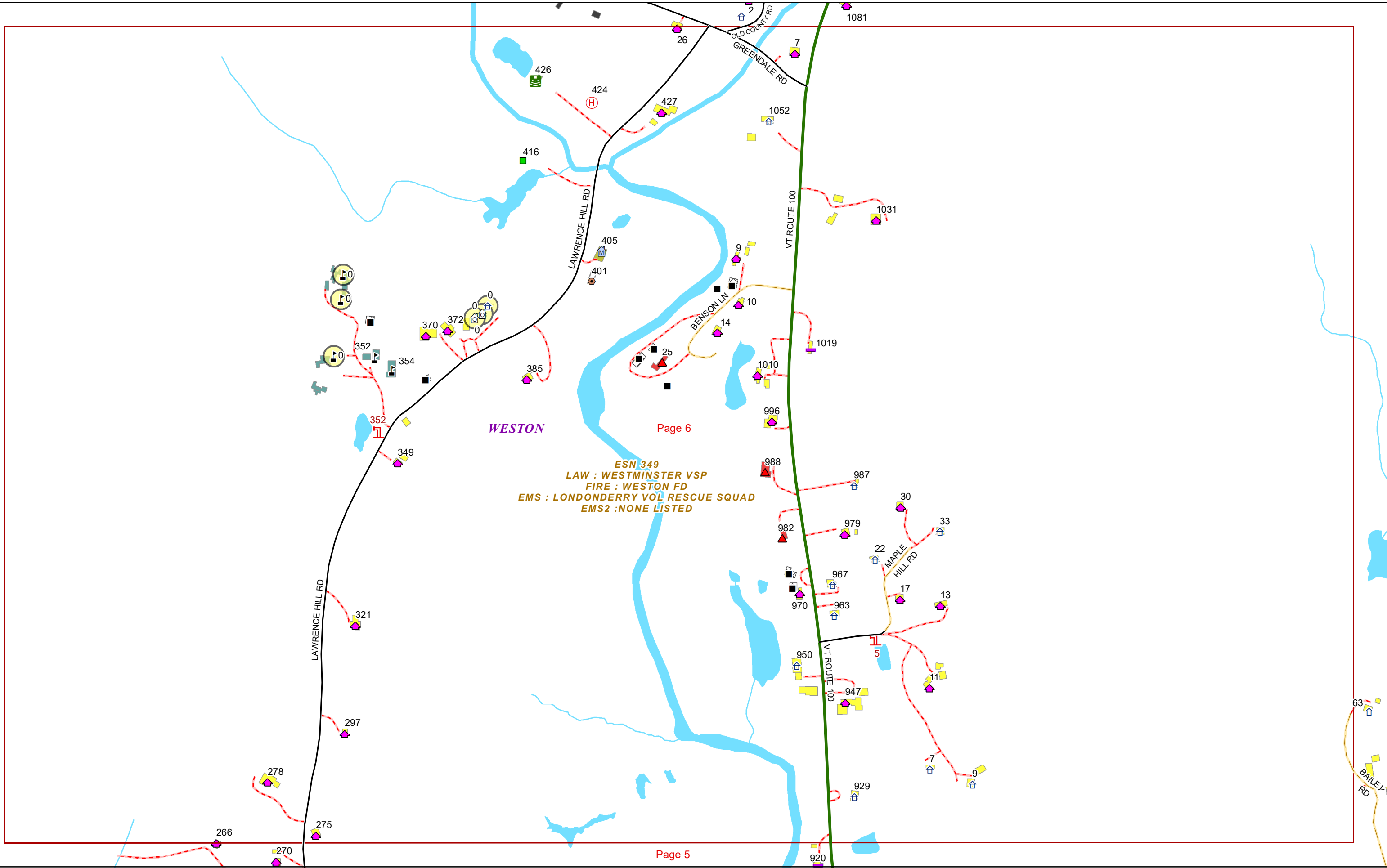
ESN 349
LAW : WESTMINSTER VSP
FIRE : WESTON FD
EMS : LONDONDERRY VOL RESCUE SQUAD
EMS2 : NONE LISTED

ESN 109
LAW : WESTMINSTER VSP
FIRE : CHESTER FD
EMS : CHESTER AMB
EMS2 : NONE LISTED

WESTON

ANDOVER





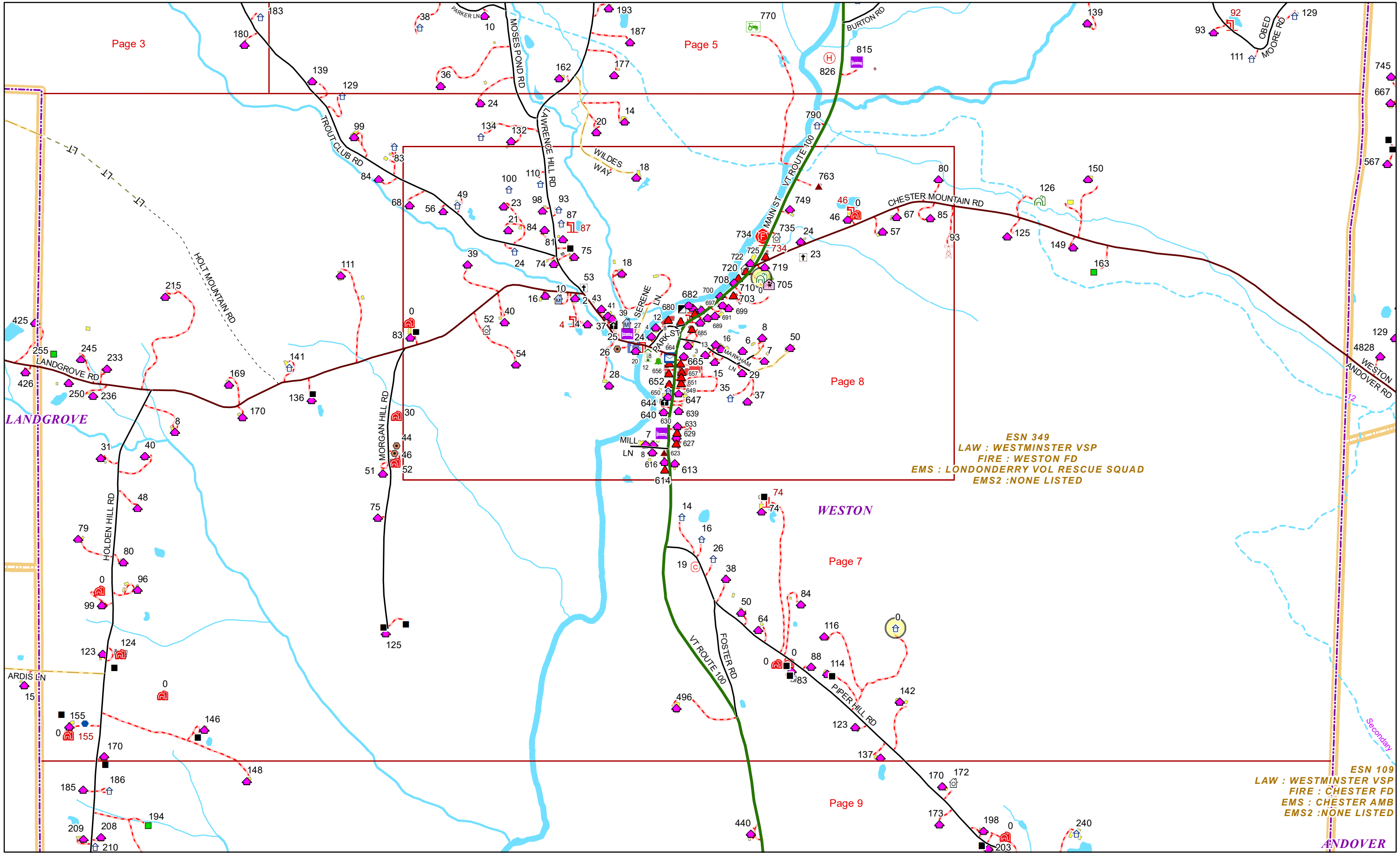
WESTON

Page 6

ESN 349
LAW : WESTMINSTER VSP
FIRE : WESTON FD
EMS : LONDONDERRY VOL RESCUE SQUAD
EMS2 : NONE LISTED

Page 5

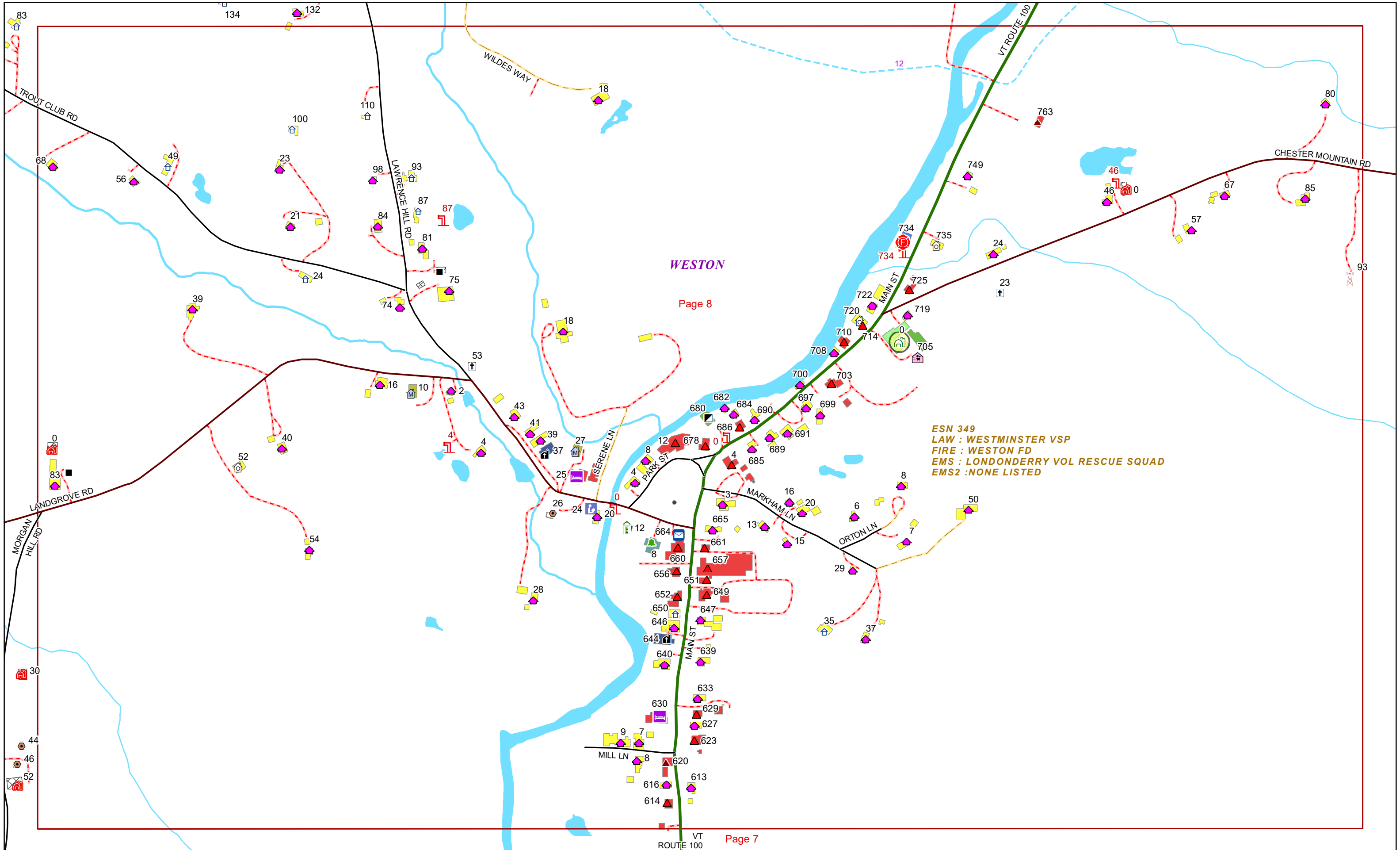




ESN 349
LAW : WESTMINSTER VSP
FIRE : WESTON FD
EMS : LONDONDERRY VOL RESCUE SQUAD
EMS2 : NONE LISTED

ESN 109
LAW : WESTMINSTER VSP
FIRE : CHESTER FD
EMS : CHESTER AMB
EMS2 : NONE LISTED





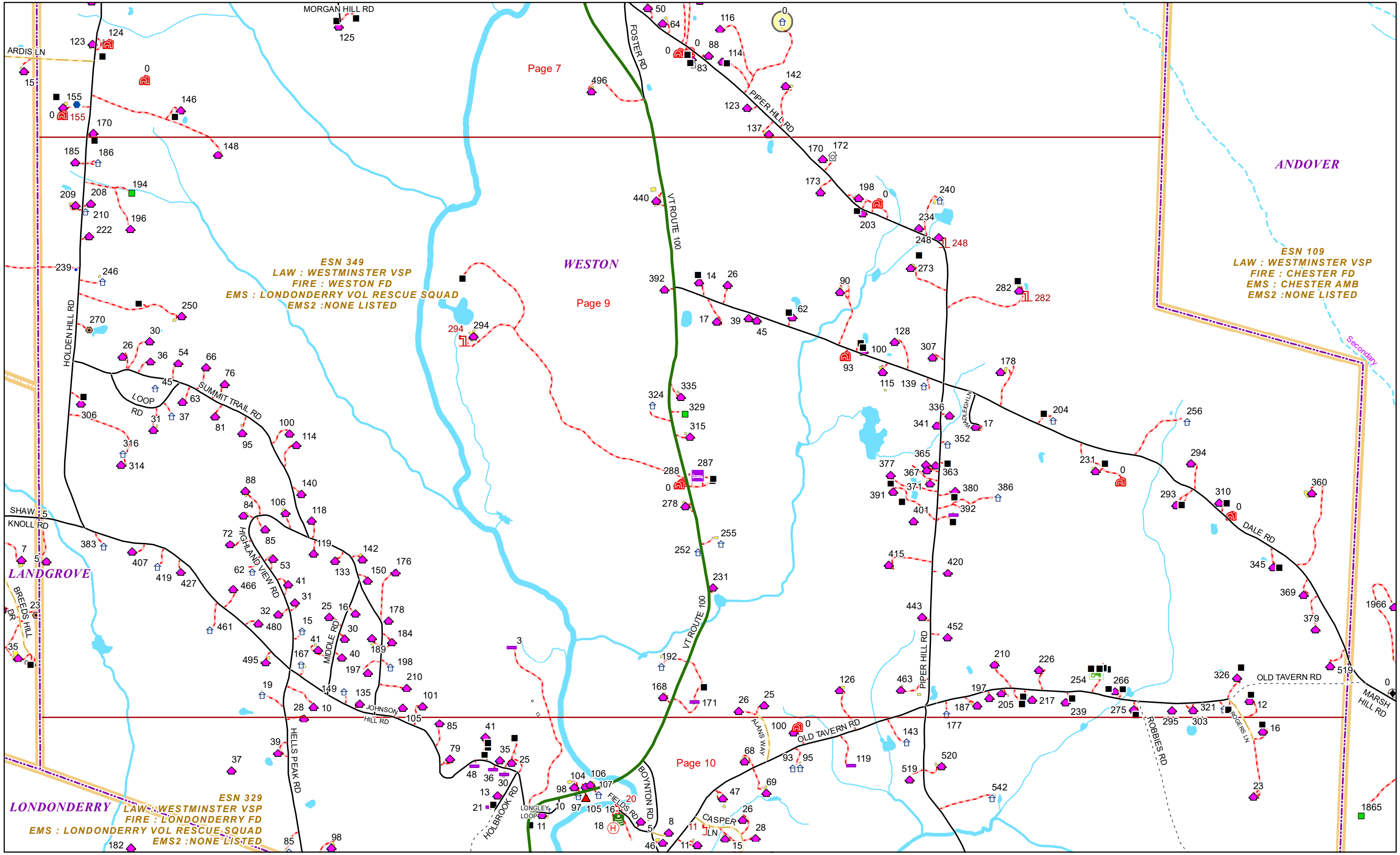
WESTON

Page 8

ESN 349
LAW : WESTMINSTER VSP
FIRE : WESTON FD
EMS : LONDONDERRY VOL RESCUE SQUAD
EMS2 : NONE LISTED

VT ROUTE 100 Page 7





Page 7

WESTON

Page 9

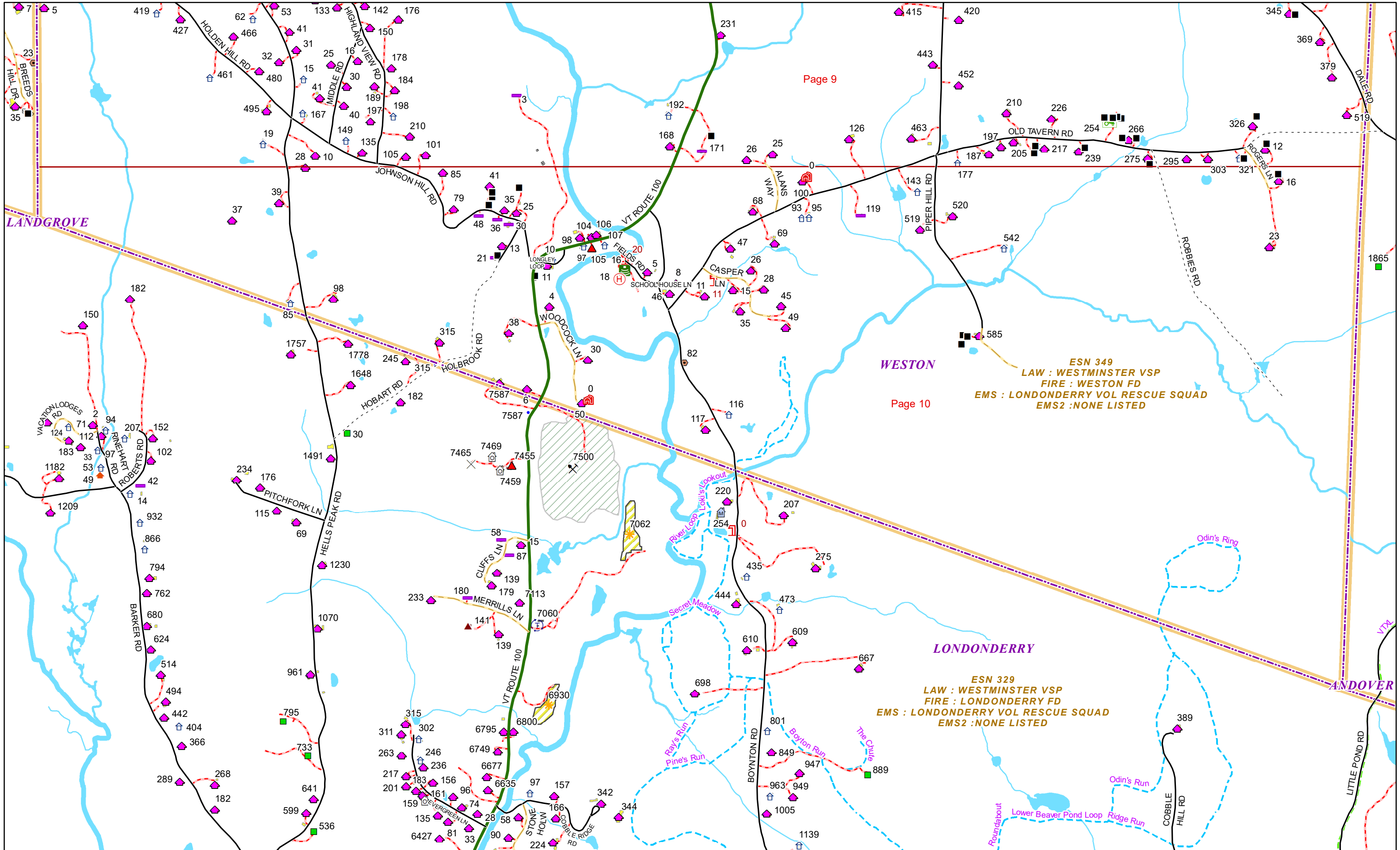
Page 10

ESN 349
LAW : WESTMINSTER VSP
FIRE : WESTON FD
EMS : LONDONDERRY VOL RESCUE SQUAD
EMS2 : NONE LISTED

ESN 109
LAW : WESTMINSTER VSP
FIRE : CHESTER FD
EMS : CHESTER AMB
EMS2 : NONE LISTED

ESN 329
LAW : WESTMINSTER VSP
FIRE : LONDONDERRY FD
EMS : LONDONDERRY VOL RESCUE SQUAD
EMS2 : NONE LISTED





Page 9

Page 10

ESN 349
LAW : WESTMINSTER VSP
FIRE : WESTON FD
EMS : LONDONDERRY VOL RESCUE SQUAD
EMS2 : NONE LISTED

ESN 329
LAW : WESTMINSTER VSP
FIRE : LONDONDERRY FD
EMS : LONDONDERRY VOL RESCUE SQUAD
EMS2 : NONE LISTED

