



VERMONT E9-1-1 MapBook

West Windsor

E9-1-1 MapBook with GIS Data

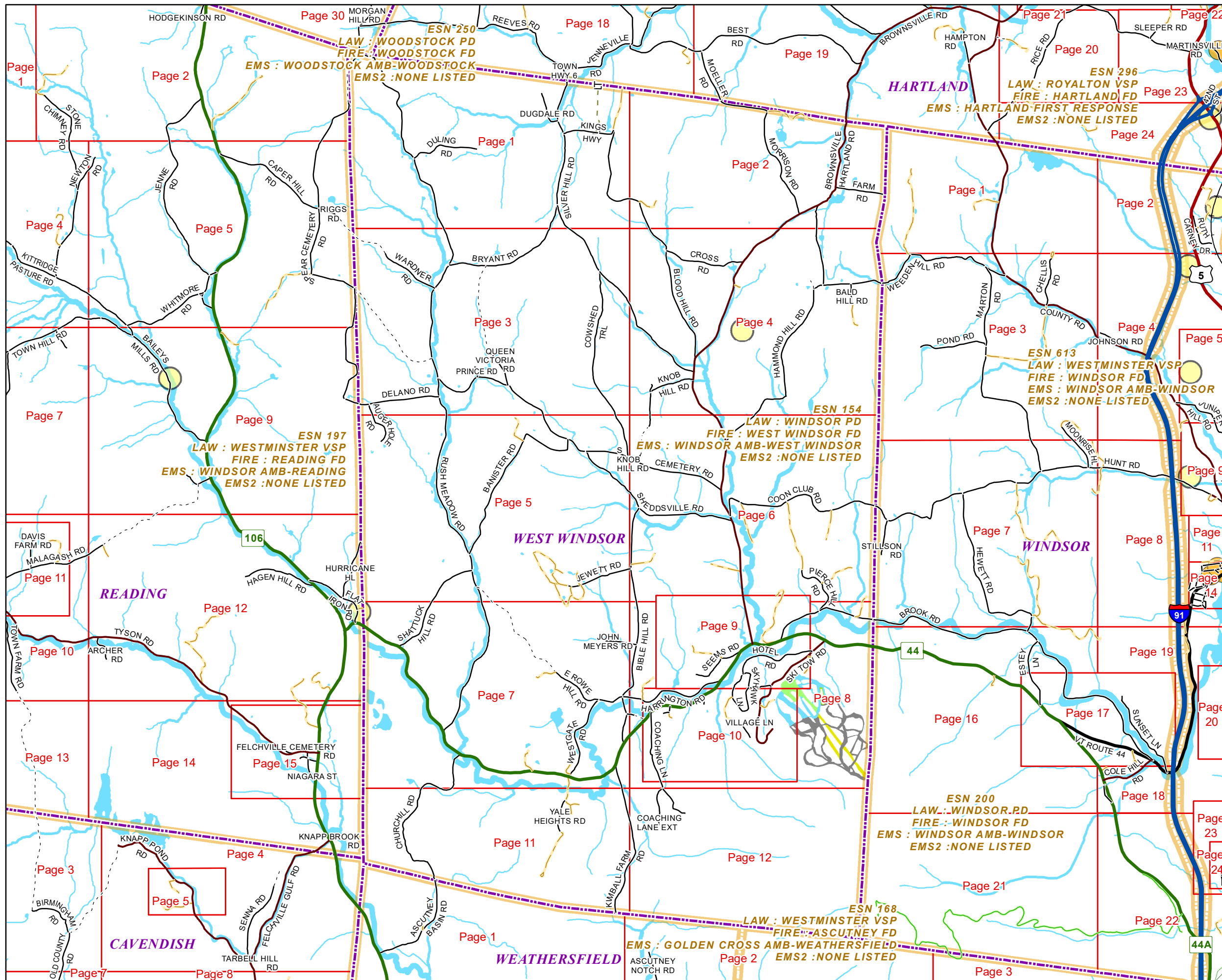
Use constraints: The 9-1-1 related data layers (Esites, Landmarks, Roads, Driveways, Footprints, Atlas Sheets, ESZ, etc.) were developed and designed for Enhanced 9-1-1 purposes only. The user should understand that the nature of the Enhanced 9-1-1 data layers means they are never complete. **Each municipal government is responsible for maintenance of the E9-1-1 database.** Other data (non-E9-1-1 related) used in the Vermont E9-1-1 MapBook is acquired from the Vermont Center for Geographic Information (VCGI) (vcgi.vermont.gov) and local Regional Planning Commissions.

Disclaimer:

This Vermont E9-1-1 MapBook and GIS data is for general reference only. Data layers that appear on the map may or may not be accurate, current or otherwise reliable. The E9-1-1 Board and the State of Vermont make no representations of any kind, including but not limited to the warranties of merchantability or fitness for a particular use, not are any such warranties to be implied with respect to the GIS data and MapBook.

For Questions/Updates:
 Contact VT Enhanced 9-1-1 Board:
 Phone: 802-828-4911
 Email: e911.info@vermont.gov
 Website: e911.vermont.gov



























1/17/2024



























































Legend





























ESITES




























SITETYPE

-  **COMMERCIAL
-  **CULTURAL
-  **EDUCATIONAL
-  **GOVERNMENT
-  **INDUSTRIAL
-  **OTHER COMMERCIAL
-  **PUBLIC GATHERING
-  **UTILITY
-  ABANDONED
-  ACCESS POINT
-  ACCESSORY BARN
-  ACCESSORY BUILDING
-  AIR SUPPORT / MAINTENANCE FACILITY
-  AIR TRAFFIC CONTROL CENTER / COMMAND CENTER
-  AIRPORT TERMINAL
-  AMBULANCE SERVICE
-  AUDITORIUM / CONCERT HALL / THEATER / OPERA HOUSE
-  BANK
-  BOAT RAMP / DOCK
-  BORDER CROSSING
-  BORDER PATROL
-  BREWERY
-  BUS STATION / DISPATCH FACILITY
-  CAMP
-  CAMPGROUND
-  CEMETERY

-  CITY / TOWN HALL
-  COAST GUARD
-  COLLEGE / UNIVERSITY
-  COMMERCIAL CONSTRUCTION SERVICE
-  COMMERCIAL FARM
-  COMMERCIAL GARAGE
-  COMMERCIAL W/RESIDENCE
-  COMMUNICATION BOX
-  COMMUNICATION TOWER
-  COMMUNITY / RECREATION FACILITY
-  CONDOMINIUM
-  COURT HOUSE
-  CUSTOMS SERVICE
-  DAY CARE FACILITY
-  DEVELOPMENT SITE
-  EBS TOWER
-  EMERGENCY PHONE / CALLBOX
-  FAIR / EXHIBITION/ RODEO GROUNDS
-  FERRY TERMINAL / DISPATCH FACILITY
-  FIRE STATION
-  FISH FARM / HATCHERY
-  FITNESS FACILITY
-  FOOD DISTRIBUTION CENTER
-  GAS STATION
-  GATED W/BUILDING
-  GATED W/O BUILDING
-  GOLF COURSE
-  GRAVEL PIT / QUARRY / MINE




















-  GREENHOUSE / NURSERY
-  GROCERY STORE
-  HARBOR / MARINA
-  HAZARDOUS MATERIALS FACILITY
-  HAZARDOUS STORAGE FACILITY
-  HEALTH CLINIC
-  HELIPAD / HELIPORT / HELISPOT
-  HISTORIC SITE / POINT OF INTEREST
-  HOSPITAL / MEDICAL CENTER
-  HOUSE OF WORSHIP
-  HYDROELECTRIC FACILITY
-  ICE ARENA
-  INSTITUTIONAL RESIDENCE / DORM / BARRACKS
-  LANDFILL
-  LAW ENFORCEMENT
-  LIBRARY
-  LODGING B&B / HOTEL / MOTEL / INN
-  LOOKOUT TOWER
-  LUMBER MILL / SAW MILL
-  MANUFACTURING FACILITY
-  MOBILE HOME
-  MORGUE
-  MULTI-FAMILY DWELLING
-  MUSEUM
-  NATIONAL GUARD /
-  NUCLEAR FACILITY
-  NURSING HOME / LONG TERM CARE
-  OFFICE BUILDING

-  OIL / GAS FACILITY
-  OTHER
-  OTHER RESIDENTIAL
-  OUTPATIENT CLINIC
-  PARK AND RIDE / COMMUTER
-  PHARMACY
-  PICNIC AREA
-  POST OFFICE
-  PRISON / CORRECTIONAL FACILITY
-  PRIVATE AND EXPRESS SHIPPING FACILITY
-  PSAP
-  PUBLIC BEACH
-  PUBLIC TELEPHONE
-  PUBLIC WATER SUPPLY INTAKE
-  PUBLIC WATER SUPPLY WELL
-  PUMP STATION
-  RACE TRACK / DRAGSTRIP
-  RAILROAD STATION
-  RESIDENTIAL FARM
-  REST STOP / ROADSIDE PARK
-  RESTAURANT
-  RETAIL FACILITY
-  RV HOOKUP
-  SCHOOL K / 12
-  SEASONAL HOME
-  SHOOTING RANGE
-  SINGLE FAMILY DWELLING
-  SKI AREA / ALPINE





-  SOLAR FACILITY
-  SPORTS ARENA /
-  STATE CAPITOL
-  STATE GARAGE
-  STATE GOVERNMENT FACILITY
-  STATE PARK
-  STORAGE UNITS
-  SUBSTATION
-  SUGARHOUSE
-  TEMPORARY STRUCTURE
-  TOWN GARAGE
-  TOWN OFFICE
-  TRAILHEAD
-  TRANSFER STATION
-  UNKNOWN
-  US FOREST FACILITY
-  US GOVERNMENT FACILITY
-  UTILITY POLE W/PHONE
-  VETERINARY HOSPITAL / CLINIC
-  VISITOR / INFORMATION CENTER
-  WAREHOUSE
-  WASTE / BIOMASS FACILITY
-  WASTEWATER TREATMENT PLANT
-  WATER TANK
-  WATER TOWER
-  WIND FACILITY / WIND TOWER
-  YOUTH CAMP

Legend

Roads

-  Interstate Highway
-  US Highway
-  State Highway
-  Town Highway Class 1
-  Town Highway Class 2
-  Town Highway Class 3
-  Town Highway Class 4
-  Private
-  Driveway
-  Discontinued Road
-  Legal Trail
-  Ferry
-  Military - no public access
-  National Forest Highway
-  State Forest Highway
-  Proposed
-  Rivers
-  Driveways
-  Railroad

Hydrants

-  Drafting Site
-  Dry Hydrant
-  Municipal Hydrant
-  Pressurized Hydrant

Townline





Emergency Service Zones



FootPrints

-  Airport
-  Solar Field
-  Alpine Trail Easiest
-  Alpine Trail Intermediate
-  Alpine Trail Advanced
-  Alpine Trail Expert
-  Alpine Glade Marked
-  Alpine Glade Not Marked
-  Building
-  Farm
-  Golf Course
-  Quarry
-  Park
-  Shopping Center
-  Stadium/Arena
-  Other

Addressing Error

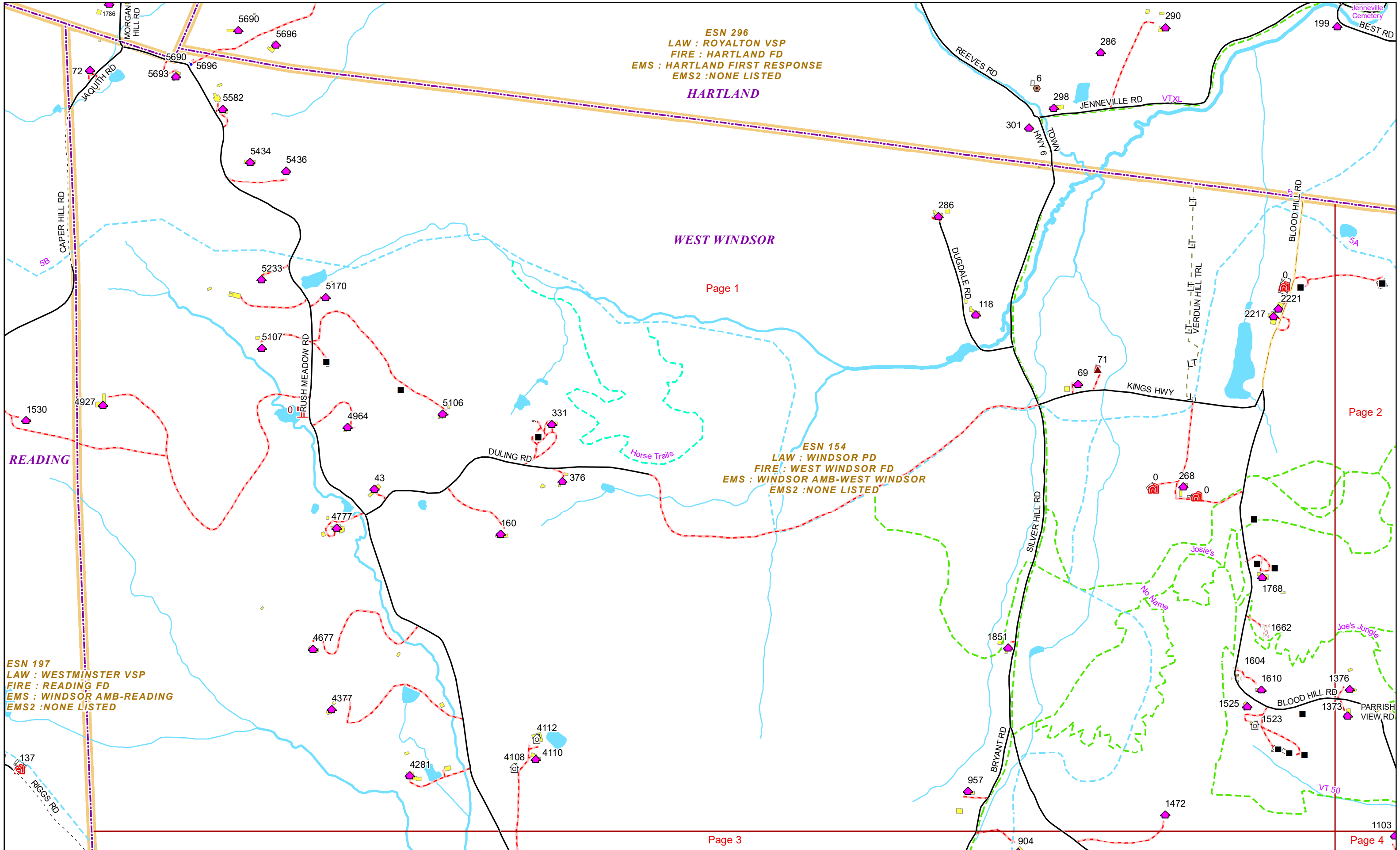
-  Orange - Duplicated Addressed Building
-  Yellow - Unnumbered Building

WEST WINDSOR Road Name Index

ROAD NAME	PAGE(S)
APPLE ORCHARD RD	5
AUGER HOLE RD	3
BALD HILL RD	4
BANISTER RD	5
BARTON RD	5
BASCOM FARM DR	9
BEAVER POND RD	8
BERGLAND LN	4
BIBLE HILL RD	6,7
BLOOD HILL RD	1,2,4,18
BOWERS RD	7,8
BRONSON RD	2
BROOK RD	8,9
BROWNSVILLE HARTLAND RD	2,4,6,19
BRYANT RD	1,3
CEMETERY RD	5,6
CHURCHILL RD	7
CLOUGH RD	4
COACHING LANE EXT	12
COACHING LN	8,12
COON CLUB RD	6
CORLISS FARM RD	6
COWSHED TRL	3,5
CROSS RD	4
DEER RUN RD	9
DELANO RD	3
DUGDALE RD	1
DULING RD	1
DUNKEL RD	6

ROAD NAME	PAGE(S)
E ROWE HILL RD	7
EDSON BURKE RD	6
FARM RD	2
GIBSON DR	12
HAMMOND HILL RD	2,4
HANNAH RD	10
HARDWOOD RDG	5
HARRINGTON RD	7,9
HIGH RIDGE RD	7
HIGHFIELD DR	5
HORSESHOE DR	5
HOTEL RD	9
JAQUITH RD	2
JEWETT RD	5
JOHN MEYERS RD	7
JOHNSON RD	10
KIMBALL FARM RD	7
KINGS HWY	1
KNOB HILL RD	4,6
LEMIRE RD	10
MOELLER RD	19
MORRISON RD	2
MOUNTAINS EDGE RD	10
MOUNTAINSIDE DR	10
OLD BARN LN	6
OLMSTED DR	11
PARRISH VIEW RD	2
PIERCE HILL RD	6
PRINCE RD	3

ROAD NAME	PAGE(S)
QUEEN VICTORIA RD	3
ROKEPA RD	6
RUSH MEADOW RD	1,3,5
S KNOB HILL RD	5,6
S VIEW RD	7
SEEMS RD	9
SHATTUCK HILL RD	5
SHEDDSVILLE RD	3,5,6
SILVER HILL RD	1,3
SKI TOW RD	8,9,10
SKYHAWK LN	9
SPRUCE WAY	5
STONE MEADOW LN	6
STRAWBERRY HILL RD	6
SUGARBUSH RD	5
TRAFTON RD	6
VERDUN HILL TRL	18
VILLAGE LN	10
VT ROUTE 44	7,8,9,10,12
W ROWE HILL RD	5
WARDNER RD	3,5
WEEDEN HILL RD	4
WEEKWOOD DR	11
WESTGATE RD	7
WINDING RD	7
YALE HEIGHTS RD	7,11
YODEL VALLEY RD	4



ESN 296
LAW : ROYALTON VSP
FIRE : HARTLAND FD
EMS : HARTLAND FIRST RESPONSE
EMS2 : NONE LISTED
HARTLAND

ESN 154
LAW : WINDSOR PD
FIRE : WEST WINDSOR FD
EMS : WINDSOR AMB-WEST WINDSOR
EMS2 : NONE LISTED

ESN 197
LAW : WESTMINSTER VSP
FIRE : READING FD
EMS : WINDSOR AMB-READING
EMS2 : NONE LISTED

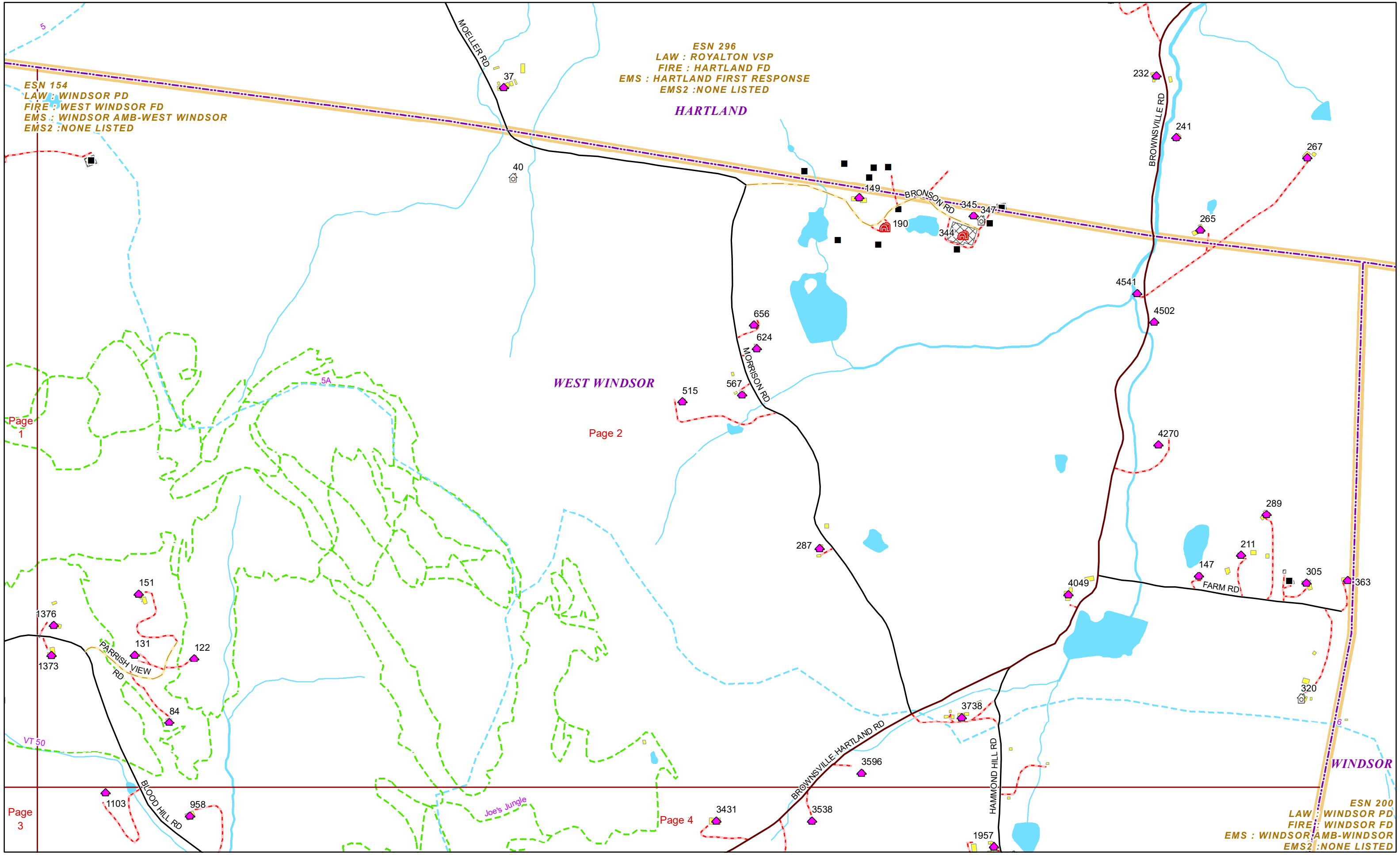
Page 1

Page 2

Page 3

Page 4





ESN 296
 LAW : ROYALTON VSP
 FIRE : HARTLAND FD
 EMS : HARTLAND FIRST RESPONSE
 EMS2 : NONE LISTED

ESN 154
 LAW : WINDSOR PD
 FIRE : WEST WINDSOR FD
 EMS : WINDSOR AMB-WEST WINDSOR
 EMS2 : NONE LISTED

ESN 200
 LAW : WINDSOR PD
 FIRE : WINDSOR FD
 EMS : WINDSOR AMB-WINDSOR
 EMS2 : NONE LISTED

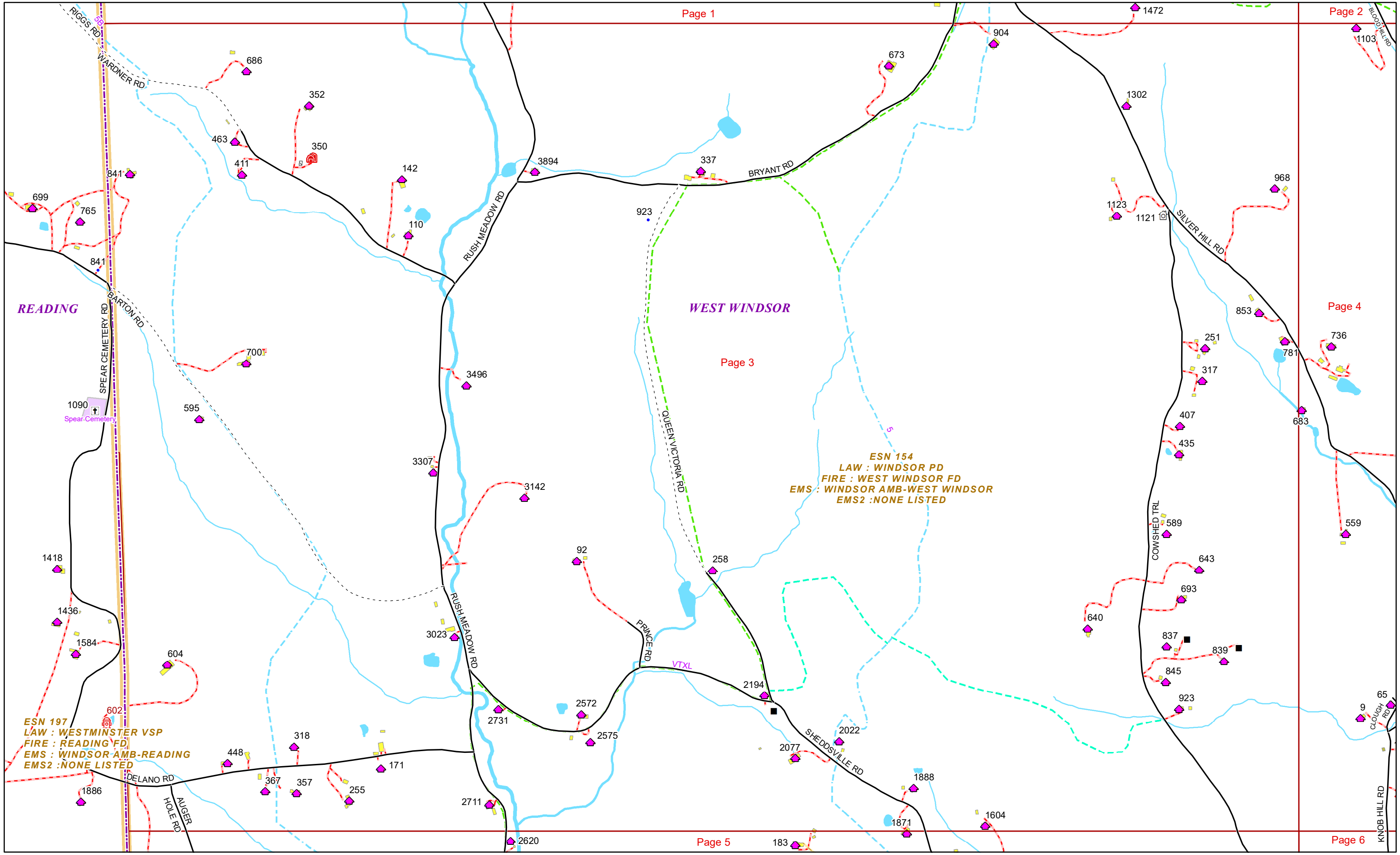
Page 1

Page 2

Page 3

Page 4

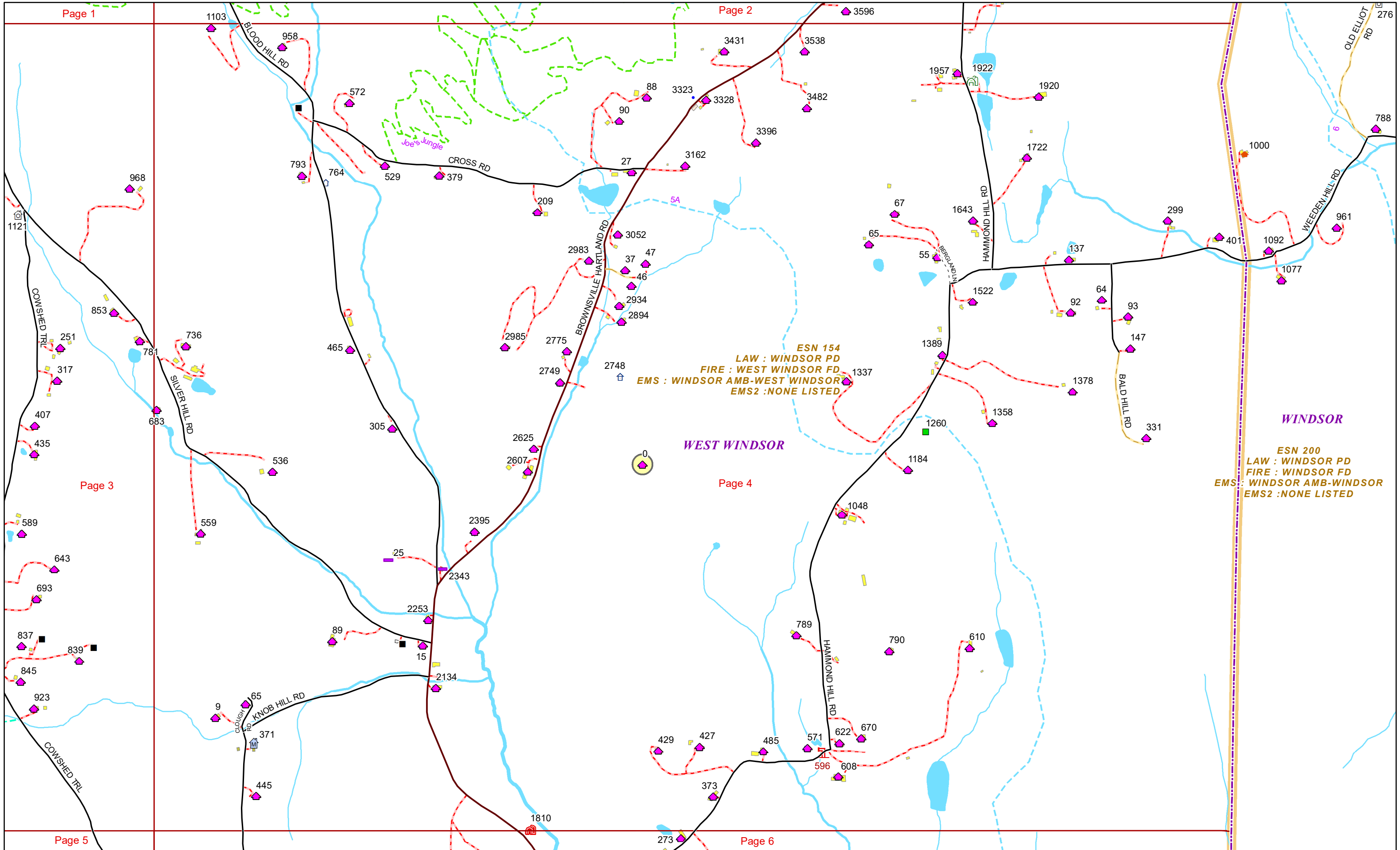




ESN 197
LAW : WESTMINSTER VSP
FIRE : READING FD
EMS : WINDSOR AMB-READING
EMS2 : NONE LISTED

ESN 154
LAW : WINDSOR PD
FIRE : WEST WINDSOR FD
EMS : WINDSOR AMB-WEST WINDSOR
EMS2 : NONE LISTED





Page 1

Page 2

Page 3

Page 4

Page 5

Page 6

ESN 154
LAW : WINDSOR PD
FIRE : WEST WINDSOR FD
EMS : WINDSOR AMB-WEST WINDSOR
EMS2 : NONE LISTED

ESN 200
LAW : WINDSOR PD
FIRE : WINDSOR FD
EMS : WINDSOR AMB-WINDSOR
EMS2 : NONE LISTED

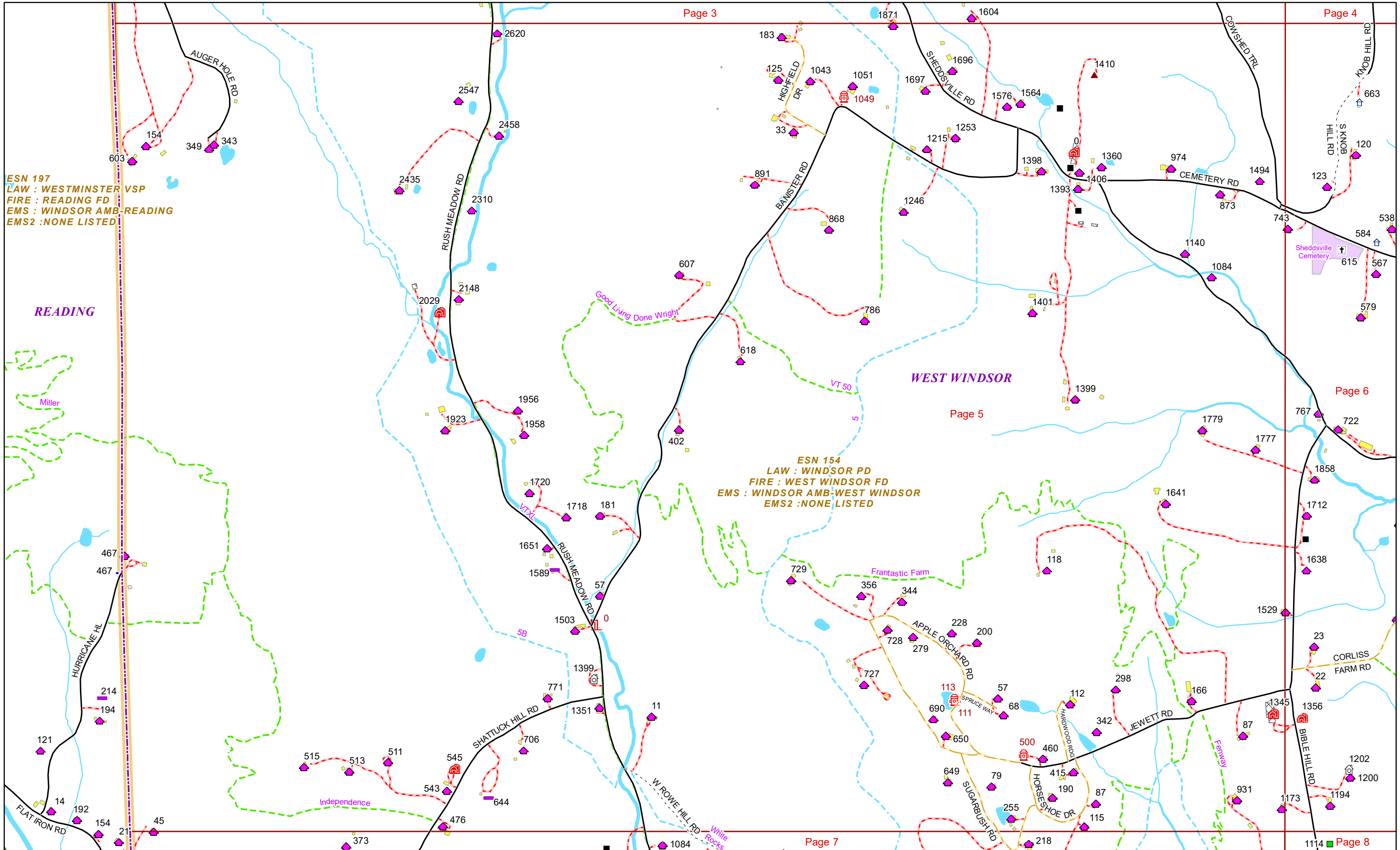


ESN 197
LAW : WESTMINSTER VSP
FIRE : READING FD
EMS : WINDSOR AMB-READING
EMS2 : NONE LISTED

ESN 154
LAW : WINDSOR PD
FIRE : WEST WINDSOR FD
EMS : WINDSOR AMB-WEST WINDSOR
EMS2 : NONE LISTED

READING

WEST WINDSOR



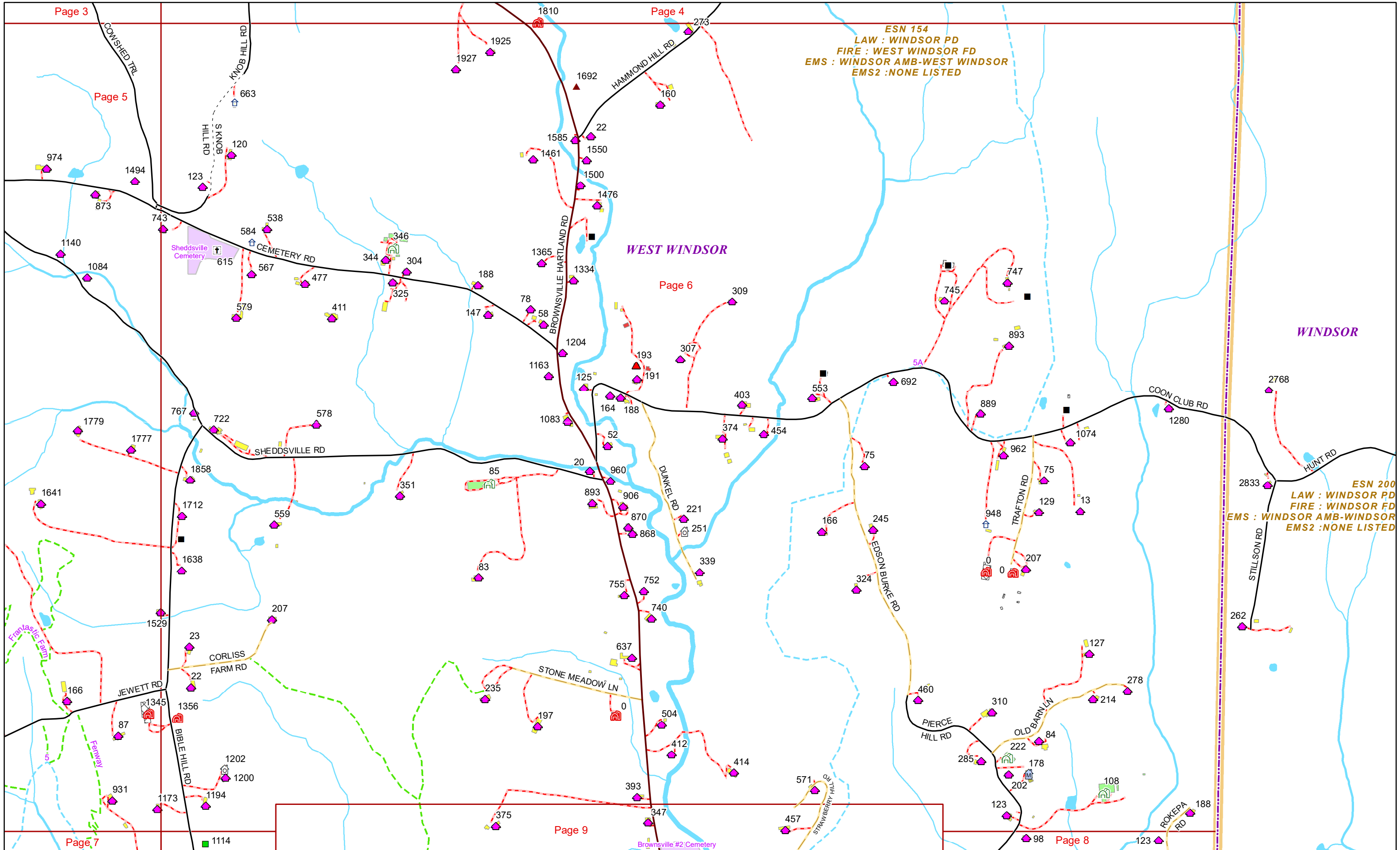
ESN 197
LAW : WESTMINSTER VSP
FIRE : READING FD
EMS : WINDSOR AMB-READING
EMS2 : NONE LISTED

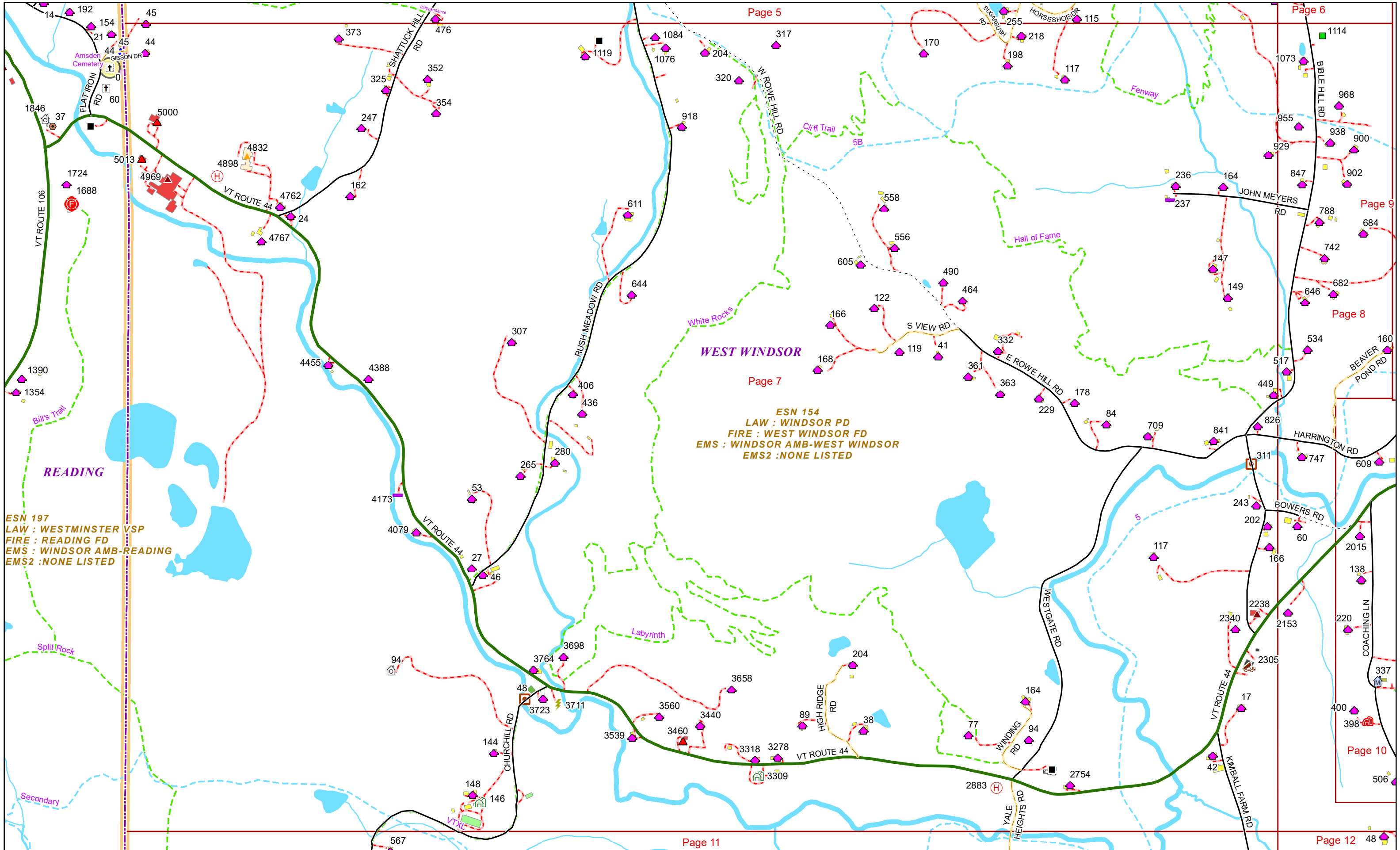
ESN 154
LAW : WINDSOR PD
FIRE : WEST WINDSOR FD
EMS : WINDSOR AMB-WEST WINDSOR
EMS2 : NONE LISTED

READING

WEST WINDSOR



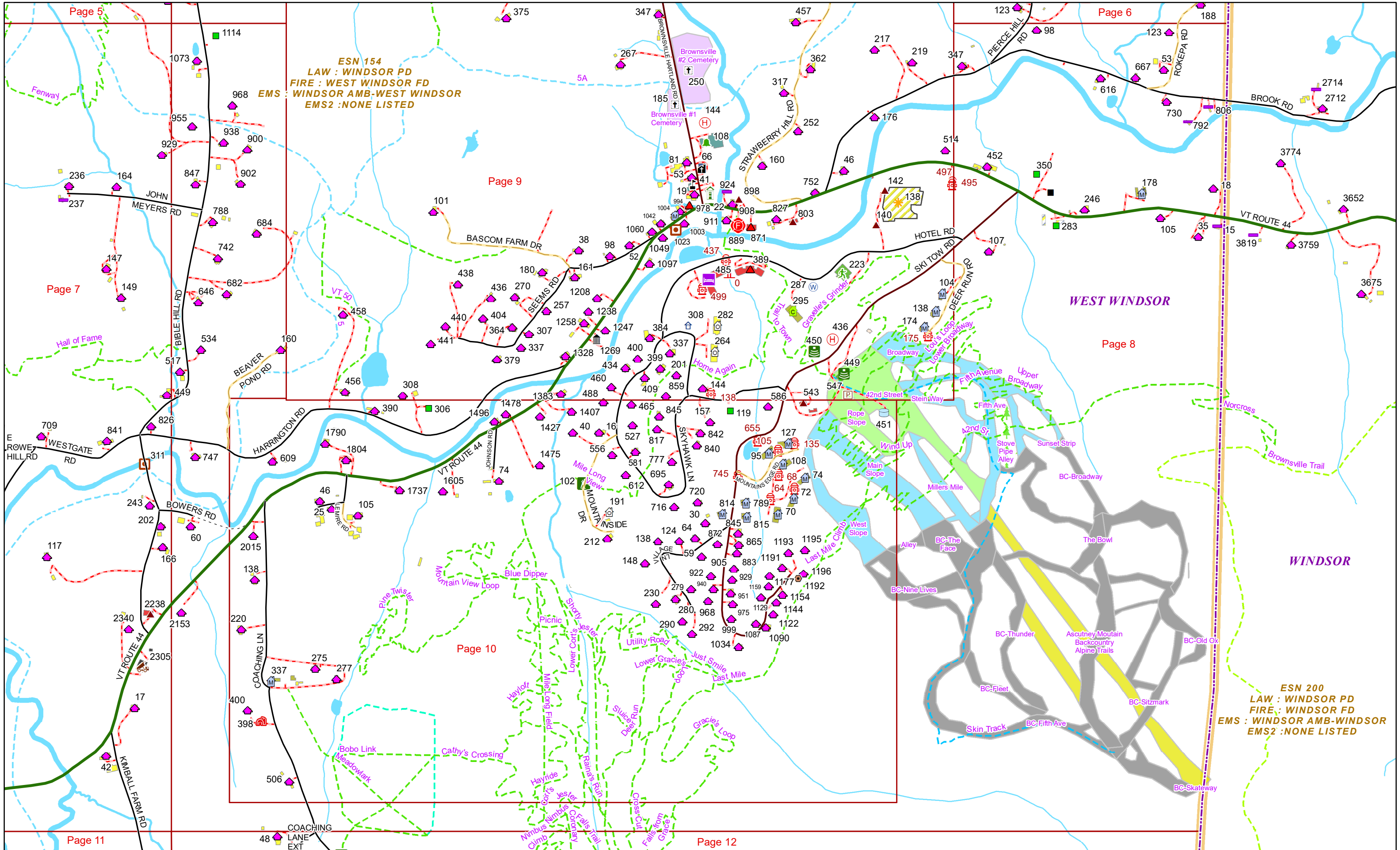




ESN 197
LAW : WESTMINSTER VSP
FIRE : READING FD
EMS : WINDSOR AMB-READING
EMS2 : NONE LISTED

ESN 154
LAW : WINDSOR PD
FIRE : WEST WINDSOR FD
EMS : WINDSOR AMB-WEST WINDSOR
EMS2 : NONE LISTED



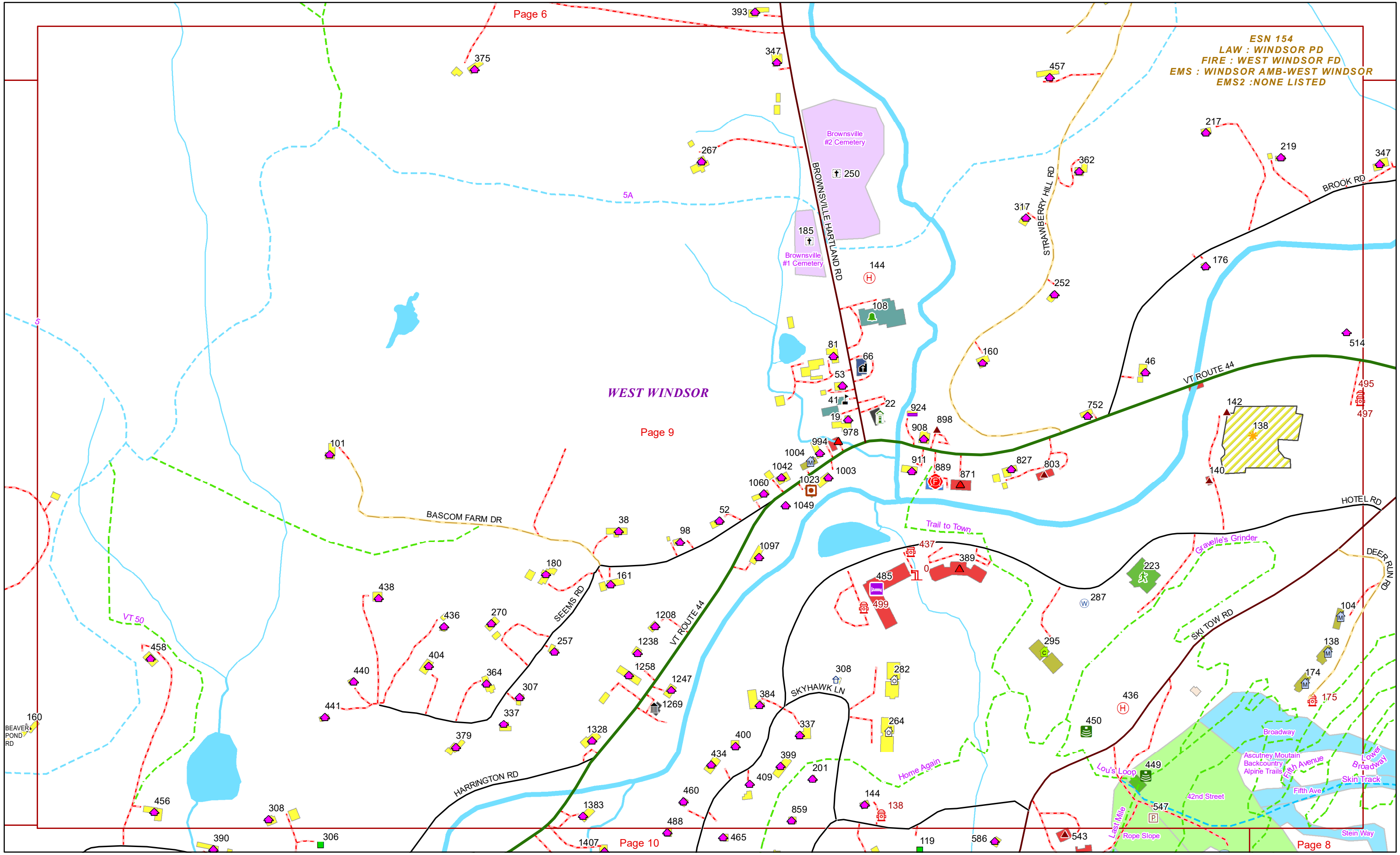


ESN 154
LAW : WINDSOR PD
FIRE : WEST WINDSOR FD
EMS : WINDSOR AMB-WEST WINDSOR
EMS2 : NONE LISTED

ESN 200
LAW : WINDSOR PD
FIRE : WINDSOR FD
EMS : WINDSOR AMB-WINDSOR
EMS2 : NONE LISTED

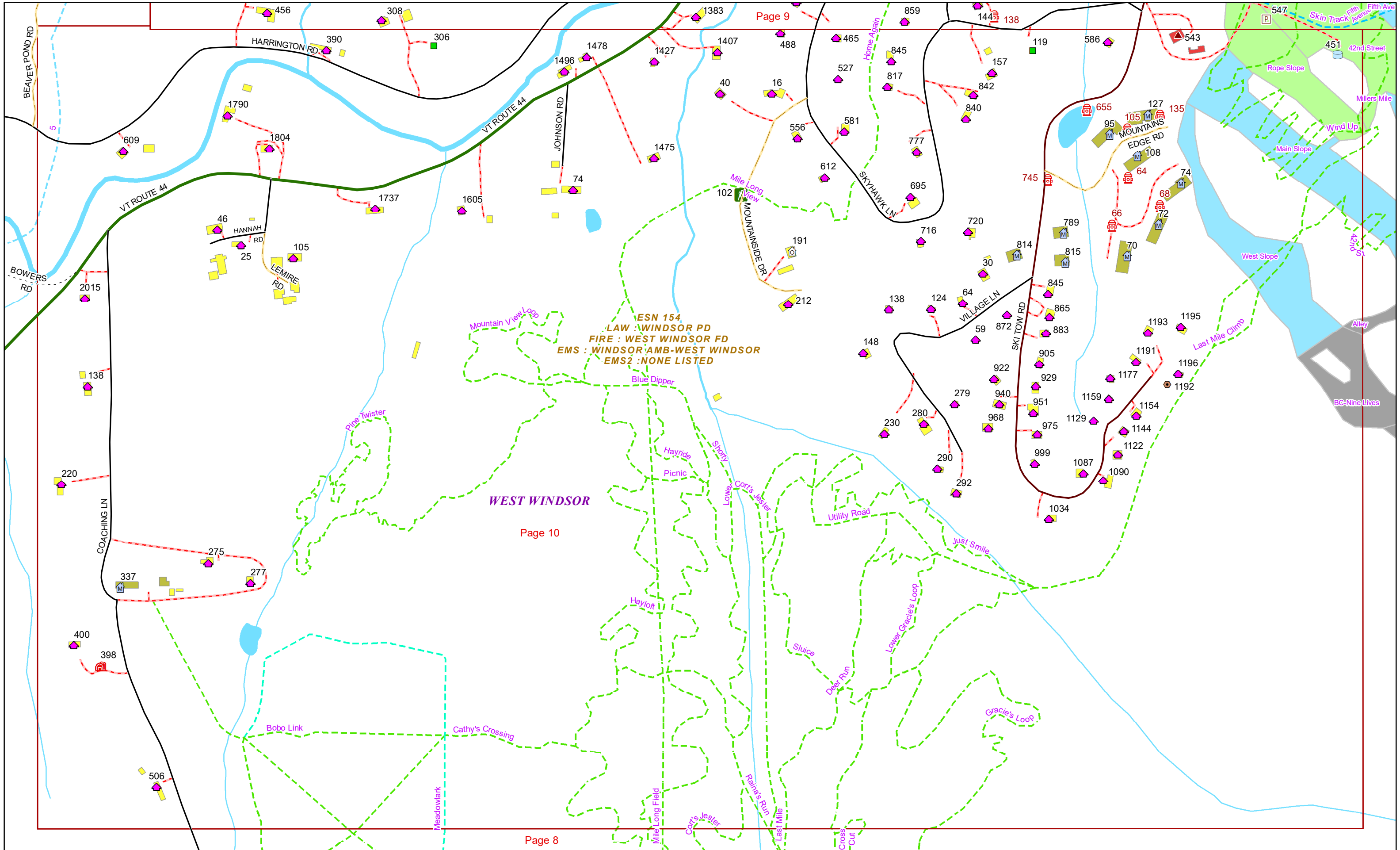


ESN 154
LAW : WINDSOR PD
FIRE : WEST WINDSOR FD
EMS : WINDSOR AMB-WEST WINDSOR
EMS2 : NONE LISTED



WEST WINDSOR





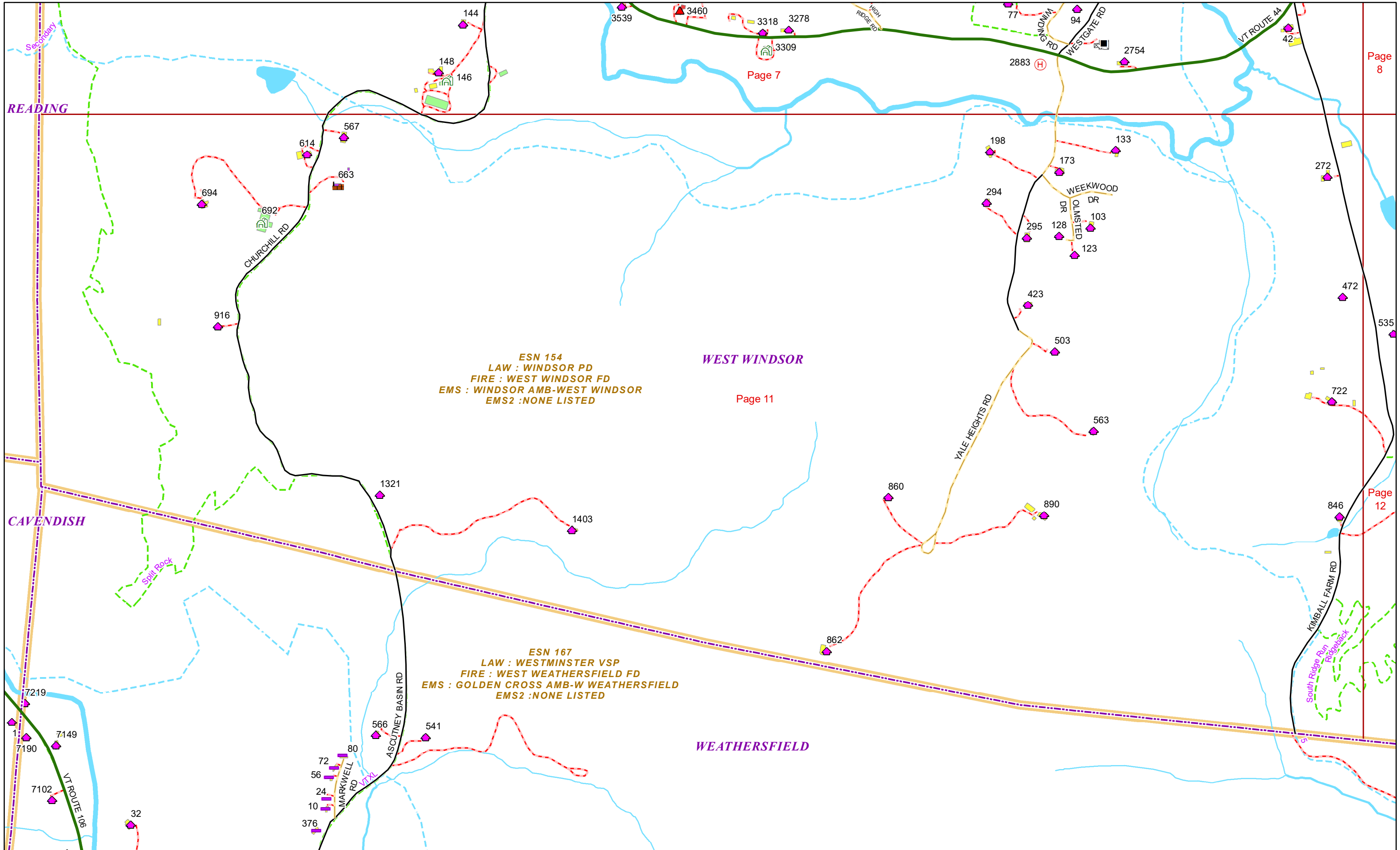
ESN 154
LAW : WINDSOR PD
FIRE : WEST WINDSOR FD
EMS : WINDSOR AMB-WEST WINDSOR
EMS2 : NONE LISTED

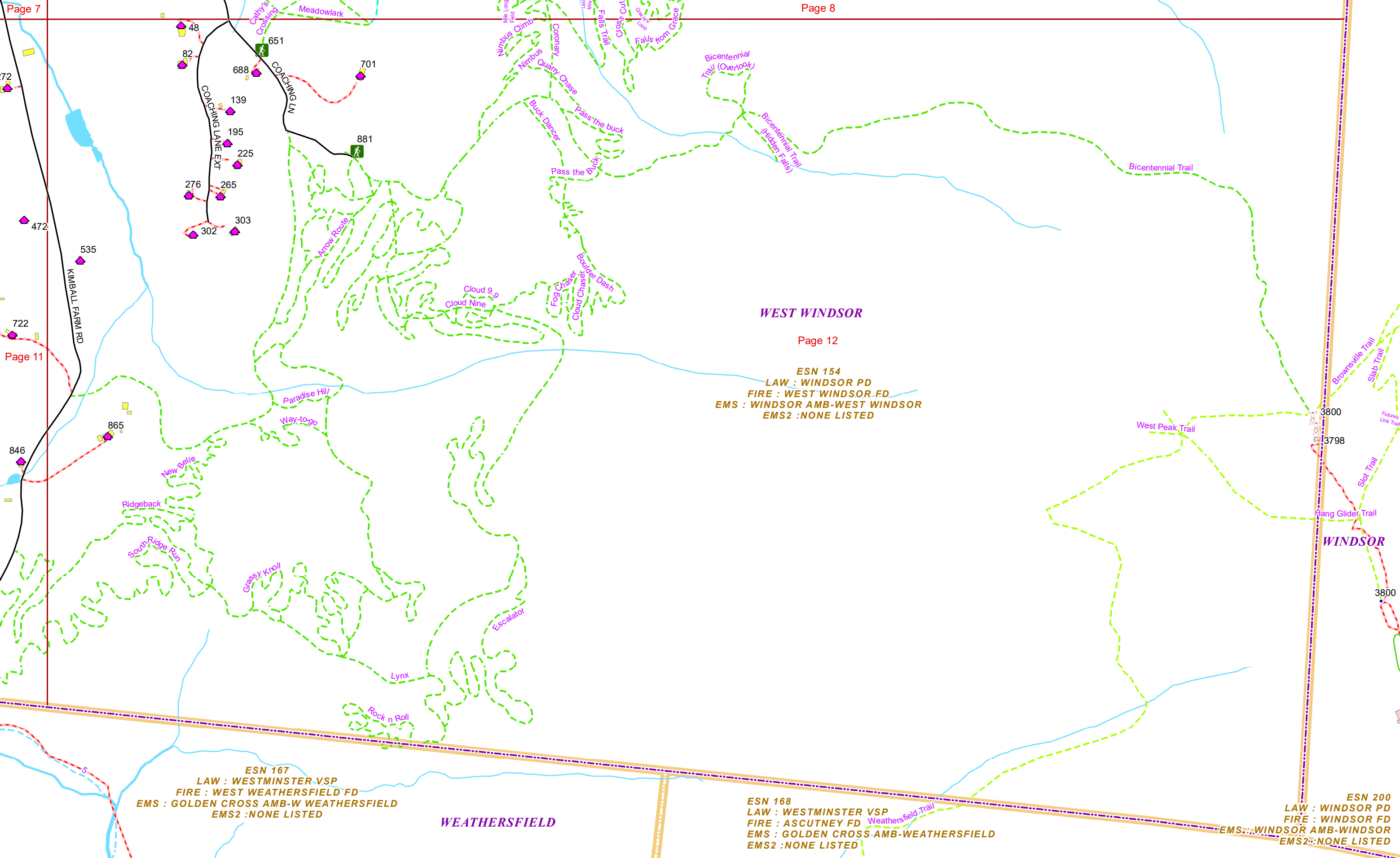
WEST WINDSOR

Page 10

Page 8







WEST WINDSOR

Page 12

ESN 154
 LAW : WINDSOR PD
 FIRE : WEST WINDSOR FD
 EMS : WINDSOR AMB-WEST WINDSOR
 EMS2 : NONE LISTED

WINDSOR

WEATHERSFIELD

ESN 167
 LAW : WESTMINSTER VSP
 FIRE : WEST WEATHERSFIELD FD
 EMS : GOLDEN CROSS AMB-W WEATHERSFIELD
 EMS2 : NONE LISTED

ESN 168
 LAW : WESTMINSTER VSP
 FIRE : ASCUTNEY FD
 EMS : GOLDEN CROSS AMB-WEATHERSFIELD
 EMS2 : NONE LISTED

ESN 200
 LAW : WINDSOR PD
 FIRE : WINDSOR FD
 EMS : WINDSOR AMB-WINDSOR
 EMS2 : NONE LISTED

