


VERMONT E9-1-1 MapBook

Woodstock

E9-1-1 MapBook with GIS Data

Use constraints: The 9-1-1 related data layers (Esites, Landmarks, Roads, Driveways, Footprints, Atlas Sheets, ESZ, etc.) were developed and designed for Enhanced 9-1-1 purposes only. The user should understand that the nature of the Enhanced 9-1-1 data layers means they are never complete. **Each municipal government is responsible for maintenance of the E9-1-1 database.** Other data (non-E9-1-1 related) used in the Vermont E9-1-1 MapBook is acquired from the Vermont Center for Geographic Information (VCGI) (vcgi.vermont.gov) and local Regional Planning Commissions.

Disclaimer:
This Vermont E9-1-1 MapBook and GIS data is for general reference only. Data layers that appear on the map may or may not be accurate, current or otherwise reliable. The E9-1-1 Board and the State of Vermont make no representations of any kind, including but not limited to the warranties of merchantability or fitness for a particular use, not are any such warranties to be implied with respect to the GIS data and MapBook.

For Questions/Updates:
Contact VT Enhanced 9-1-1 Board:
Phone: 802-828-4911
Email: e911.info@vermont.gov
Website: e911.vermont.gov

1/17/2024



























































Legend





























ESITES




























SITETYPE

-  **COMMERCIAL
-  **CULTURAL
-  **EDUCATIONAL
-  **GOVERNMENT
-  **INDUSTRIAL
-  **OTHER COMMERCIAL
-  **PUBLIC GATHERING
-  **UTILITY
-  ABANDONED
-  ACCESS POINT
-  ACCESSORY BARN
-  ACCESSORY BUILDING
-  AIR SUPPORT / MAINTENANCE FACILITY
-  AIR TRAFFIC CONTROL CENTER / COMMAND CENTER
-  AIRPORT TERMINAL
-  AMBULANCE SERVICE
-  AUDITORIUM / CONCERT HALL / THEATER / OPERA HOUSE
-  BANK
-  BOAT RAMP / DOCK
-  BORDER CROSSING
-  BORDER PATROL
-  BREWERY
-  BUS STATION / DISPATCH FACILITY
-  CAMP
-  CAMPGROUND
-  CEMETERY

-  CITY / TOWN HALL
-  COAST GUARD
-  COLLEGE / UNIVERSITY
-  COMMERCIAL CONSTRUCTION SERVICE
-  COMMERCIAL FARM
-  COMMERCIAL GARAGE
-  COMMERCIAL W/RESIDENCE
-  COMMUNICATION BOX
-  COMMUNICATION TOWER
-  COMMUNITY / RECREATION FACILITY
-  CONDOMINIUM
-  COURT HOUSE
-  CUSTOMS SERVICE
-  DAY CARE FACILITY
-  DEVELOPMENT SITE
-  EBS TOWER
-  EMERGENCY PHONE / CALLBOX
-  FAIR / EXHIBITION/ RODEO GROUNDS
-  FERRY TERMINAL / DISPATCH FACILITY
-  FIRE STATION
-  FISH FARM / HATCHERY
-  FITNESS FACILITY
-  FOOD DISTRIBUTION CENTER
-  GAS STATION
-  GATED W/BUILDING
-  GATED W/O BUILDING
-  GOLF COURSE
-  GRAVEL PIT / QUARRY / MINE




















-  GREENHOUSE / NURSERY
-  GROCERY STORE
-  HARBOR / MARINA
-  HAZARDOUS MATERIALS FACILITY
-  HAZARDOUS STORAGE FACILITY
-  HEALTH CLINIC
-  HELIPAD / HELIPORT / HELISPOT
-  HISTORIC SITE / POINT OF INTEREST
-  HOSPITAL / MEDICAL CENTER
-  HOUSE OF WORSHIP
-  HYDROELECTRIC FACILITY
-  ICE ARENA
-  INSTITUTIONAL RESIDENCE / DORM / BARRACKS
-  LANDFILL
-  LAW ENFORCEMENT
-  LIBRARY
-  LODGING B&B / HOTEL / MOTEL / INN
-  LOOKOUT TOWER
-  LUMBER MILL / SAW MILL
-  MANUFACTURING FACILITY
-  MOBILE HOME
-  MORGUE
-  MULTI-FAMILY DWELLING
-  MUSEUM
-  NATIONAL GUARD /
-  NUCLEAR FACILITY
-  NURSING HOME / LONG TERM CARE
-  OFFICE BUILDING

-  OIL / GAS FACILITY
-  OTHER
-  OTHER RESIDENTIAL
-  OUTPATIENT CLINIC
-  PARK AND RIDE / COMMUTER
-  PHARMACY
-  PICNIC AREA
-  POST OFFICE
-  PRISON / CORRECTIONAL FACILITY
-  PRIVATE AND EXPRESS SHIPPING FACILITY
-  PSAP
-  PUBLIC BEACH
-  PUBLIC TELEPHONE
-  PUBLIC WATER SUPPLY INTAKE
-  PUBLIC WATER SUPPLY WELL
-  PUMP STATION
-  RACE TRACK / DRAGSTRIP
-  RAILROAD STATION
-  RESIDENTIAL FARM
-  REST STOP / ROADSIDE PARK
-  RESTAURANT
-  RETAIL FACILITY
-  RV HOOKUP
-  SCHOOL K / 12
-  SEASONAL HOME
-  SHOOTING RANGE
-  SINGLE FAMILY DWELLING
-  SKI AREA / ALPINE





-  SOLAR FACILITY
-  SPORTS ARENA /
-  STATE CAPITOL
-  STATE GARAGE
-  STATE GOVERNMENT FACILITY
-  STATE PARK
-  STORAGE UNITS
-  SUBSTATION
-  SUGARHOUSE
-  TEMPORARY STRUCTURE
-  TOWN GARAGE
-  TOWN OFFICE
-  TRAILHEAD
-  TRANSFER STATION
-  UNKNOWN
-  US FOREST FACILITY
-  US GOVERNMENT FACILITY
-  UTILITY POLE W/PHONE
-  VETERINARY HOSPITAL / CLINIC
-  VISITOR / INFORMATION CENTER
-  WAREHOUSE
-  WASTE / BIOMASS FACILITY
-  WASTEWATER TREATMENT PLANT
-  WATER TANK
-  WATER TOWER
-  WIND FACILITY / WIND TOWER
-  YOUTH CAMP

Legend

Roads

-  Interstate Highway
-  US Highway
-  State Highway
-  Town Highway Class 1
-  Town Highway Class 2
-  Town Highway Class 3
-  Town Highway Class 4
-  Private
-  Driveway
-  Discontinued Road
-  Legal Trail
-  Ferry
-  Military - no public access
-  National Forest Highway
-  State Forest Highway
-  Proposed
-  Rivers
-  Driveways
-  Railroad

Hydrants

-  Drafting Site
-  Dry Hydrant
-  Municipal Hydrant
-  Pressurized Hydrant

Townline





Emergency Service Zones



FootPrints

-  Airport
-  Solar Field
-  Alpine Trail Easiest
-  Alpine Trail Intermediate
-  Alpine Trail Advanced
-  Alpine Trail Expert
-  Alpine Glade Marked
-  Alpine Glade Not Marked
-  Building
-  Farm
-  Golf Course
-  Quarry
-  Park
-  Shopping Center
-  Stadium/Arena
-  Other

Addressing Error

-  Orange - Duplicated Addressed Building
-  Yellow - Unnumbered Building

WOODSTOCK Road Name Index

ROAD NAME	PAGE(S)
ACADEMY CIR	26
AMSDEN WAY	15
ARTHUR MORGAN RD	21,25
ATWOOD AVE	7
ATWOOD LN	3
AUSTIN RD	1,2
BALDY WAY	25
BARBERRY CIR	15
BARBERRY HILL RD	4,15
BARNARD RD	1,2,4
BENEDICT RD	25
BENSON PL	5
BILLINGS PL	5
BIRCH WAY	8
BISCUIT HILL WAY	21
BISCUIT HOLLOW RD	12
BLACKBRIAR RD	4
BLAKE HILL RD	9
BLAKE HILL RD EXT	9
BLANKEY COTTAGE LN	16
BOND ST	7
BORDER LN	16,17
BOURDON RD	12,21
BRIDGES RD	12
BRITTON LN	9
BROOKS BUNGALOW RD	23
BROWN HILL RD	27
BRYANT RD	26,27
BUDS WAY	15
BUTTERNUT LN	10

ROAD NAME	PAGE(S)
CABOT RD	11,13
CALENDAR HILL RD	14,30
CARLTON HILL RD	14
CATAMOUNT LN	23
CEMETERY RD	5
CENTRAL ST	6,7
CHARLES ST	7
CHURCH HILL RD	14,16,22,26,27
CHURCH ST	6
CHURCH ST EXT	6
CLOUDLAND RD	2
COLLEGE HILL RD	6,14,15,16
COURT ST	6
COVERED BRIDGE RD	10,58
COVERED BRIDGE RD E	10
COWDREY PATH	26
COX DISTRICT RD	3,11,15
CROSS ST	6
CURTIS HOLLOW RD	19,24
DANA RD	15
DANIEL COX RD	3,11
DARLING RD	25
DARTMOUTH LN	16
DAVRY WAY	15
DEER BROOK WAY	11
DEER RIDGE WAY	11
DENSMORE HILL RD	22,23
DOE HILL WAY	12
DOTEN DR	15
DOUBLEDAY WAY	7

ROAD NAME	PAGE(S)
DUNHAM HILL RD	6,22,23
E HILL RD	30
E WOODSTOCK RD	9,10
EASTMAN RD	25
EATON PL	4
EBBIN LOCKWOOD WAY	26
ECHO LEDGE RD	19
ELM ST	4,5
ENGLISH MILLS WAY	2
EVERGREEN CT	16
FAIRVIEW DR	8
FAY PIERCE LN	22
FLETCHER HILL RD	12,21,25
FLETCHER SCHOOLHOUSE RD	25,27
FOLDING HILLS RD	27
FORD ST	7
FRENCHS RD	4
GABERT RD	3
GARDNER WAY	14
GARVIN HILL RD	18
GOLF AVE	5,17
GRANGER WAY	15
GRASSY LN	1,3
GREENE RD	27
GROVE HILL RD	14,22
GULLY RD	2,14
HALL CIR	2
HAPPY VALLEY RD	8,10,18
HARTLAND HILL RD	5,8,18
HARTWOOD WAY	10

WOODSTOCK Road Name Index

ROAD NAME	PAGE(S)
HATHORN HILL ST	17
HATHORN HILL ST EXT	17
HERITAGE CONDOS WAY	15
HEWITT LN	22
HIGH ST	6
HIGHLAND AVE	7
HIGHLAND AVE EXT	5
HILLTOP RD	4
HINSMAN WAY	16
HOADLEY RD	26
HODGEKINSON RD	2
HOLLOW FARM RD	24
HOLT WAY	22
HORSESHOE WAY	29
IVER JOHNSON WAY	12
JAQUITH RD	30
JOHN DARLING RD	29
JOSHUA SLAYTON WAY	30
JUNIPER WAY	15
KAUFMAN RD	1
KELLY WAY	14
KENDALL RD	26
KING FARM RD	15
LARRY CURTIS RD	19
LAUGHLIN RD	18
LEONARD LN	2
LIBERTY FARM RD	12
LINCOLN CORNERS WAY	12
LINCOLN ST	5,7
LINDEN HILL ST	6,17

ROAD NAME	PAGE(S)
LONG HILL RD	25,29
LOWER WOODSHED RD	4
MAPLE GROVE LOOP	4
MAPLE ST	5
MAXHAM MEADOW WAY	9
MCKENZIE RD	4
MEADOW WAY	11
MECAWEE RD	24,28
MECHANIC ST	6
MEETINGHOUSE HILL DR	22
MEOKI WAY	15
MILL RD	15
MOORE PL	5
MOORE PLACE VLG	4,5
MORGAN HILL RD	30
MOSHER MILL RD	15
MOUNT PEG RD	7
MOUNT TOM RD	4
MOUNTAIN AVE	6
MOUNTAIN RD	4
N BRIDGEWATER RD	1
N RIDGE LOOP	4
NOAH WOOD RD	29
NORTH ST	5
OAK RIDGE WAY	11
OLD RIVER RD	4,9,16
ORCHARD HILL WAY	22
OVERLOOK LN	2
PARK VIEW WAY	13
PEACE MOUNTAIN WAY	11

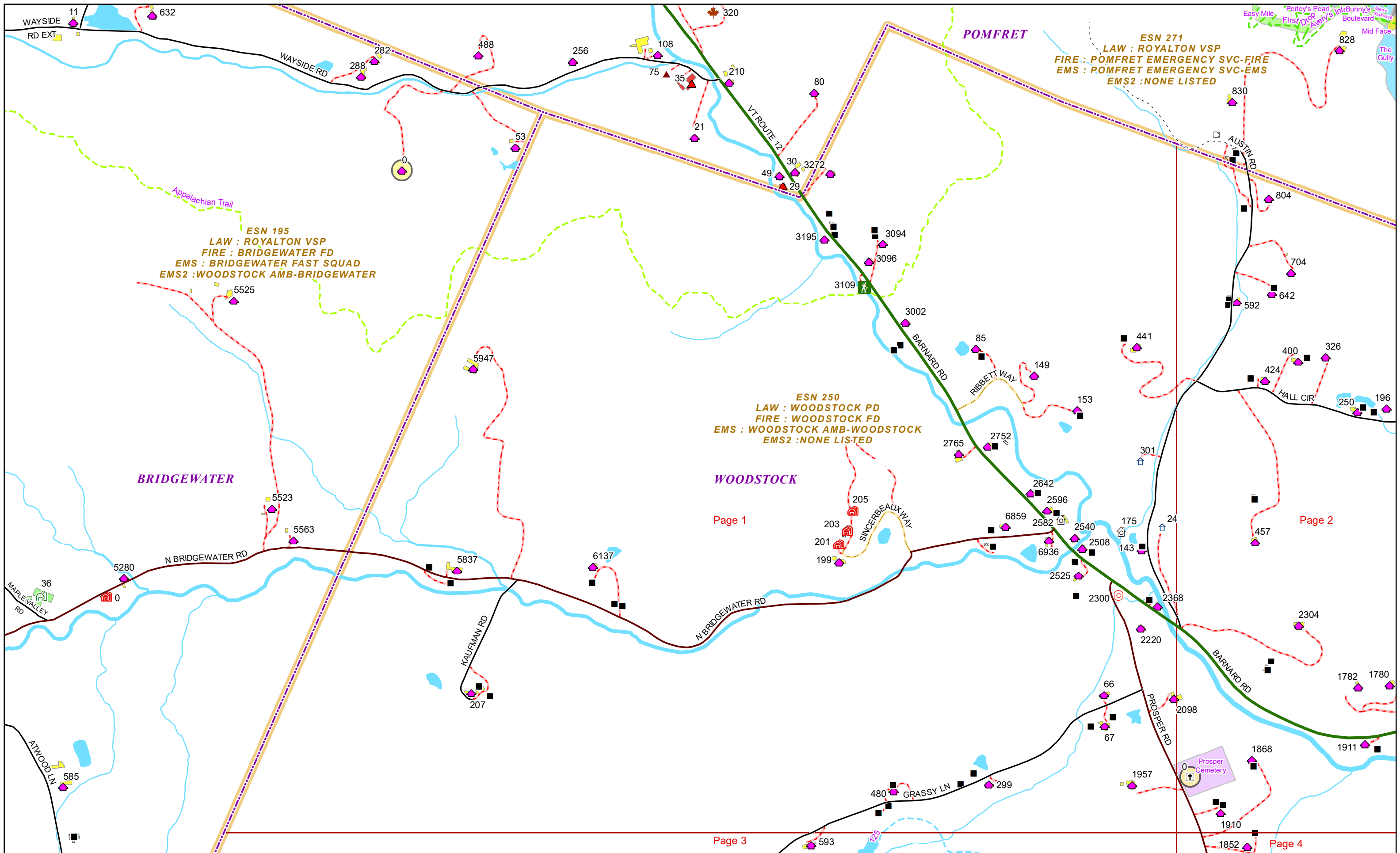
ROAD NAME	PAGE(S)
PETERKIN HILL RD	22
PINE ST	17
PINNACLE SPUR	3
PLEASANT ST	5,7
POGUE LOOP	4
POMFRET RD	2
POWDER LN	8
PRIOR WAY	24
PROSPECT ST	6,16
PROSPER RD	1,4
QUARTZ MOUNTAIN WAY	25
QUINN RD	21
RABBIT HILL WAY	2
RANDALL RD	14,27
READING RD	28
REEVES RD	18
RIBBETT WAY	1
RIVER RD	58
RIVER ST	4,5,6
RIVERBEND WAY	13
RIVERSIDE PARK RD	11,14
ROBERTS RD	2
ROLLING RIDGE DR	16
ROSE HILL RD	4,15
S BROOK WAY	22
SAFFORD COMMONS WAY	15
SAINT JAMES PL	6
SAWYER RD	9
SCHOOL ST	6
SENIOR LN	15

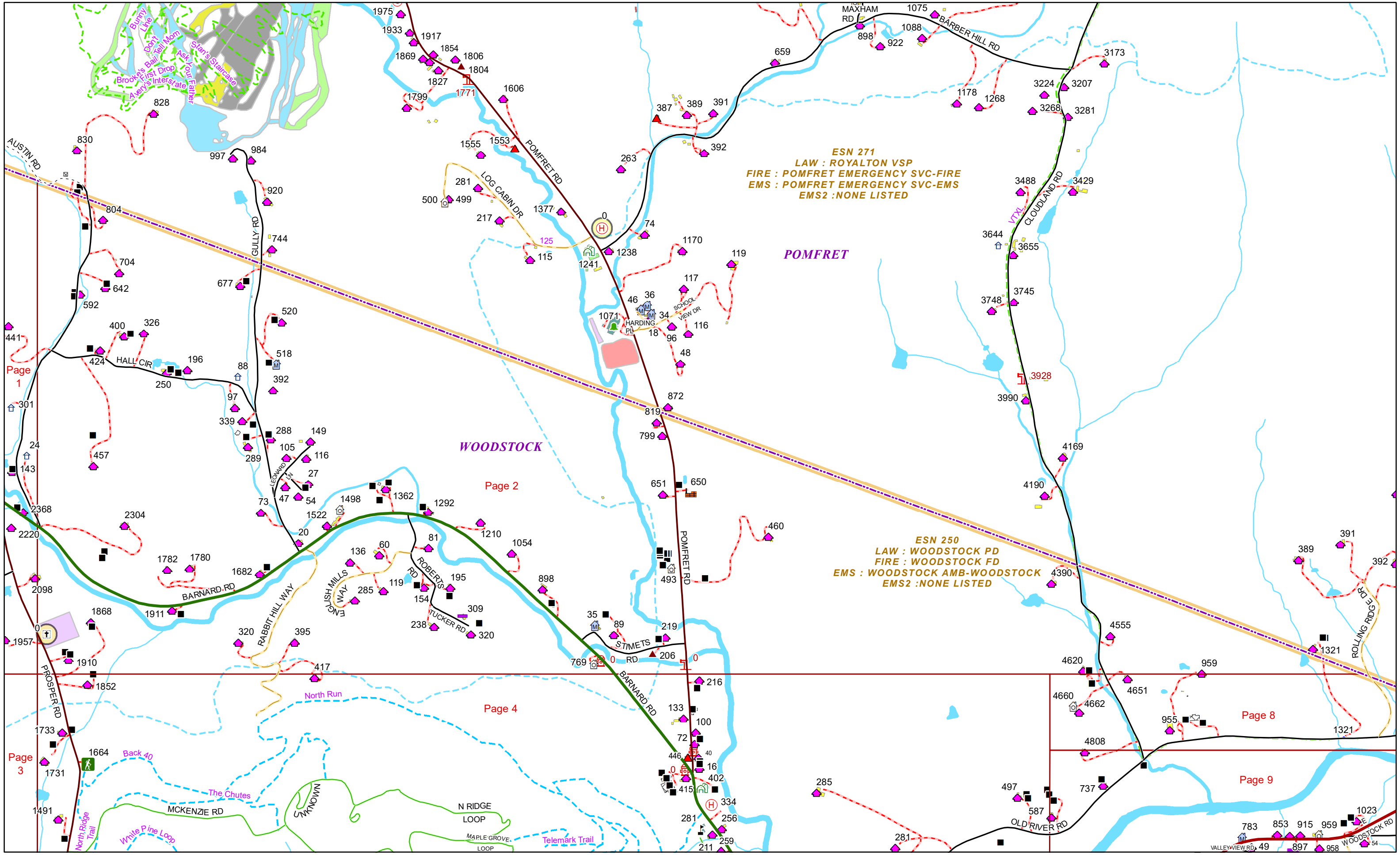
WOODSTOCK Road Name Index

ROAD NAME	PAGE(S)
SHURTLEFF LN	16
SINCERBEAUX WAY	1
SKYLAND LN	14,23
SLAYTON TER	7
SOUTH RD	2,14,22,26,27,30
SOUTH ST	6,17
SPRING LOT TRL	4
SPRUCE WAY	11
STANTON ST	7
STIMETS RD	2
STONE BRIDGE WAY	23
SUGAR HILL RD	10
SUMMER PASTURE RD	4
SWAIN ST	17

ROAD NAME	PAGE(S)
TERRACE ST	17
THE GREEN	6
THE LANE	23
THE LOOP	30
THOMAS AVE	7
TILLEY WAY	30
TOWN FARM RD	27
TOWN HWY 25	21
TOWN HWY 54	30
TOWNHOUSE WAY	15
TUCKER RD	2
TWIN PONDS WAY	15
UNKNOWN	4,5
UPPER MEADOW RD	4,5

ROAD NAME	PAGE(S)
UPPER PARK WAY	13
VALLEY VIEW RD	9
W WOODSTOCK RD	4,12,14,15,19,20,21
WALKER WAY	29
WATKINS WAY	7
WESTERDALE RD	11,12
WESTMONT WAY	20
WHITCOMB LN	10
WILLOW BROOK RD	4
WOODBURY RD	9
WOODSTOCK RD	9
WOOLEN MILL DR	19
WORDEN RD	23
WYMAN LN	14

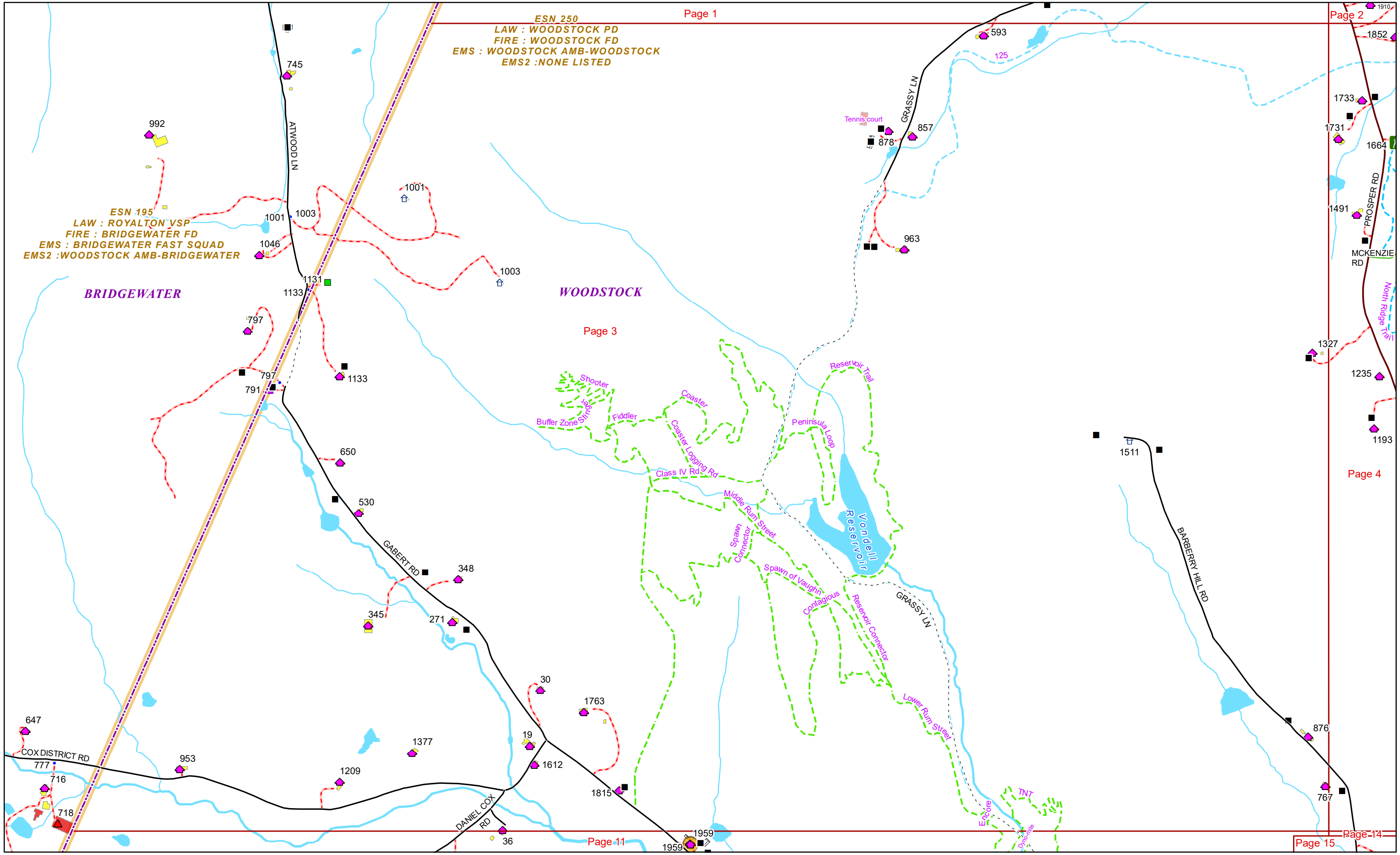


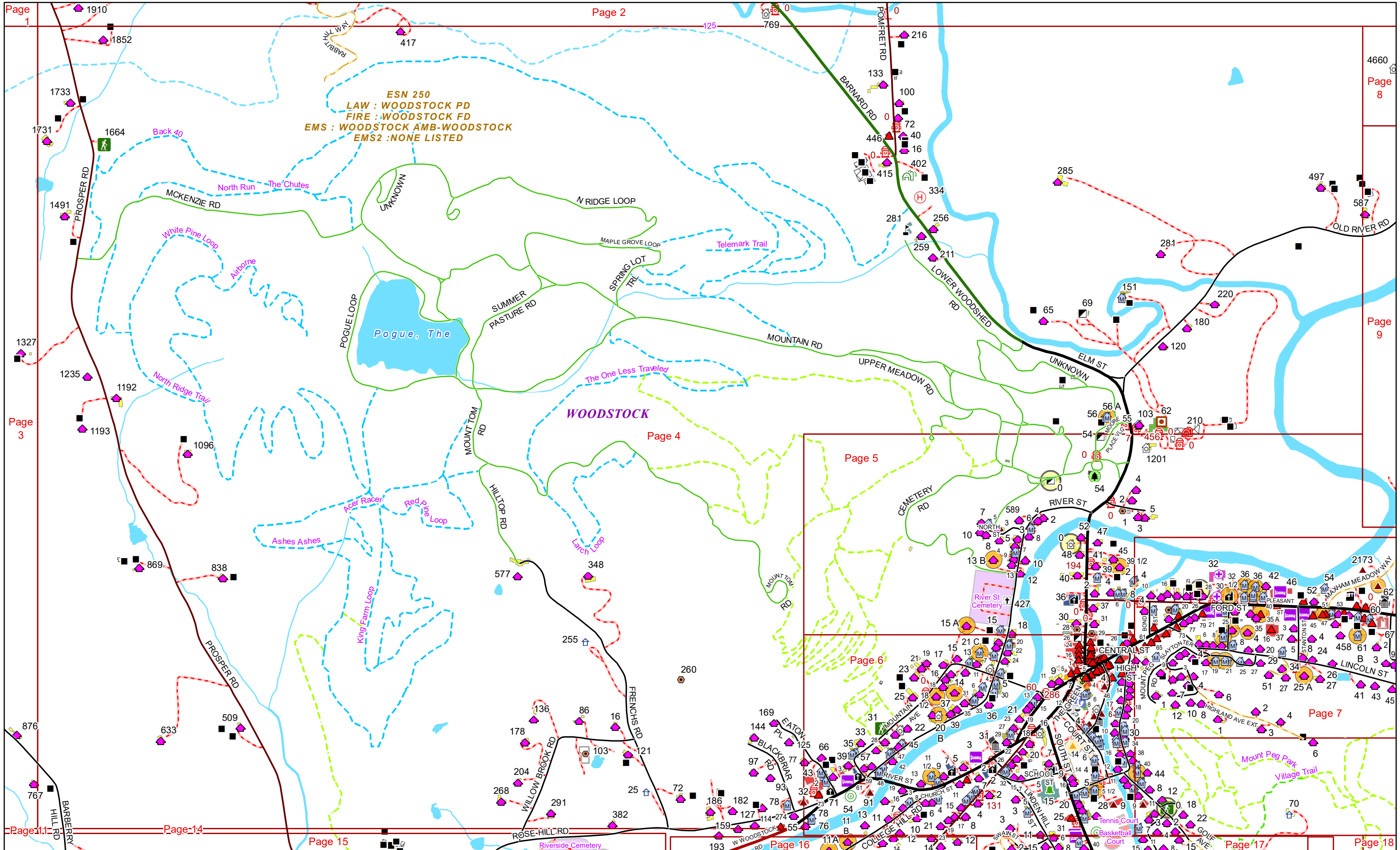


ESN 271
LAW : ROYALTON VSP
FIRE : POMFRET EMERGENCY SVC-FIRE
EMS : POMFRET EMERGENCY SVC-EMS
EMS2 : NONE LISTED

ESN 250
LAW : WOODSTOCK PD
FIRE : WOODSTOCK FD
EMS : WOODSTOCK AMB-WOODSTOCK
EMS2 : NONE LISTED





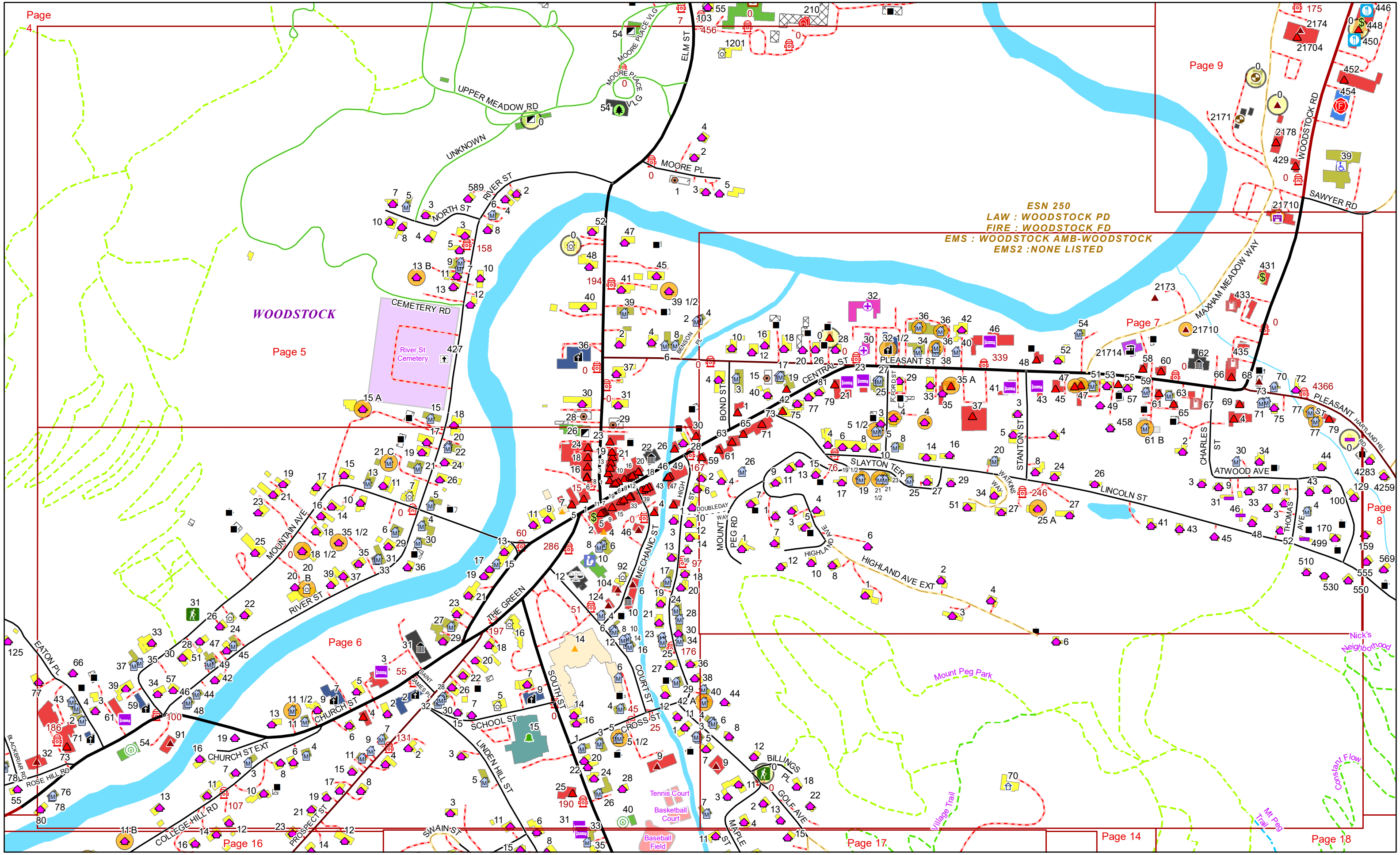


ESN 250
LAW : WOODSTOCK PD
FIRE : WOODSTOCK FD
EMS : WOODSTOCK AMB-WOODSTOCK
EMS2 : NONE LISTED

WOODSTOCK

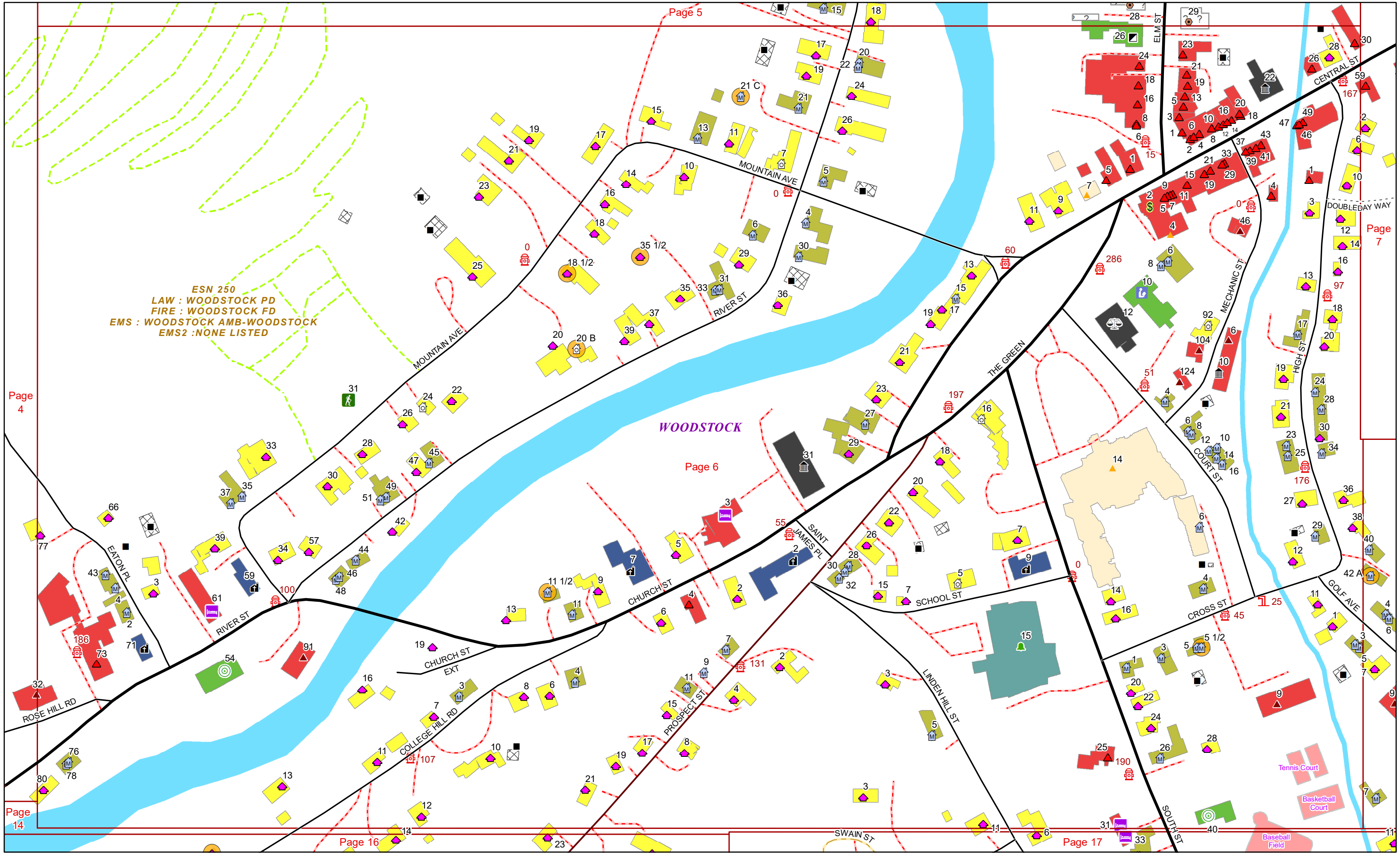
Pogue, The





ESN 250
LAW : WOODSTOCK PD
FIRE : WOODSTOCK FD
EMS : WOODSTOCK AMB-WOODSTOCK
EMS2 : NONE LISTED





ESN 250
LAW : WOODSTOCK PD
FIRE : WOODSTOCK FD
EMS : WOODSTOCK AMB-WOODSTOCK
EMS2 : NONE LISTED

Page 4

WOODSTOCK

Page 6

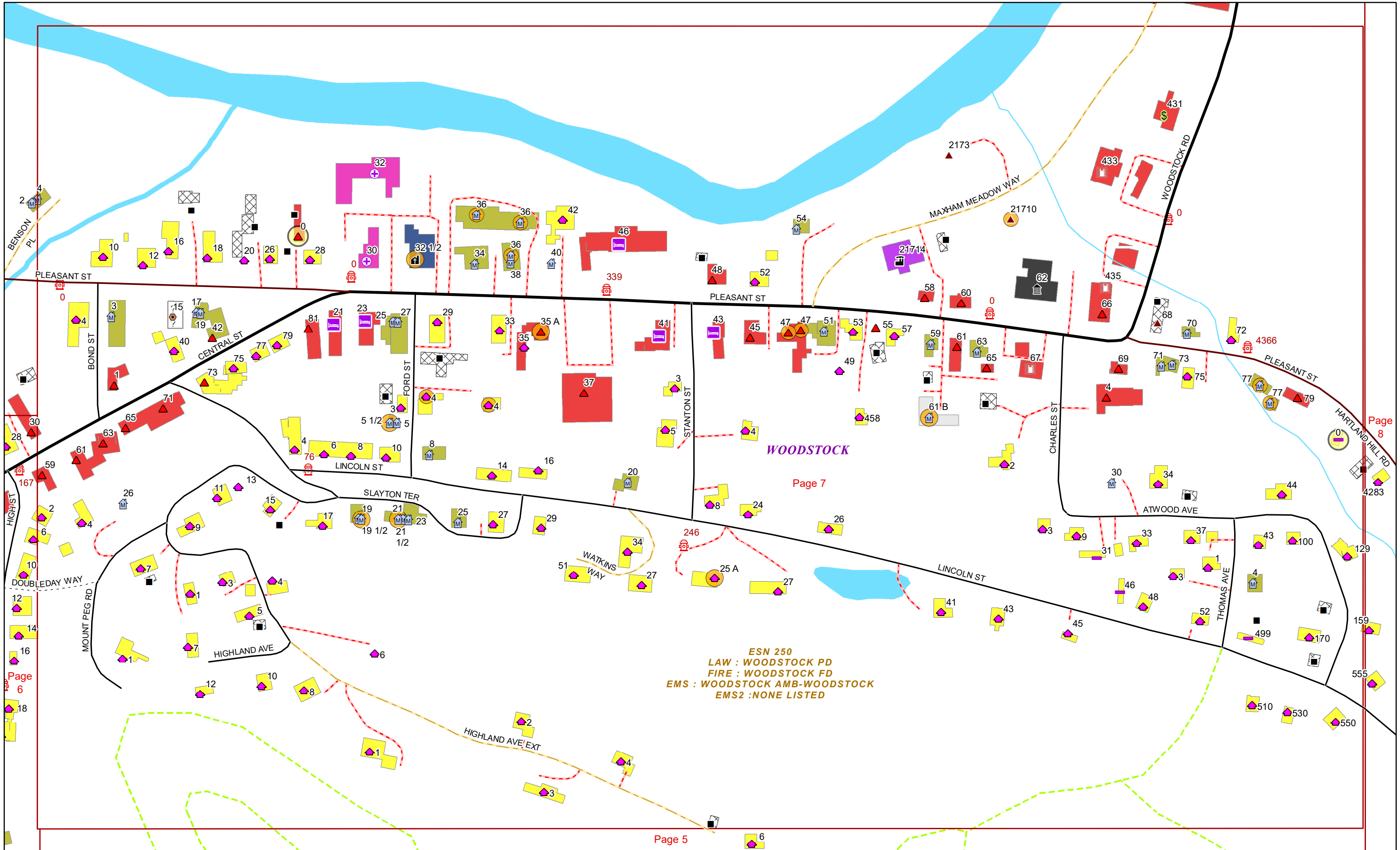
Page 7

Page 14

Page 16

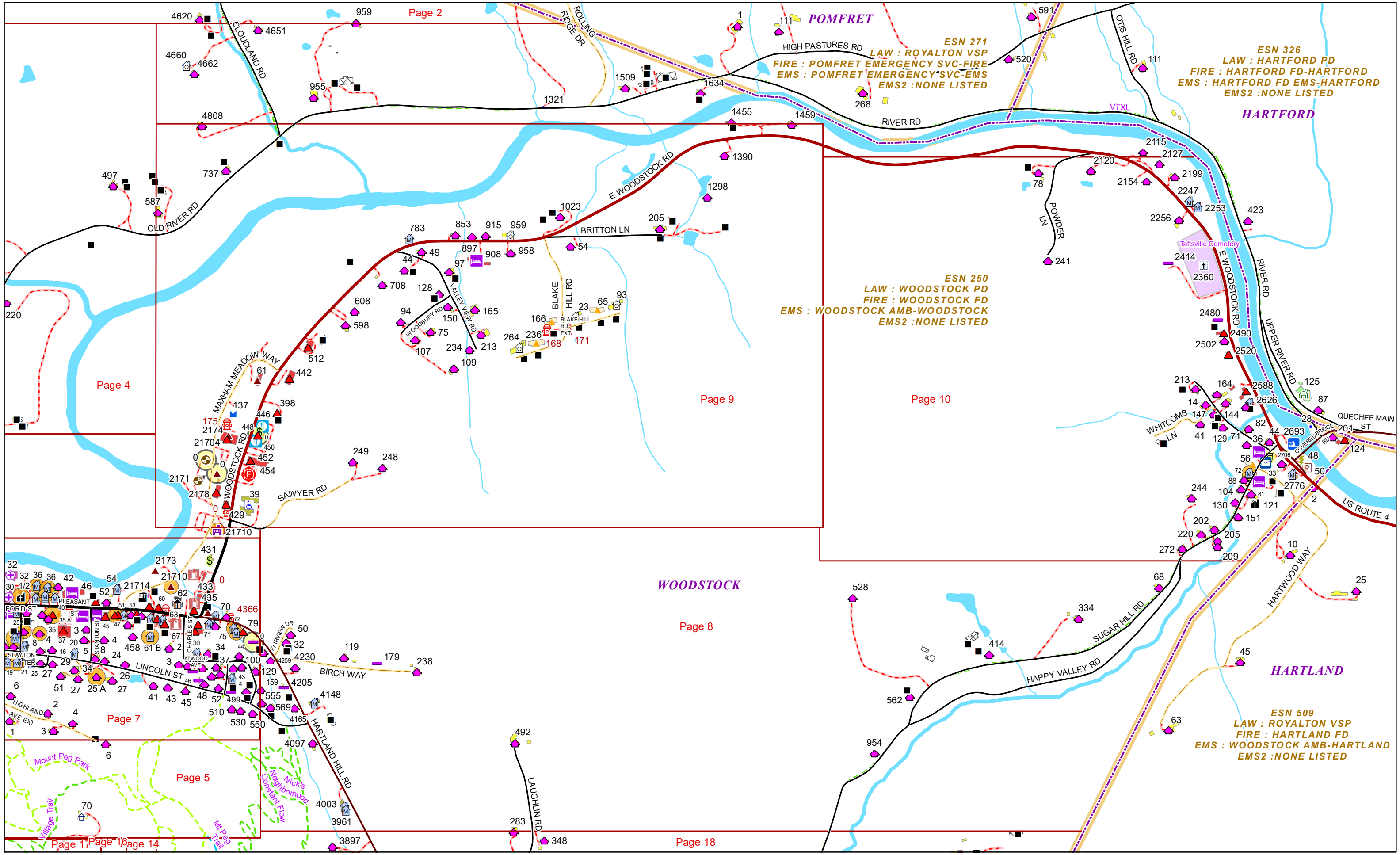
Page 17





ESN 250
LAW : WOODSTOCK PD
FIRE : WOODSTOCK FD
EMS : WOODSTOCK AMB-WOODSTOCK
EMS2 : NONE LISTED





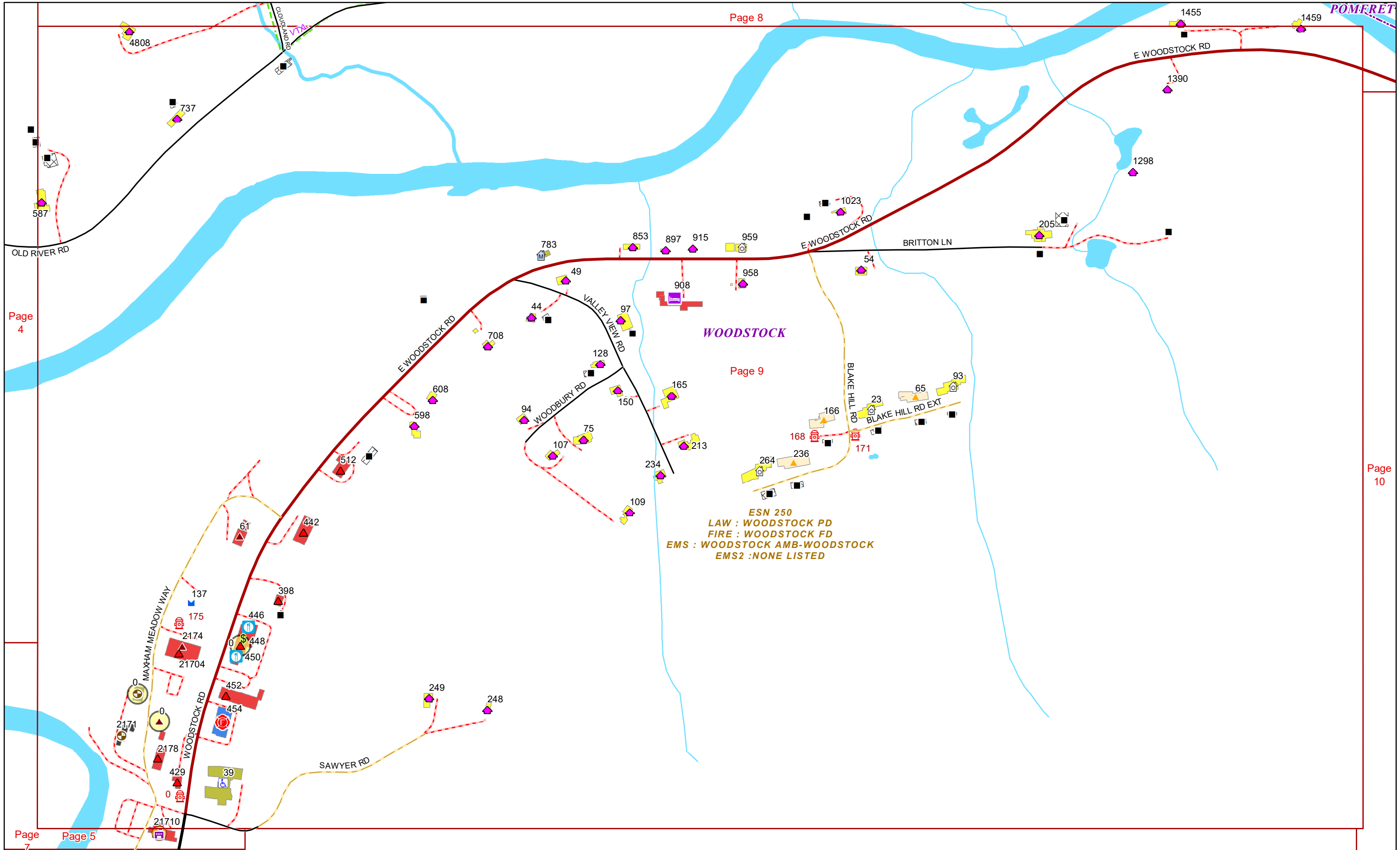
ESN 250
LAW : WOODSTOCK PD
FIRE : WOODSTOCK FD
EMS : WOODSTOCK AMB-WOODSTOCK
EMS2 : NONE LISTED

ESN 271
LAW : ROYALTON VSP
FIRE : POMFRET EMERGENCY SVC-FIRE
EMS : POMFRET EMERGENCY SVC-EMS
EMS2 : NONE LISTED

ESN 326
LAW : HARTFORD PD
FIRE : HARTFORD FD-HARTFORD
EMS : HARTFORD FD EMS-HARTFORD
EMS2 : NONE LISTED

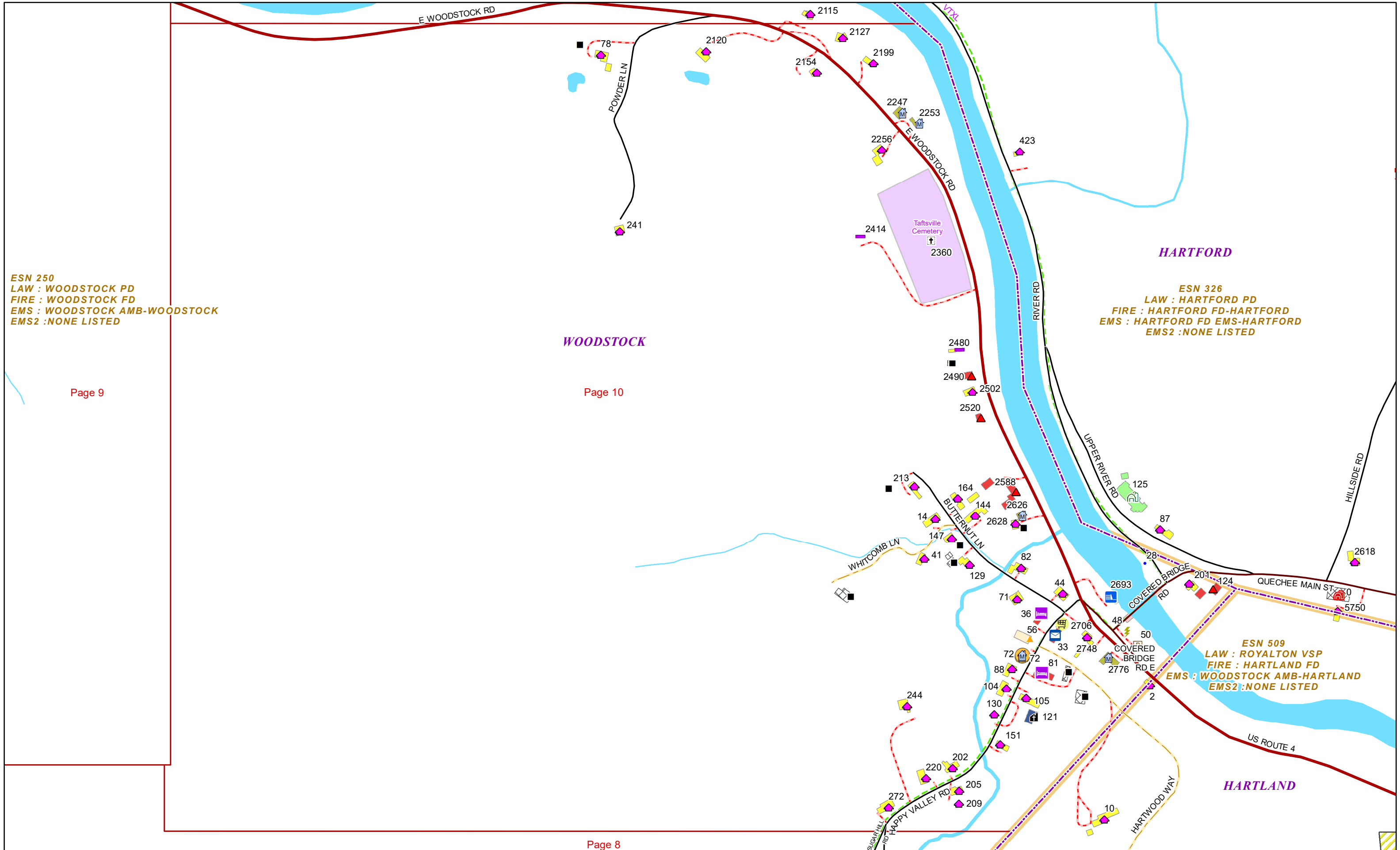
ESN 509
LAW : ROYALTON VSP
FIRE : HARTLAND FD
EMS : WOODSTOCK AMB-HARTLAND
EMS2 : NONE LISTED





ESN 250
LAW : WOODSTOCK PD
FIRE : WOODSTOCK FD
EMS : WOODSTOCK AMB-WOODSTOCK
EMS2 : NONE LISTED





ESN 250
 LAW : WOODSTOCK PD
 FIRE : WOODSTOCK FD
 EMS : WOODSTOCK AMB-WOODSTOCK
 EMS2 : NONE LISTED

ESN 326
 LAW : HARTFORD PD
 FIRE : HARTFORD FD-HARTFORD
 EMS : HARTFORD FD EMS-HARTFORD
 EMS2 : NONE LISTED

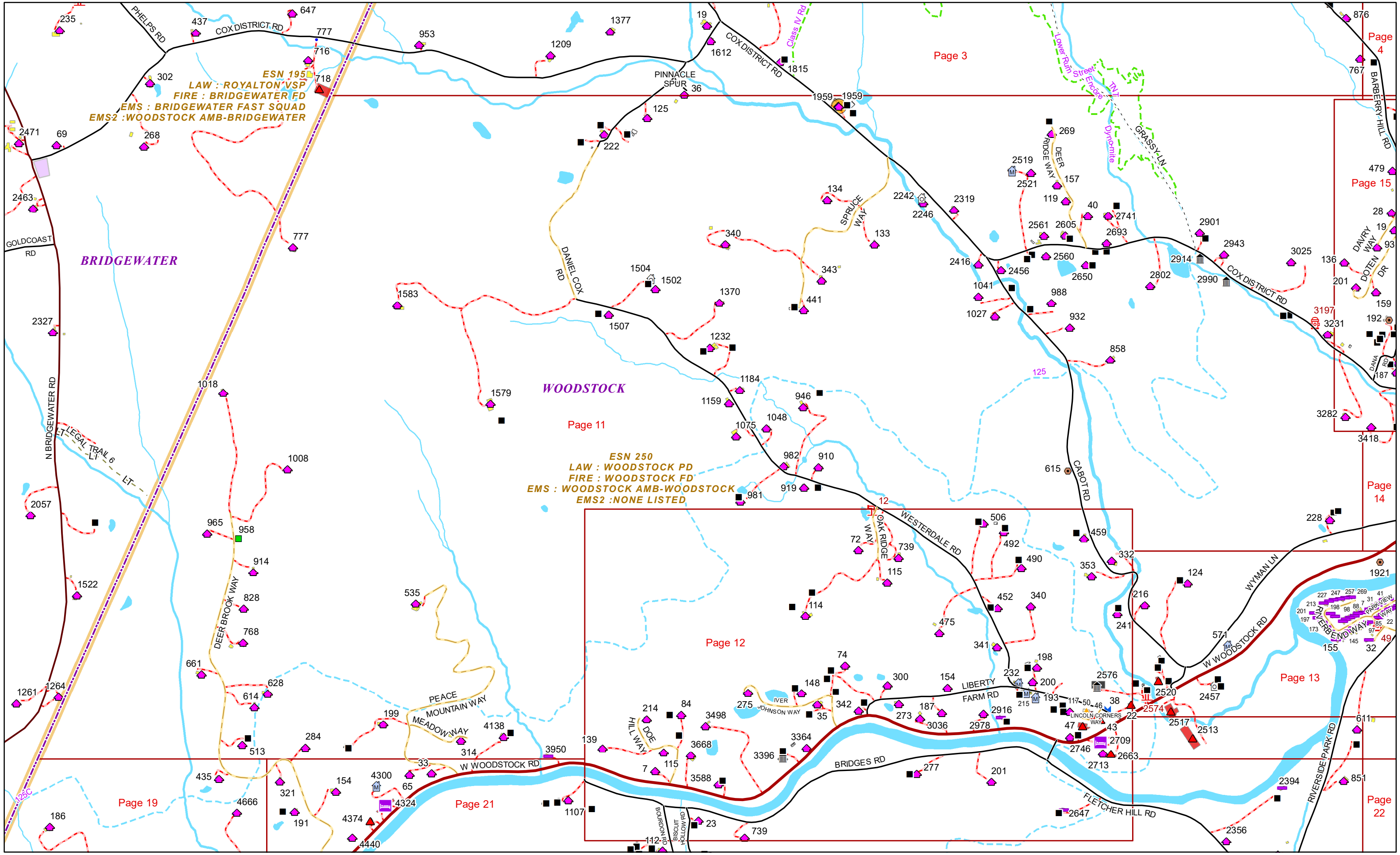
ESN 509
 LAW : ROYALTON VSP
 FIRE : HARTLAND FD
 EMS : WOODSTOCK AMB-HARTLAND
 EMS2 : NONE LISTED

Page 9

Page 10

Page 8





ESN 195
LAW : ROYALTON VSP
FIRE : BRIDGEWATER FD
EMS : BRIDGEWATER FAST SQUAD
EMS2 : WOODSTOCK AMB-BRIDGEWATER

ESN 250
LAW : WOODSTOCK PD
FIRE : WOODSTOCK FD
EMS : WOODSTOCK AMB-WOODSTOCK
EMS2 : NONE LISTED

Page 3

Page 4

Page 15

Page 14

Page 11

Page 12

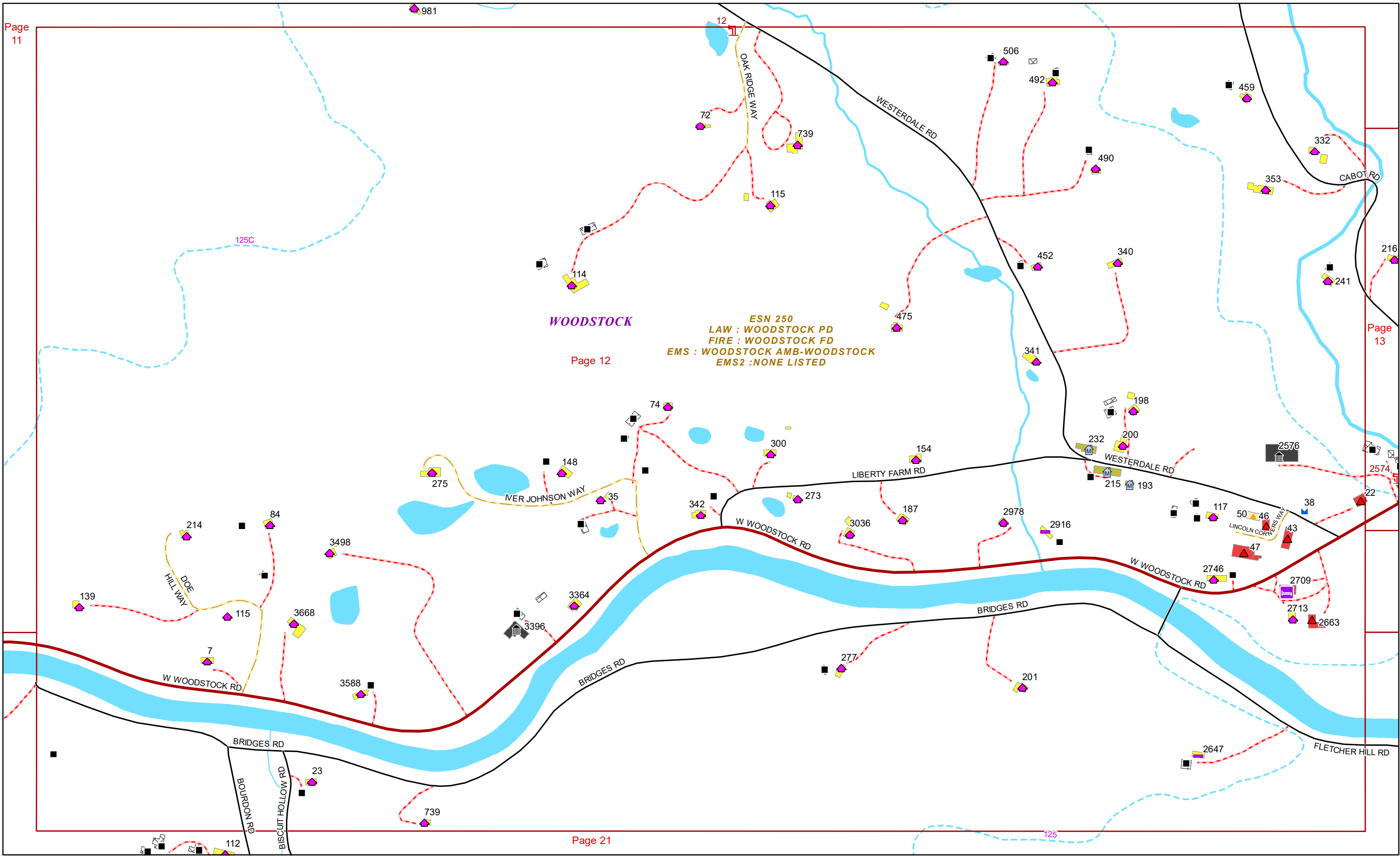
Page 13

Page 19

Page 21

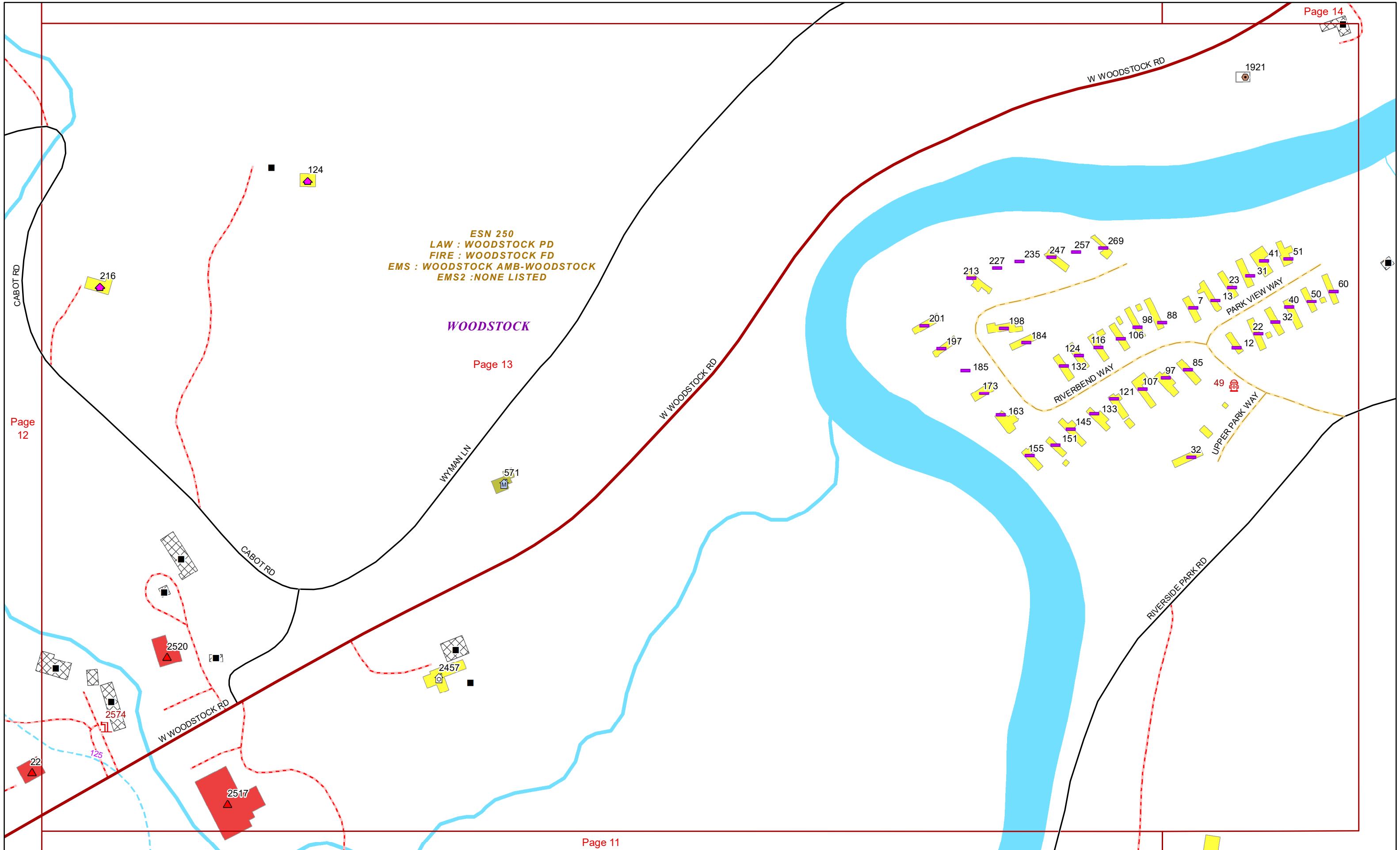
Page 22

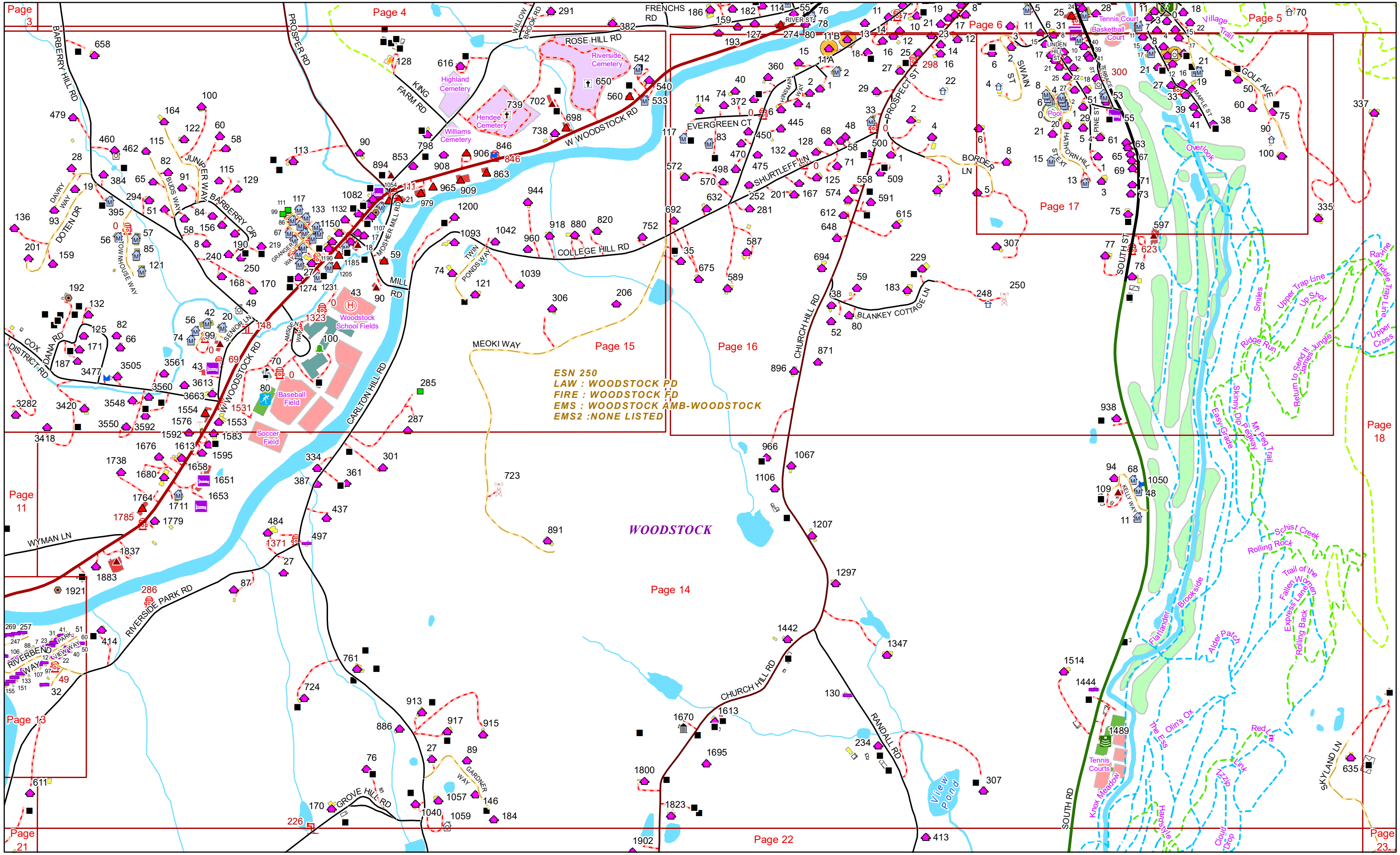




ESN 250
LAW : WOODSTOCK PD
FIRE : WOODSTOCK FD
EMS : WOODSTOCK AMB-WOODSTOCK
EMS2 : NONE LISTED

WOODSTOCK

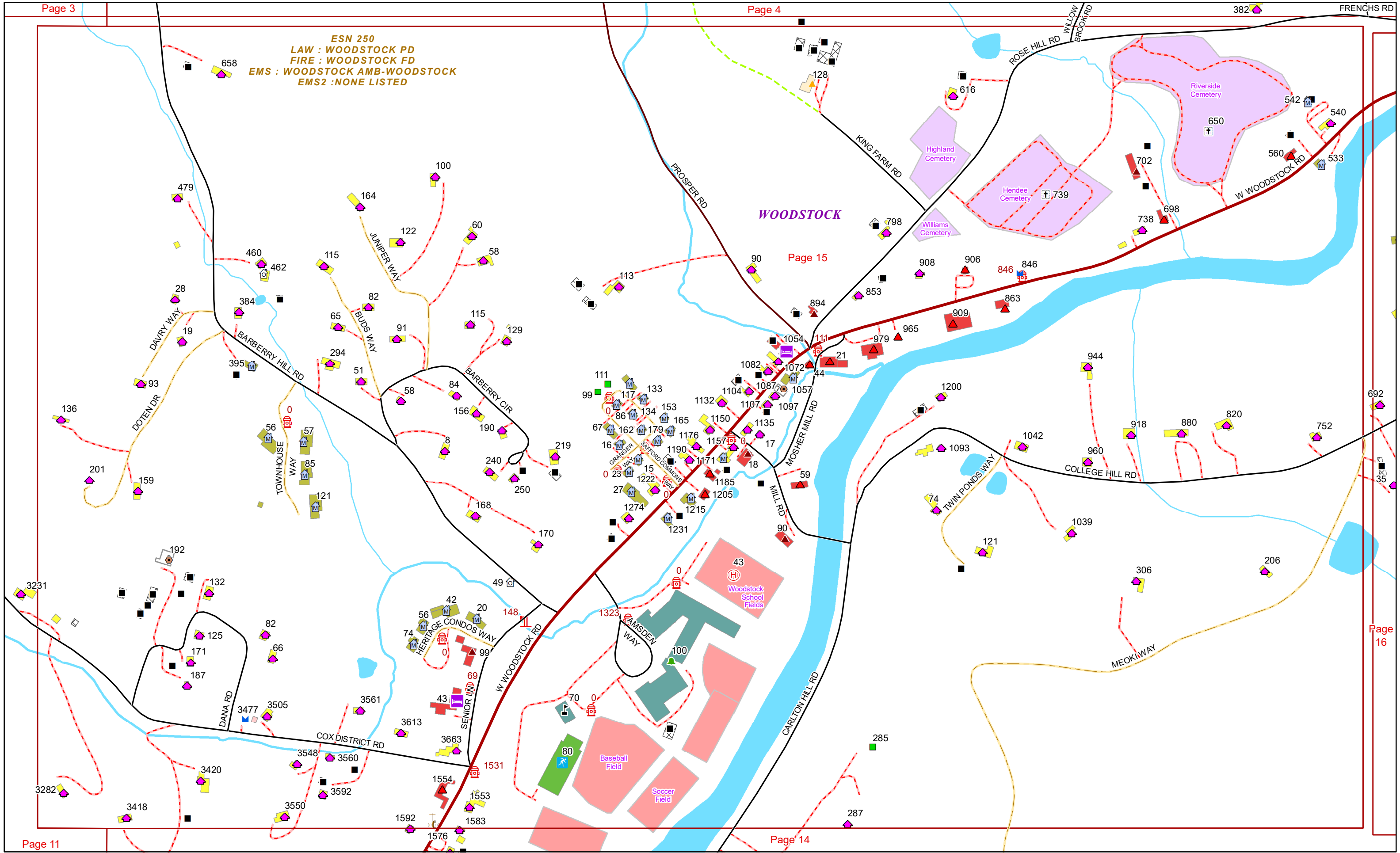




ESN 250
LAW : WOODSTOCK PD
FIRE : WOODSTOCK FD
EMS : WOODSTOCK AMB-WOODSTOCK
EMS2 : NONE LISTED

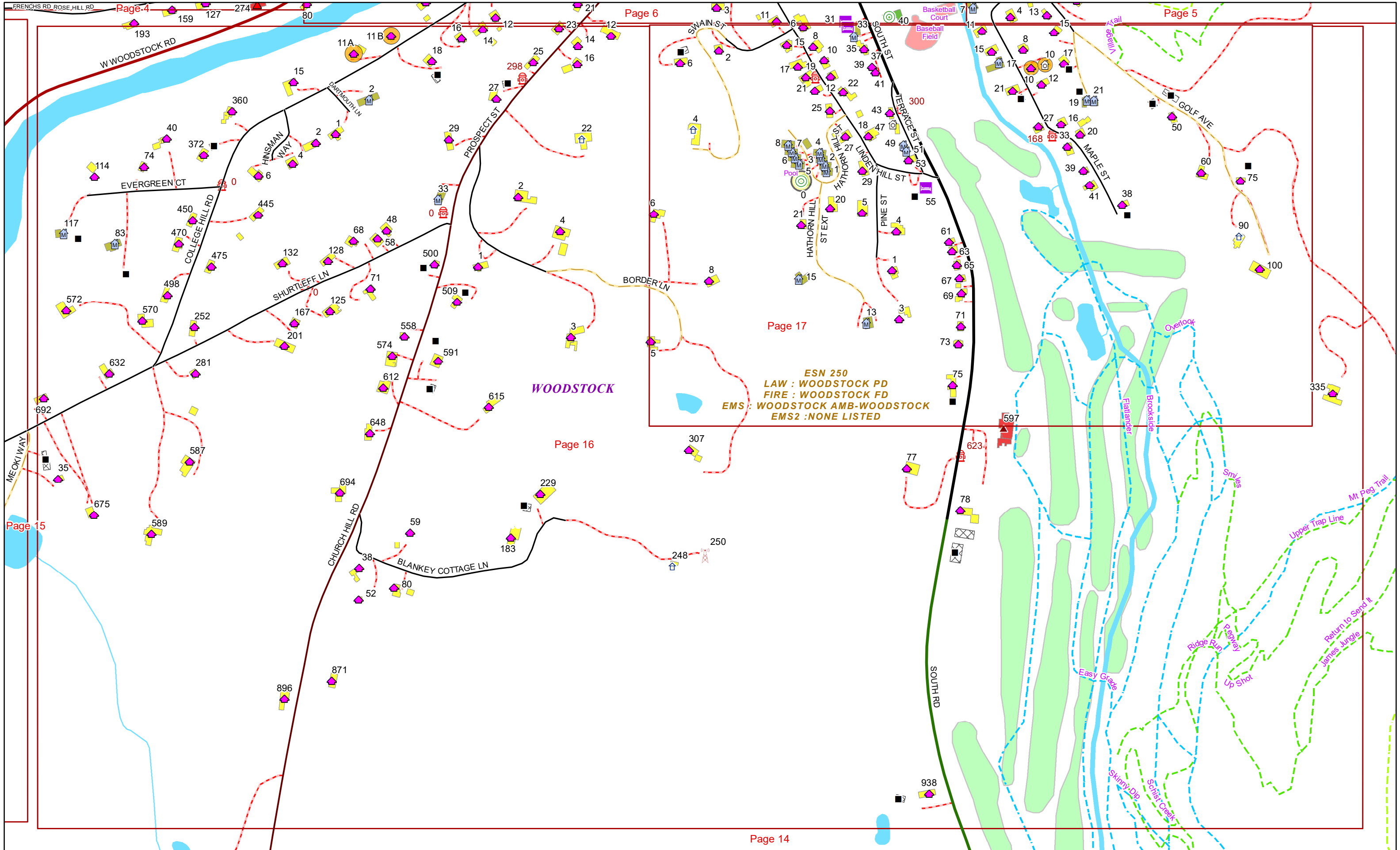


ESN 250
 LAW : WOODSTOCK PD
 FIRE : WOODSTOCK FD
 EMS : WOODSTOCK AMB-WOODSTOCK
 EMS2 : NONE LISTED



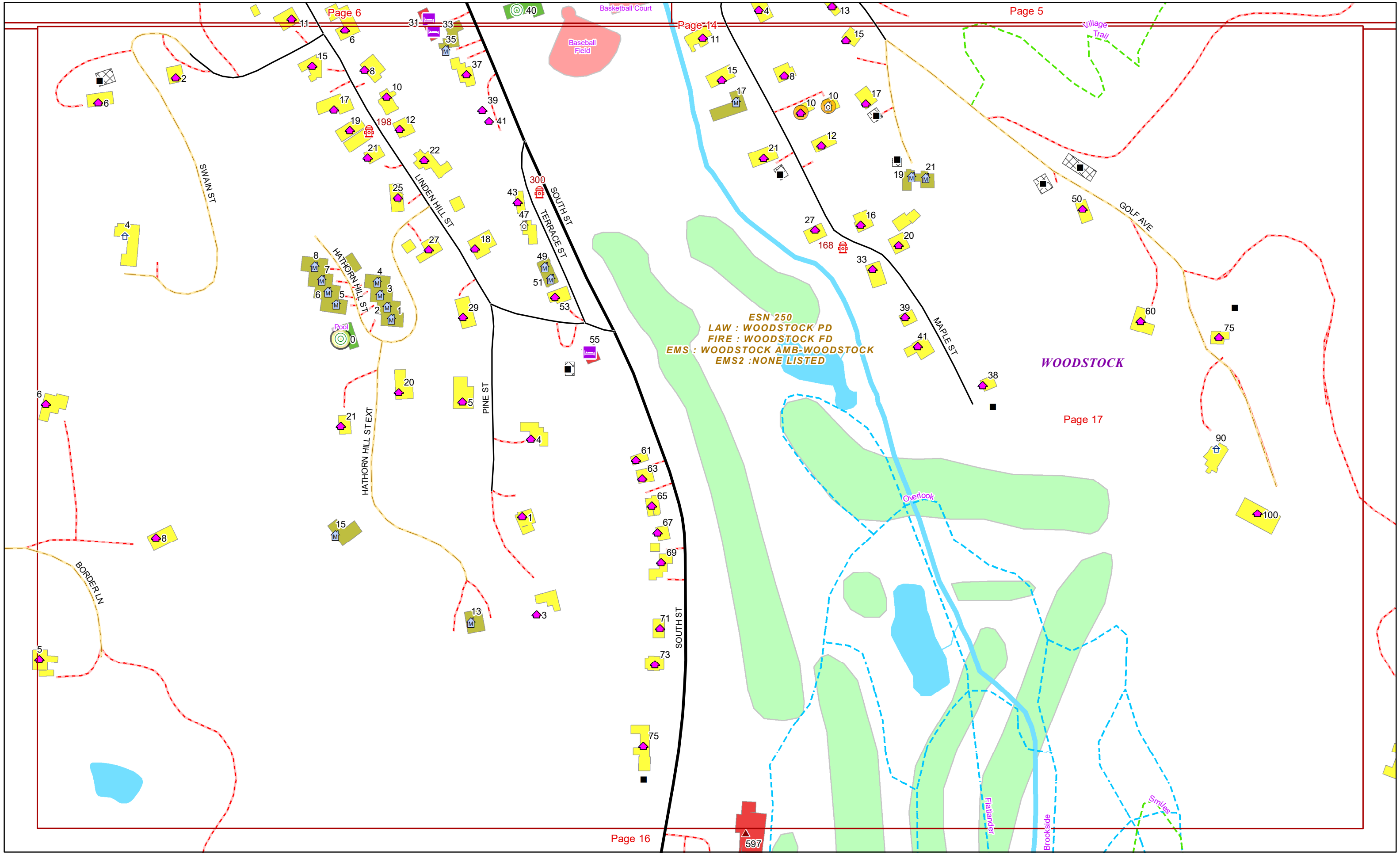
WOODSTOCK





ESN 250
LAW : WOODSTOCK PD
FIRE : WOODSTOCK FD
EMS : WOODSTOCK AMB-WOODSTOCK
EMS2 : NONE LISTED





Page 6

Page 14

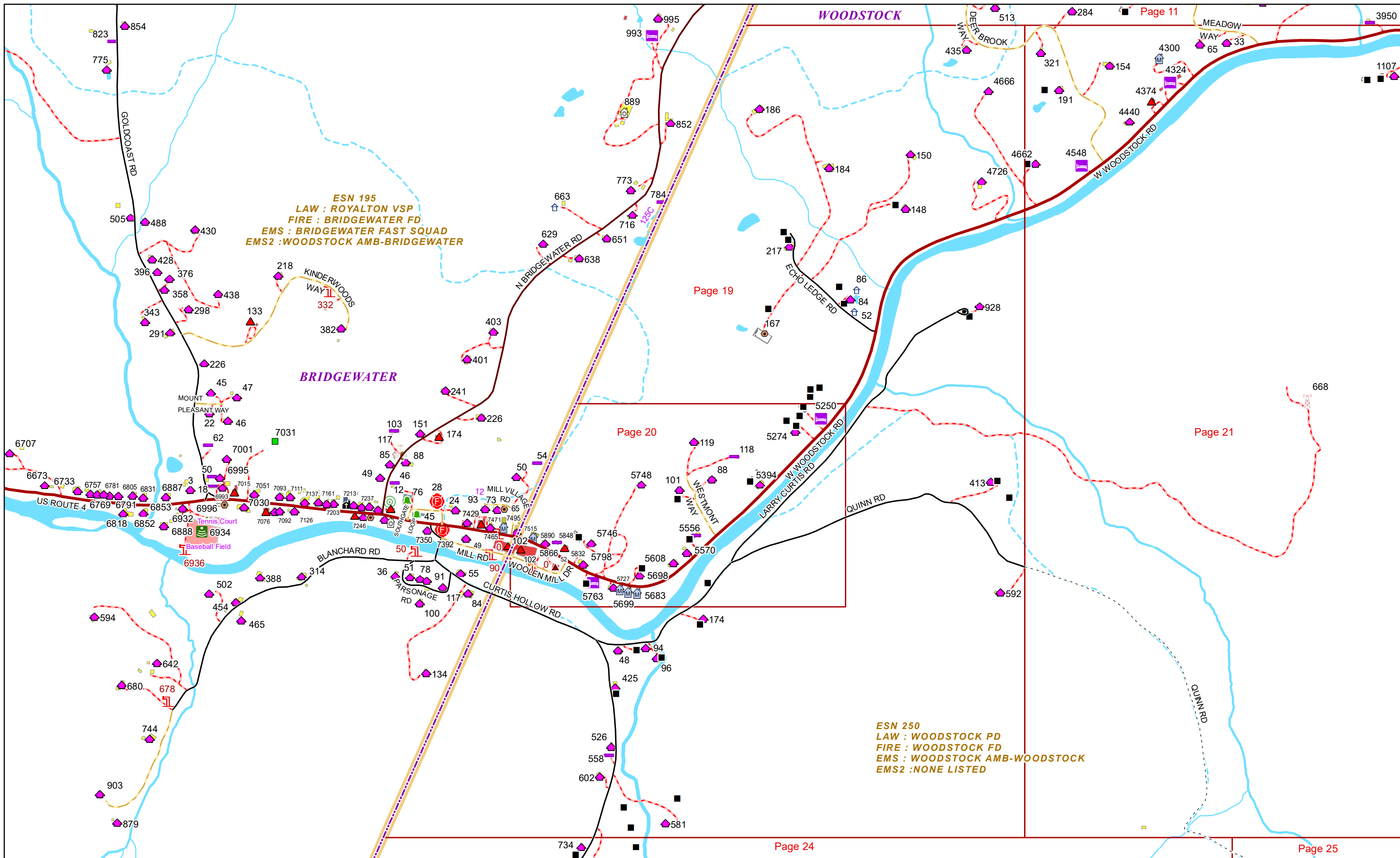
Page 5

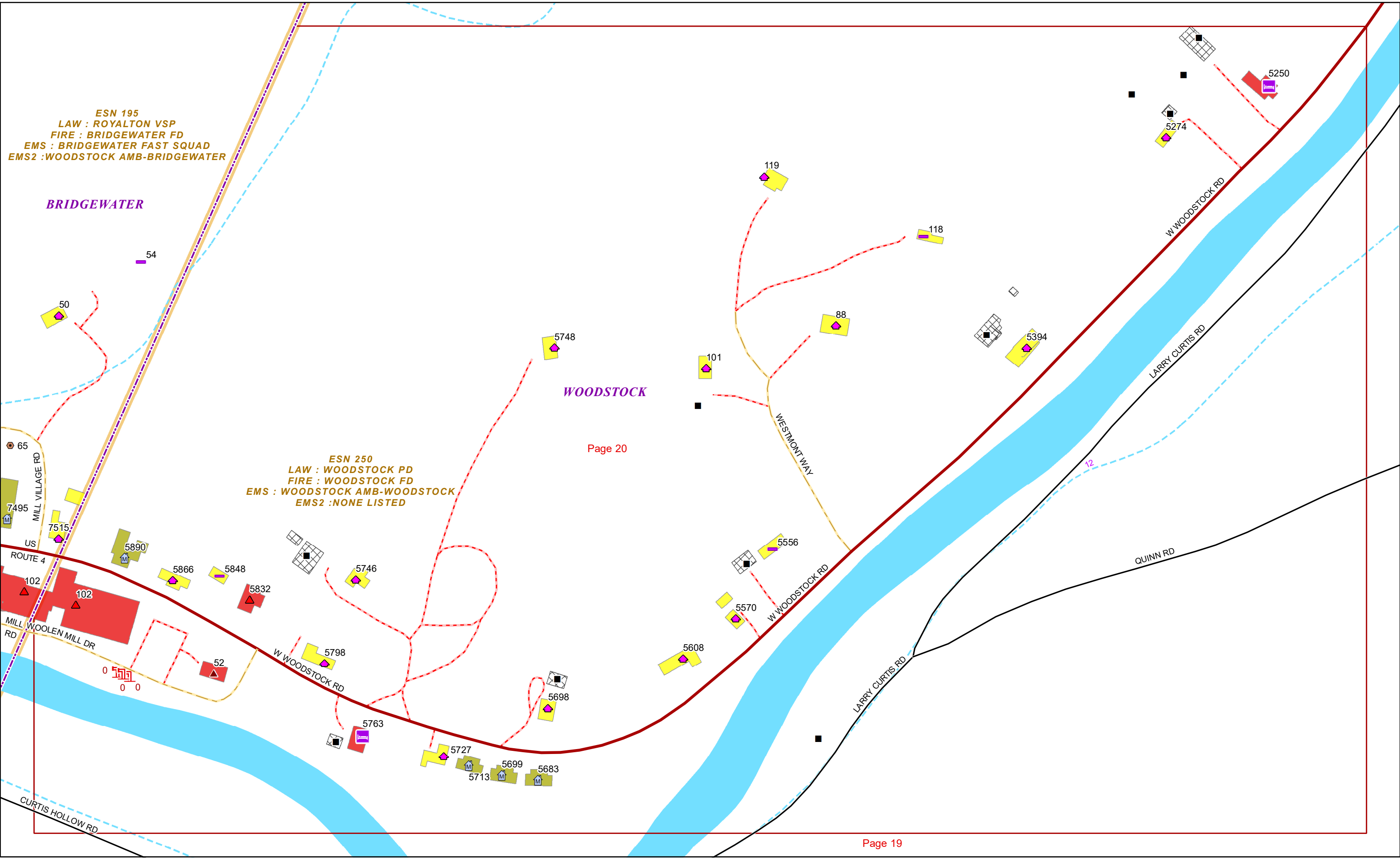
Page 17

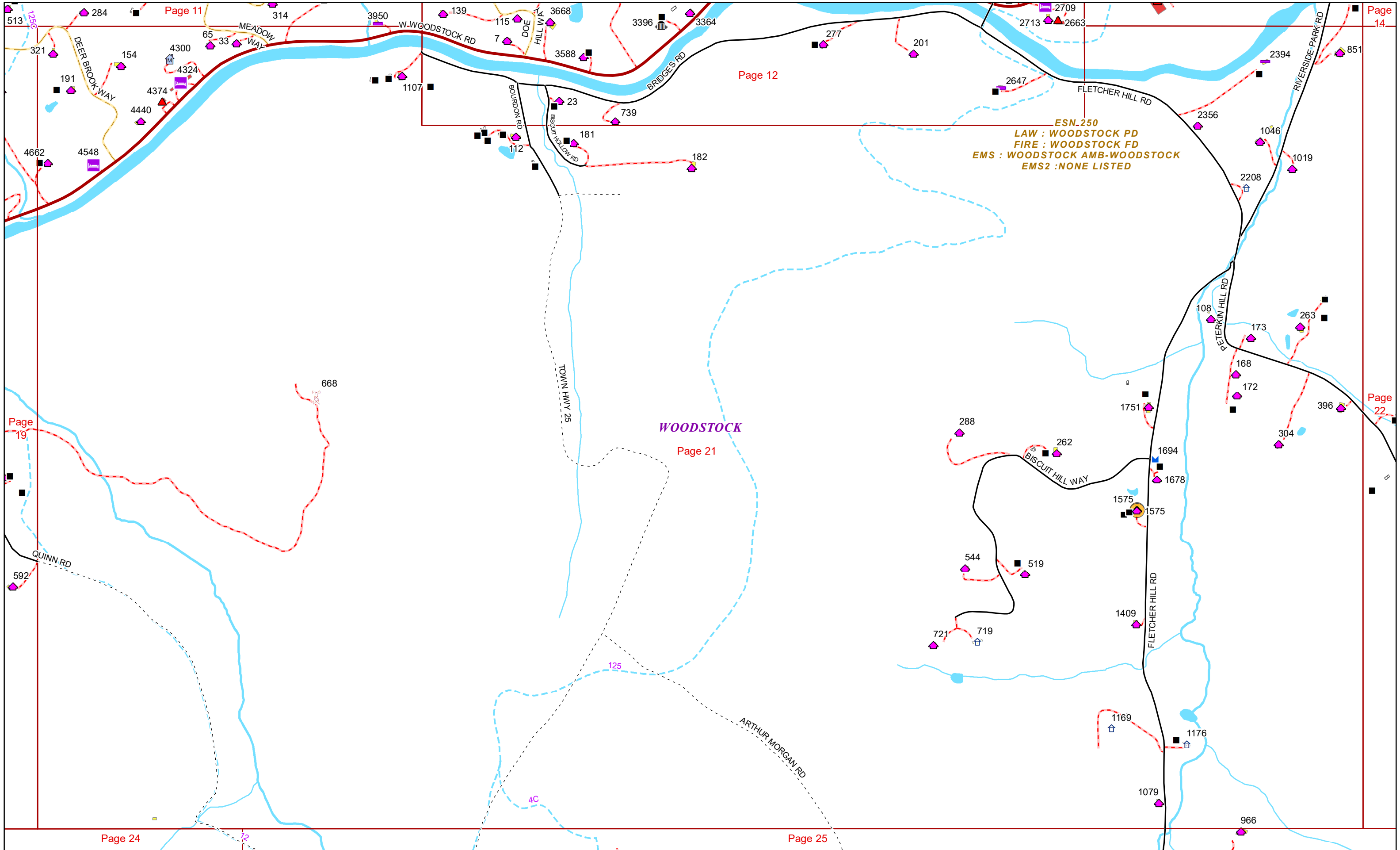
Page 16

ESN 250
LAW : WOODSTOCK PD
FIRE : WOODSTOCK FD
EMS : WOODSTOCK AMB-WOODSTOCK
EMS2 : NONE LISTED









Page 11

Page 14

Page 12

Page 19

Page 22

WOODSTOCK

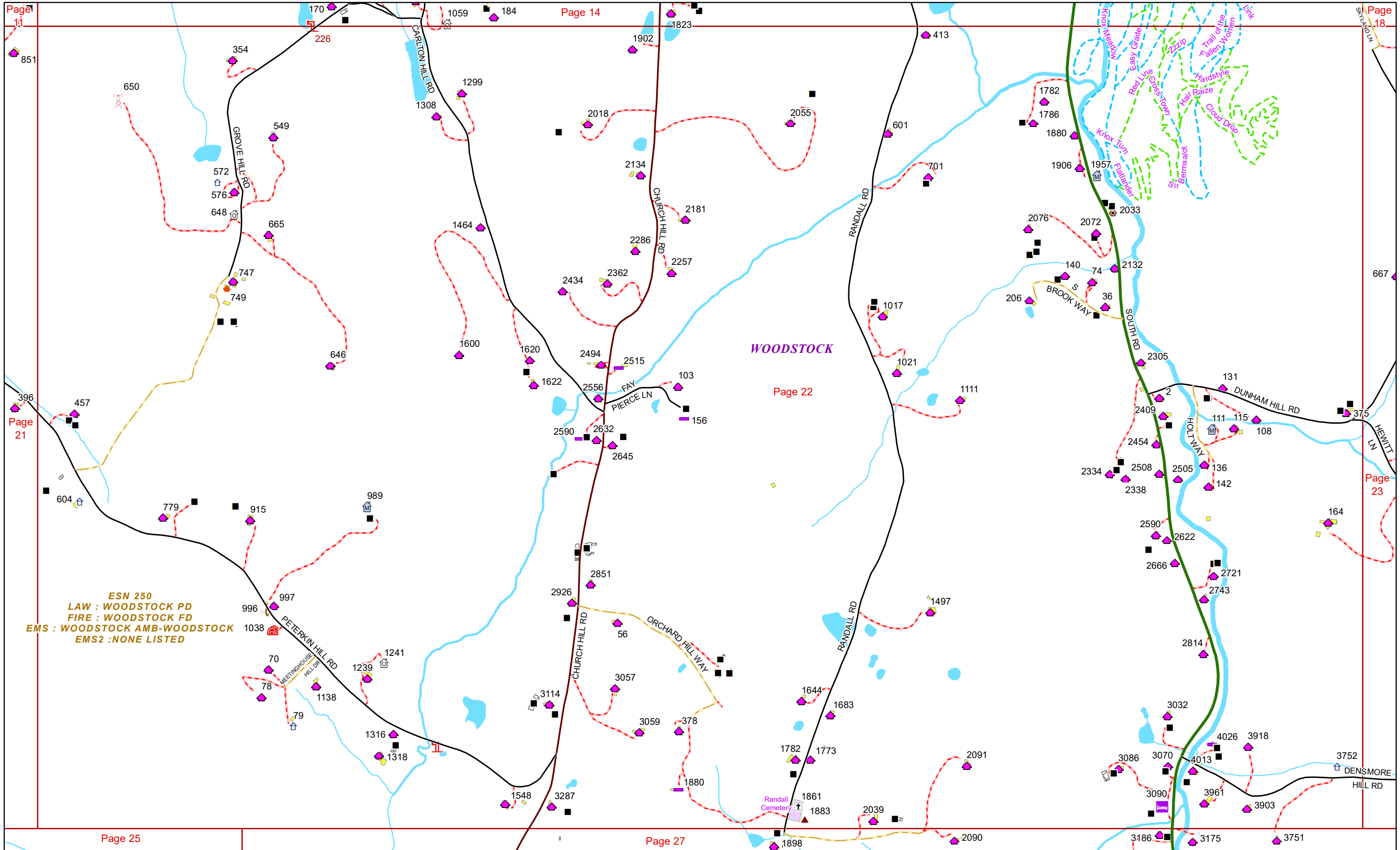
Page 21

Page 24

Page 25

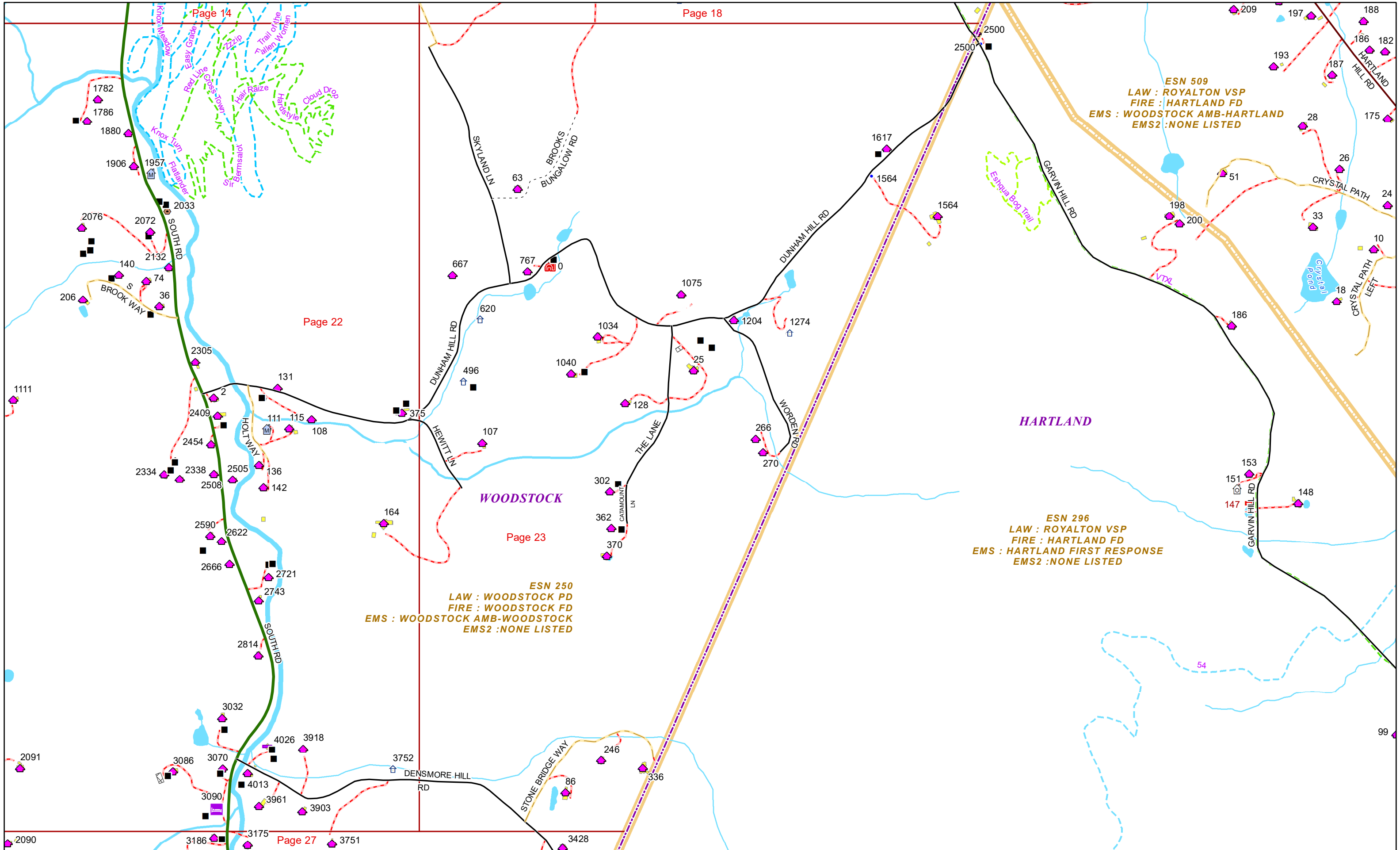


ESN.250
LAW : WOODSTOCK PD
FIRE : WOODSTOCK FD
EMS : WOODSTOCK AMB-WOODSTOCK
EMS2 : NONE LISTED



ESN 250
LAW : WOODSTOCK PD
FIRE : WOODSTOCK FD
EMS : WOODSTOCK AMB-WOODSTOCK
EMS2 : NONE LISTED



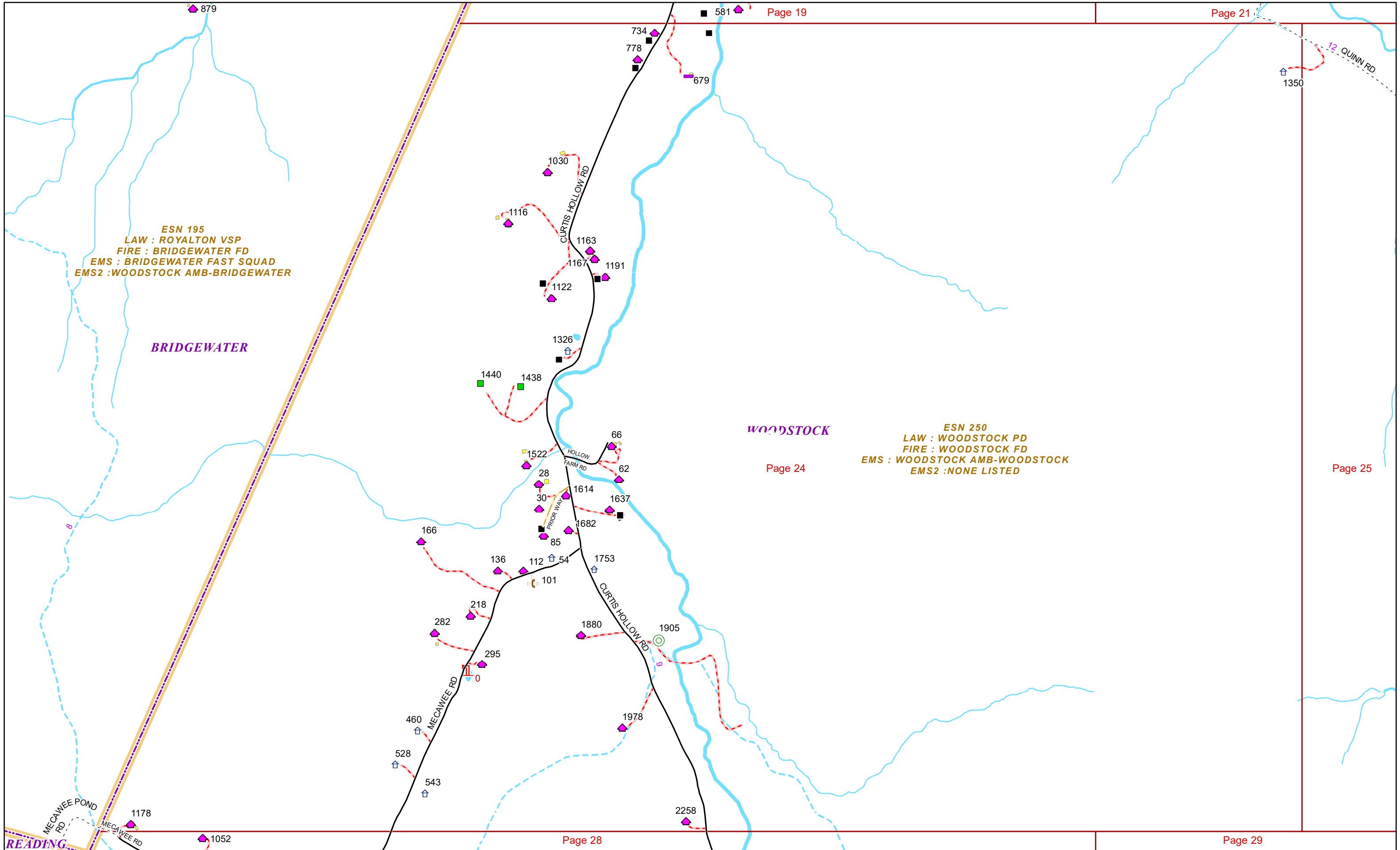


ESN 250
 LAW : WOODSTOCK PD
 FIRE : WOODSTOCK FD
 EMS : WOODSTOCK AMB-WOODSTOCK
 EMS2 : NONE LISTED

ESN 509
 LAW : ROYALTON VSP
 FIRE : HARTLAND FD
 EMS : WOODSTOCK AMB-HARTLAND
 EMS2 : NONE LISTED

ESN 296
 LAW : ROYALTON VSP
 FIRE : HARTLAND FD
 EMS : HARTLAND FIRST RESPONSE
 EMS2 : NONE LISTED





ESN 195
LAW : ROYALTON VSP
FIRE : BRIDGEWATER FD
EMS : BRIDGEWATER FAST SQUAD
EMS2 : WOODSTOCK AMB-BRIDGEWATER

BRIDGEWATER

WOODSTOCK

ESN 250
LAW : WOODSTOCK PD
FIRE : WOODSTOCK FD
EMS : WOODSTOCK AMB-WOODSTOCK
EMS2 : NONE LISTED

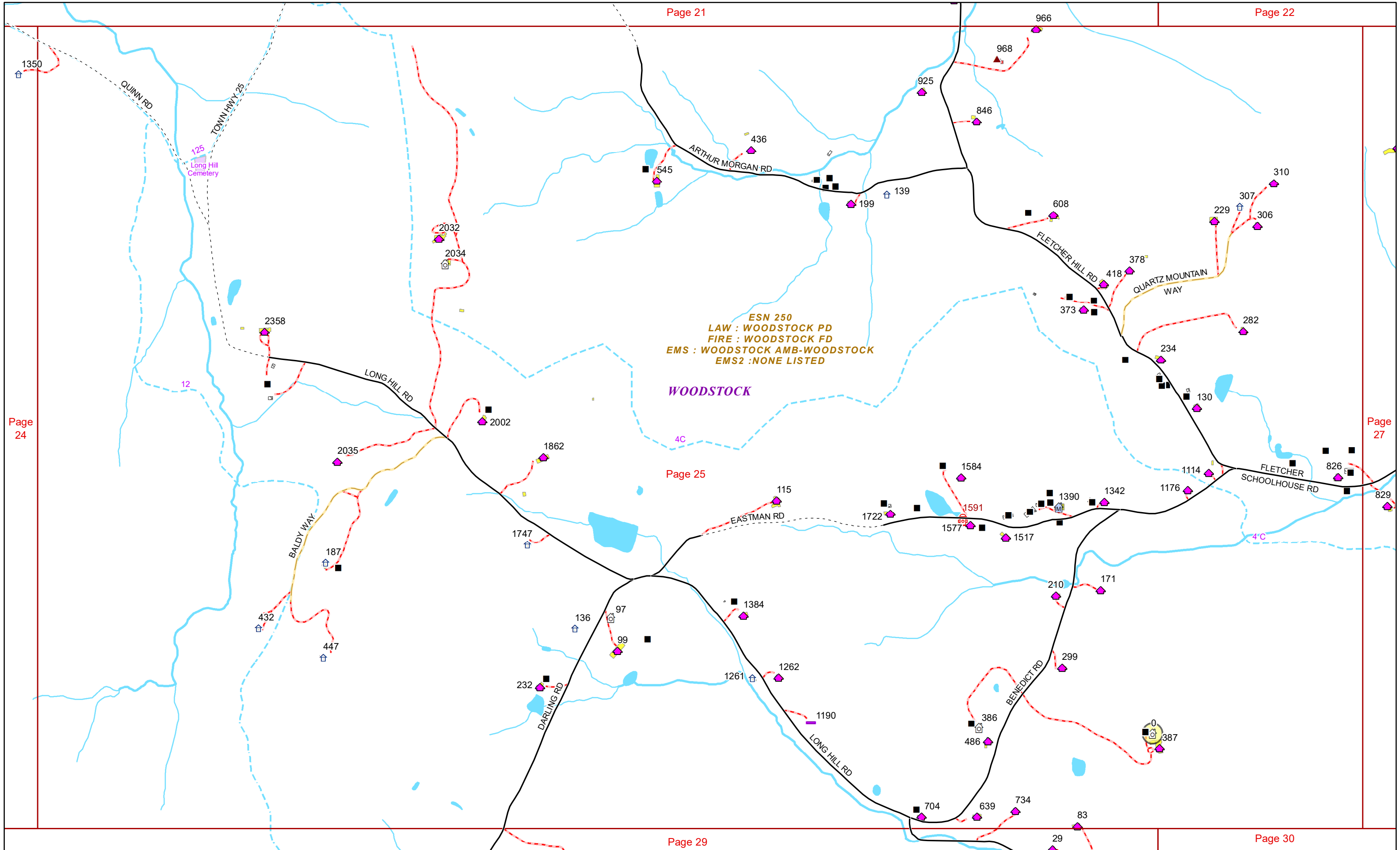
Page 24

Page 25

Page 28

Page 29

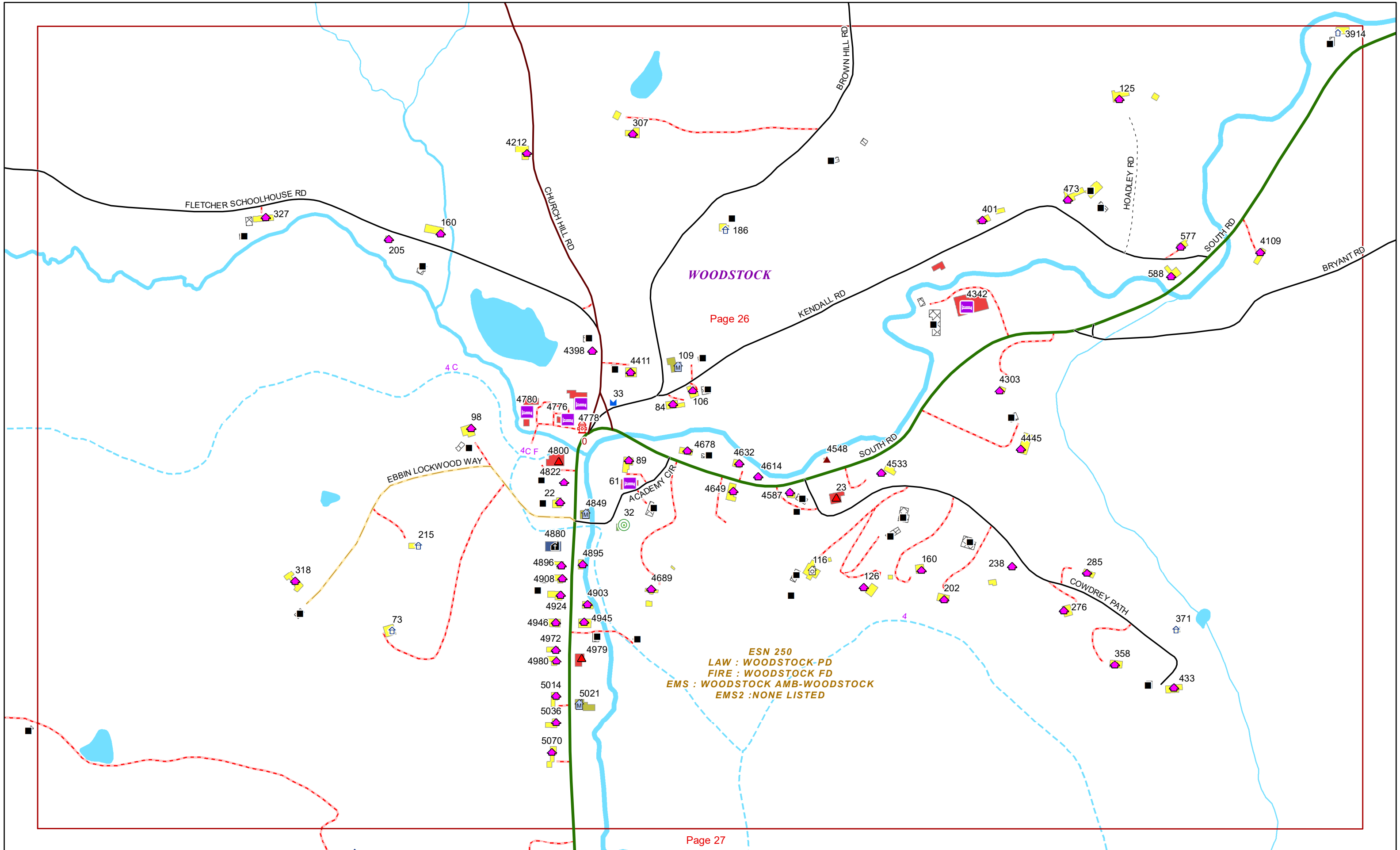


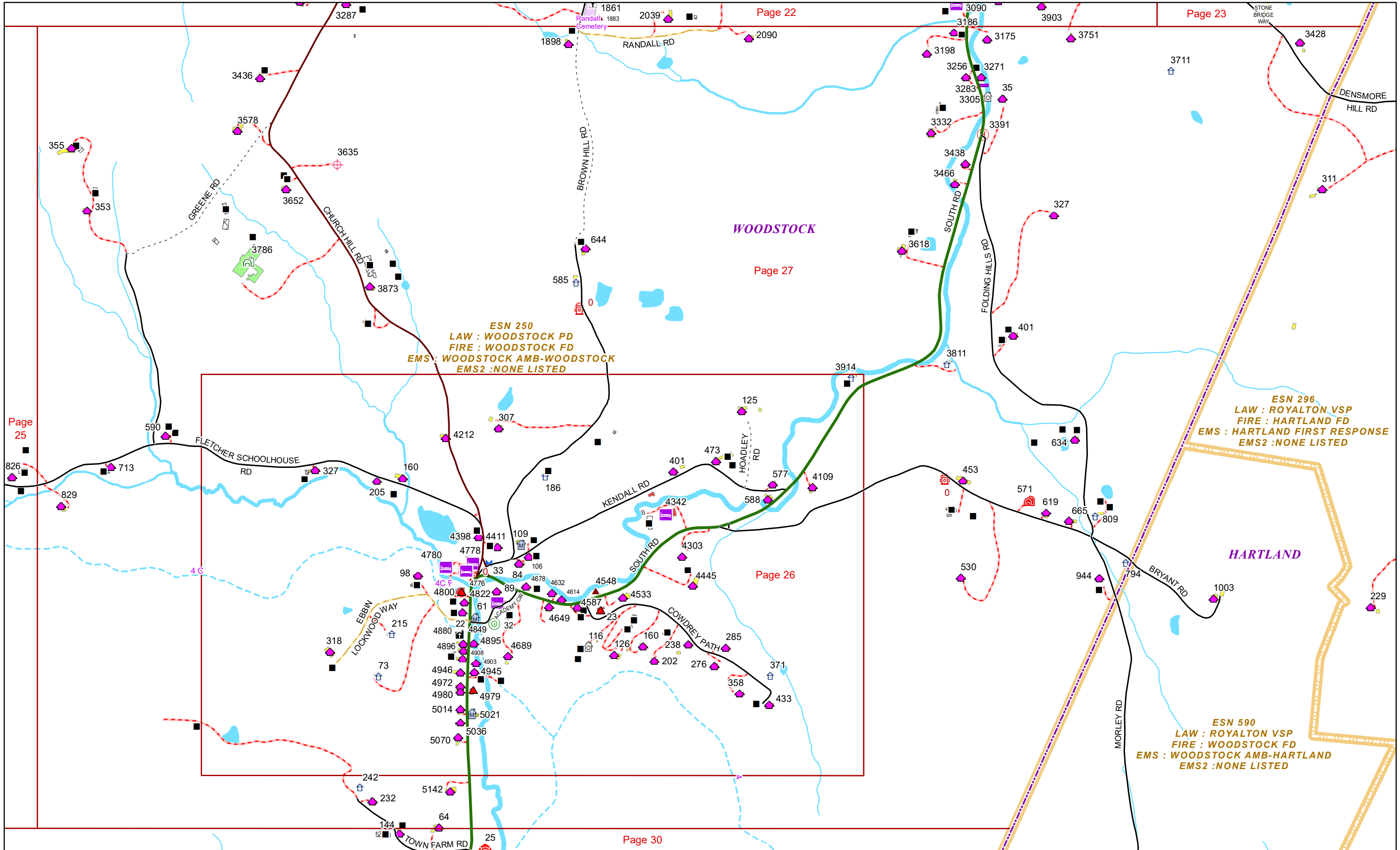


ESN 250
 LAW : WOODSTOCK PD
 FIRE : WOODSTOCK FD
 EMS : WOODSTOCK AMB-WOODSTOCK
 EMS2 : NONE LISTED

WOODSTOCK







Page 22

Page 23

Page 25

Page 26

Page 27

Page 30

ESN 250
LAW : WOODSTOCK PD
FIRE : WOODSTOCK FD
EMS : WOODSTOCK AMB-WOODSTOCK
EMS2 : NONE LISTED

ESN 296
LAW : ROYALTON VSP
FIRE : HARTLAND FD
EMS : HARTLAND FIRST RESPONSE
EMS2 : NONE LISTED

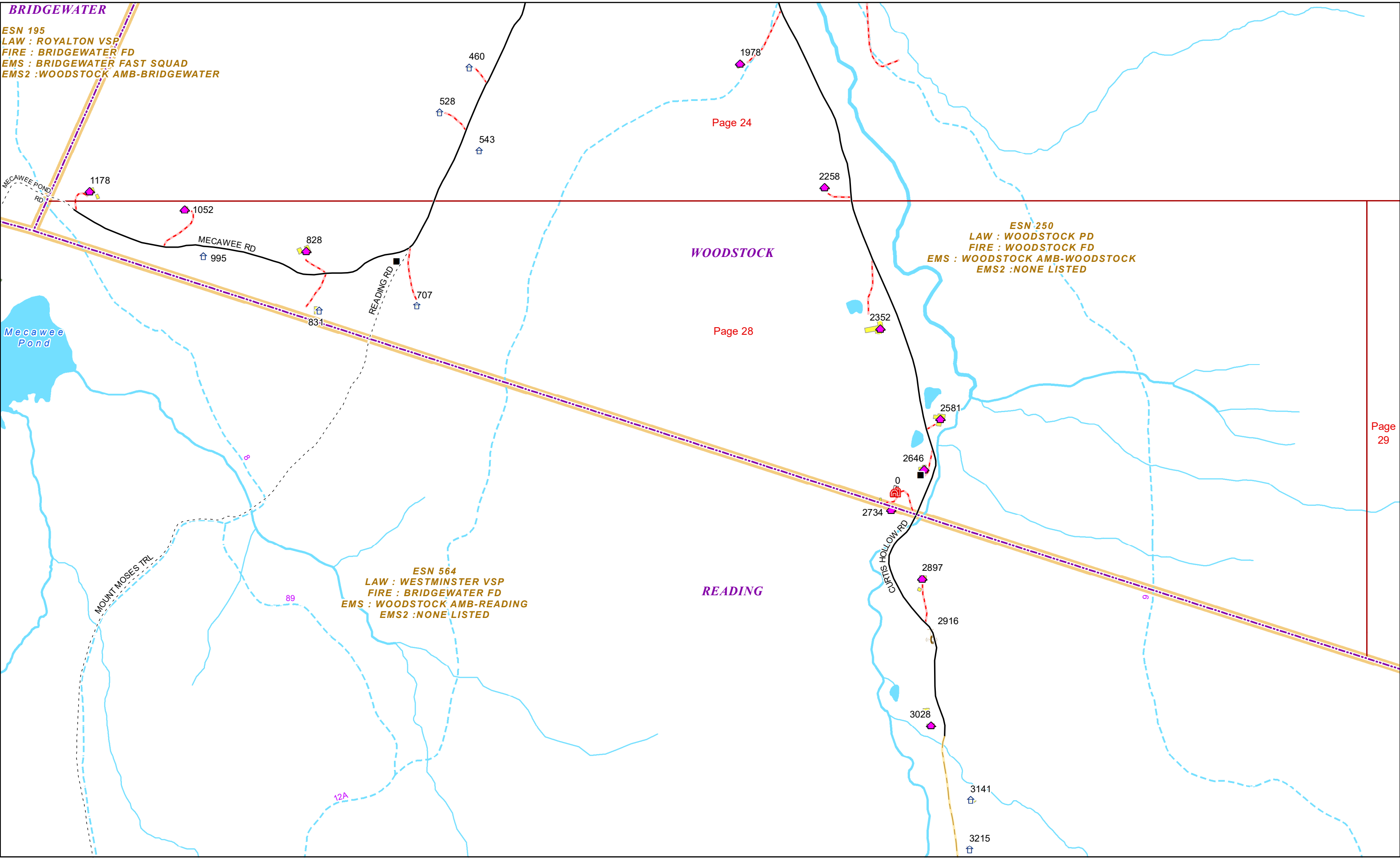
ESN 590
LAW : ROYALTON VSP
FIRE : WOODSTOCK FD
EMS : WOODSTOCK AMB-HARTLAND
EMS2 : NONE LISTED



BRIDGEWATER
ESN 195
LAW : ROYALTON VSP
FIRE : BRIDGEWATER FD
EMS : BRIDGEWATER FAST SQUAD
EMS2 : WOODSTOCK AMB-BRIDGEWATER

ESN 250
LAW : WOODSTOCK PD
FIRE : WOODSTOCK FD
EMS : WOODSTOCK AMB-WOODSTOCK
EMS2 : NONE LISTED

ESN 564
LAW : WESTMINSTER VSP
FIRE : BRIDGEWATER FD
EMS : WOODSTOCK AMB-READING
EMS2 : NONE LISTED



Page 24

Page 28

Page 29



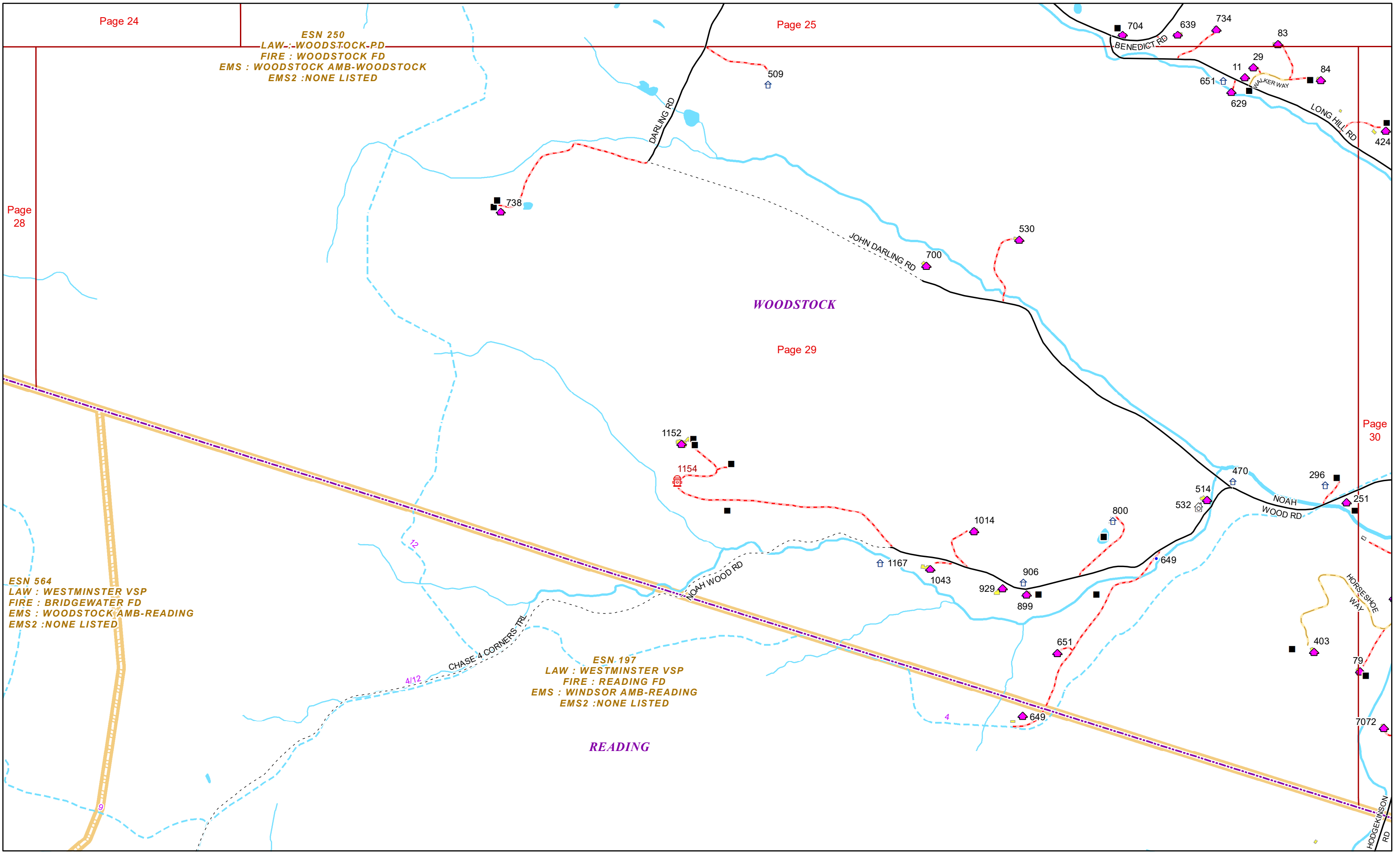
ESN 250
LAW : WOODSTOCK-PD
FIRE : WOODSTOCK FD
EMS : WOODSTOCK AMB-WOODSTOCK
EMS2 : NONE LISTED

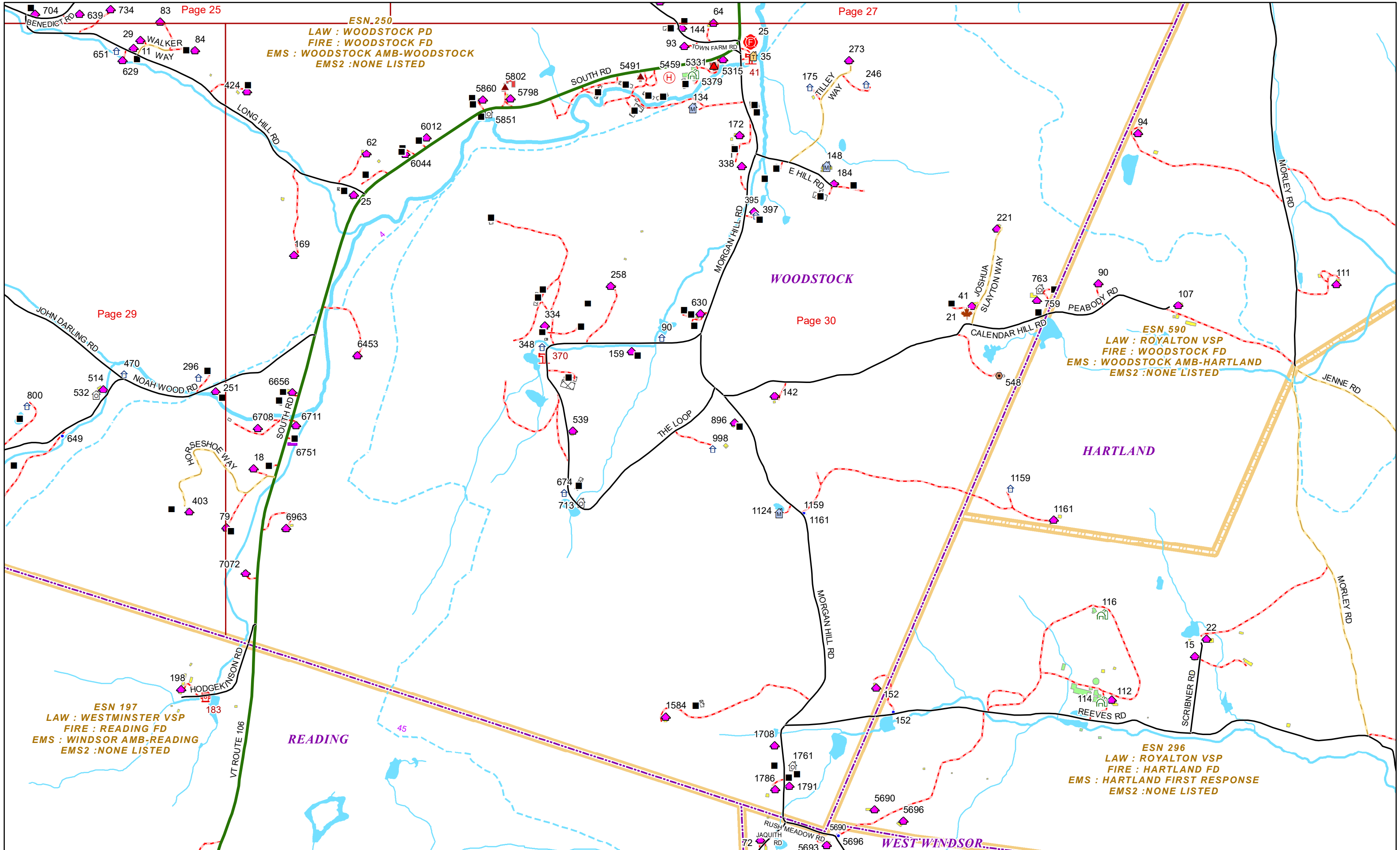
WOODSTOCK

ESN 564
LAW : WESTMINSTER VSP
FIRE : BRIDGEWATER FD
EMS : WOODSTOCK AMB-READING
EMS2 : NONE LISTED

ESN 197
LAW : WESTMINSTER VSP
FIRE : READING FD
EMS : WINDSOR AMB-READING
EMS2 : NONE LISTED

READING





ESN 250
LAW : WOODSTOCK PD
FIRE : WOODSTOCK FD
EMS : WOODSTOCK AMB-WOODSTOCK
EMS2 : NONE LISTED

ESN 590
LAW : ROYALTON VSP
FIRE : WOODSTOCK FD
EMS : WOODSTOCK AMB-HARTLAND
EMS2 : NONE LISTED

ESN 197
LAW : WESTMINSTER VSP
FIRE : READING FD
EMS : WINDSOR AMB-READING
EMS2 : NONE LISTED

ESN 296
LAW : ROYALTON VSP
FIRE : HARTLAND FD
EMS : HARTLAND FIRST RESPONSE
EMS2 : NONE LISTED

