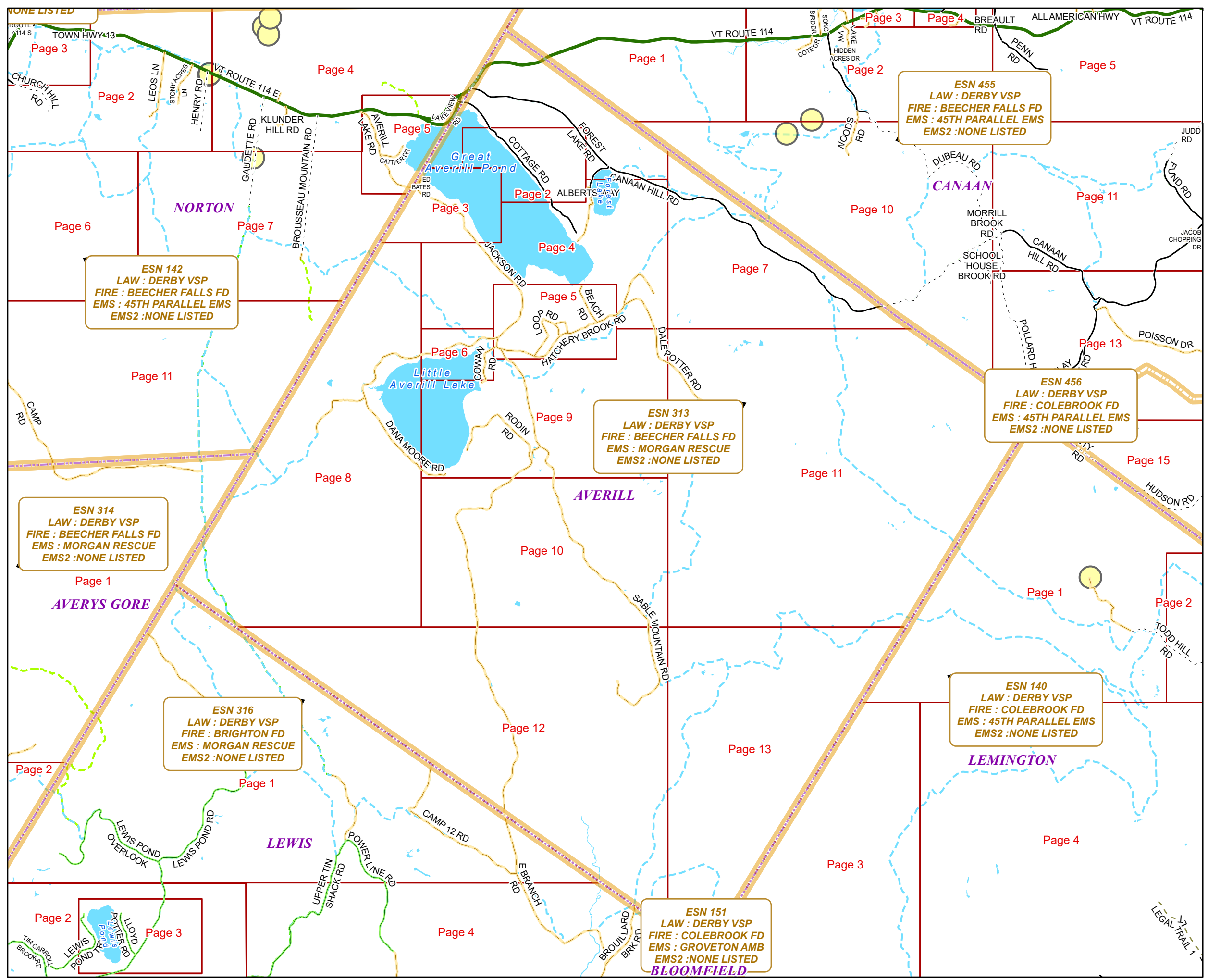


**AVERILL**



**E911 Mapbook with GIS Data**  
 Use constraints: The 911 related data layers (Esites, Landmarks, Roads, Driveways, Footprints, Atlas Sheets, ESZ, etc.) were developed and designed for 911 purposes only. The user should understand that the nature of the 911 data layers means they are never complete. Each municipal government is responsible for maintenance of the 911 database. Other data (non-911 related) used in the Vermont 911 Mapbook is acquired from the Vermont Center for Geographic Information (VCGI) ([vcgi.vermont.gov](http://vcgi.vermont.gov)) and other Vermont organizations.

**Disclaimer:**  
 This Vermont 911 Mapbook and Public GIS data is for general reference only. Data layers that appear on the map may or may not be accurate, current, or otherwise reliable. The Enhanced 911 Board and the State of Vermont make no representations of any kind, including but not limited to the warranties of merchantability or fitness for a particular use, nor are any such warranties to be implied with respect to the GIS data and Mapbook.










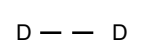






**For questions/updates, contact:**  
 Vermont Enhanced 911 Board  
 6 Baldwin St – 2nd Floor  
 Montpelier VT 05633-7960  
  
 Phone: 802-828-4911  
 Email: [e911.info@vermont.gov](mailto:e911.info@vermont.gov)  
 Web site: [e911.vermont.gov](http://e911.vermont.gov)

5/26/2024








# Legend

## Roads

-  Interstate Highway
-  US Highway
-  State Highway
-  Town Highway Class 1
-  Town Highway Class 2
-  Town Highway Class 3
-  Town Highway Class 4
-  Private
-  Driveway
-  Discontinued Road
-  Legal Trail
-  Ferry
-  Military - no public access
-  National Forest Highway
-  State Forest Highway
-  Proposed

## Building Footprints





### Generalized Category

-  Accessory Building
-  Commercial
-  Community/Recreational
-  Development
-  Educational
-  Emergency Service
-  Farm
-  Governmental
-  House of Worship
-  Industrial
-  Medical
-  Mix Use
-  Multi-Residential
-  Single Residential
-  Transportation
-  Other
-  Utility

## Area Footprints

-  Airport
-  Solar Field
-  Alpine Trail Easiest
-  Alpine Trail Intermediate
-  Alpine Trail Advanced
-  Alpine Trail Expert
-  Alpine Glade Marked
-  Alpine Glade Not Marked
-  Farm
-  Golf Course
-  Other/Cemetery
-  Park
-  Quarry
-  Shopping Center
-  Stadium/Arena










## Hydrants

-  Municipal Hydrant
-  Private Hydrant
-  Pressurized Hydrant
-  Drafting Site
-  Dry Hydrant




## Landmark

-  Landmark



## Trails

-  Undefined
-  ATV Trail
-  Bike Path
-  Hiking Trail
-  Mountain Bike Trail
-  Multi-Use Trail Motorized
-  Multi-Use Trail Non-Motorized
-  Ski Trail
-  Snowmobile Trail

## Boundaries

-  Town Line
-  Emergency Service Zone (ESZ)
-  Atlas Page



























## Addressing Error





























-  Orange - Duplicated Addressed Building
-  Yellow - Unnumbered Building





























# Legend





























## ESITES




























### SITETYPE

-  \*\*COMMERCIAL
-  \*\*CULTURAL
-  \*\*EDUCATIONAL
-  \*\*GOVERNMENT
-  \*\*INDUSTRIAL
-  \*\*OTHER COMMERCIAL
-  \*\*PUBLIC GATHERING
-  \*\*UTILITY
-  ABANDONED
-  ACCESS POINT
-  ACCESSORY BARN
-  ACCESSORY BUILDING
-  AIR SUPPORT / MAINTENANCE FACILITY
-  AIR TRAFFIC CONTROL CENTER / COMMAND CENTER
-  AIRPORT TERMINAL
-  AMBULANCE SERVICE
-  AUDITORIUM / CONCERT HALL / THEATER / OPERA HOUSE
-  BANK
-  BOAT RAMP / DOCK
-  BORDER CROSSING
-  BORDER PATROL
-  BREWERY
-  BUS STATION / DISPATCH FACILITY
-  CAMP
-  CAMPGROUND
-  CEMETERY

-  CITY / TOWN HALL
-  COAST GUARD
-  COLLEGE / UNIVERSITY
-  COMMERCIAL CONSTRUCTION SERVICE
-  COMMERCIAL FARM
-  COMMERCIAL GARAGE
-  COMMERCIAL W/RESIDENCE
-  COMMUNICATION BOX
-  COMMUNICATION TOWER
-  COMMUNITY / RECREATION FACILITY
-  CONDOMINIUM
-  COURT HOUSE
-  CUSTOMS SERVICE
-  DAY CARE FACILITY
-  DEVELOPMENT SITE
-  EBS TOWER
-  EMERGENCY PHONE / CALLBOX
-  FAIR / EXHIBITION/ RODEO GROUNDS
-  FERRY TERMINAL / DISPATCH FACILITY
-  FIRE STATION
-  FISH FARM / HATCHERY
-  FITNESS FACILITY
-  FOOD DISTRIBUTION CENTER
-  GAS STATION
-  GATED W/BUILDING
-  GATED W/O BUILDING
-  GOLF COURSE
-  GRAVEL PIT / QUARRY / MINE

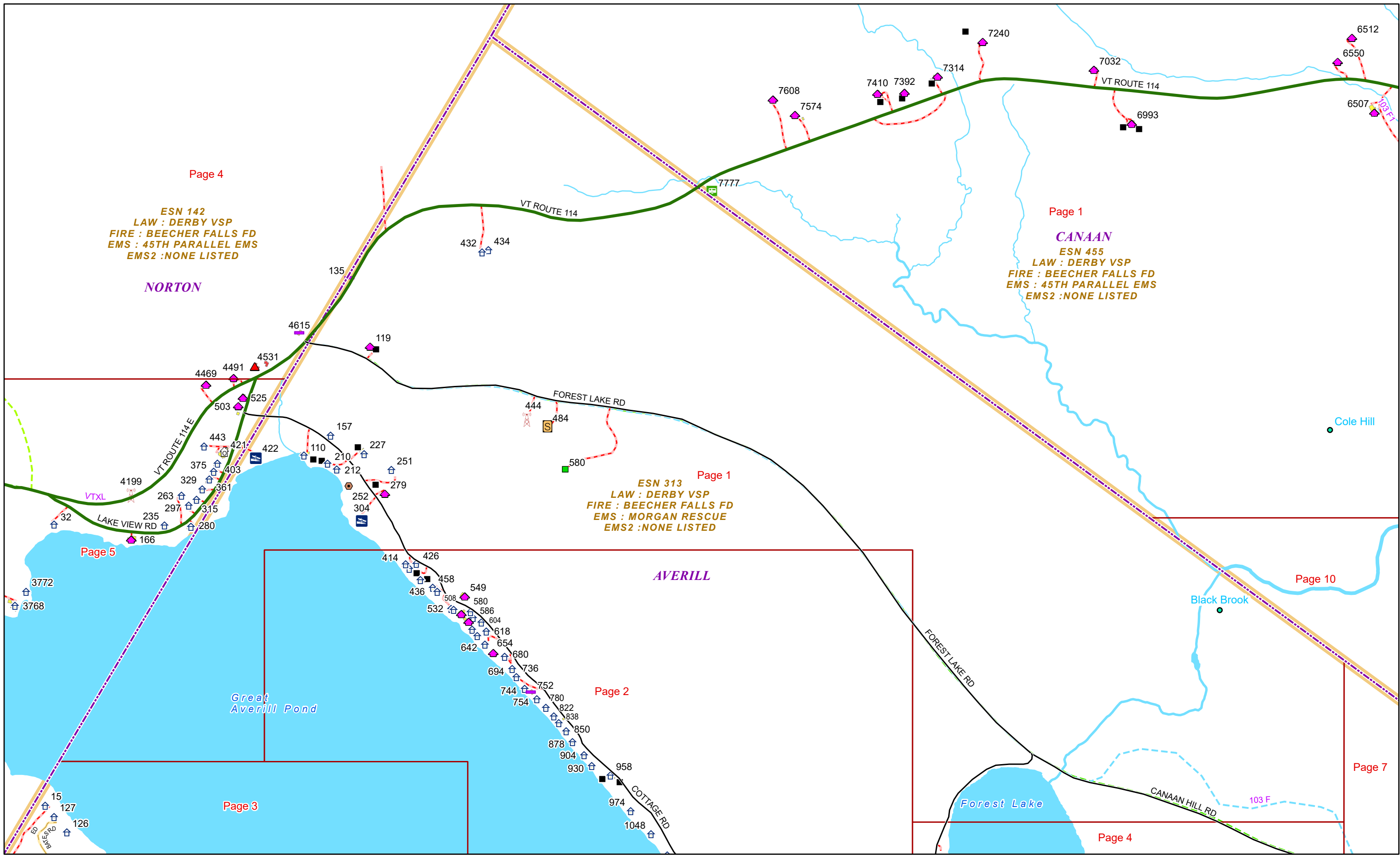
-  GREENHOUSE / NURSERY
-  GROCERY STORE
-  HARBOR / MARINA
-  HAZARDOUS MATERIALS FACILITY
-  HAZARDOUS STORAGE FACILITY
-  HEALTH CLINIC
-  HELIPAD / HELIPORT / HELISPOT
-  HISTORIC SITE / POINT OF INTEREST
-  HOSPITAL / MEDICAL CENTER
-  HOUSE OF WORSHIP
-  HYDROELECTRIC FACILITY
-  ICE ARENA
-  INSTITUTIONAL RESIDENCE / DORM / BARRACKS
-  LANDFILL
-  LAW ENFORCEMENT
-  LIBRARY
-  LODGING B&B / HOTEL / MOTEL / INN
-  LOOKOUT TOWER
-  LUMBER MILL / SAW MILL
-  MANUFACTURING FACILITY
-  MOBILE HOME
-  MORGUE
-  MULTI-FAMILY DWELLING
-  MUSEUM
-  NATIONAL GUARD /
-  NUCLEAR FACILITY
-  NURSING HOME / LONG TERM CARE
-  OFFICE BUILDING

-  OIL / GAS FACILITY
-  OTHER
-  OTHER RESIDENTIAL
-  OUTPATIENT CLINIC
-  PARK AND RIDE / COMMUTER
-  PHARMACY
-  PICNIC AREA
-  POST OFFICE
-  PRISON / CORRECTIONAL FACILITY
-  PRIVATE AND EXPRESS SHIPPING FACILITY
-  PSAP
-  PUBLIC BEACH
-  PUBLIC TELEPHONE
-  PUBLIC WATER SUPPLY INTAKE
-  PUBLIC WATER SUPPLY WELL
-  PUMP STATION
-  RACE TRACK / DRAGSTRIP
-  RAILROAD STATION
-  RESIDENTIAL FARM
-  REST STOP / ROADSIDE PARK
-  RESTAURANT
-  RETAIL FACILITY
-  RV HOOKUP
-  SCHOOL K / 12
-  SEASONAL HOME
-  SHOOTING RANGE
-  SINGLE FAMILY DWELLING
-  SKI AREA / ALPINE

-  SOLAR FACILITY
-  SPORTS ARENA /
-  STATE CAPITOL
-  STATE GARAGE
-  STATE GOVERNMENT FACILITY
-  STATE PARK
-  STORAGE UNITS
-  SUBSTATION
-  SUGARHOUSE
-  TEMPORARY STRUCTURE
-  TOWN GARAGE
-  TOWN OFFICE
-  TRAILHEAD
-  TRANSFER STATION
-  UNKNOWN
-  US FOREST FACILITY
-  US GOVERNMENT FACILITY
-  UTILITY POLE W/PHONE
-  VETERINARY HOSPITAL / CLINIC
-  VISITOR / INFORMATION CENTER
-  WAREHOUSE
-  WASTE / BIOMASS FACILITY
-  WASTEWATER TREATMENT PLANT
-  WATER TANK
-  WATER TOWER
-  WIND FACILITY / WIND TOWER
-  YOUTH CAMP

# AVERILL Road Name Index

ROAD NAME	PAGE(S)
ALBERTS WAY	4
BEACH RD	5
BRADLEY RD	3
CANAAN HILL RD	1,4,7
COTTAGE RD	1,2,4
COWAN RD	5,6,9
DALE POTTER RD	4,9,11
DANA MOORE RD	8,9
E BRANCH RD	5,9,10,12
ED BATES RD	3
FOREST LAKE RD	1,2,4
HATCHERY BROOK RD	4,5
JACKSON RD	3,4,5,6,8
LOOP RD	5
LOOP RD EXT	5
RODIN RD	9
SABLE MOUNTAIN RD	9,10,12
VT ROUTE 114	1



Page 4  
**ESN 142**  
 LAW : DERBY VSP  
 FIRE : BEECHER FALLS FD  
 EMS : 45TH PARALLEL EMS  
 EMS2 : NONE LISTED

**NORTON**

Page 1  
**CANAAN**  
**ESN 455**  
 LAW : DERBY VSP  
 FIRE : BEECHER FALLS FD  
 EMS : 45TH PARALLEL EMS  
 EMS2 : NONE LISTED

Page 1  
**ESN 313**  
 LAW : DERBY VSP  
 FIRE : BEECHER FALLS FD  
 EMS : MORGAN RESCUE  
 EMS2 : NONE LISTED

**AVERILL**


Page 2

Page 3

Page 10

Page 7

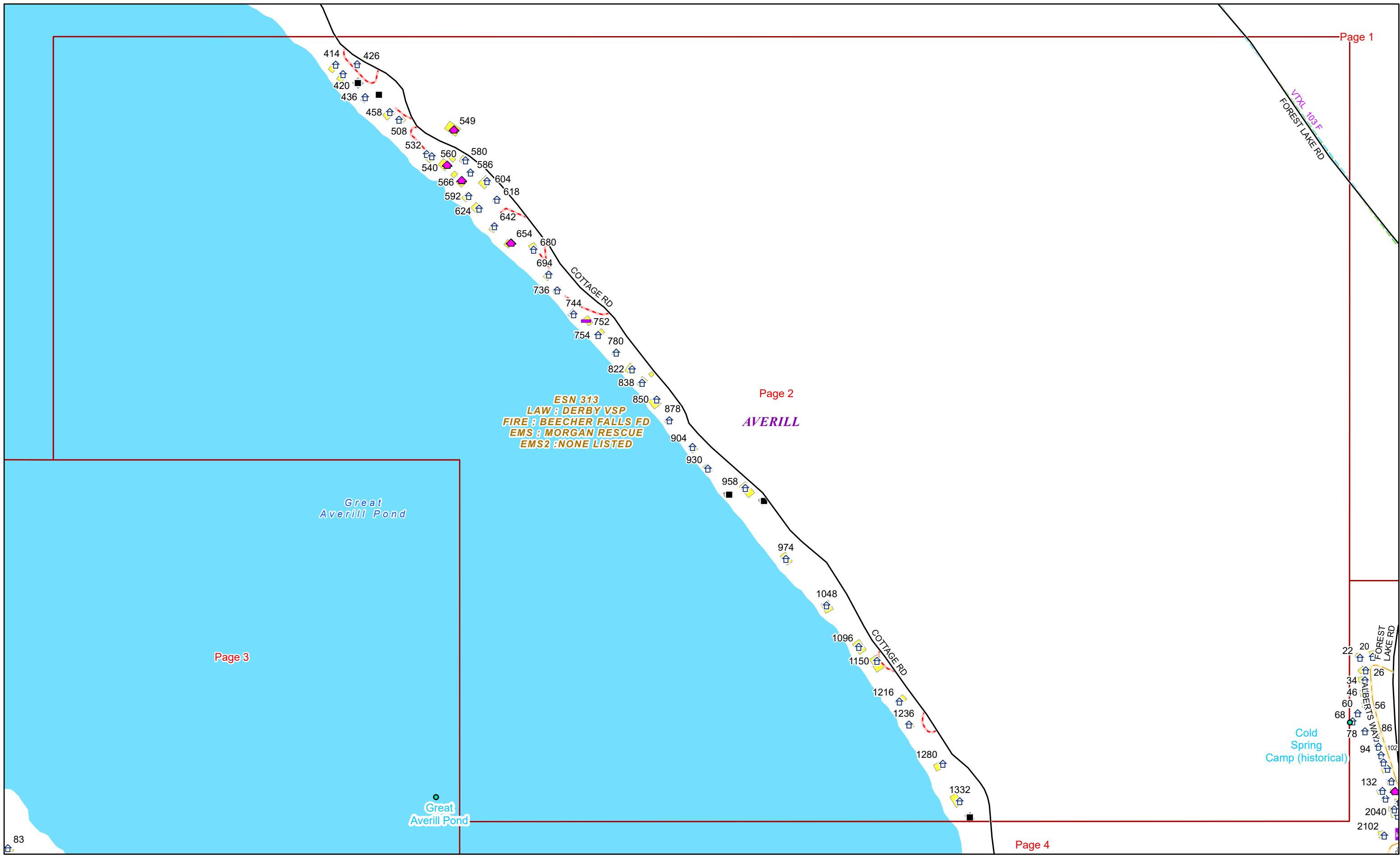
Page 4



**5/26/2024**

**AVERILL**

**Page: 1**




Page 3

Page 2

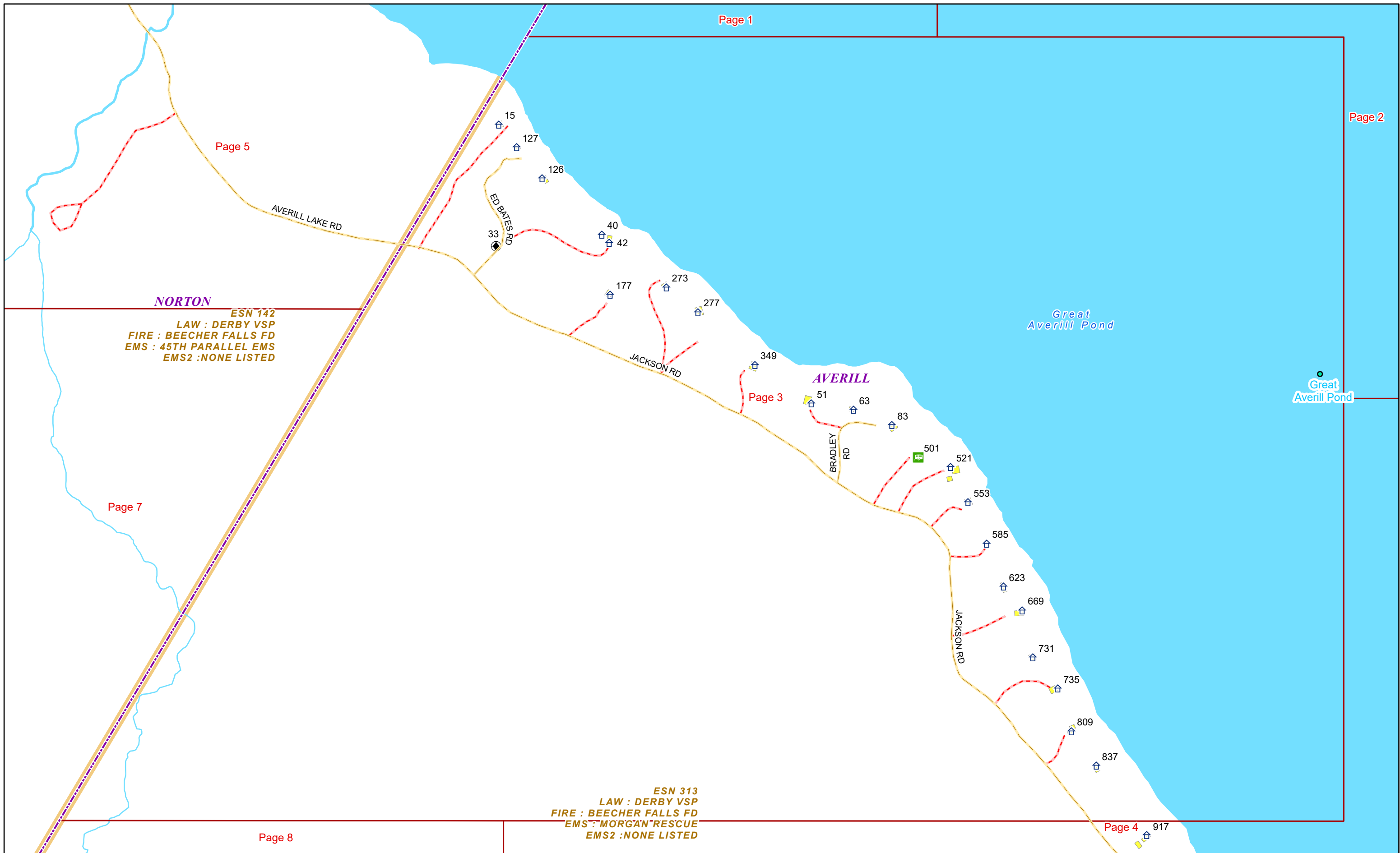
AVERILL

Page 4



5/26/2024

**AVERILL**



Page 5

Page 1

Page 2

**NORTON**

ESN 142  
LAW : DERBY VSP  
FIRE : BEECHER FALLS FD  
EMS : 45TH PARALLEL EMS  
EMS2 : NONE LISTED

**AVERILL**


Page 3

Page 7

Page 8

Page 4

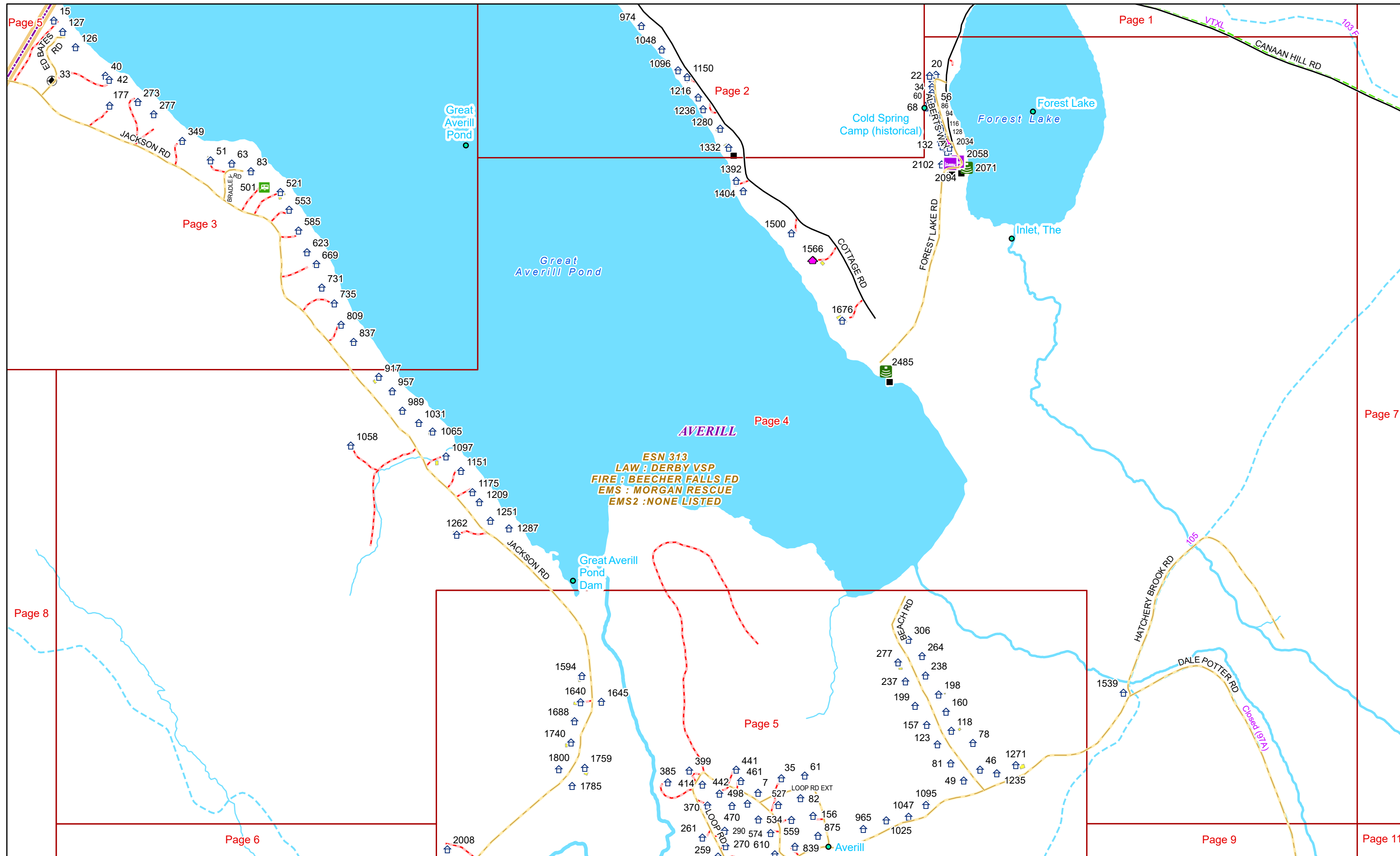
ESN 313  
LAW : DERBY VSP  
FIRE : BEECHER FALLS FD  
EMS : MORGAN RESCUE  
EMS2 : NONE LISTED



5/26/2024

**AVERILL**

**Page: 3**



Page 5

Page 1

Page 3

Page 2

Page 4

Page 7


Page 8

Page 6

Page 5

Page 9

Page 11



5/26/2024

**AVERILL**

**Page: 4**



Great Averill  
Pond Dam

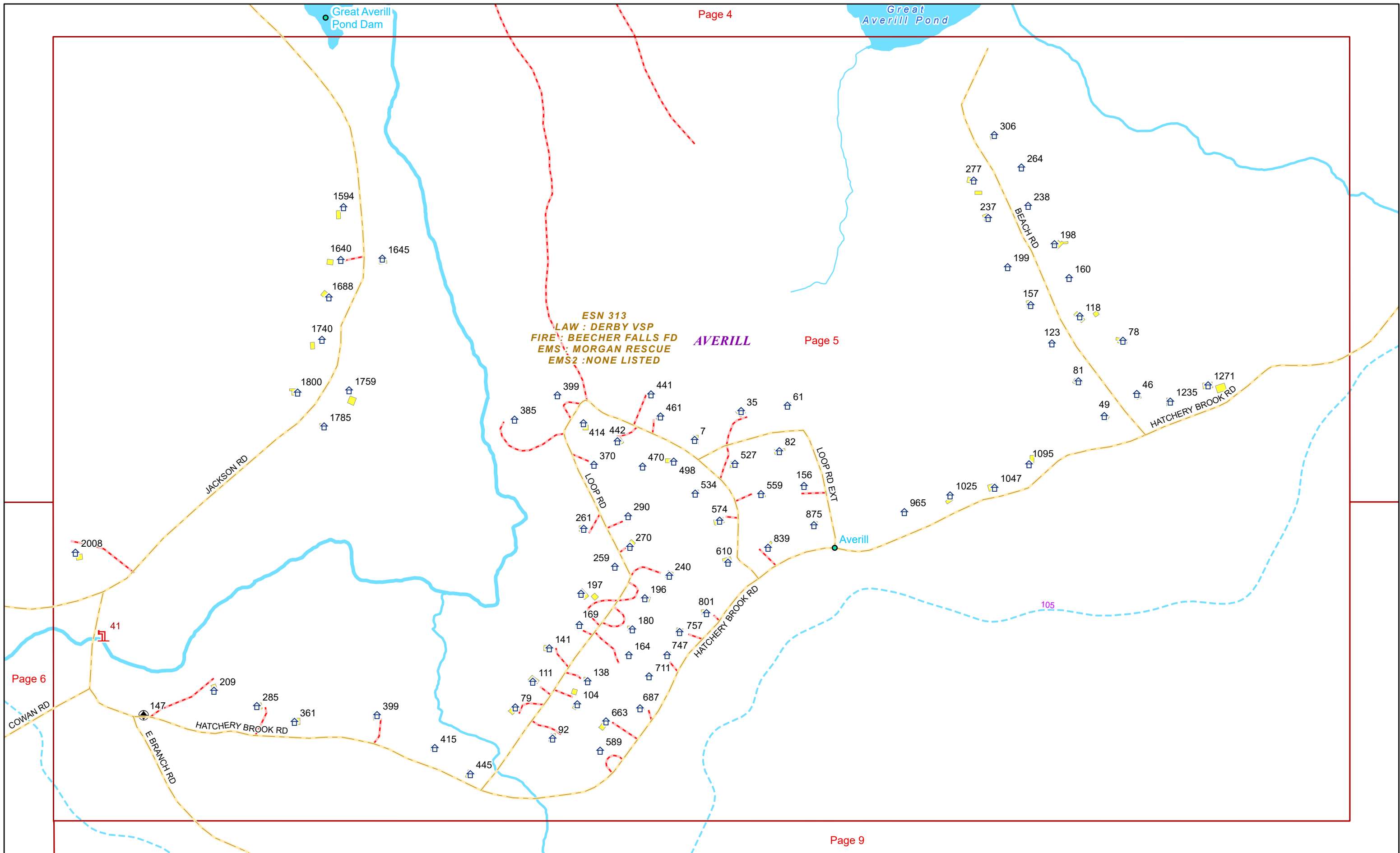
Page 4

Great  
Averill Pond

ESN 313  
LAW : DERBY VSP  
FIRE : BEECHER FALLS FD  
EMS : MORGAN RESCUE  
EMS2 : NONE LISTED


AVERILL

Page 5



Page 6

Page 9

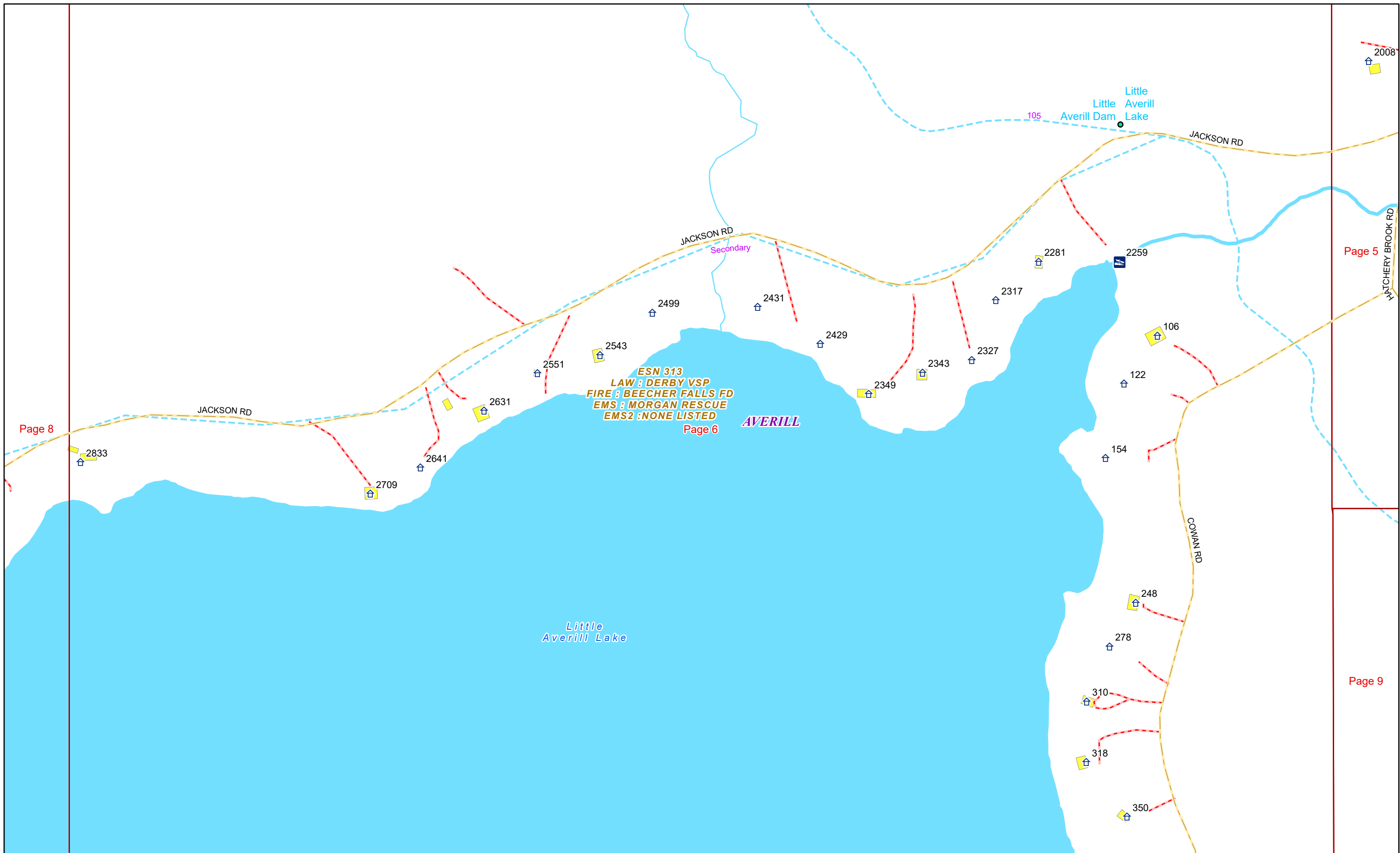


1 inch equals 417 feet

5/26/2024

**AVERILL**

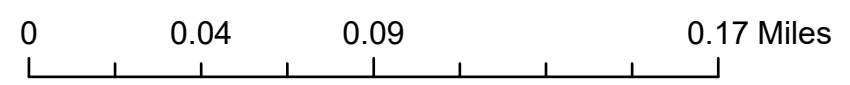
**Page: 5**



Page 8

Page 5

Page 9

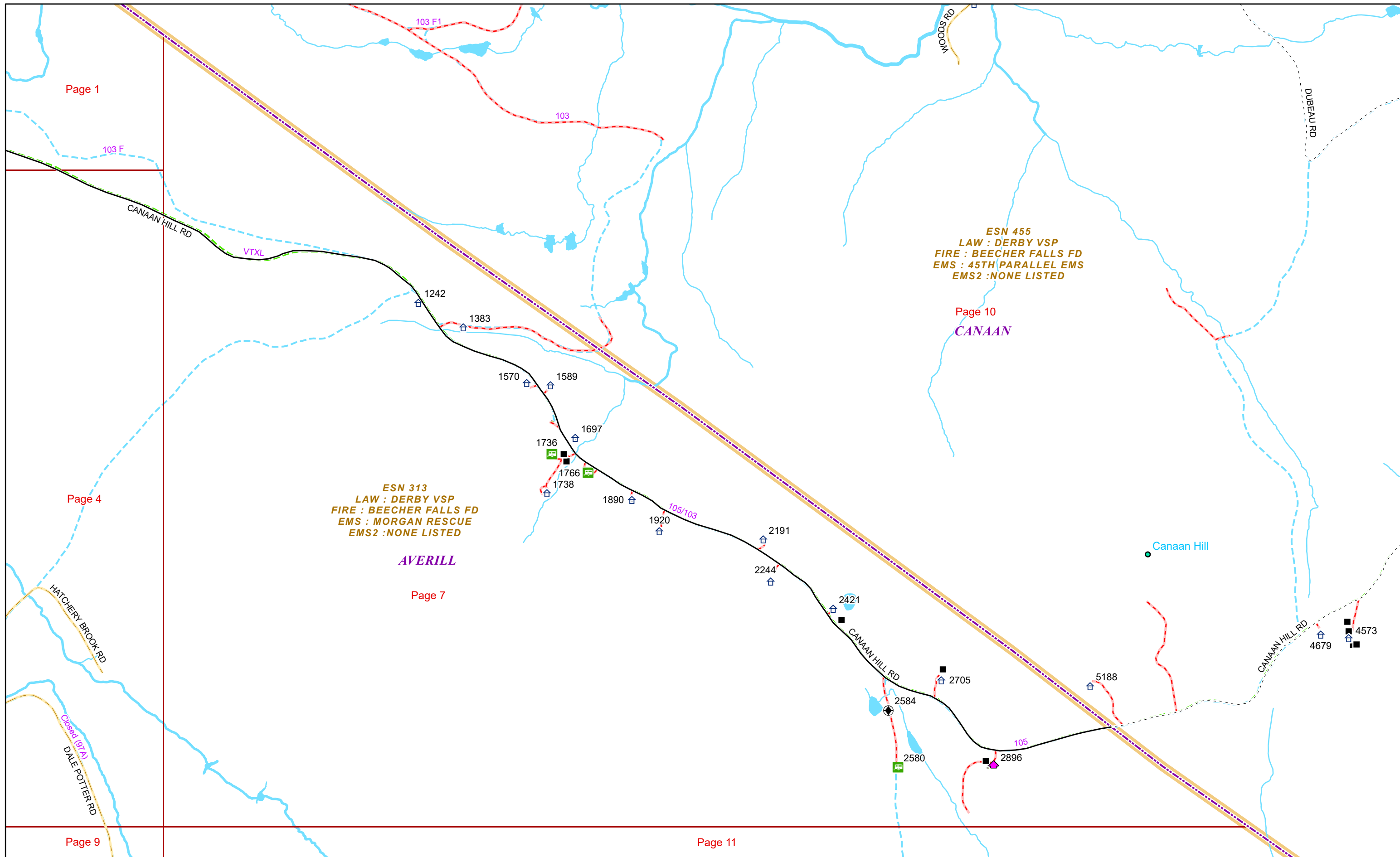


1 inch equals 250 feet

5/26/2024

**AVERILL**

**Page: 6**



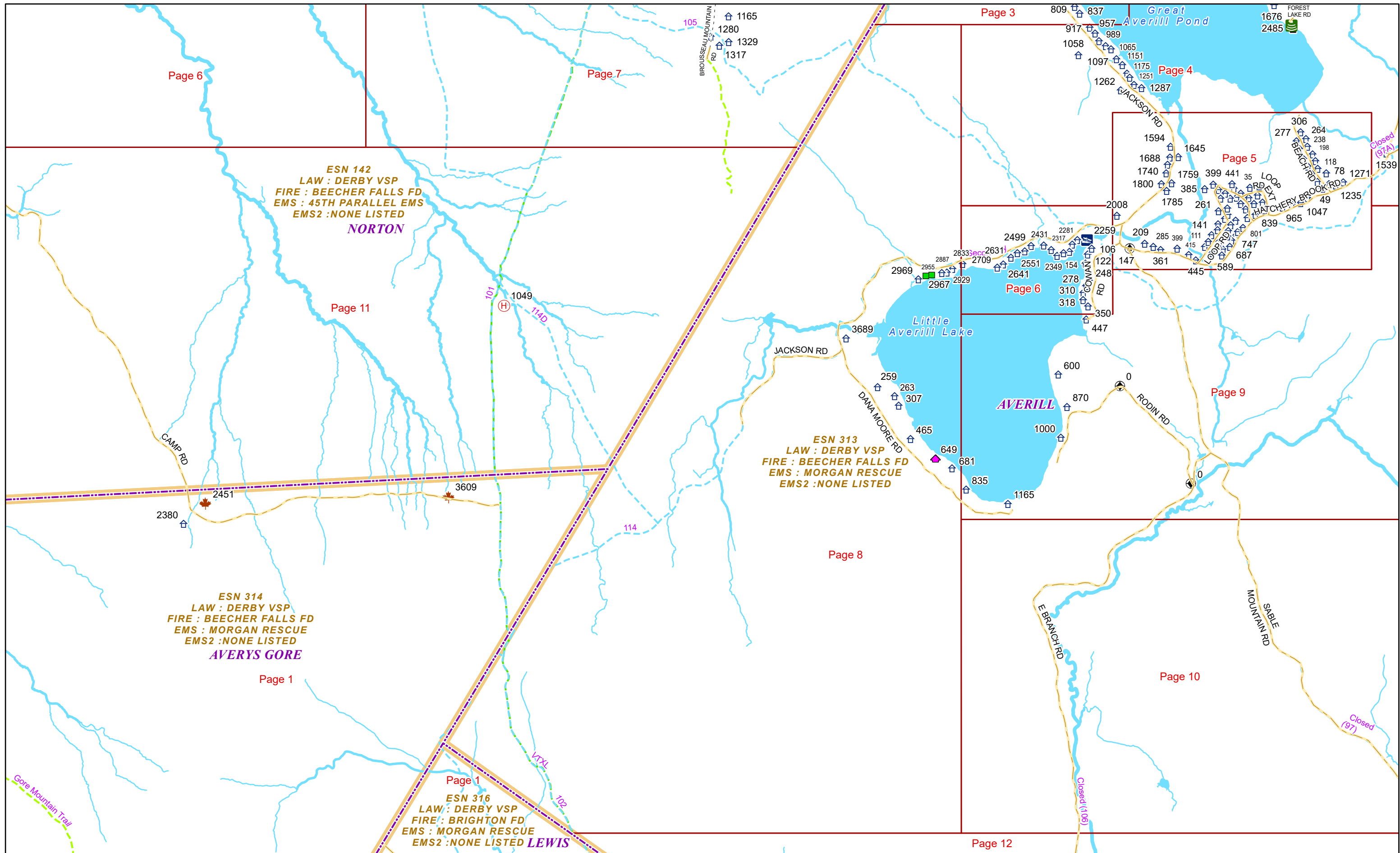
0 0.17 0.35 0.7 Miles

1 inch equals 1,000 feet

5/26/2024

**AVERILL**

**Page: 7**

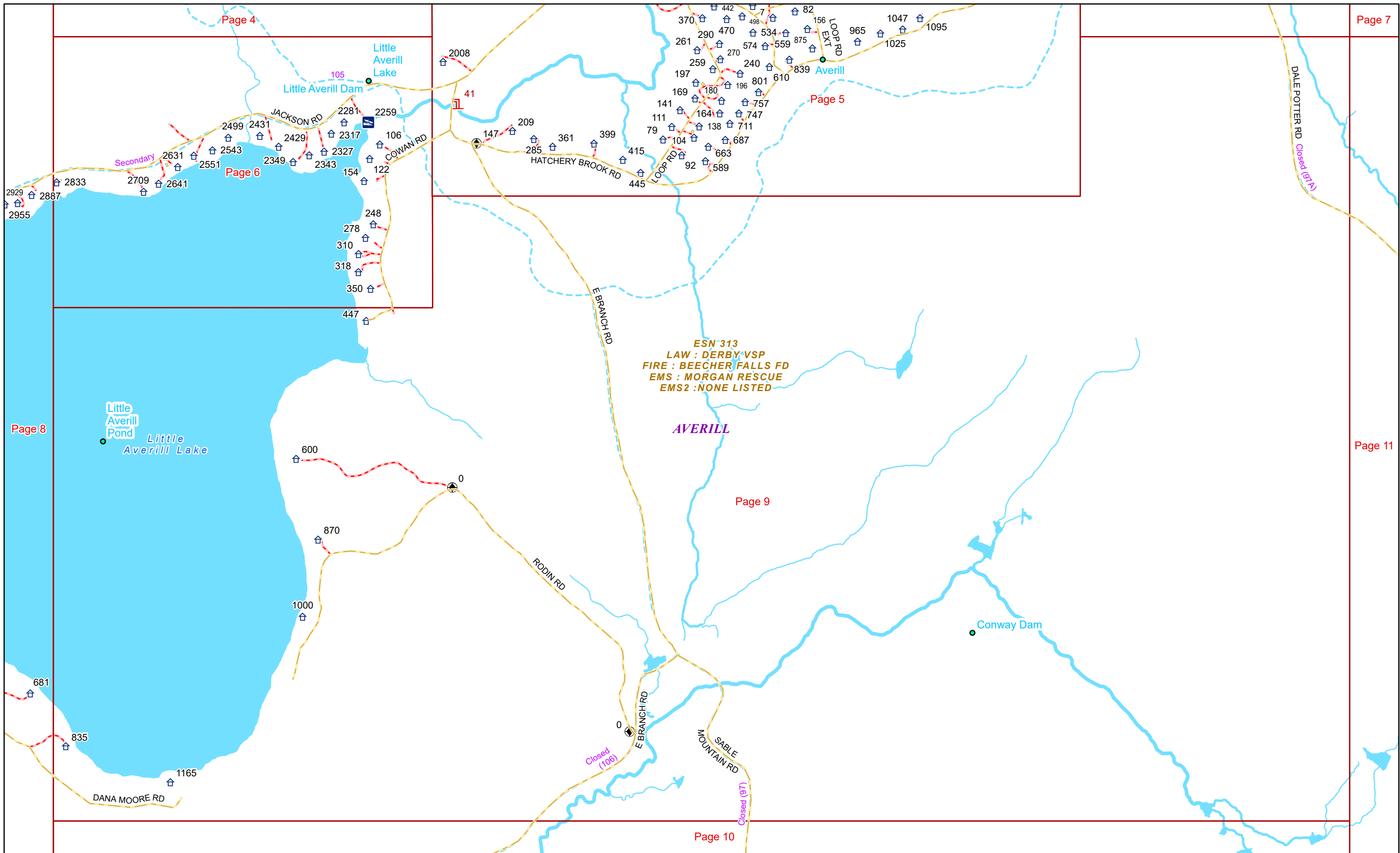


0 0.38 0.75 1.5 Miles 1 inch equals 2,083 feet

5/26/2024

**AVERILL**

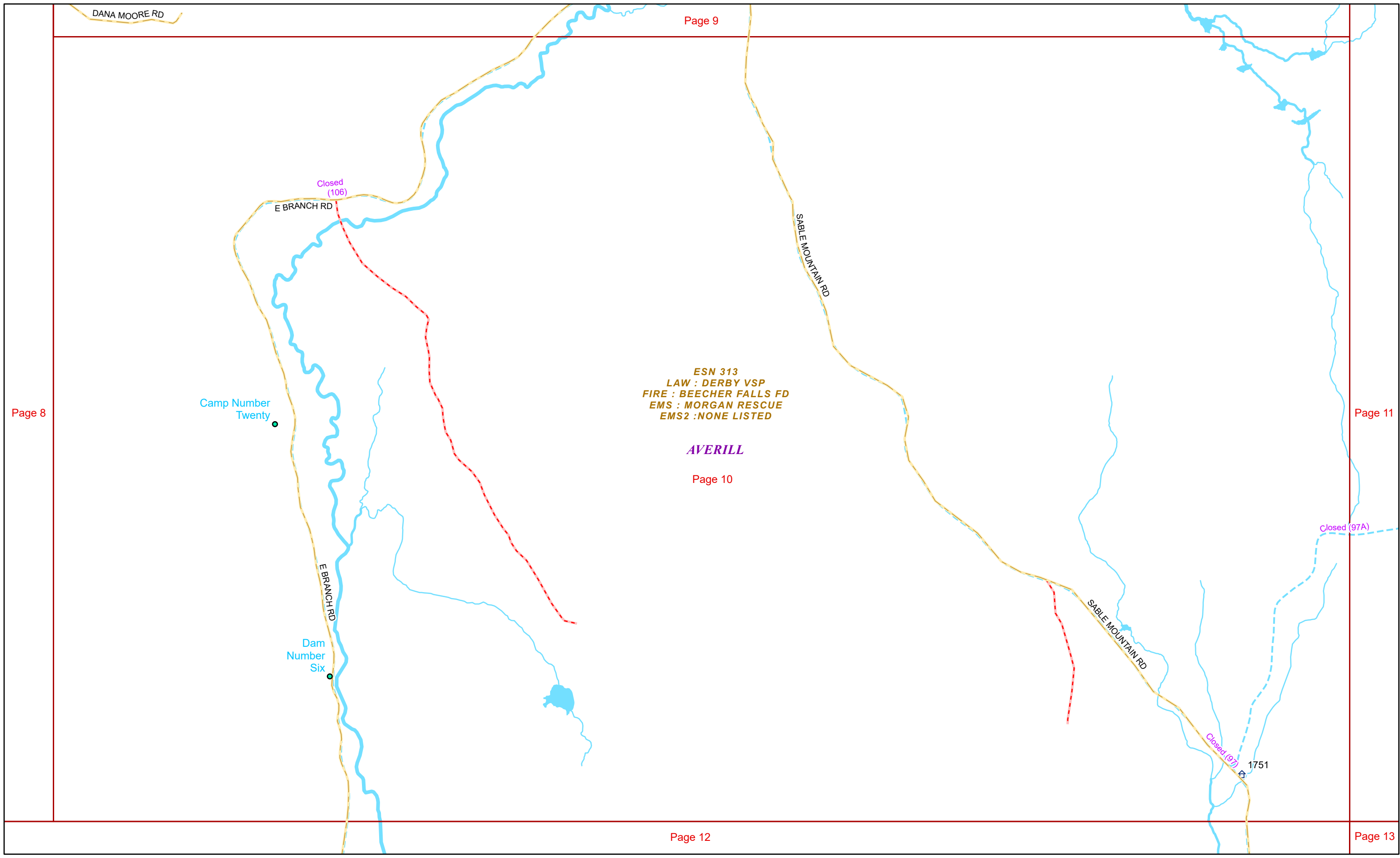
**Page: 8**



0 0.15 0.3 0.6 Miles 1 inch equals 833 feet

5/26/2024

**AVERILL**



ESN 313  
LAW : DERBY VSP  
FIRE : BEECHER FALLS FD  
EMS : MORGAN RESCUE  
EMS2 : NONE LISTED

**AVERILL**


Page 10

Page 8

Page 11

Page 12

Page 13

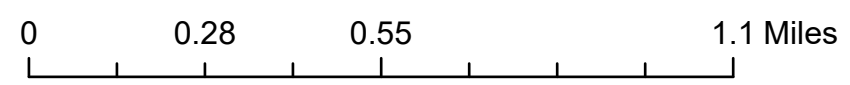
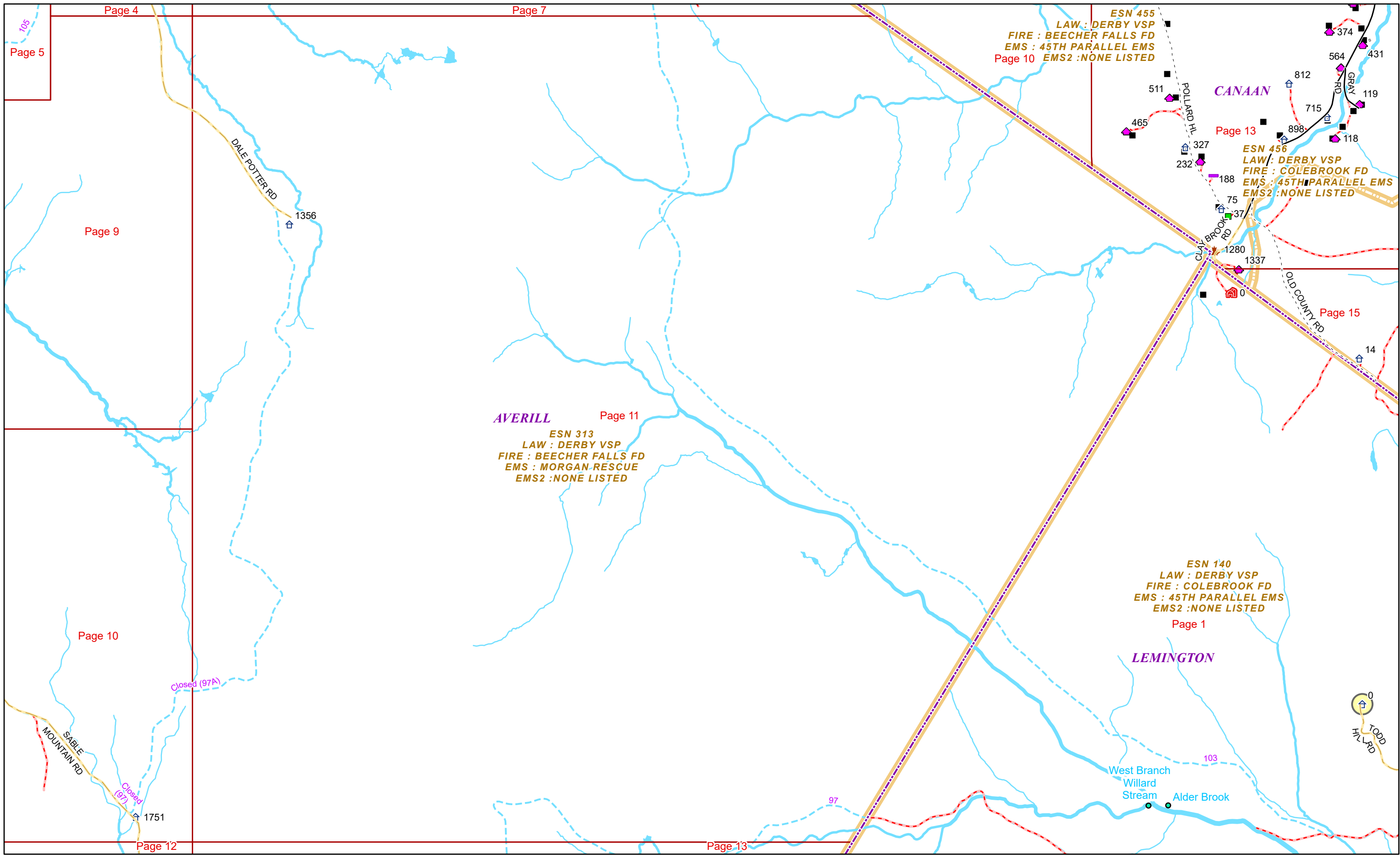


1 inch equals 833 feet

5/26/2024

**AVERILL**

**Page: 10**

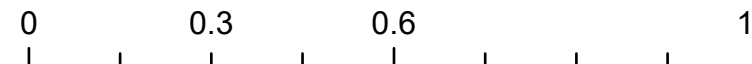
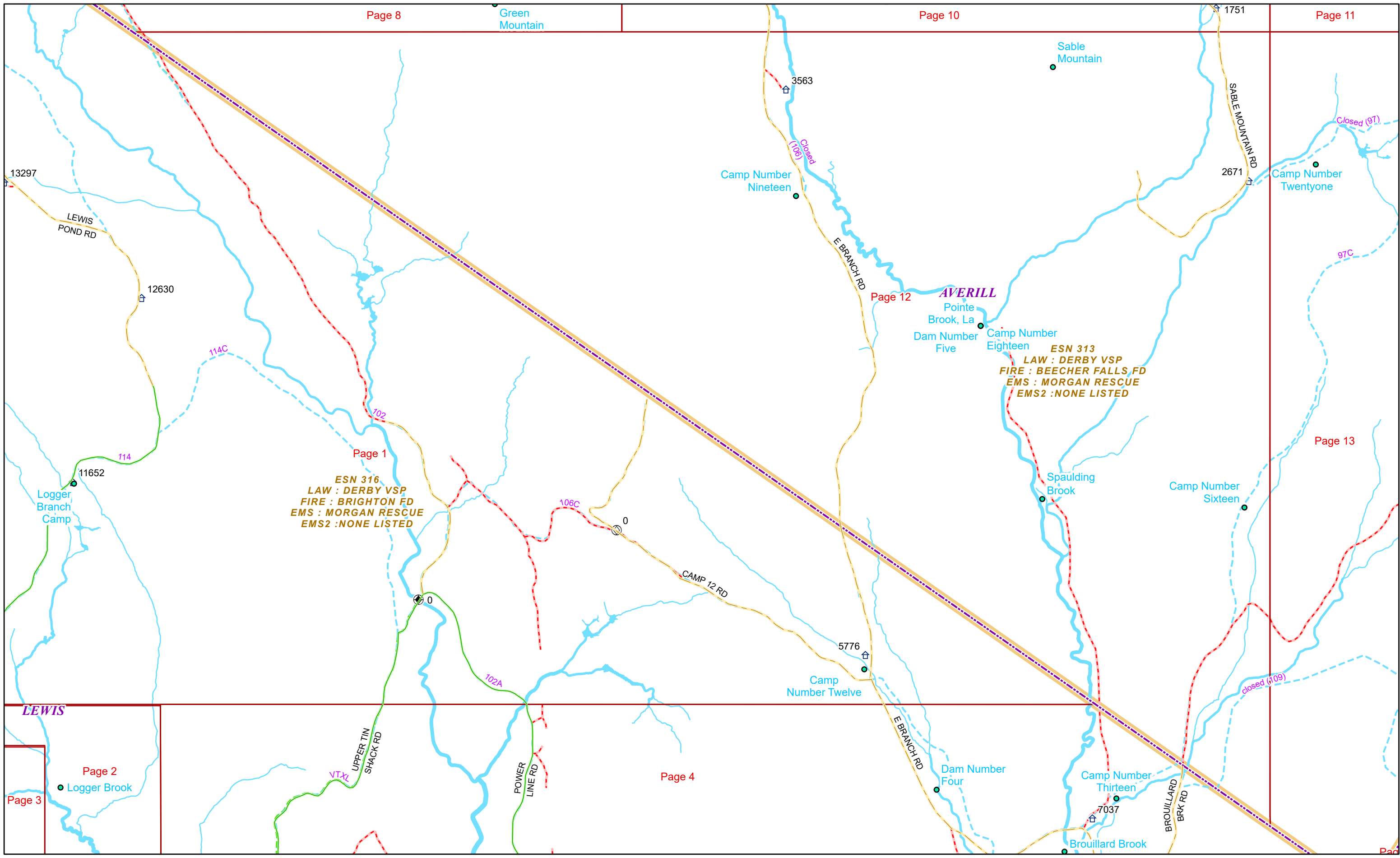


1 inch equals 1,583 feet

5/26/2024

**AVERILL**

**Page: 11**



1 inch equals 1,667 feet

5/26/2024

# AVERILL

**ESN 316**  
LAW : DERBY VSP  
FIRE : BRIGHTON FD  
EMS : MORGAN RESCUE  
EMS2 : NONE LISTED

**ESN 313**  
LAW : DERBY VSP  
FIRE : BEECHER FALLS FD  
EMS : MORGAN RESCUE  
EMS2 : NONE LISTED

**AVERILL**  
Pointe  
Brook, La  
Dam Number  
Five

Camp Number  
Eighteen

Camp Number  
Nineteen

Camp Number  
Twentyone

Camp Number  
Sixteen

Camp  
Number Twelve

Camp Number  
Thirteen

Logger  
Branch  
Camp

Sable  
Mountain

Green  
Mountain

LEWIS  
POND RD

E BRANCH RD

SABLE MOUNTAIN RD

CAMP 12 RD

E BRANCH RD

BROUILLARD  
BRK RD

UPPER TIN  
SHACK RD

POWER  
LINE RD

114C

114

702

106C

102A

3563

12630

11652

13297

1751

2671

5776

7037

Dam Number  
Four

Closed (97)

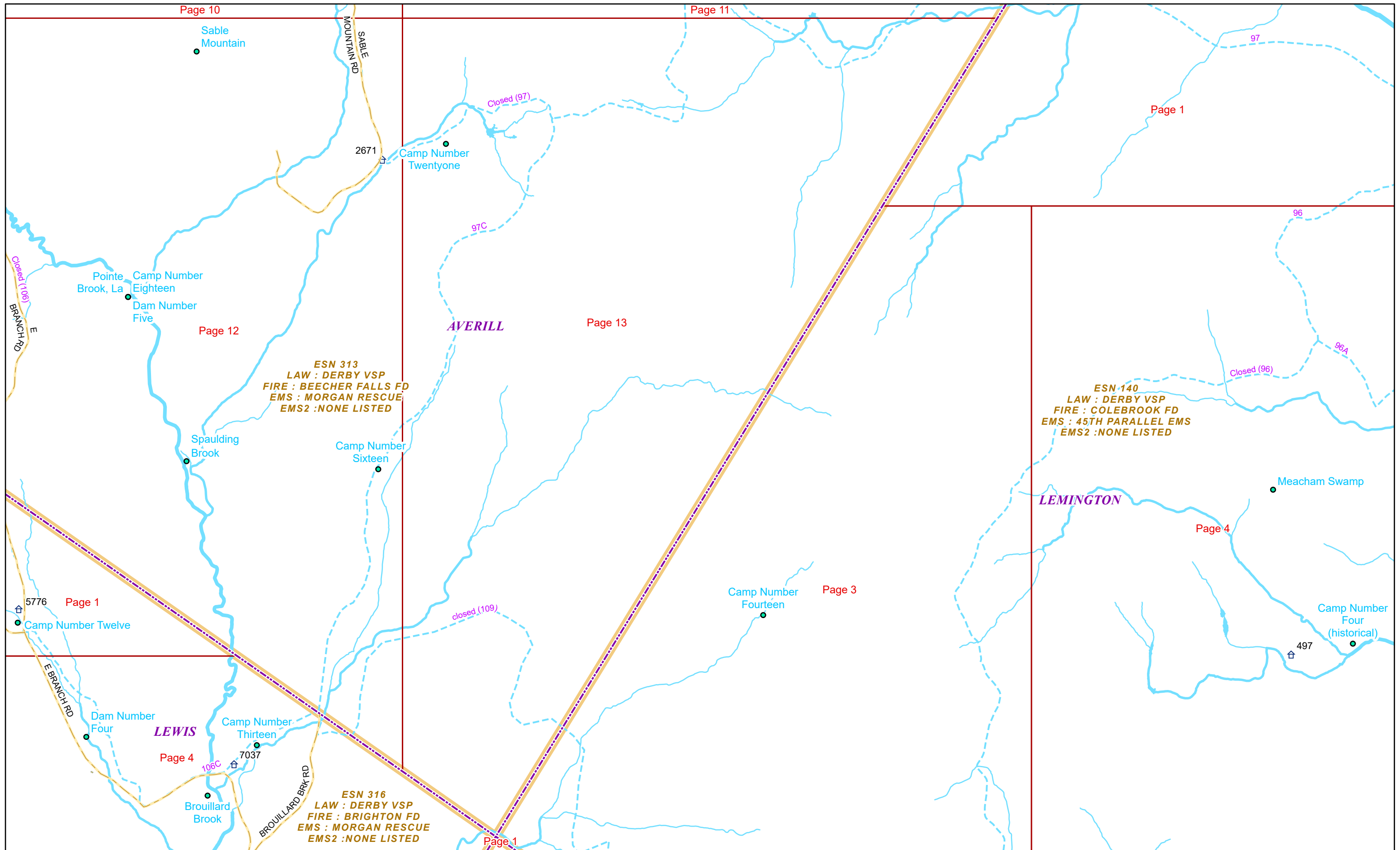
97C

closed (109)

Closed  
(106)

LEWIS





Page 10

Page 11

Page 1

Page 12

Page 13

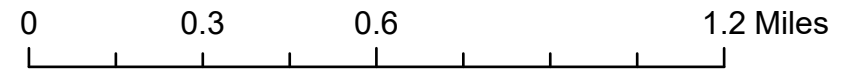
Page 1

Page 3

Page 4

Page 4

Page 1



1 inch equals 1,750 feet

5/26/2024

**AVERILL**

**Page: 13**

ESN 313  
 LAW : DERBY VSP  
 FIRE : BEECHER FALLS FD  
 EMS : MORGAN RESCUE  
 EMS2 : NONE LISTED

ESN 140  
 LAW : DERBY VSP  
 FIRE : COLEBROOK FD  
 EMS : 45TH PARALLEL EMS  
 EMS2 : NONE LISTED

ESN 316  
 LAW : DERBY VSP  
 FIRE : BRIGHTON FD  
 EMS : MORGAN RESCUE  
 EMS2 : NONE LISTED

**AVERILL**

**LEMINGTON**

**LEWIS**

