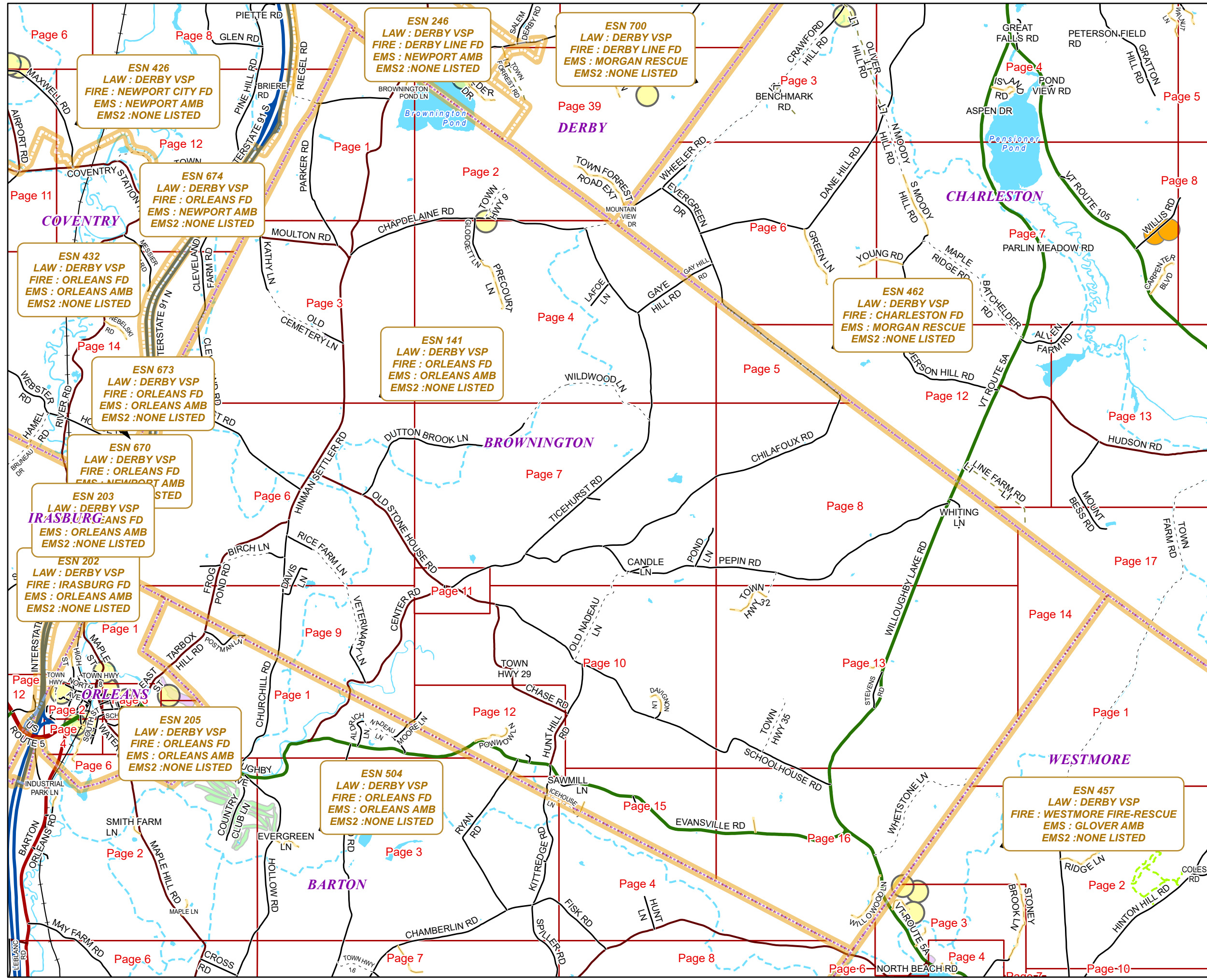


**BROWNINGTON**




**E911 Mapbook with GIS Data**  
Use constraints: The 911 related data layers (Esites, Landmarks, Roads, Driveways, Footprints, Atlas Sheets, ESZ, etc.) were developed and designed for 911 purposes only. The user should understand that the nature of the 911 data layers means they are never complete. Each municipal government is responsible for maintenance of the 911 database. Other data (non-911 related) used in the Vermont 911 Mapbook is acquired from the Vermont Center for Geographic Information (VCGI) ([vcgi.vermont.gov](http://vcgi.vermont.gov)) and other Vermont organizations.

**Disclaimer:**  
This Vermont 911 Mapbook and Public GIS data is for general reference only. Data layers that appear on the map may or may not be accurate, current, or otherwise reliable. The Enhanced 911 Board and the State of Vermont make no representations of any kind, including but not limited to the warranties of merchantability or fitness for a particular use, nor are any such warranties to be implied with respect to the GIS data and Mapbook.

**For questions/updates, contact:**  
Vermont Enhanced 911 Board  
6 Baldwin St – 2nd Floor  
Montpelier VT 05633-7960

Phone: 802-828-4911  
Email: [e911.info@vermont.gov](mailto:e911.info@vermont.gov)  
Web site: [e911.vermont.gov](http://e911.vermont.gov)

5/24/2024



# Legend

## Roads

-  Interstate Highway
-  US Highway
-  State Highway
-  Town Highway Class 1
-  Town Highway Class 2
-  Town Highway Class 3
-  Town Highway Class 4
-  Private
-  Driveway
-  Discontinued Road
-  Legal Trail
-  Ferry
-  Military - no public access
-  National Forest Highway
-  State Forest Highway
-  Proposed

## Building Footprints

### Generalized Category

-  Accessory Building
-  Commercial
-  Community/Recreational
-  Development
-  Educational
-  Emergency Service
-  Farm
-  Governmental
-  House of Worship
-  Industrial
-  Medical
-  Mix Use
-  Multi-Residential
-  Single Residential
-  Transportation
-  Other
-  Utility

## Area Footprints

-  Airport
-  Solar Field
-  Alpine Trail Easiest
-  Alpine Trail Intermediate
-  Alpine Trail Advanced
-  Alpine Trail Expert
-  Alpine Glade Marked
-  Alpine Glade Not Marked
-  Farm
-  Golf Course
-  Other/Cemetery
-  Park
-  Quarry
-  Shopping Center
-  Stadium/Arena

## Hydrants

-  Municipal Hydrant
-  Private Hydrant
-  Pressurized Hydrant
-  Drafting Site
-  Dry Hydrant




## Landmark

-  Landmark



## Trails

-  Undefined
-  ATV Trail
-  Bike Path
-  Hiking Trail
-  Mountain Bike Trail
-  Multi-Use Trail Motorized
-  Multi-Use Trail Non-Motorized
-  Ski Trail
-  Snowmobile Trail

## Boundaries

-  Town Line
-  Emergency Service Zone (ESZ)
-  Atlas Page



























## Addressing Error





























-  Orange - Duplicated Addressed Building
-  Yellow - Unnumbered Building





























# Legend





























## ESITES




























### SITETYPE

-  \*\*COMMERCIAL
-  \*\*CULTURAL
-  \*\*EDUCATIONAL
-  \*\*GOVERNMENT
-  \*\*INDUSTRIAL
-  \*\*OTHER COMMERCIAL
-  \*\*PUBLIC GATHERING
-  \*\*UTILITY
-  ABANDONED
-  ACCESS POINT
-  ACCESSORY BARN
-  ACCESSORY BUILDING
-  AIR SUPPORT / MAINTENANCE FACILITY
-  AIR TRAFFIC CONTROL CENTER / COMMAND CENTER
-  AIRPORT TERMINAL
-  AMBULANCE SERVICE
-  AUDITORIUM / CONCERT HALL / THEATER / OPERA HOUSE
-  BANK
-  BOAT RAMP / DOCK
-  BORDER CROSSING
-  BORDER PATROL
-  BREWERY
-  BUS STATION / DISPATCH FACILITY
-  CAMP
-  CAMPGROUND
-  CEMETERY

-  CITY / TOWN HALL
-  COAST GUARD
-  COLLEGE / UNIVERSITY
-  COMMERCIAL CONSTRUCTION SERVICE
-  COMMERCIAL FARM
-  COMMERCIAL GARAGE
-  COMMERCIAL W/RESIDENCE
-  COMMUNICATION BOX
-  COMMUNICATION TOWER
-  COMMUNITY / RECREATION FACILITY
-  CONDOMINIUM
-  COURT HOUSE
-  CUSTOMS SERVICE
-  DAY CARE FACILITY
-  DEVELOPMENT SITE
-  EBS TOWER
-  EMERGENCY PHONE / CALLBOX
-  FAIR / EXHIBITION/ RODEO GROUNDS
-  FERRY TERMINAL / DISPATCH FACILITY
-  FIRE STATION
-  FISH FARM / HATCHERY
-  FITNESS FACILITY
-  FOOD DISTRIBUTION CENTER
-  GAS STATION
-  GATED W/BUILDING
-  GATED W/O BUILDING
-  GOLF COURSE
-  GRAVEL PIT / QUARRY / MINE

-  GREENHOUSE / NURSERY
-  GROCERY STORE
-  HARBOR / MARINA
-  HAZARDOUS MATERIALS FACILITY
-  HAZARDOUS STORAGE FACILITY
-  HEALTH CLINIC
-  HELIPAD / HELIPORT / HELISPOT
-  HISTORIC SITE / POINT OF INTEREST
-  HOSPITAL / MEDICAL CENTER
-  HOUSE OF WORSHIP
-  HYDROELECTRIC FACILITY
-  ICE ARENA
-  INSTITUTIONAL RESIDENCE / DORM / BARRACKS
-  LANDFILL
-  LAW ENFORCEMENT
-  LIBRARY
-  LODGING B&B / HOTEL / MOTEL / INN
-  LOOKOUT TOWER
-  LUMBER MILL / SAW MILL
-  MANUFACTURING FACILITY
-  MOBILE HOME
-  MORGUE
-  MULTI-FAMILY DWELLING
-  MUSEUM
-  NATIONAL GUARD /
-  NUCLEAR FACILITY
-  NURSING HOME / LONG TERM CARE
-  OFFICE BUILDING

-  OIL / GAS FACILITY
-  OTHER
-  OTHER RESIDENTIAL
-  OUTPATIENT CLINIC
-  PARK AND RIDE / COMMUTER
-  PHARMACY
-  PICNIC AREA
-  POST OFFICE
-  PRISON / CORRECTIONAL FACILITY
-  PRIVATE AND EXPRESS SHIPPING FACILITY
-  PSAP
-  PUBLIC BEACH
-  PUBLIC TELEPHONE
-  PUBLIC WATER SUPPLY INTAKE
-  PUBLIC WATER SUPPLY WELL
-  PUMP STATION
-  RACE TRACK / DRAGSTRIP
-  RAILROAD STATION
-  RESIDENTIAL FARM
-  REST STOP / ROADSIDE PARK
-  RESTAURANT
-  RETAIL FACILITY
-  RV HOOKUP
-  SCHOOL K / 12
-  SEASONAL HOME
-  SHOOTING RANGE
-  SINGLE FAMILY DWELLING
-  SKI AREA / ALPINE

-  SOLAR FACILITY
-  SPORTS ARENA /
-  STATE CAPITOL
-  STATE GARAGE
-  STATE GOVERNMENT FACILITY
-  STATE PARK
-  STORAGE UNITS
-  SUBSTATION
-  SUGARHOUSE
-  TEMPORARY STRUCTURE
-  TOWN GARAGE
-  TOWN OFFICE
-  TRAILHEAD
-  TRANSFER STATION
-  UNKNOWN
-  US FOREST FACILITY
-  US GOVERNMENT FACILITY
-  UTILITY POLE W/PHONE
-  VETERINARY HOSPITAL / CLINIC
-  VISITOR / INFORMATION CENTER
-  WAREHOUSE
-  WASTE / BIOMASS FACILITY
-  WASTEWATER TREATMENT PLANT
-  WATER TANK
-  WATER TOWER
-  WIND FACILITY / WIND TOWER
-  YOUTH CAMP

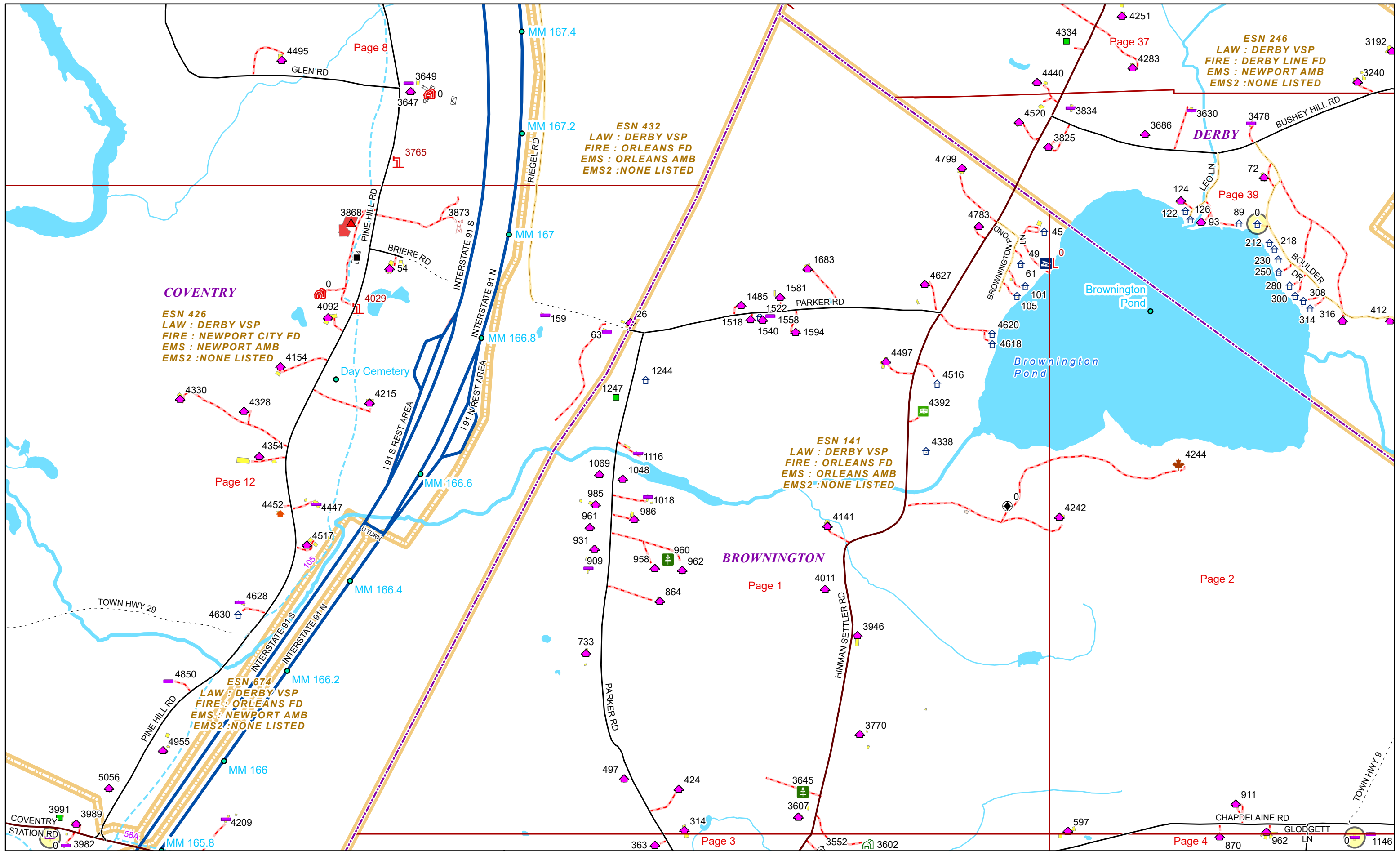
# BROWNINGTON Road Name Index

ROAD NAME	PAGE(S)
BAXTER LN	6
BIRCH LN	6
BROWNINGTON POND LN	1
CANDLE LN	7
CENTER RD	9,11
CHAPDELAIN RD	2,3,4
CHASE RD	10,12
CHILAFoux RD	5,7,8
CLEVELAND RD	3,6
DAVIGNON LN	10
DAVIS LN	6,9
DUTTON BROOK LN	6,7
EVANSVILLE RD	12,15,16
FROG POND RD	6,9
GAYE HILL RD	4
GLODGETT LN	2,4
HINMAN SETTLER RD	1,3,6,9
HOADLEY LN	12
HUNT HILL RD	10,12
ICEHOUSE LN	15
INTERSTATE 91 N	6
INTERSTATE 91 S	6
KATHY LN	3
KITTREDGE RD	12,15
LAFOE LN	4

ROAD NAME	PAGE(S)
MOORE LN	9,12
MOULTON RD	3
OLD CEMETERY LN	3
OLD NADEAU LN	7,10
OLD STONE HOUSE RD	6,7,11
PARKER RD	1,3
PEPIN RD	7,8
PINE TREE LN	16
POIRIER LN	15
POND LN	7
POSTMAN LN	9
POWWOW LN	12
PRAY LN	13
PRECOURT LN	4
RICE FARM LN	6,9
RIEGEL RD	1
ROBILLARD LN	7
RYAN RD	12
SAWMILL LN	12,15
SCHOOLHOUSE RD	10,11,13,16
SPIRIT RD	11
STEVENS RD	13
TICEHURST RD	4,7,11
TOWN HWY 29	10
TOWN HWY 32	8,13

ROAD NAME	PAGE(S)
TOWN HWY 35	13
TOWN HWY 9	2
VETERINARY LN	9
WEST RD	6
WHETSTONE LN	16
WHITING LN	8
WILDWOOD LN	4,7
WILL O WOOD LN	16
WILLOUGHBY LAKE RD	8,13,16



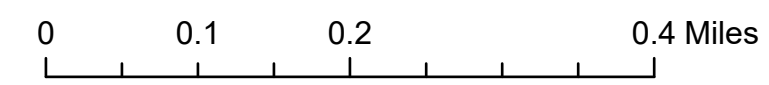
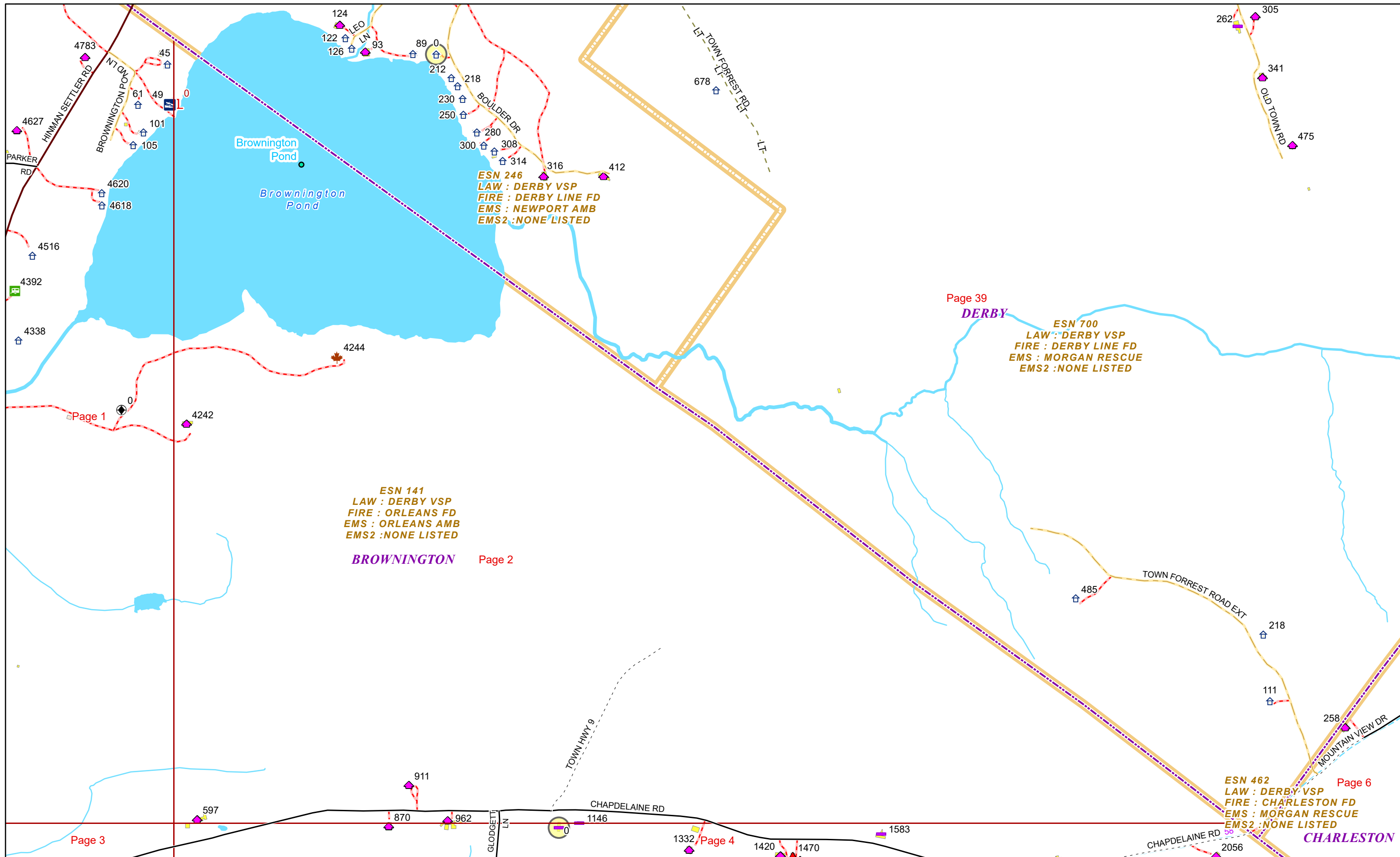


0 0.15 0.3 0.6 Miles 1 inch equals 833 feet

5/24/2024

**BROWNINGTON**

**Page: 1**

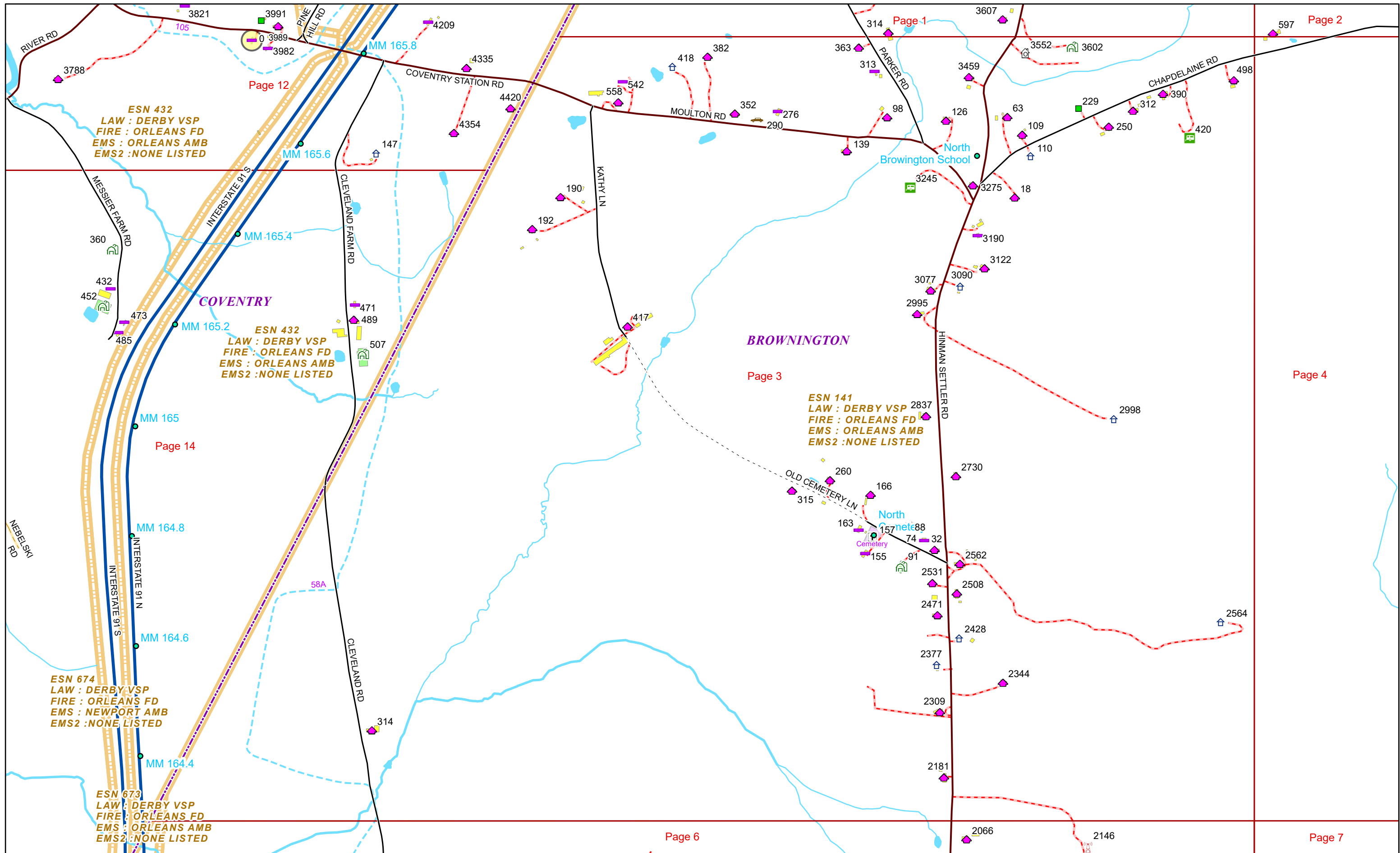


1 inch equals 667 feet

5/24/2024

**BROWNINGTON**

**Page: 2**



0 0.15 0.3 0.6 Miles 1 inch equals 833 feet

5/24/2024

**BROWNINGTON**


**Page: 3**

**BROWNINGTON**

ESN 462  
LAW : DERBY VSP  
FIRE : CHARLESTON FD  
EMS : MORGAN RESCUE  
EMS2 : NONE LISTED

**CHARLESTON**

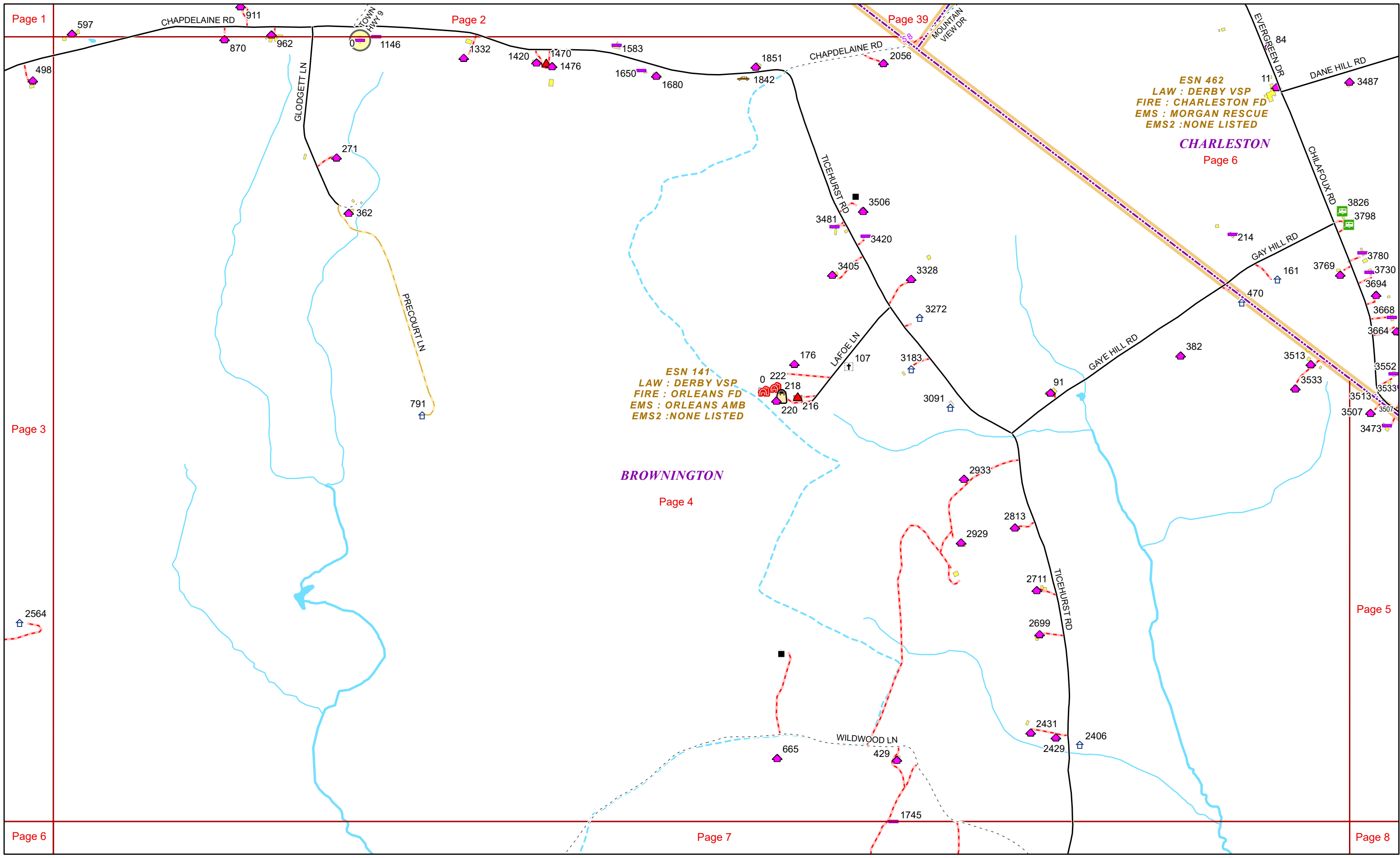
ESN 141  
LAW : DERBY VSP  
FIRE : ORLEANS FD  
EMS : ORLEANS AMB  
EMS2 : NONE LISTED




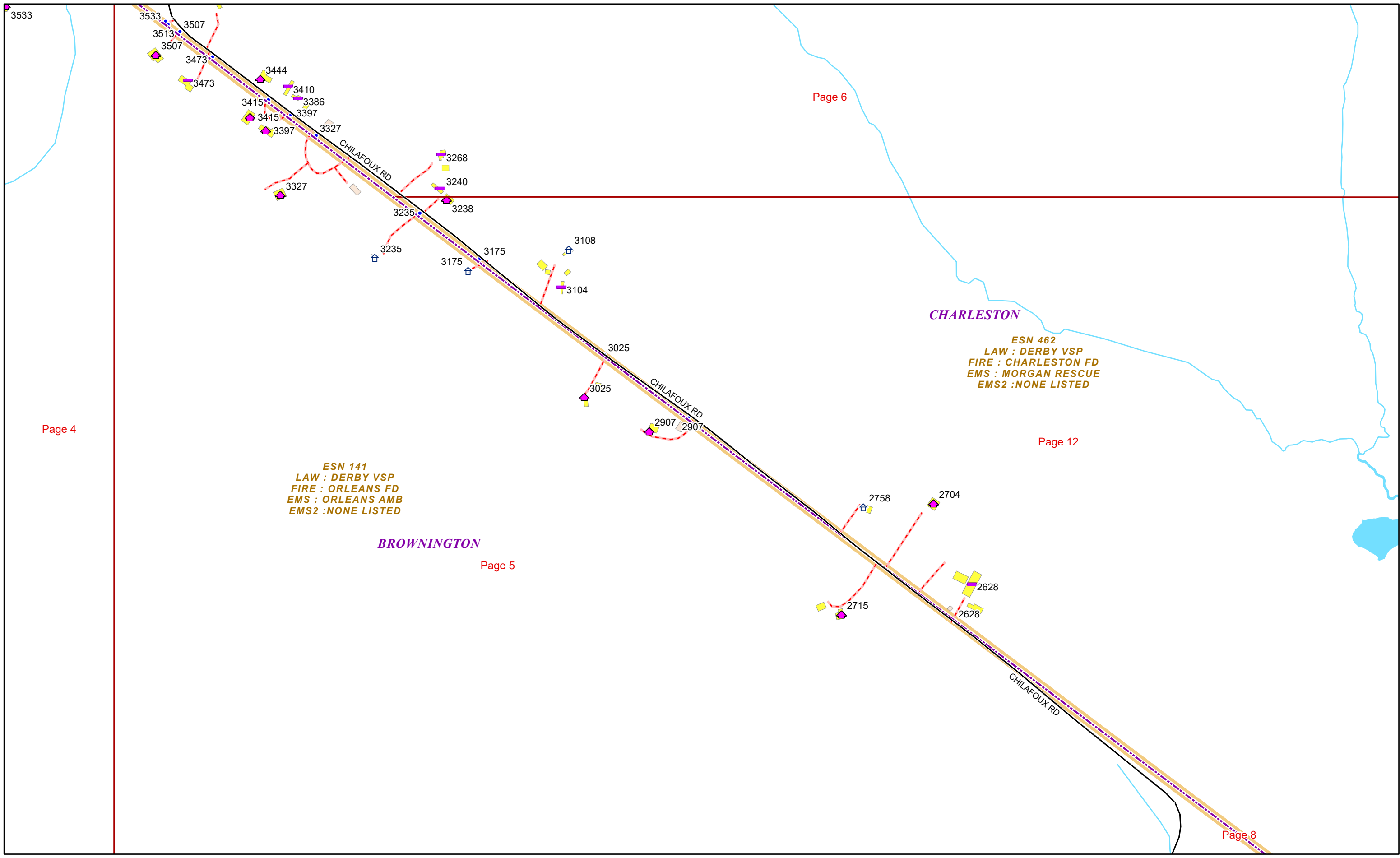
1 inch equals 833 feet

5/24/2024

**BROWNINGTON**





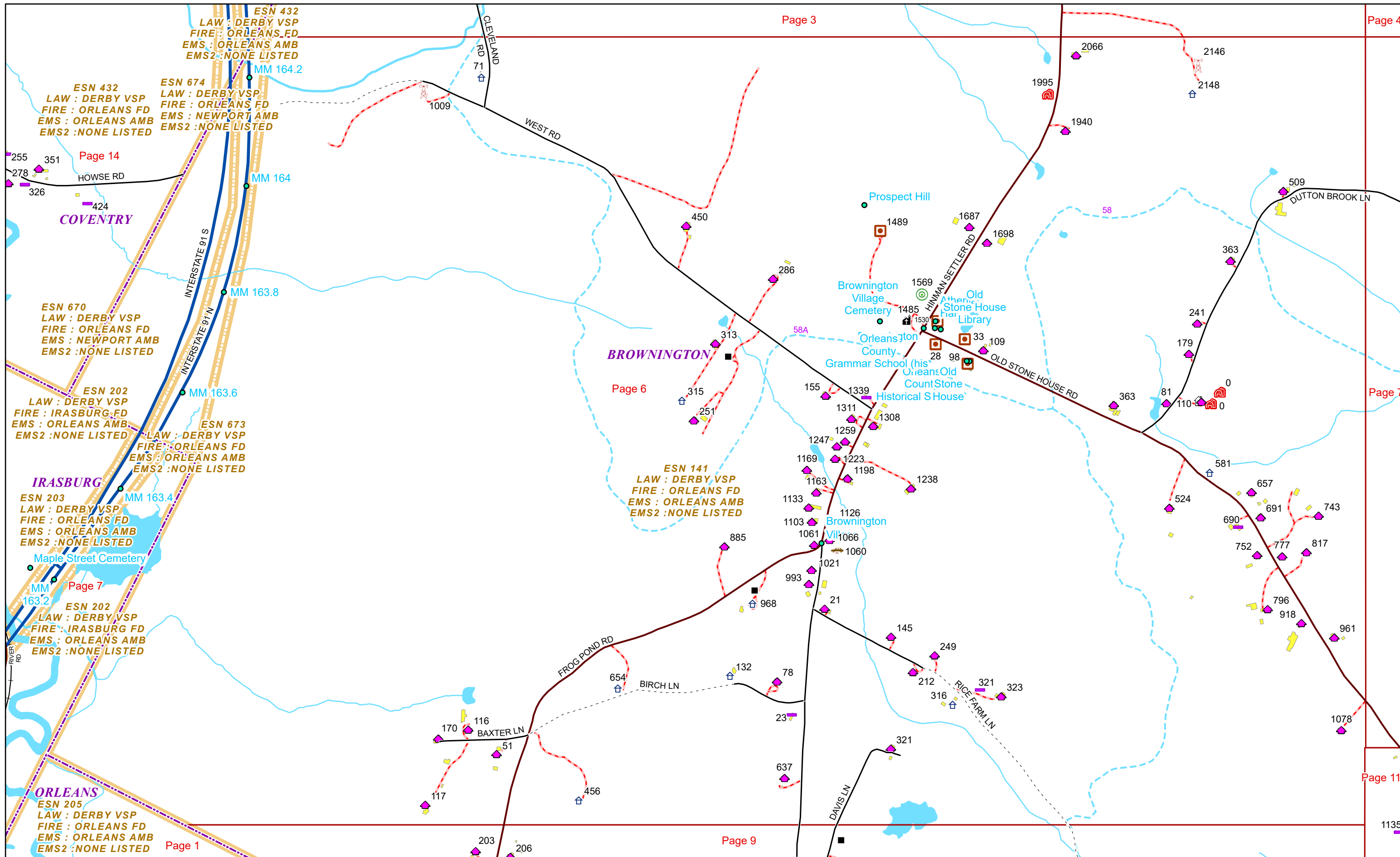


1 inch equals 417 feet

5/24/2024

**BROWNINGTON**

**Page: 5**



ESN 432  
LAW : DERBY VSP  
FIRE : ORLEANS\_FD  
EMS : ORLEANS\_AMB  
EMS2 : NONE LISTED

ESN 674  
LAW : DERBY VSP  
FIRE : ORLEANS\_FD  
EMS : NEWPORT\_AMB  
EMS2 : NONE LISTED

ESN 432  
LAW : DERBY VSP  
FIRE : ORLEANS\_FD  
EMS : ORLEANS\_AMB  
EMS2 : NONE LISTED

ESN 670  
LAW : DERBY VSP  
FIRE : ORLEANS\_FD  
EMS : NEWPORT\_AMB  
EMS2 : NONE LISTED

ESN 202  
LAW : DERBY VSP  
FIRE : IRASBURG\_FD  
EMS : ORLEANS\_AMB  
EMS2 : NONE LISTED

ESN 673  
LAW : DERBY VSP  
FIRE : ORLEANS\_FD  
EMS : ORLEANS\_AMB  
EMS2 : NONE LISTED

ESN 203  
LAW : DERBY VSP  
FIRE : ORLEANS\_FD  
EMS : ORLEANS\_AMB  
EMS2 : NONE LISTED

ESN 202  
LAW : DERBY VSP  
FIRE : IRASBURG\_FD  
EMS : ORLEANS\_AMB  
EMS2 : NONE LISTED

ESN 205  
LAW : DERBY VSP  
FIRE : ORLEANS\_FD  
EMS : ORLEANS\_AMB  
EMS2 : NONE LISTED

BROWNINGTON

ESN 141  
LAW : DERBY VSP  
FIRE : ORLEANS\_FD  
EMS : ORLEANS\_AMB  
EMS2 : NONE LISTED

Page 3

Page 4

Page 6

Page 7


Page 14

Page 7

Page 1

Page 9

Page 11



5/24/2024

**BROWNINGTON**

**Page: 6**

ESN-141  
LAW : DERBY VSP  
FIRE : ORLEANS FD  
EMS : ORLEANS AMB  
EMS2 : NONE LISTED

DUTTON BROOK LN

WILDWOOD LN

WILDWOOD LN

TICEHURST RD

BROWNINGTON

Page 7

Page 6

Page 8

Bassett Brook

TICEHURST RD

ROBILLARD LN

CHILAFoux RD

PEPIN RD

Powers School

POND LN

OLD STONE HOUSE RD

Brownington Center Cemetery

Brownington Center

SCHOOLHOUSE RD

Wells Brook

OLD NADEAU LN

CANDLE LN

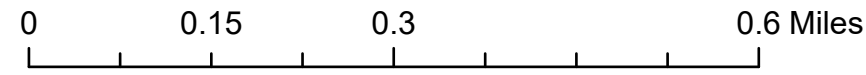
PEPIN RD

Page 9

Page 11

Page 10

Page 13

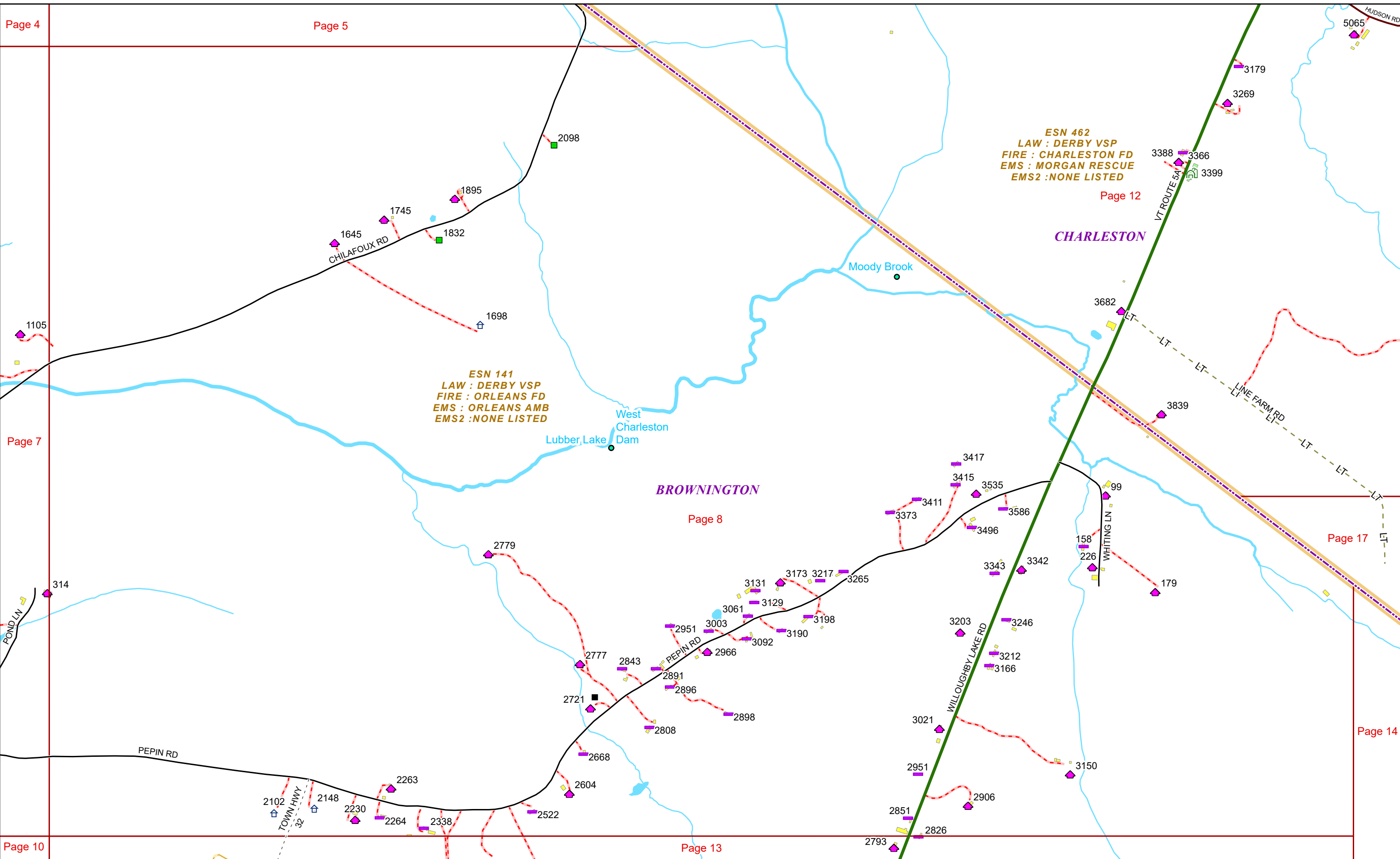


1 inch equals 833 feet

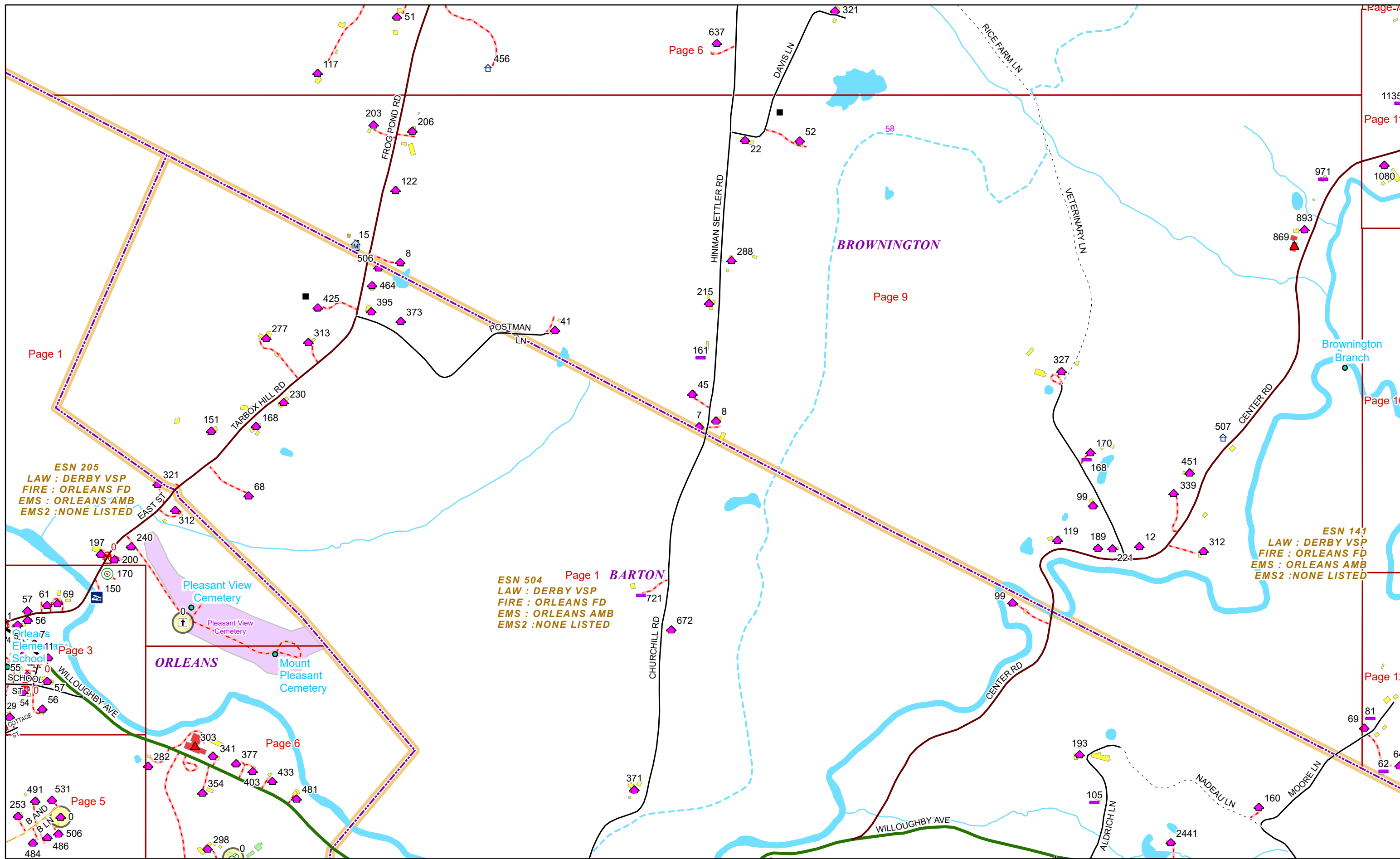
5/24/2024

**BROWNINGTON**

**Page: 7**







Page 1

Page 6

Page 11

Page 10

Page 12

ESN 205  
LAW : DERBY VSP  
FIRE : ORLEANS FD  
EMS : ORLEANS AMB  
EMS2 : NONE LISTED

ESN 504 Page 1 **BARTON**  
LAW : DERBY VSP  
FIRE : ORLEANS FD  
EMS : ORLEANS AMB  
EMS2 : NONE LISTED

ESN 141  
LAW : DERBY VSP  
FIRE : ORLEANS FD  
EMS : ORLEANS AMB  
EMS2 : NONE LISTED

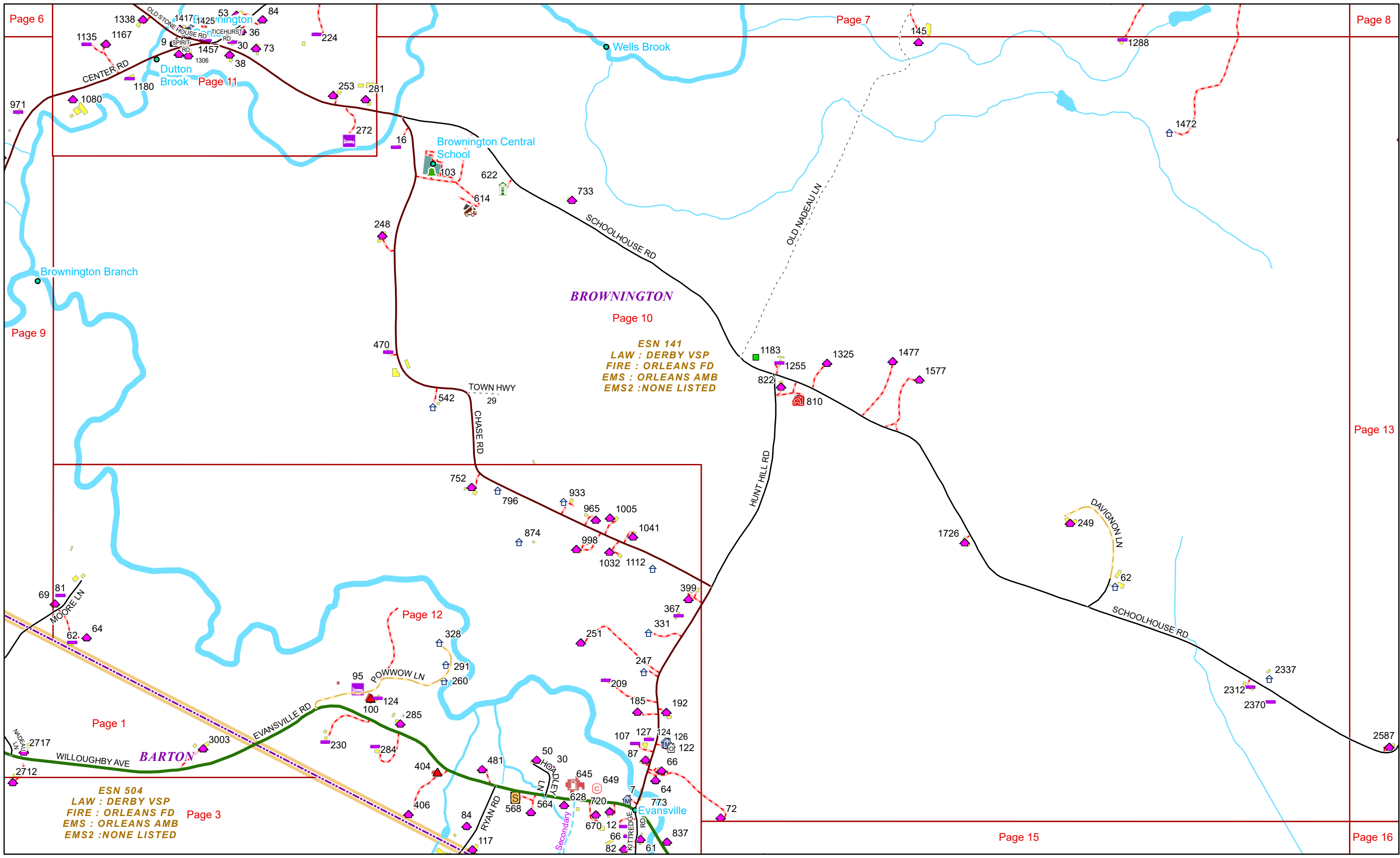


0 0.13 0.25 0.5 Miles

1 inch equals 750 feet


5/24/2024

**BROWNINGTON**



**BROWNINGTON**  
 Page 10  
 ESN 141  
 LAW : DERBY VSP  
 FIRE : ORLEANS FD  
 EMS : ORLEANS AMB  
 EMS2 : NONE LISTED

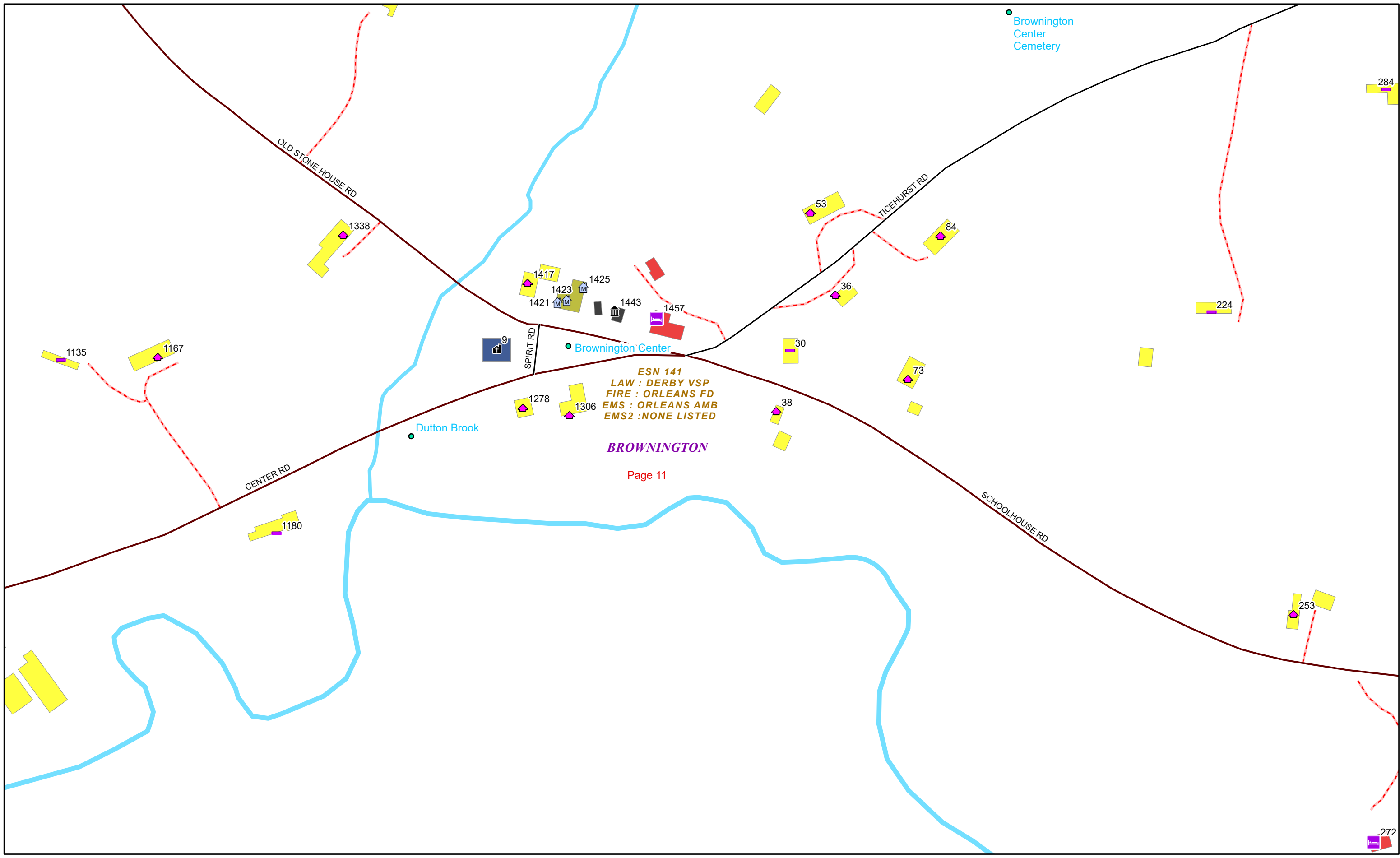
ESN 504  
 LAW : DERBY VSP  
 FIRE : ORLEANS FD  
 EMS : ORLEANS AMB  
 EMS2 : NONE LISTED  
 Page 3



5/24/2024

**BROWNINGTON**

**Page: 10**



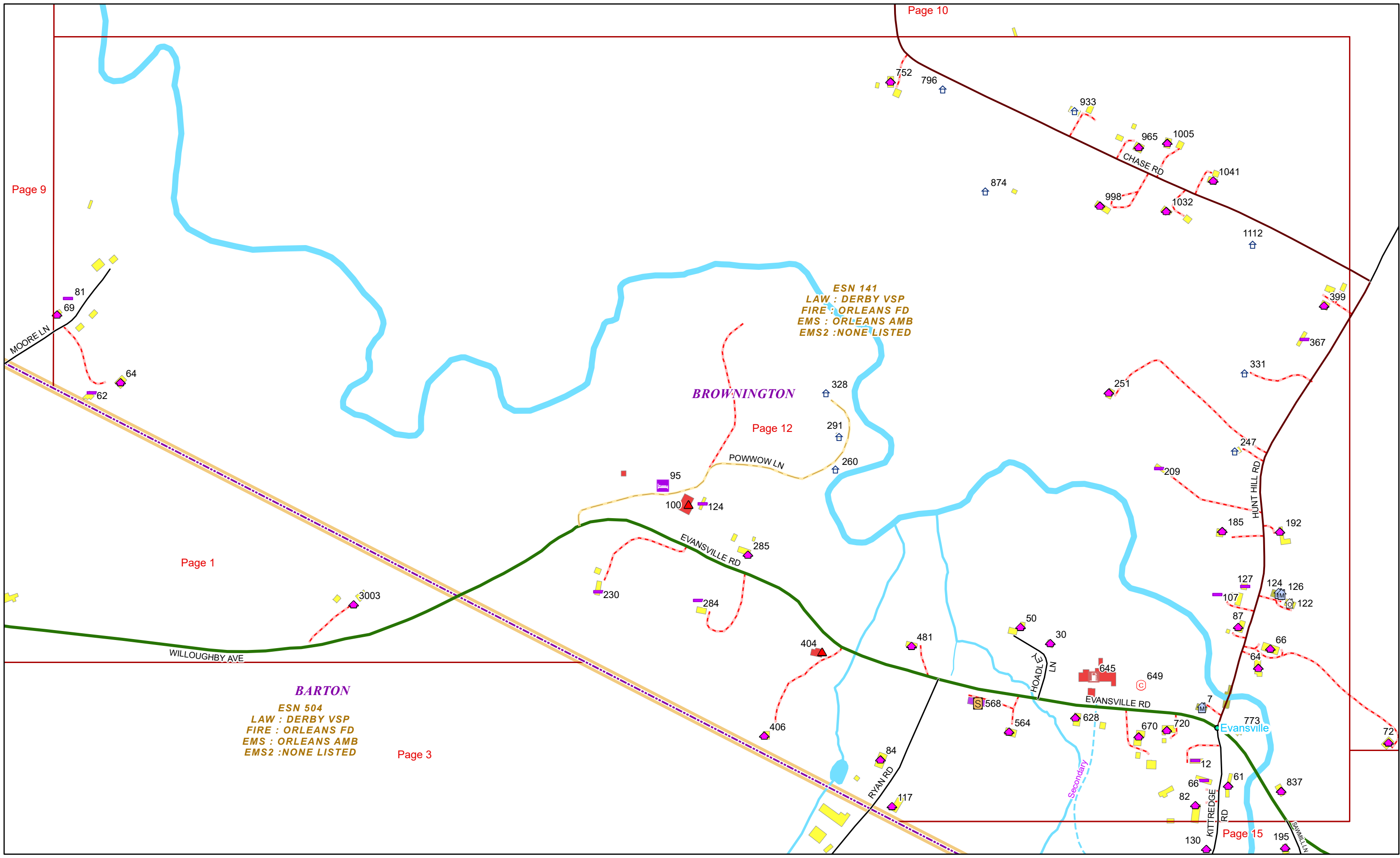
0 0.03 0.06 0.11 Miles

1 inch equals 167 feet

5/24/2024

**BROWNINGTON**

**Page: 11**



Page 9

Page 10

ESN 141  
 LAW : DERBY VSP  
 FIRE : ORLEANS FD  
 EMS : ORLEANS AMB  
 EMS2 : NONE LISTED

**BROWNINGTON**


Page 12

Page 1

**BARTON**  
 ESN 504  
 LAW : DERBY VSP  
 FIRE : ORLEANS FD  
 EMS : ORLEANS AMB  
 EMS2 : NONE LISTED

Page 3

Page 15

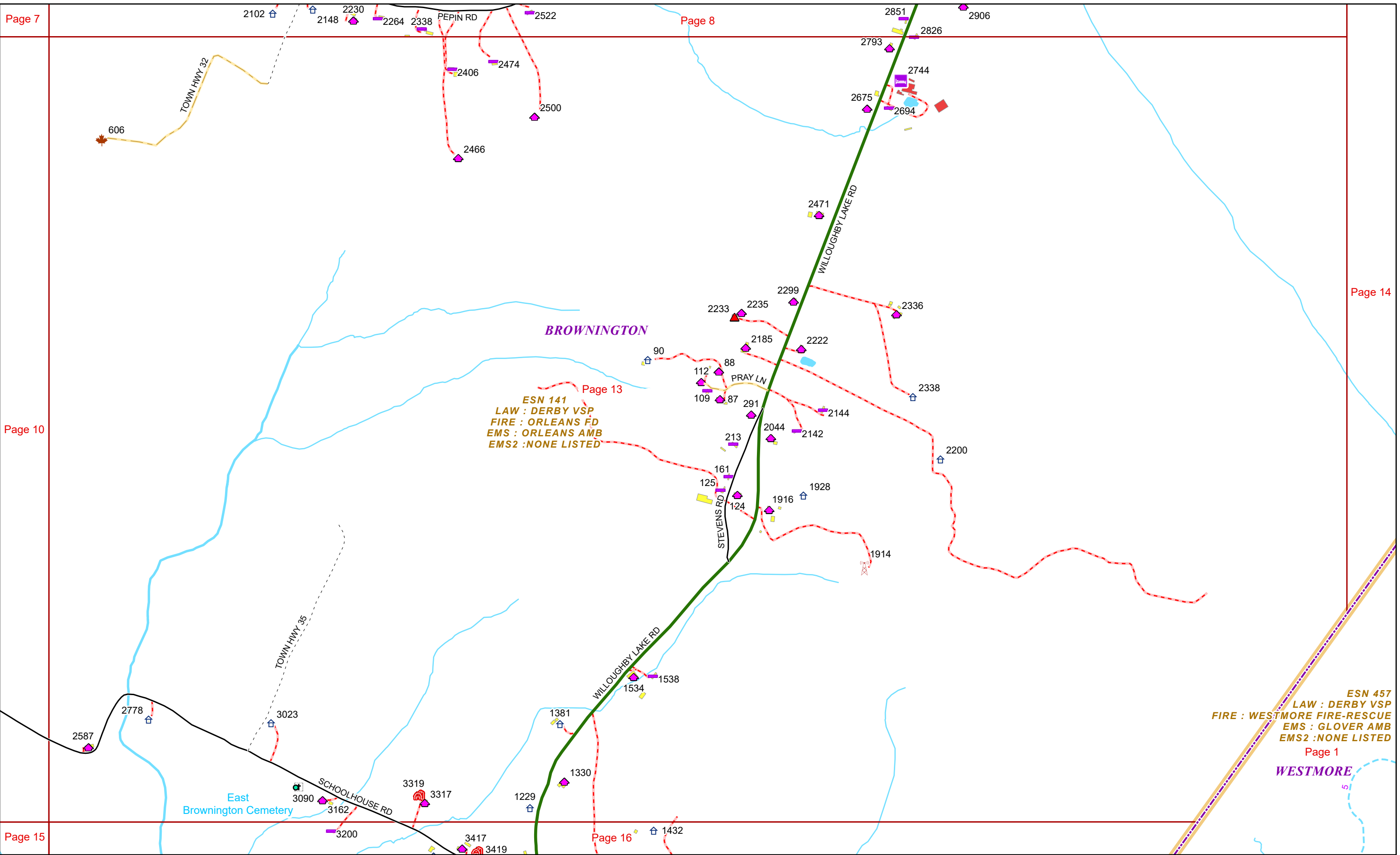


5/24/2024

**BROWNINGTON**

**Page: 12**



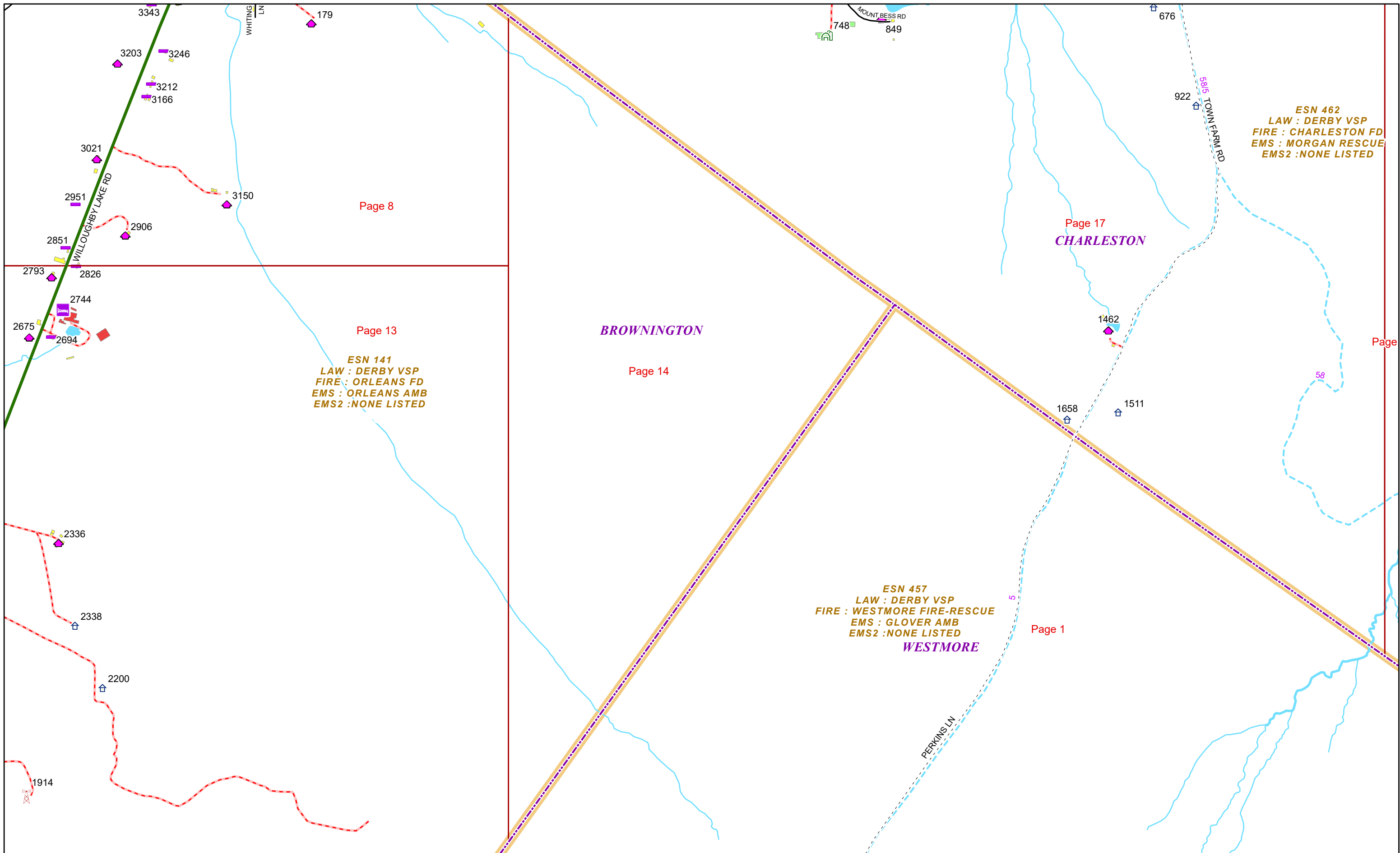


0 0.15 0.3 0.6 Miles 1 inch equals 833 feet

5/24/2024

**BROWNINGTON**

**Page: 13**



Page 8

Page 13

Page 14

Page 17

CHARLESTON

Page 1

ESN 141  
LAW : DERBY VSP  
FIRE : ORLEANS FD  
EMS : ORLEANS AMB  
EMS2 : NONE LISTED

ESN 457  
LAW : DERBY VSP  
FIRE : WESTMORE FIRE-RESCUE  
EMS : GLOVER AMB  
EMS2 : NONE LISTED  
WESTMORE

ESN 462  
LAW : DERBY VSP  
FIRE : CHARLESTON FD  
EMS : MORGAN RESCUE  
EMS2 : NONE LISTED

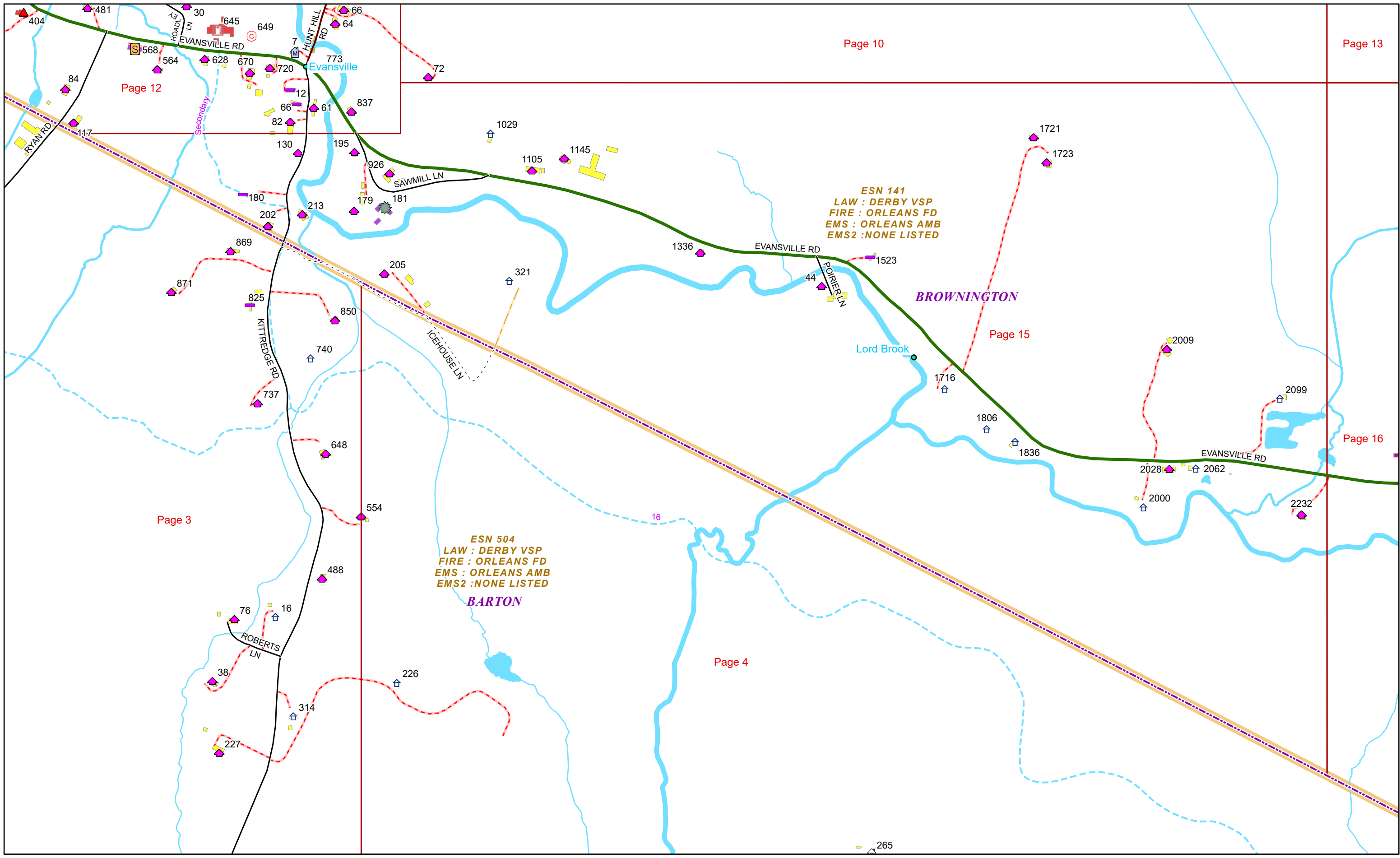


0 0.15 0.3 0.6 Miles 1 inch equals 833 feet

5/24/2024

**BROWNINGTON**

**Page: 14**



Page 10

Page 13

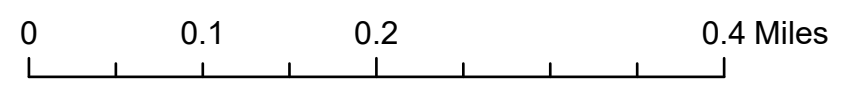
Page 12

Page 15

Page 16

Page 3

Page 4



1 inch equals 583 feet

5/24/2024

**BROWNINGTON**

**Page: 15**

