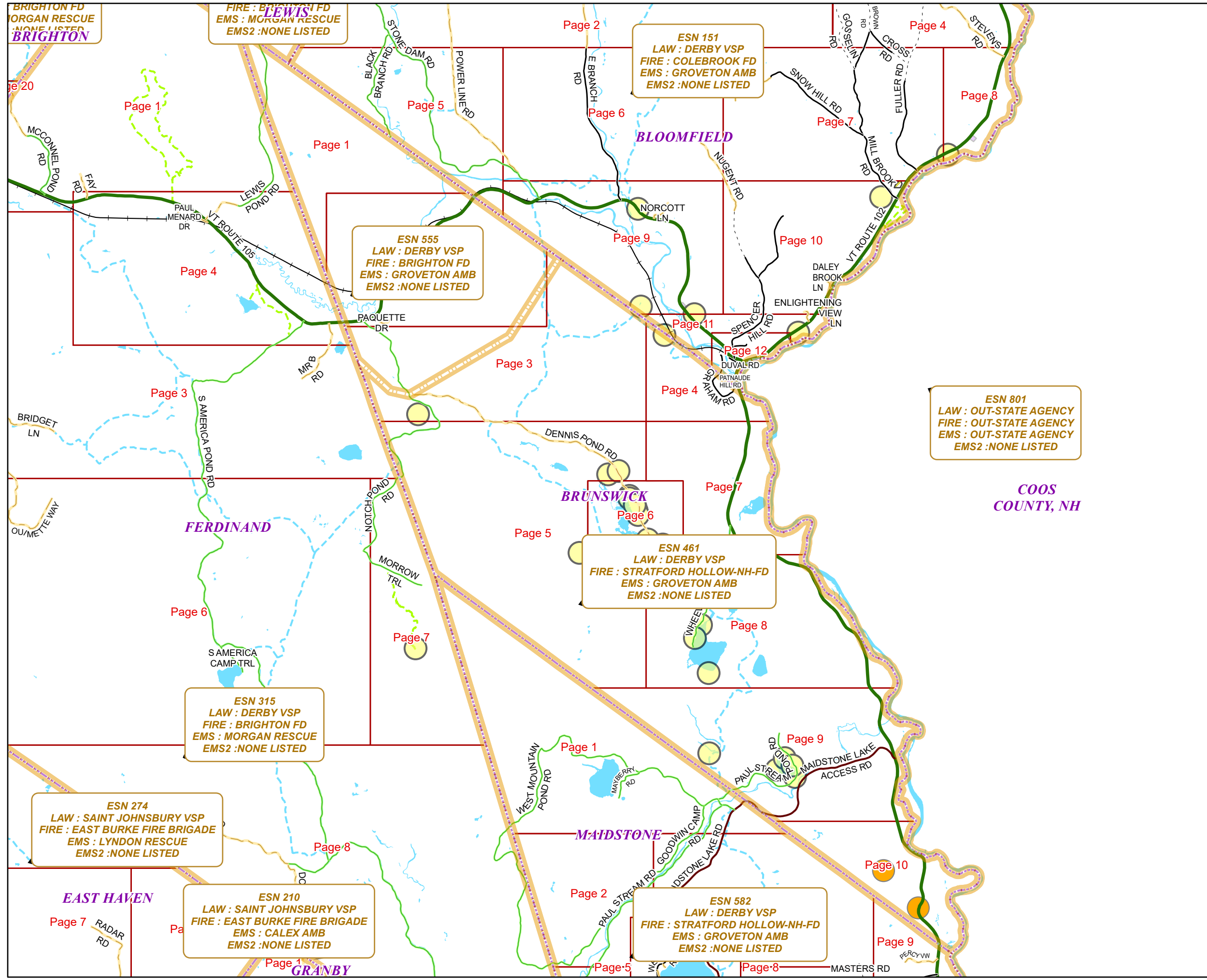


BRUNSWICK




E911 Mapbook with GIS Data
Use constraints: The 911 related data layers (Esites, Landmarks, Roads, Driveways, Footprints, Atlas Sheets, ESZ, etc.) were developed and designed for 911 purposes only. The user should understand that the nature of the 911 data layers means they are never complete. Each municipal government is responsible for maintenance of the 911 database. Other data (non-911 related) used in the Vermont 911 Mapbook is acquired from the Vermont Center for Geographic Information (VCGI) (vcgi.vermont.gov) and other Vermont organizations.

Disclaimer:
This Vermont 911 Mapbook and Public GIS data is for general reference only. Data layers that appear on the map may or may not be accurate, current, or otherwise reliable. The Enhanced 911 Board and the State of Vermont make no representations of any kind, including but not limited to the warranties of merchantability or fitness for a particular use, nor are any such warranties to be implied with respect to the GIS data and Mapbook.

For questions/updates, contact:
Vermont Enhanced 911 Board
6 Baldwin St – 2nd Floor
Montpelier VT 05633-7960

Phone: 802-828-4911
Email: e911.info@vermont.gov
Web site: e911.vermont.gov

5/24/2024



Legend

Roads

-  Interstate Highway
-  US Highway
-  State Highway
-  Town Highway Class 1
-  Town Highway Class 2
-  Town Highway Class 3
-  Town Highway Class 4
-  Private
-  Driveway
-  Discontinued Road
-  Legal Trail
-  Ferry
-  Military - no public access
-  National Forest Highway
-  State Forest Highway
-  Proposed

Building Footprints

Generalized Category

-  Accessory Building
-  Commercial
-  Community/Recreational
-  Development
-  Educational
-  Emergency Service
-  Farm
-  Governmental
-  House of Worship
-  Industrial
-  Medical
-  Mix Use
-  Multi-Residential
-  Single Residential
-  Transportation
-  Other
-  Utility

Area Footprints

-  Airport
-  Solar Field
-  Alpine Trail Easiest
-  Alpine Trail Intermediate
-  Alpine Trail Advanced
-  Alpine Trail Expert
-  Alpine Glade Marked
-  Alpine Glade Not Marked
-  Farm
-  Golf Course
-  Other/Cemetery
-  Park
-  Quarry
-  Shopping Center
-  Stadium/Arena

Hydrants

-  Municipal Hydrant
-  Private Hydrant
-  Pressurized Hydrant
-  Drafting Site
-  Dry Hydrant




Landmark

-  Landmark

Trails

-  Undefined
-  ATV Trail
-  Bike Path
-  Hiking Trail
-  Mountain Bike Trail
-  Multi-Use Trail Motorized
-  Multi-Use Trail Non-Motorized
-  Ski Trail
-  Snowmobile Trail

Boundaries

-  Town Line
-  Emergency Service Zone (ESZ)
-  Atlas Page



























Addressing Error





























-  Orange - Duplicated Addressed Building
-  Yellow - Unnumbered Building





























Legend





























ESITES




























SITETYPE

-  **COMMERCIAL
-  **CULTURAL
-  **EDUCATIONAL
-  **GOVERNMENT
-  **INDUSTRIAL
-  **OTHER COMMERCIAL
-  **PUBLIC GATHERING
-  **UTILITY
-  ABANDONED
-  ACCESS POINT
-  ACCESSORY BARN
-  ACCESSORY BUILDING
-  AIR SUPPORT / MAINTENANCE FACILITY
-  AIR TRAFFIC CONTROL CENTER / COMMAND CENTER
-  AIRPORT TERMINAL
-  AMBULANCE SERVICE
-  AUDITORIUM / CONCERT HALL / THEATER / OPERA HOUSE
-  BANK
-  BOAT RAMP / DOCK
-  BORDER CROSSING
-  BORDER PATROL
-  BREWERY
-  BUS STATION / DISPATCH FACILITY
-  CAMP
-  CAMPGROUND
-  CEMETERY

-  CITY / TOWN HALL
-  COAST GUARD
-  COLLEGE / UNIVERSITY
-  COMMERCIAL CONSTRUCTION SERVICE
-  COMMERCIAL FARM
-  COMMERCIAL GARAGE
-  COMMERCIAL W/RESIDENCE
-  COMMUNICATION BOX
-  COMMUNICATION TOWER
-  COMMUNITY / RECREATION FACILITY
-  CONDOMINIUM
-  COURT HOUSE
-  CUSTOMS SERVICE
-  DAY CARE FACILITY
-  DEVELOPMENT SITE
-  EBS TOWER
-  EMERGENCY PHONE / CALLBOX
-  FAIR / EXHIBITION/ RODEO GROUNDS
-  FERRY TERMINAL / DISPATCH FACILITY
-  FIRE STATION
-  FISH FARM / HATCHERY
-  FITNESS FACILITY
-  FOOD DISTRIBUTION CENTER
-  GAS STATION
-  GATED W/BUILDING
-  GATED W/O BUILDING
-  GOLF COURSE
-  GRAVEL PIT / QUARRY / MINE

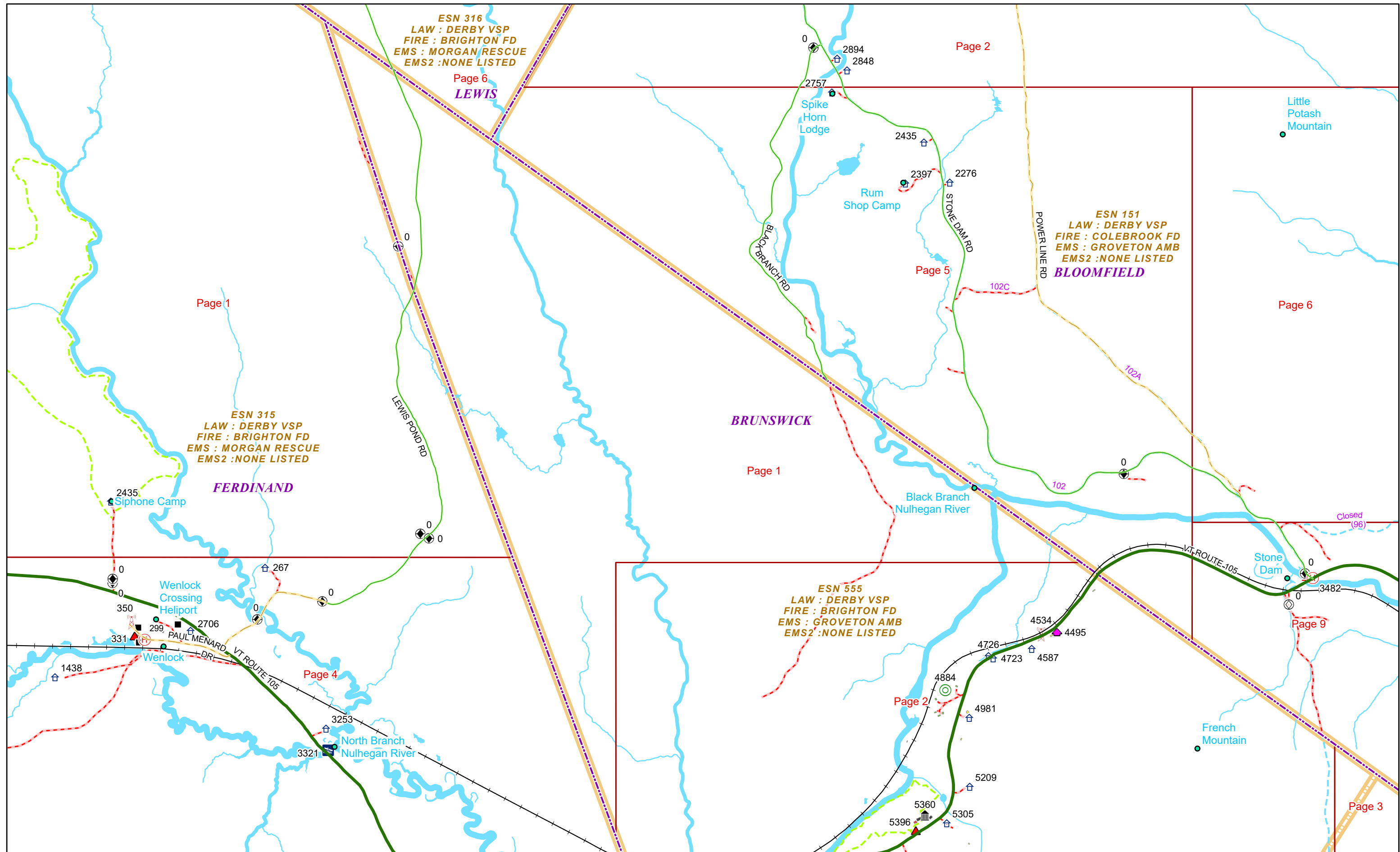
-  GREENHOUSE / NURSERY
-  GROCERY STORE
-  HARBOR / MARINA
-  HAZARDOUS MATERIALS FACILITY
-  HAZARDOUS STORAGE FACILITY
-  HEALTH CLINIC
-  HELIPAD / HELIPORT / HELISPOT
-  HISTORIC SITE / POINT OF INTEREST
-  HOSPITAL / MEDICAL CENTER
-  HOUSE OF WORSHIP
-  HYDROELECTRIC FACILITY
-  ICE ARENA
-  INSTITUTIONAL RESIDENCE / DORM / BARRACKS
-  LANDFILL
-  LAW ENFORCEMENT
-  LIBRARY
-  LODGING B&B / HOTEL / MOTEL / INN
-  LOOKOUT TOWER
-  LUMBER MILL / SAW MILL
-  MANUFACTURING FACILITY
-  MOBILE HOME
-  MORGUE
-  MULTI-FAMILY DWELLING
-  MUSEUM
-  NATIONAL GUARD /
-  NUCLEAR FACILITY
-  NURSING HOME / LONG TERM CARE
-  OFFICE BUILDING

-  OIL / GAS FACILITY
-  OTHER
-  OTHER RESIDENTIAL
-  OUTPATIENT CLINIC
-  PARK AND RIDE / COMMUTER
-  PHARMACY
-  PICNIC AREA
-  POST OFFICE
-  PRISON / CORRECTIONAL FACILITY
-  PRIVATE AND EXPRESS SHIPPING FACILITY
-  PSAP
-  PUBLIC BEACH
-  PUBLIC TELEPHONE
-  PUBLIC WATER SUPPLY INTAKE
-  PUBLIC WATER SUPPLY WELL
-  PUMP STATION
-  RACE TRACK / DRAGSTRIP
-  RAILROAD STATION
-  RESIDENTIAL FARM
-  REST STOP / ROADSIDE PARK
-  RESTAURANT
-  RETAIL FACILITY
-  RV HOOKUP
-  SCHOOL K / 12
-  SEASONAL HOME
-  SHOOTING RANGE
-  SINGLE FAMILY DWELLING
-  SKI AREA / ALPINE

-  SOLAR FACILITY
-  SPORTS ARENA /
-  STATE CAPITOL
-  STATE GARAGE
-  STATE GOVERNMENT FACILITY
-  STATE PARK
-  STORAGE UNITS
-  SUBSTATION
-  SUGARHOUSE
-  TEMPORARY STRUCTURE
-  TOWN GARAGE
-  TOWN OFFICE
-  TRAILHEAD
-  TRANSFER STATION
-  UNKNOWN
-  US FOREST FACILITY
-  US GOVERNMENT FACILITY
-  UTILITY POLE W/PHONE
-  VETERINARY HOSPITAL / CLINIC
-  VISITOR / INFORMATION CENTER
-  WAREHOUSE
-  WASTE / BIOMASS FACILITY
-  WASTEWATER TREATMENT PLANT
-  WATER TANK
-  WATER TOWER
-  WIND FACILITY / WIND TOWER
-  YOUTH CAMP

BRUNSWICK Road Name Index

ROAD NAME	PAGE(S)
DENNIS POND RD	3,5,6,7
GRAHAM RD	4
LEWIS POND RD	1
MAIDSTONE LAKE ACCESS RD	9
NOTCH POND RD	2,3,5
PAQUETTE DR	2
PAUL STREAM POND RD	9
VT ROUTE 102	4,7,8,9,10
VT ROUTE 105	2
WHEELER POND RD	7,8




ESN 316
LAW : DERBY VSP
FIRE : BRIGHTON FD
EMS : MORGAN RESCUE
EMS2 : NONE LISTED

ESN 151
LAW : DERBY VSP
FIRE : COLEBROOK FD
EMS : GROVETON AMB
EMS2 : NONE LISTED
BLOOMFIELD

ESN 555
LAW : DERBY VSP
FIRE : BRIGHTON FD
EMS : GROVETON AMB
EMS2 : NONE LISTED

ESN 315
LAW : DERBY VSP
FIRE : BRIGHTON FD
EMS : MORGAN RESCUE
EMS2 : NONE LISTED

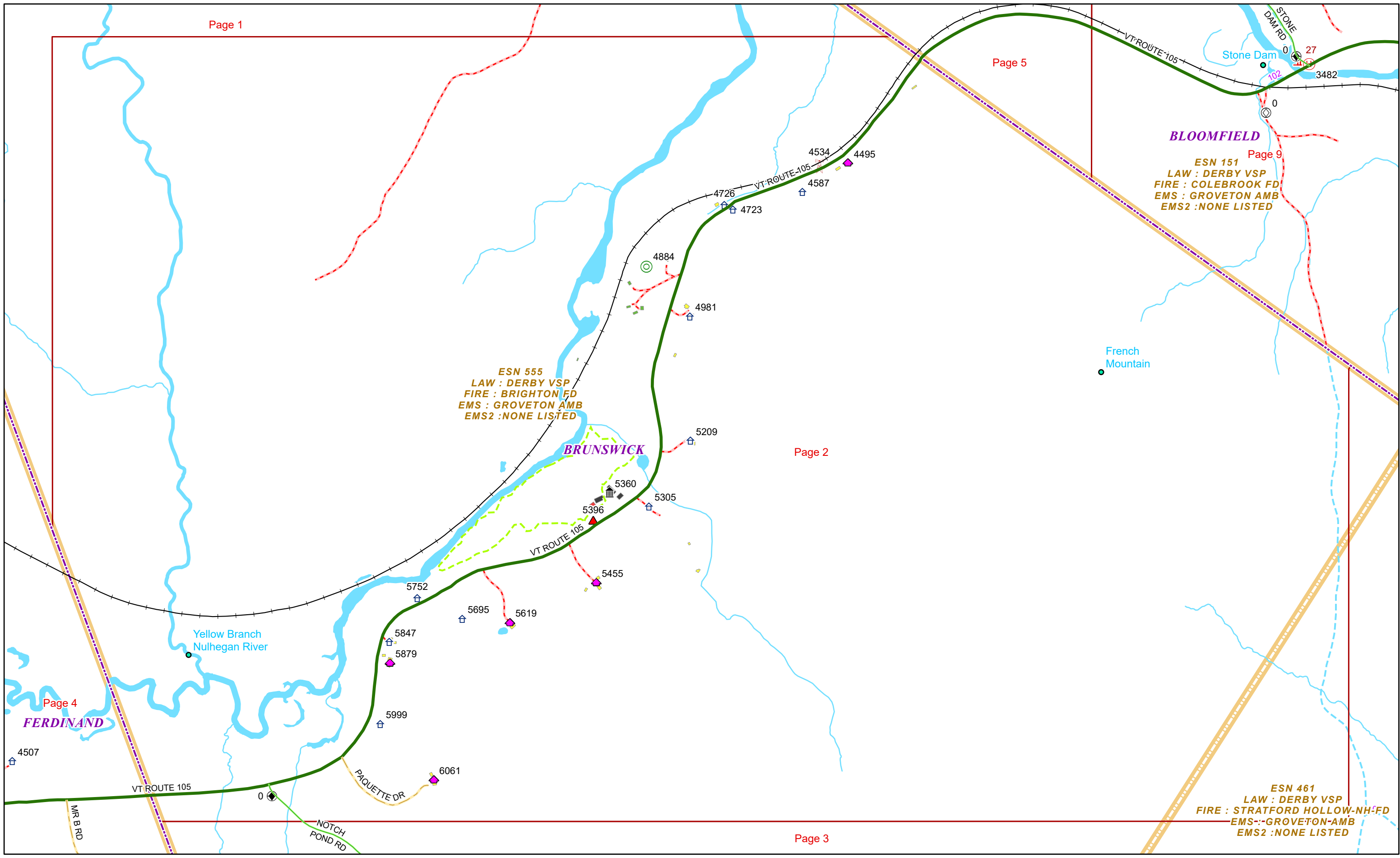


1 inch equals 1,500 feet

5/24/2024

BRUNSWICK

Page: 1



Page 1

Page 5

BLOOMFIELD

Page 9
 ESN 151
 LAW : DERBY VSP
 FIRE : COLEBROOK FD
 EMS : GROVETON AMB
 EMS2 : NONE LISTED

ESN 555
 LAW : DERBY VSP
 FIRE : BRIGHTON FD
 EMS : GROVETON AMB
 EMS2 : NONE LISTED

BRUNSWICK

Page 2

ESN 461
 LAW : DERBY VSP
 FIRE : STRATFORD HOLLOW-NH-FD
 EMS : GROVETON-AMB
 EMS2 : NONE LISTED

Page 4

FERDINAND

Page 3



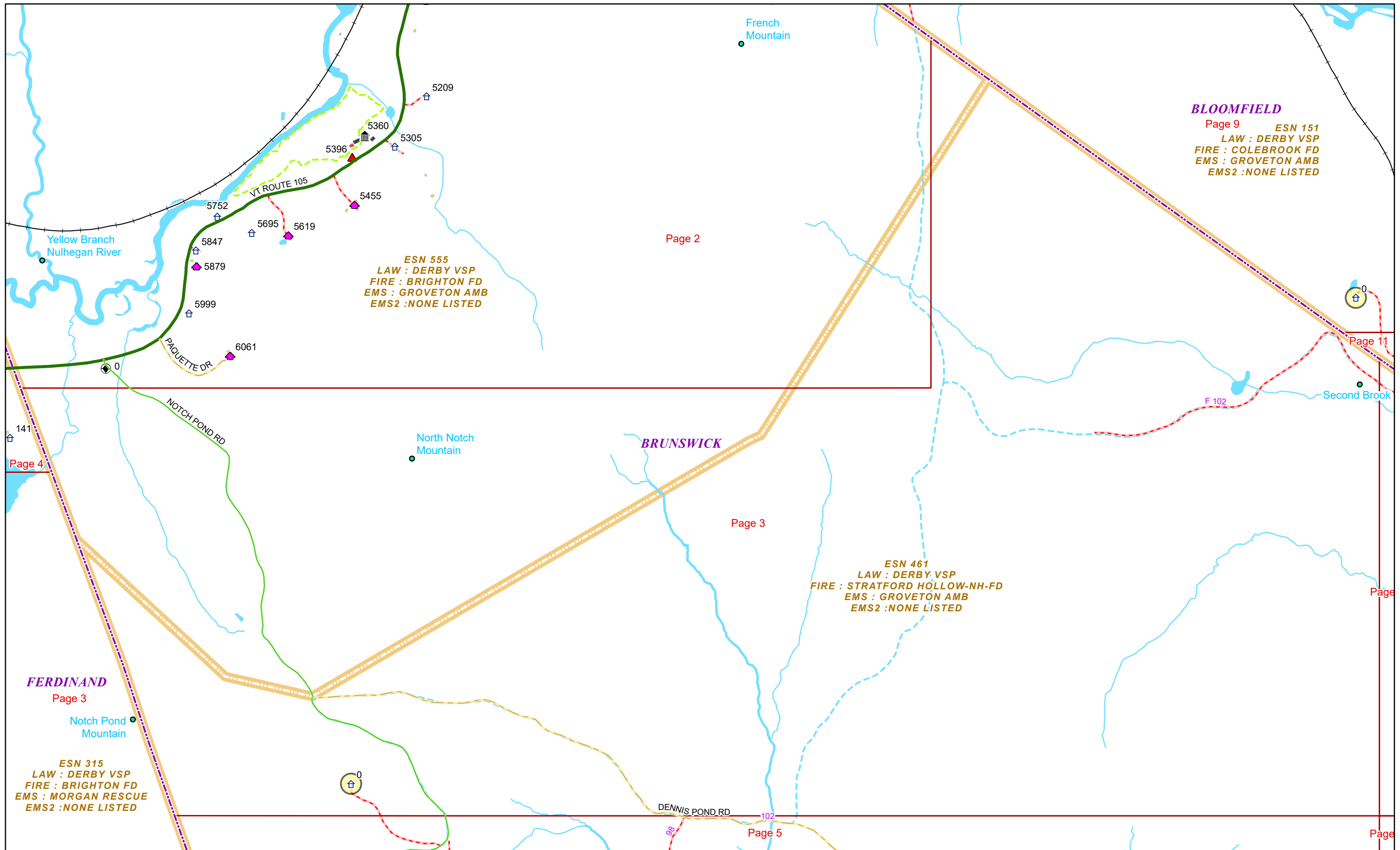
0 0.15 0.3 0.6 Miles

1 inch equals 833 feet

5/24/2024

BRUNSWICK

Page: 2

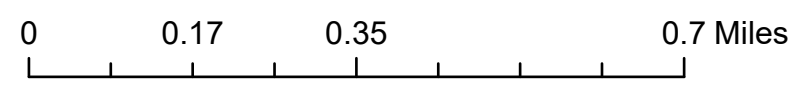


BLOOMFIELD
 Page 9 ESN 151
 LAW : DERBY VSP
 FIRE : COLEBROOK FD
 EMS : GROVETON AMB
 EMS2 : NONE LISTED

ESN 555
 LAW : DERBY VSP
 FIRE : BRIGHTON FD
 EMS : GROVETON AMB
 EMS2 : NONE LISTED

ESN 461
 LAW : DERBY VSP
 FIRE : STRATFORD HOLLOW-NH-FD
 EMS : GROVETON AMB
 EMS2 : NONE LISTED

FERDINAND
 Page 3
 Notch Pond Mountain
 ESN 315
 LAW : DERBY VSP
 FIRE : BRIGHTON FD
 EMS : MORGAN RESCUE
 EMS2 : NONE LISTED

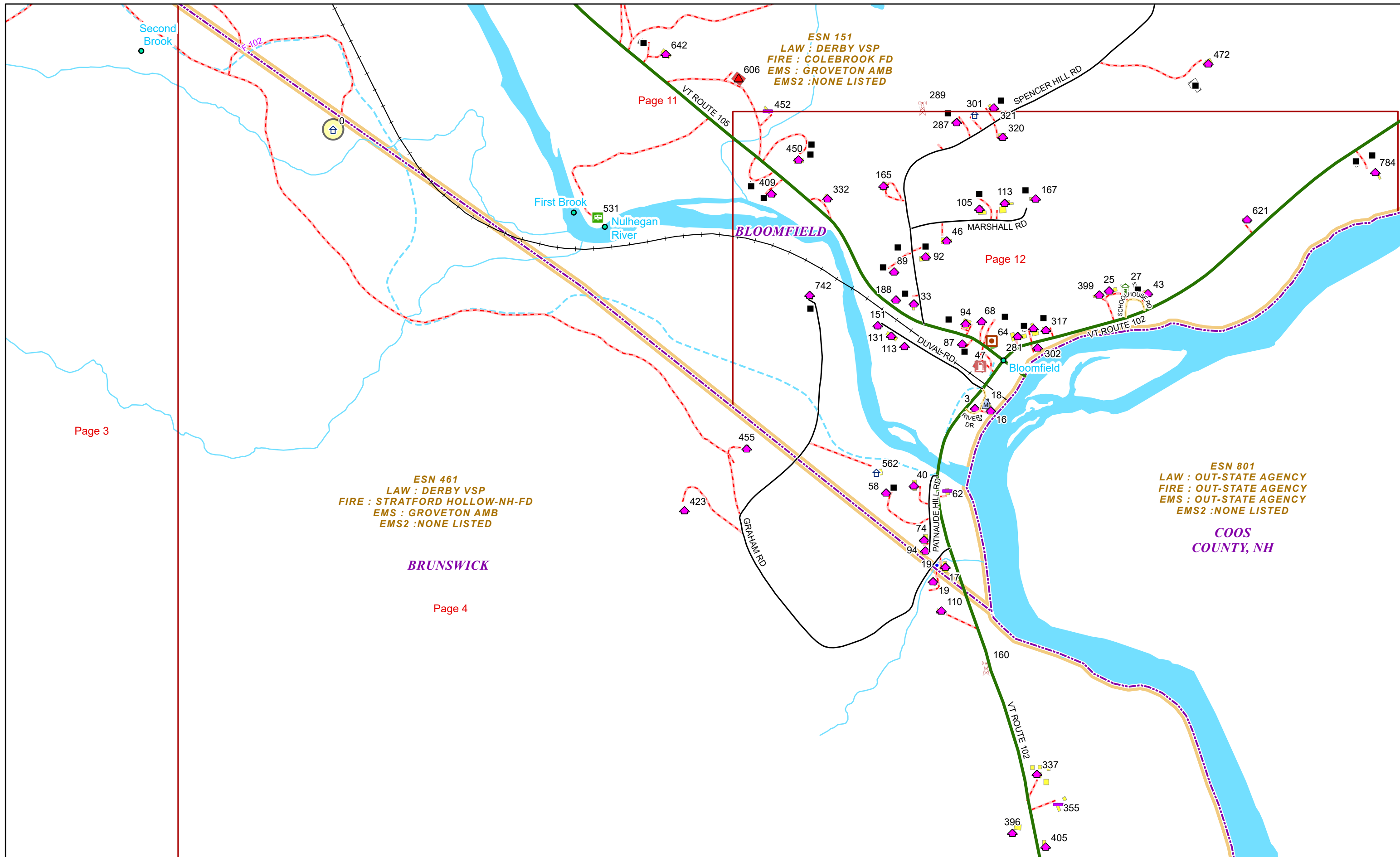


1 inch equals 1,083 feet

5/24/2024

BRUNSWICK

Page: 3



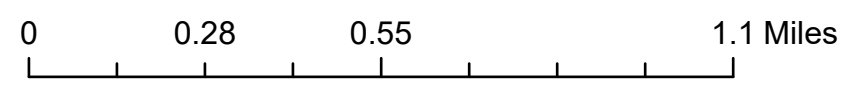
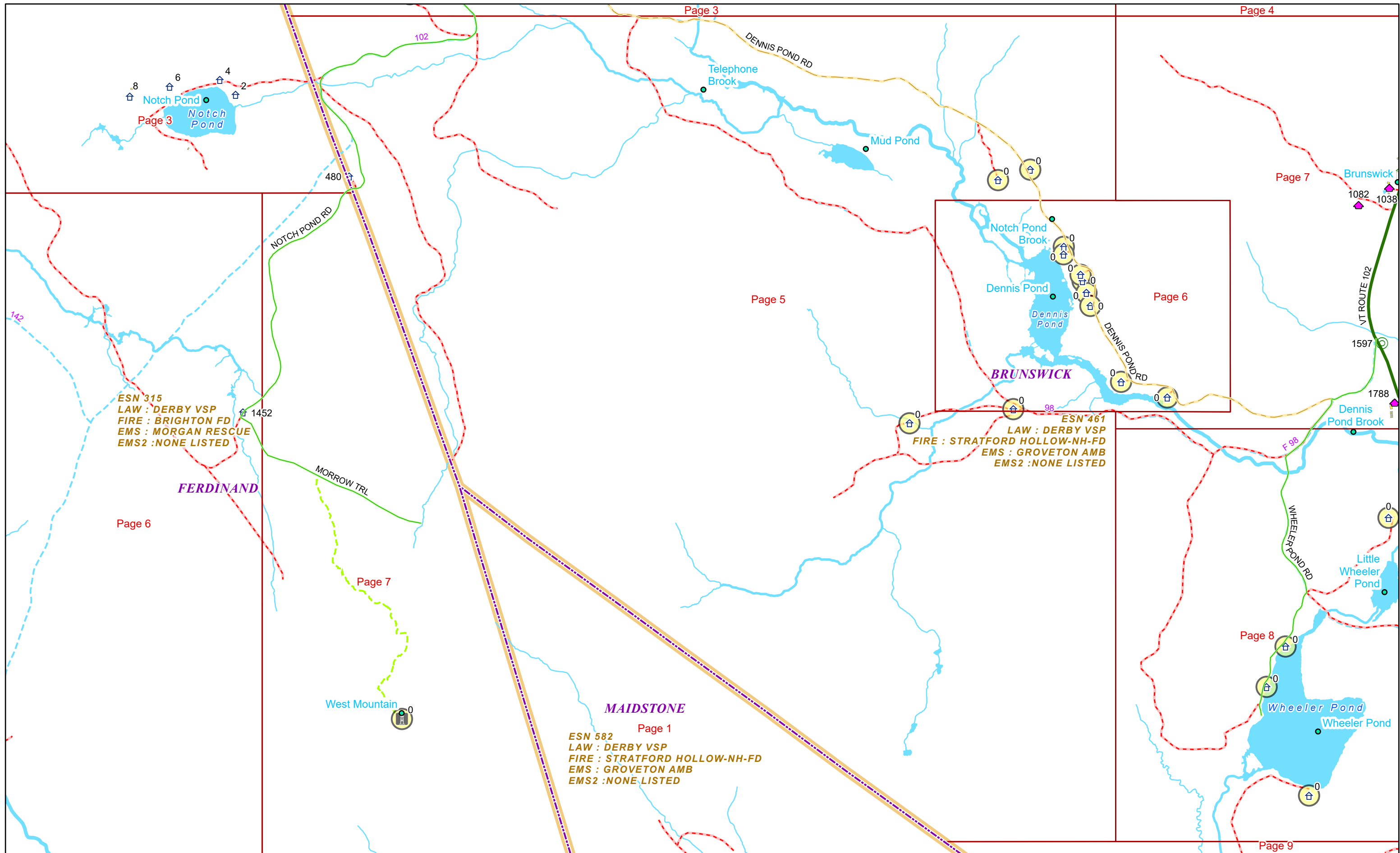
0 0.1 0.2 0.4 Miles

1 inch equals 583 feet

5/24/2024

BRUNSWICK

Page: 4

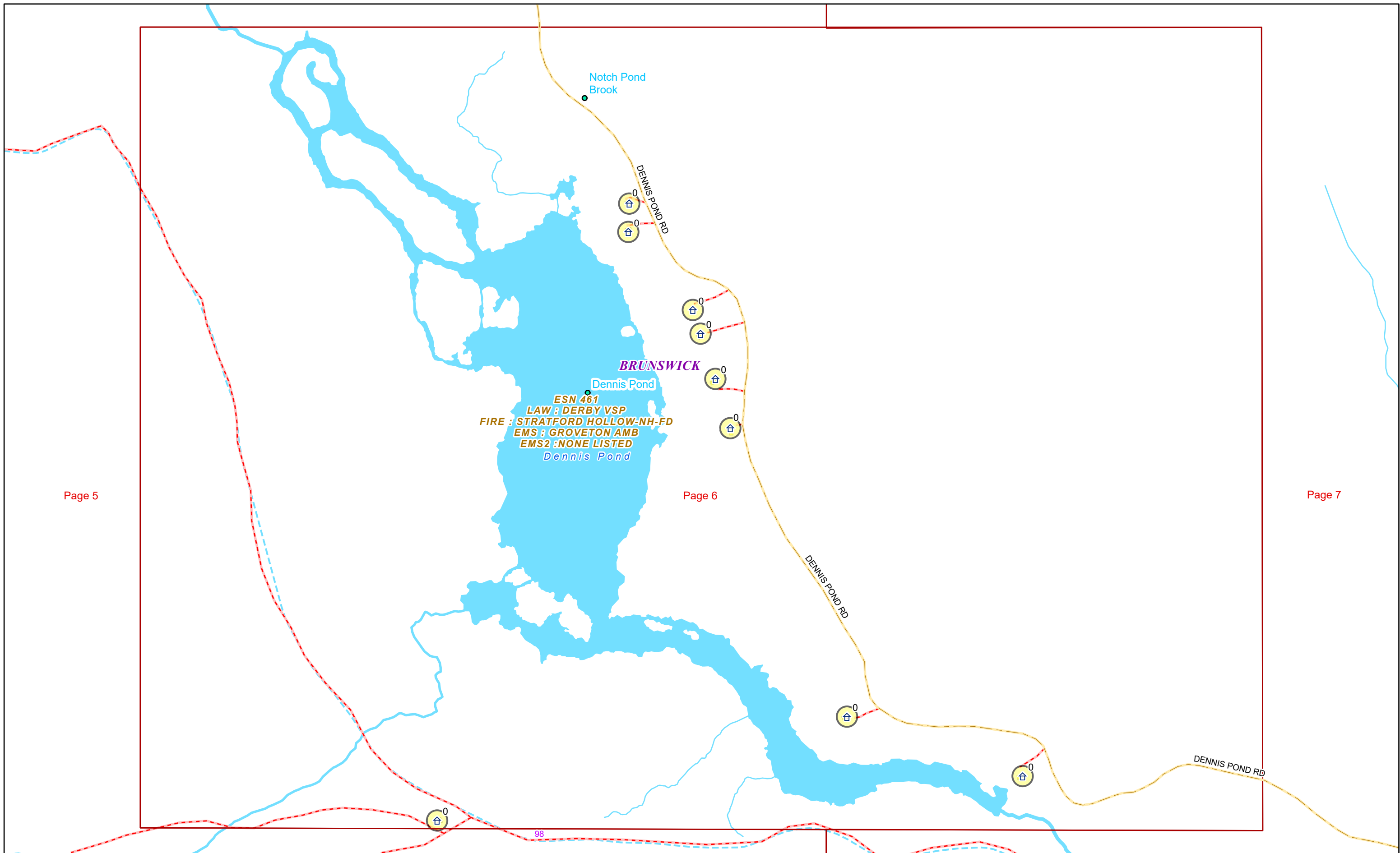


1 inch equals 1,583 feet

5/24/2024

BRUNSWICK


Page: 5



Page 5

Page 6


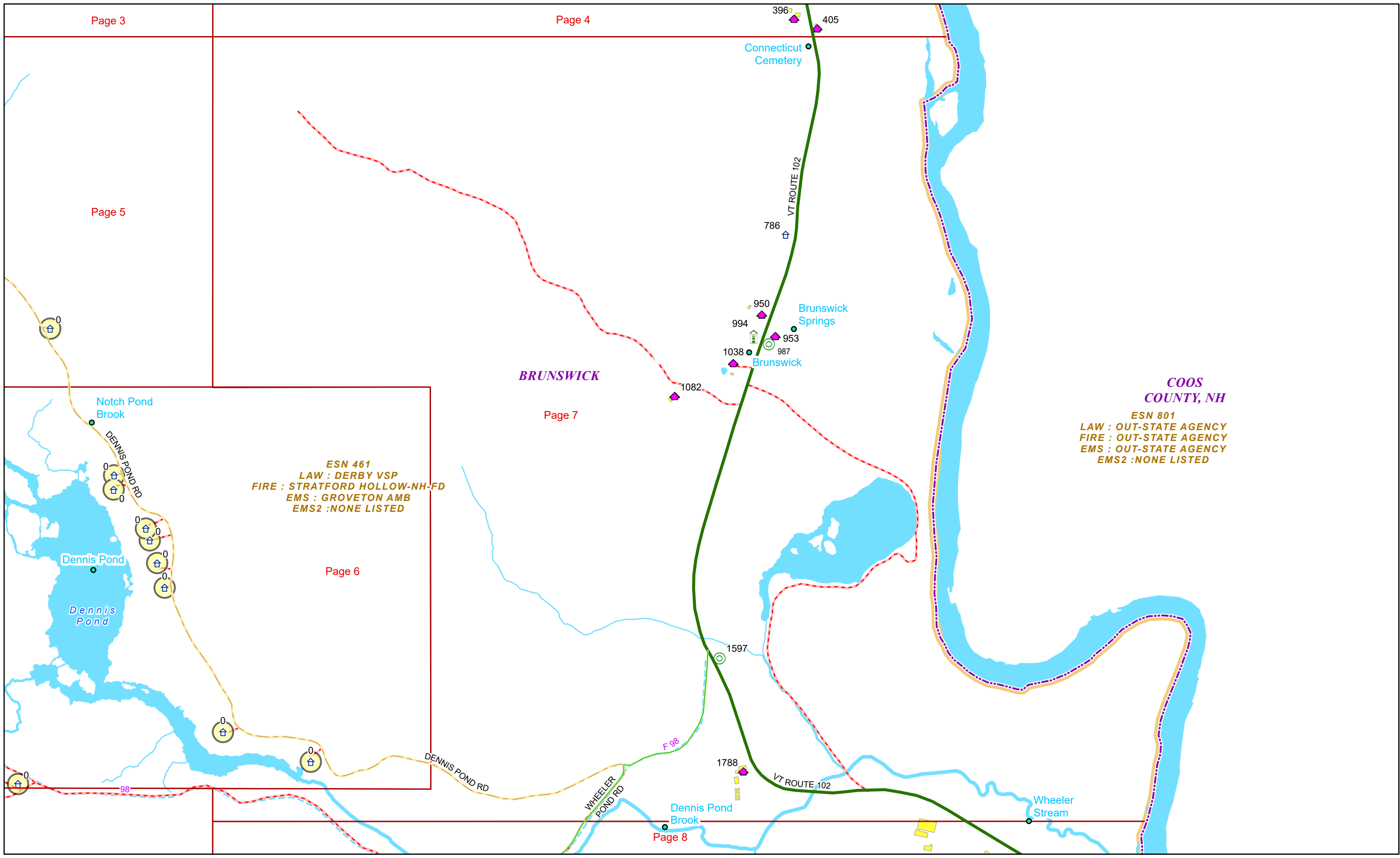
Page 7



5/24/2024

BRUNSWICK

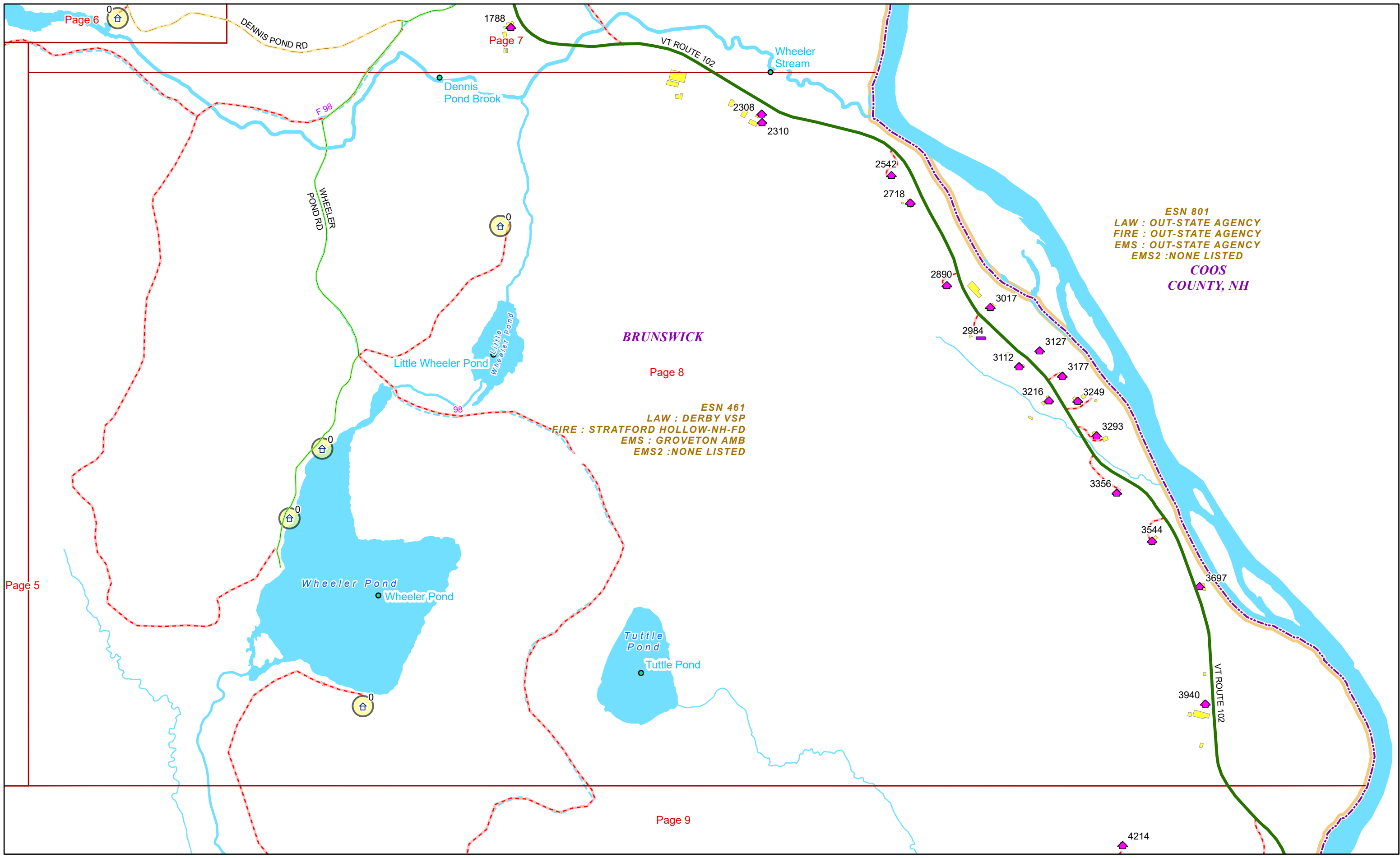
Page: 6



5/24/2024

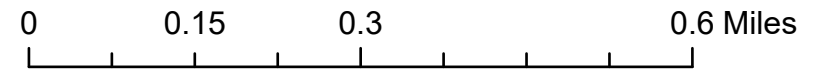
BRUNSWICK

Page: 7



ESN 801
 LAW : OUT-STATE AGENCY
 FIRE : OUT-STATE AGENCY
 EMS : OUT-STATE AGENCY
 EMS2 : NONE LISTED
COOS COUNTY, NH

ESN 461
 LAW : DERBY VSP
 FIRE : STRATFORD HOLLOW-NH-FD
 EMS : GROVETON AMB
 EMS2 : NONE LISTED


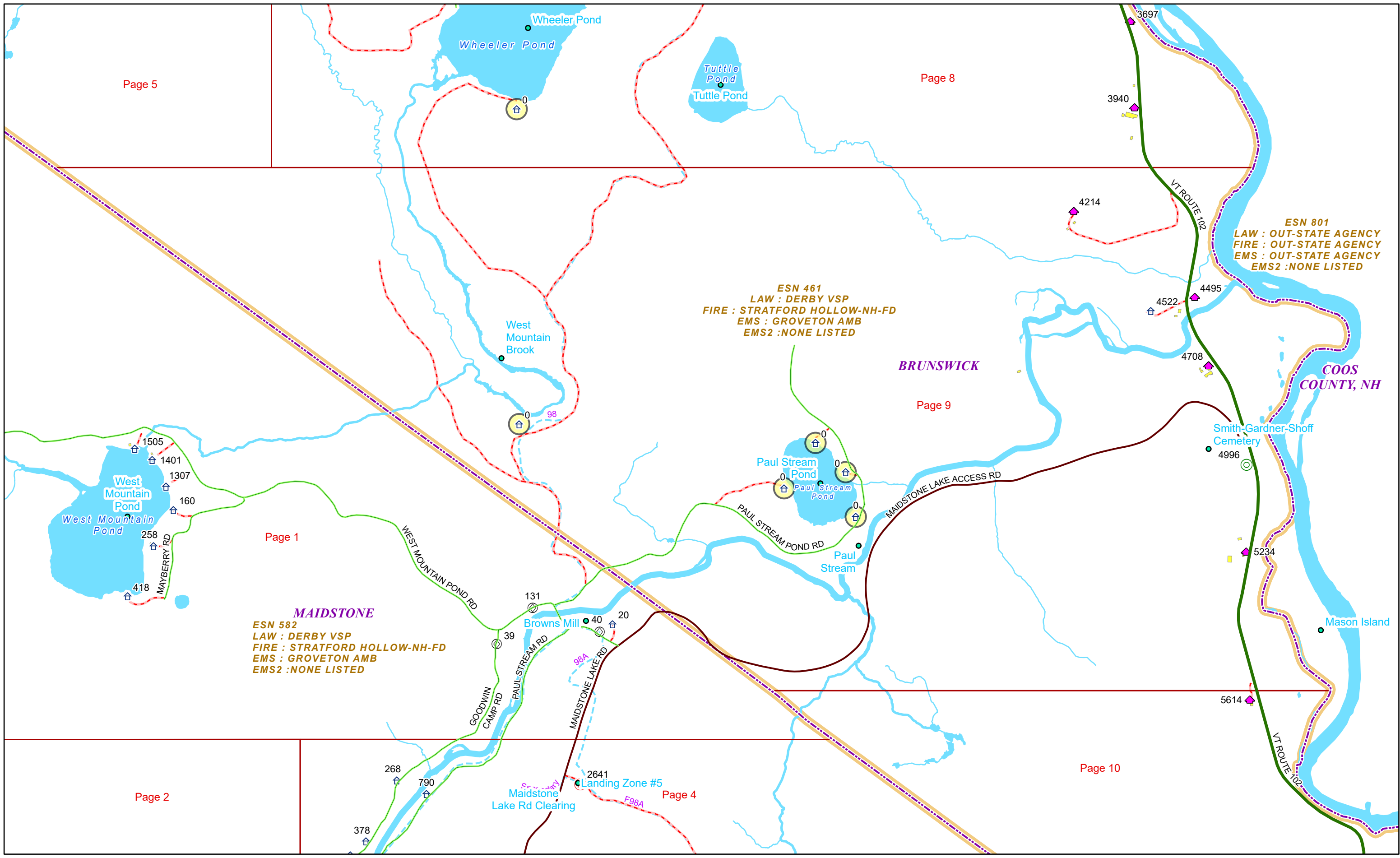


1 inch equals 917 feet

5/24/2024

BRUNSWICK

Page: 8



5/24/2024

BRUNSWICK

Page: 9

BRUNSWICK

ESN 801
LAW : OUT-STATE AGENCY
FIRE : OUT-STATE AGENCY
EMS : OUT-STATE AGENCY
EMS2 : NONE LISTED

COOS COUNTY, NH

ESN 461
LAW : DERBY VSP
FIRE : STRATFORD HOLLOW-NH-FD
EMS : GROVETON AMB
EMS2 : NONE LISTED

Willard Mountain

6670

ESN 582
LAW : DERBY VSP
FIRE : STRATFORD HOLLOW-NH-FD
EMS : GROVETON AMB
EMS2 : NONE LISTED

MAIDSTONE

6626

6581

6670

6731

6923

7063

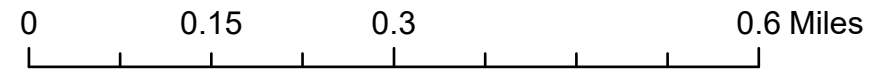
VT ROUTE 102

90

Taylor Cemetery

PERCY VW

Lake Mountain



1 inch equals 833 feet

5/24/2024

BRUNSWICK