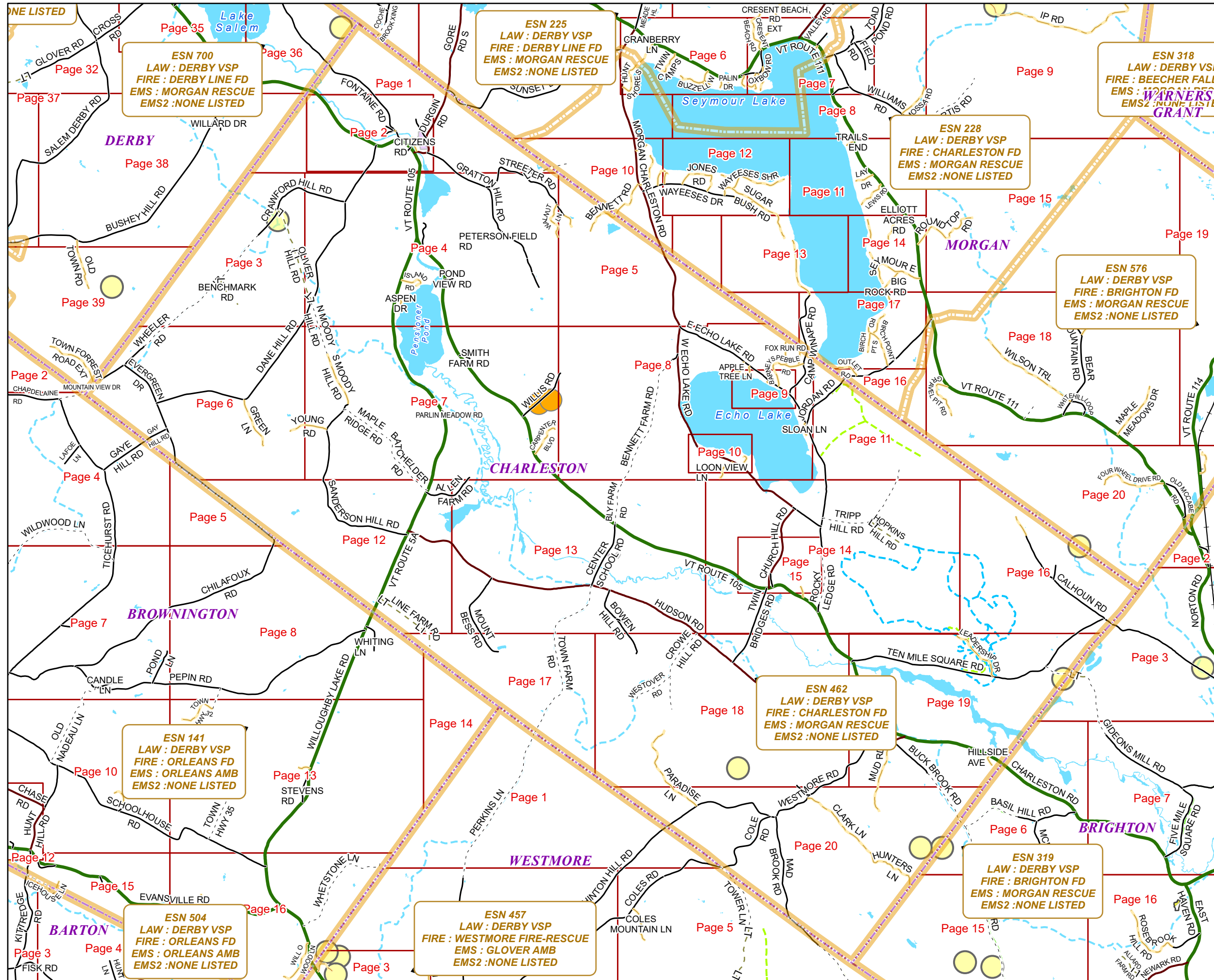


**CHARLESTON**




**E911 Mapbook with GIS Data**  
 Use constraints: The 911 related data layers (Esites, Landmarks, Roads, Driveways, Footprints, Atlas Sheets, ESZ, etc.) were developed and designed for 911 purposes only. The user should understand that the nature of the 911 data layers means they are never complete. Each municipal government is responsible for maintenance of the 911 database. Other data (non-911 related) used in the Vermont 911 Mapbook is acquired from the Vermont Center for Geographic Information (VCGI) ([vcgi.vermont.gov](http://vcgi.vermont.gov)) and other Vermont organizations.

**Disclaimer:**  
 This Vermont 911 Mapbook and Public GIS data is for general reference only. Data layers that appear on the map may or may not be accurate, current, or otherwise reliable. The Enhanced 911 Board and the State of Vermont make no representations of any kind, including but not limited to the warranties of merchantability or fitness for a particular use, nor are any such warranties to be implied with respect to the GIS data and Mapbook.

**For questions/updates, contact:**  
 Vermont Enhanced 911 Board  
 6 Baldwin St – 2nd Floor  
 Montpelier VT 05633-7960

Phone: 802-828-4911  
 Email: [e911.info@vermont.gov](mailto:e911.info@vermont.gov)  
 Web site: [e911.vermont.gov](http://e911.vermont.gov)

5/24/2024



# Legend

## Roads

-  Interstate Highway
-  US Highway
-  State Highway
-  Town Highway Class 1
-  Town Highway Class 2
-  Town Highway Class 3
-  Town Highway Class 4
-  Private
-  Driveway
-  Discontinued Road
-  Legal Trail
-  Ferry
-  Military - no public access
-  National Forest Highway
-  State Forest Highway
-  Proposed

## Building Footprints

### Generalized Category

-  Accessory Building
-  Commercial
-  Community/Recreational
-  Development
-  Educational
-  Emergency Service
-  Farm
-  Governmental
-  House of Worship
-  Industrial
-  Medical
-  Mix Use
-  Multi-Residential
-  Single Residential
-  Transportation
-  Other
-  Utility

## Area Footprints

-  Airport
-  Solar Field
-  Alpine Trail Easiest
-  Alpine Trail Intermediate
-  Alpine Trail Advanced
-  Alpine Trail Expert
-  Alpine Glade Marked
-  Alpine Glade Not Marked
-  Farm
-  Golf Course
-  Other/Cemetery
-  Park
-  Quarry
-  Shopping Center
-  Stadium/Arena

## Hydrants

-  Municipal Hydrant
-  Private Hydrant
-  Pressurized Hydrant
-  Drafting Site
-  Dry Hydrant




## Landmark

-  Landmark

## Trails

-  Undefined
-  ATV Trail
-  Bike Path
-  Hiking Trail
-  Mountain Bike Trail
-  Multi-Use Trail Motorized
-  Multi-Use Trail Non-Motorized
-  Ski Trail
-  Snowmobile Trail

## Boundaries

-  Town Line
-  Emergency Service Zone (ESZ)
-  Atlas Page



























## Addressing Error





























-  Orange - Duplicated Addressed Building
-  Yellow - Unnumbered Building





























# Legend





























## ESITES




























### SITETYPE

-  \*\*COMMERCIAL
-  \*\*CULTURAL
-  \*\*EDUCATIONAL
-  \*\*GOVERNMENT
-  \*\*INDUSTRIAL
-  \*\*OTHER COMMERCIAL
-  \*\*PUBLIC GATHERING
-  \*\*UTILITY
-  ABANDONED
-  ACCESS POINT
-  ACCESSORY BARN
-  ACCESSORY BUILDING
-  AIR SUPPORT / MAINTENANCE FACILITY
-  AIR TRAFFIC CONTROL CENTER / COMMAND CENTER
-  AIRPORT TERMINAL
-  AMBULANCE SERVICE
-  AUDITORIUM / CONCERT HALL / THEATER / OPERA HOUSE
-  BANK
-  BOAT RAMP / DOCK
-  BORDER CROSSING
-  BORDER PATROL
-  BREWERY
-  BUS STATION / DISPATCH FACILITY
-  CAMP
-  CAMPGROUND
-  CEMETERY

-  CITY / TOWN HALL
-  COAST GUARD
-  COLLEGE / UNIVERSITY
-  COMMERCIAL CONSTRUCTION SERVICE
-  COMMERCIAL FARM
-  COMMERCIAL GARAGE
-  COMMERCIAL W/RESIDENCE
-  COMMUNICATION BOX
-  COMMUNICATION TOWER
-  COMMUNITY / RECREATION FACILITY
-  CONDOMINIUM
-  COURT HOUSE
-  CUSTOMS SERVICE
-  DAY CARE FACILITY
-  DEVELOPMENT SITE
-  EBS TOWER
-  EMERGENCY PHONE / CALLBOX
-  FAIR / EXHIBITION/ RODEO GROUNDS
-  FERRY TERMINAL / DISPATCH FACILITY
-  FIRE STATION
-  FISH FARM / HATCHERY
-  FITNESS FACILITY
-  FOOD DISTRIBUTION CENTER
-  GAS STATION
-  GATED W/BUILDING
-  GATED W/O BUILDING
-  GOLF COURSE
-  GRAVEL PIT / QUARRY / MINE

-  GREENHOUSE / NURSERY
-  GROCERY STORE
-  HARBOR / MARINA
-  HAZARDOUS MATERIALS FACILITY
-  HAZARDOUS STORAGE FACILITY
-  HEALTH CLINIC
-  HELIPAD / HELIPORT / HELISPOT
-  HISTORIC SITE / POINT OF INTEREST
-  HOSPITAL / MEDICAL CENTER
-  HOUSE OF WORSHIP
-  HYDROELECTRIC FACILITY
-  ICE ARENA
-  INSTITUTIONAL RESIDENCE / DORM / BARRACKS
-  LANDFILL
-  LAW ENFORCEMENT
-  LIBRARY
-  LODGING B&B / HOTEL / MOTEL / INN
-  LOOKOUT TOWER
-  LUMBER MILL / SAW MILL
-  MANUFACTURING FACILITY
-  MOBILE HOME
-  MORGUE
-  MULTI-FAMILY DWELLING
-  MUSEUM
-  NATIONAL GUARD /
-  NUCLEAR FACILITY
-  NURSING HOME / LONG TERM CARE
-  OFFICE BUILDING

-  OIL / GAS FACILITY
-  OTHER
-  OTHER RESIDENTIAL
-  OUTPATIENT CLINIC
-  PARK AND RIDE / COMMUTER
-  PHARMACY
-  PICNIC AREA
-  POST OFFICE
-  PRISON / CORRECTIONAL FACILITY
-  PRIVATE AND EXPRESS SHIPPING FACILITY
-  PSAP
-  PUBLIC BEACH
-  PUBLIC TELEPHONE
-  PUBLIC WATER SUPPLY INTAKE
-  PUBLIC WATER SUPPLY WELL
-  PUMP STATION
-  RACE TRACK / DRAGSTRIP
-  RAILROAD STATION
-  RESIDENTIAL FARM
-  REST STOP / ROADSIDE PARK
-  RESTAURANT
-  RETAIL FACILITY
-  RV HOOKUP
-  SCHOOL K / 12
-  SEASONAL HOME
-  SHOOTING RANGE
-  SINGLE FAMILY DWELLING
-  SKI AREA / ALPINE

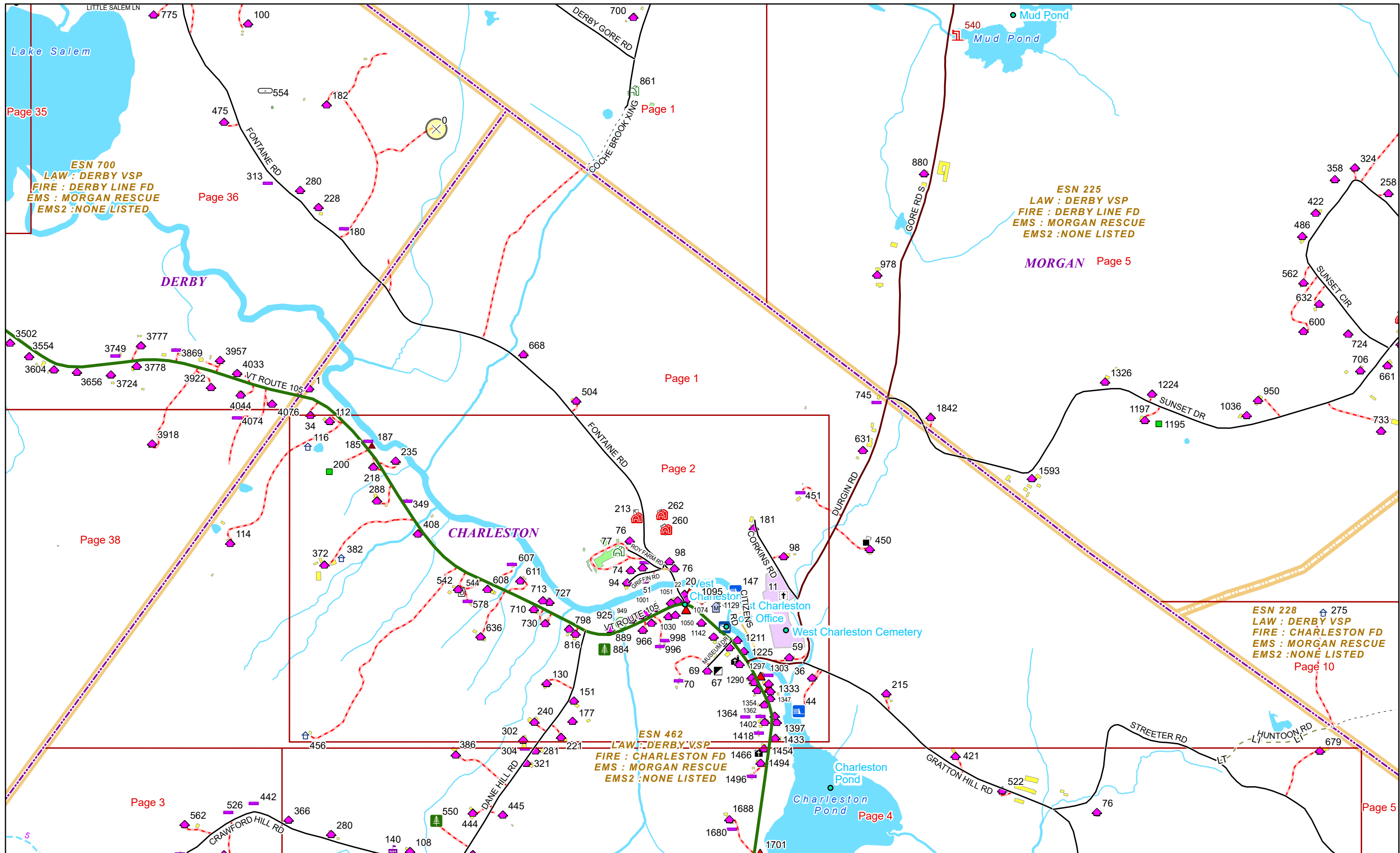
-  SOLAR FACILITY
-  SPORTS ARENA /
-  STATE CAPITOL
-  STATE GARAGE
-  STATE GOVERNMENT FACILITY
-  STATE PARK
-  STORAGE UNITS
-  SUBSTATION
-  SUGARHOUSE
-  TEMPORARY STRUCTURE
-  TOWN GARAGE
-  TOWN OFFICE
-  TRAILHEAD
-  TRANSFER STATION
-  UNKNOWN
-  US FOREST FACILITY
-  US GOVERNMENT FACILITY
-  UTILITY POLE W/PHONE
-  VETERINARY HOSPITAL / CLINIC
-  VISITOR / INFORMATION CENTER
-  WAREHOUSE
-  WASTE / BIOMASS FACILITY
-  WASTEWATER TREATMENT PLANT
-  WATER TANK
-  WATER TOWER
-  WIND FACILITY / WIND TOWER
-  YOUTH CAMP

# CHARLESTON Road Name Index

ROAD NAME	PAGE(S)
ALLEN FARM RD	7,12,13
APPLE TREE LN	8,9
ASPEN DR	4
BARNEYS PEBBLE RD	8,9
BATCHELDER RD	7,12
BENCHMARK RD	3
BENNETT FARM RD	8,13
BENNETT RD	5
BEULAHS WAY	8,9
BINGHAM RD	18,20
BLY FARM RD	13
BOWEN HILL RD	13,18
BUCK BROOK RD	19,20
CALHOUN RD	16
CAMP WINAPE RD	8,9
CARPENTER BLVD	7
CENTER SCHOOL RD	13
CHILAFoux RD	6,12
CHURCH HILL RD	14,15
CITIZENS RD	2
CLARK LN	20
COLE RD	20
CORKINS RD	2
CRAWFORD HILL RD	3,4
CROWE HILL RD	13,18
DANE HILL RD	1,2,3,4,6
DOLLOFF MOUNTAIN RD	19
DURGIN RD	1,2
E ECHO LAKE RD	8,9,11,14
EVERGREEN DR	6
FONTAINE RD	1,2
FOX RUN RD	8
GAY HILL RD	6
GRATTON HILL RD	1,2,4

ROAD NAME	PAGE(S)
GREAT FALLS RD	4
GREEN LN	6
GRIFFIN RD	2
HILLSIDE AVE	19
HINTON HILL RD	20
HOPKINS HILL RD	14
HOSFORD HILL RD	14,15
HUDSON RD	12,13,18,19
HUNTERS LN	20
HUNTOON RD	1,4
ISLAND RD	4
JORDAN RD	8,11
LEADERSHIP DR	19
LINE FARM RD	12,17
LOON VIEW LN	8,10
MAD BROOK RD	20
MAPLE RIDGE RD	7
MILL ST	14,15
MORGAN CHARLESTON RD	5,8
MOUNT BESS RD	13,17
MOUNTAIN VIEW DR	6
MUD RD	19,20
MUSEUM DR	2
N MOODY HILL RD	4,7
OLD QUARRY RD	8
OLIVER HILL RD	3,4
PARADISE LN	18,20
PARLIN MEADOW RD	7
PETERSON FIELD RD	4
POND VIEW RD	4
ROCKY LEDGE RD	14
ROY FARM RD	2
S MOODY HILL RD	7
SANDERSON HILL RD	7,12

ROAD NAME	PAGE(S)
SLOAN LN	8
SMITH FARM RD	7
SPRING MEADOW DR	10
STILLWATER POND RD	16
STREETER RD	1,4,5
SUNSET DR	1
TAYLOR FARM RD	13
TEN MILE SQUARE RD	16,19
TOWN FARM RD	13,17
TOWN FORREST ROAD EXT	6
TRIPP HILL RD	11,14
TWIN BRIDGES RD	14,15,18
VT ROUTE 105	1,2,4,7,8,13,14,15,18,19
VT ROUTE 5A	4,7,12
W ECHO LAKE RD	8,10,14
WALNUT LN	4
WESTMORE RD	18,19,20
WESTOVER RD	18
WHEELER RD	3,6
WHITCOMB LN	9
WILLIS RD	7,8
WOODLAND DR	14,15
YOUNG RD	6,7



Page 35

Page 1

Page 36

MORGAN Page 5

Page 1

Page 38

Page 2

Page 10

Page 3

Page 5


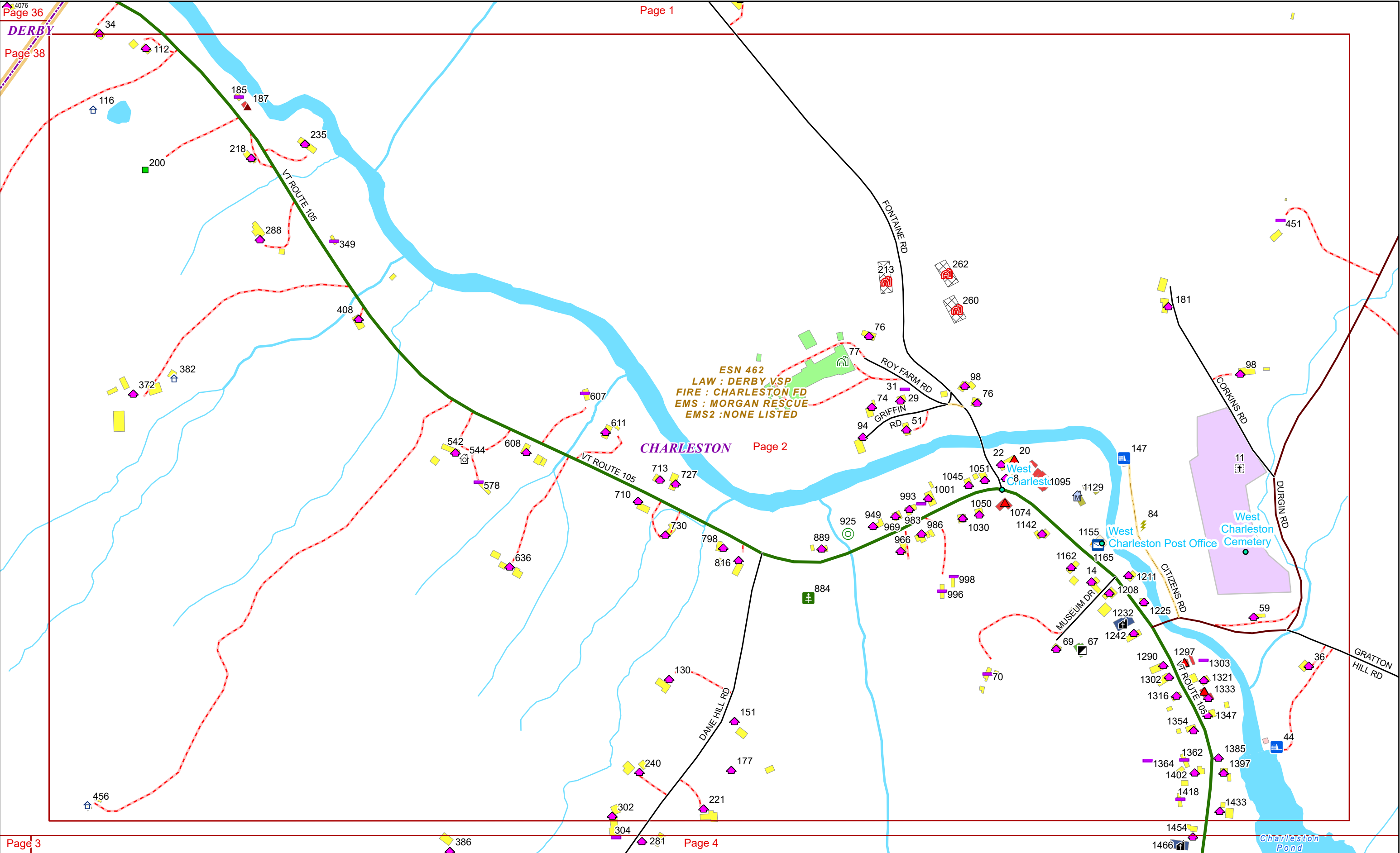



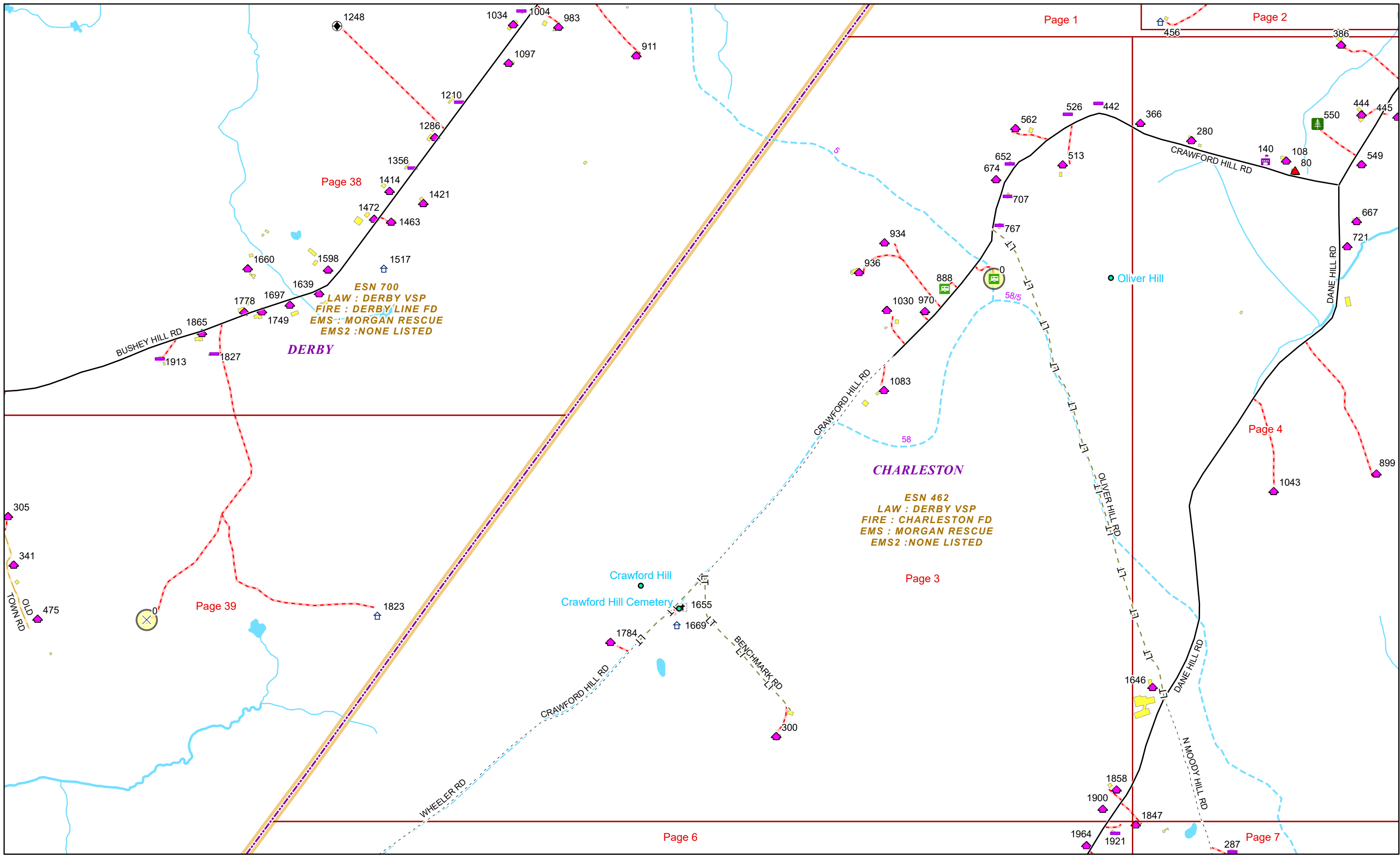
0 0.17 0.35 0.7 Miles 1 inch equals 1,000 feet

5/24/2024

**CHARLESTON**

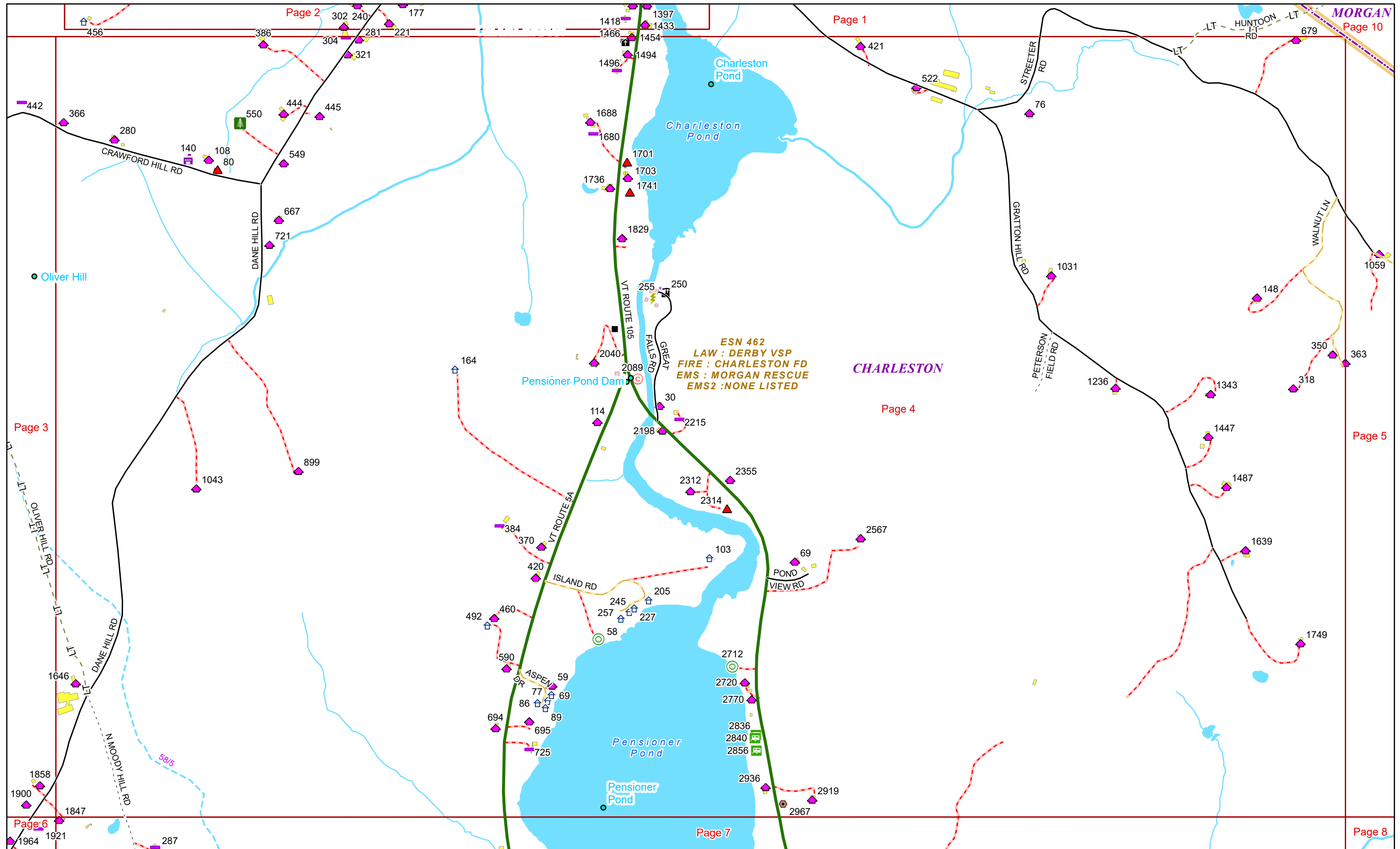
**Page: 1**





5/24/2024

**CHARLESTON**




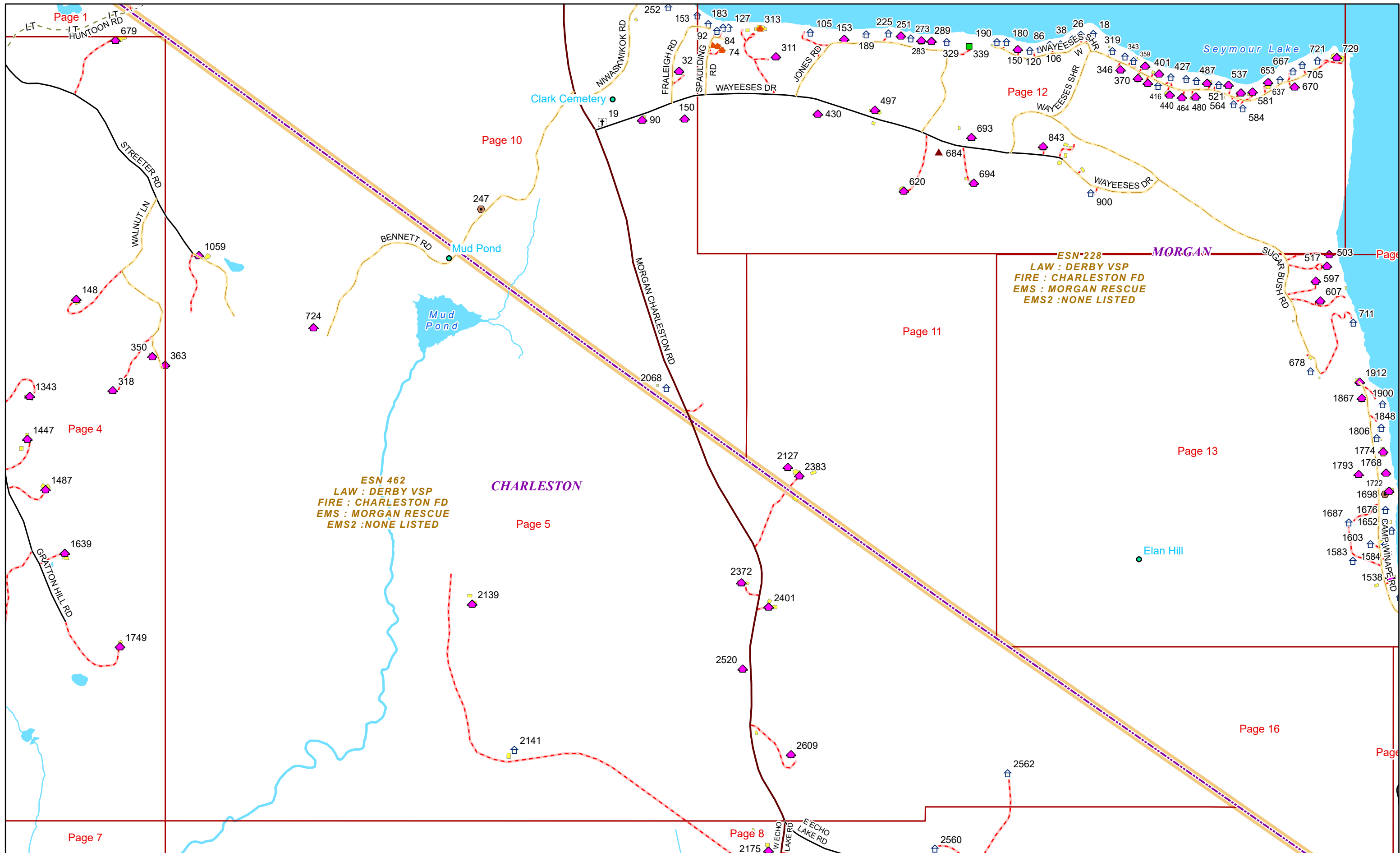
0 0.15 0.3 0.6 Miles 1 inch equals 833 feet

5/24/2024

**CHARLESTON**

**Page: 4**


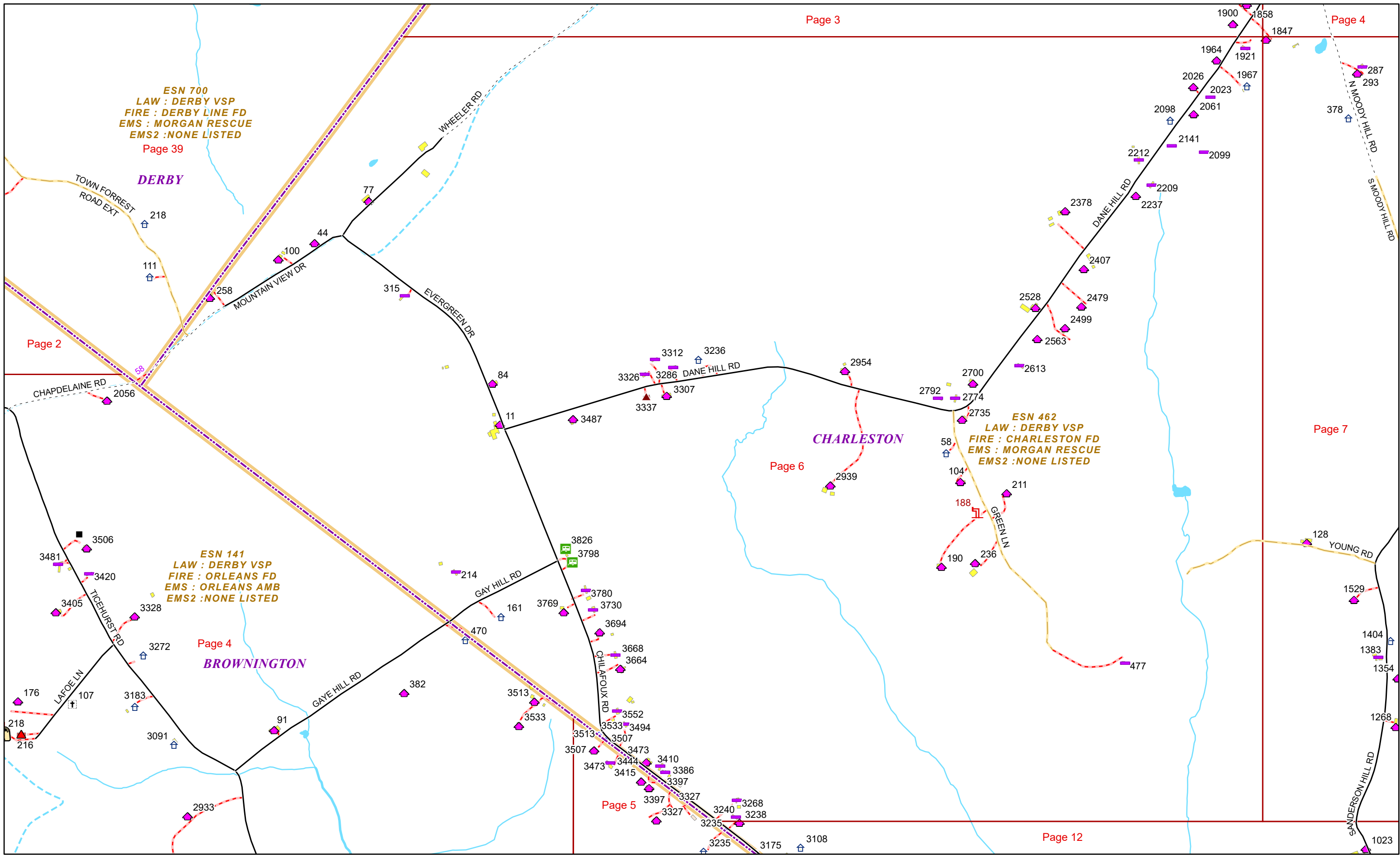




5/24/2024

**CHARLESTON**

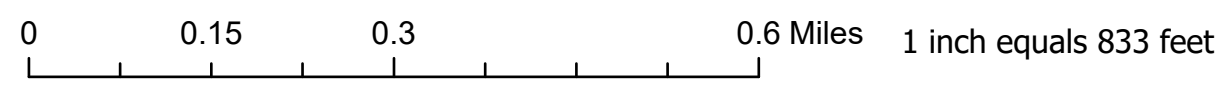
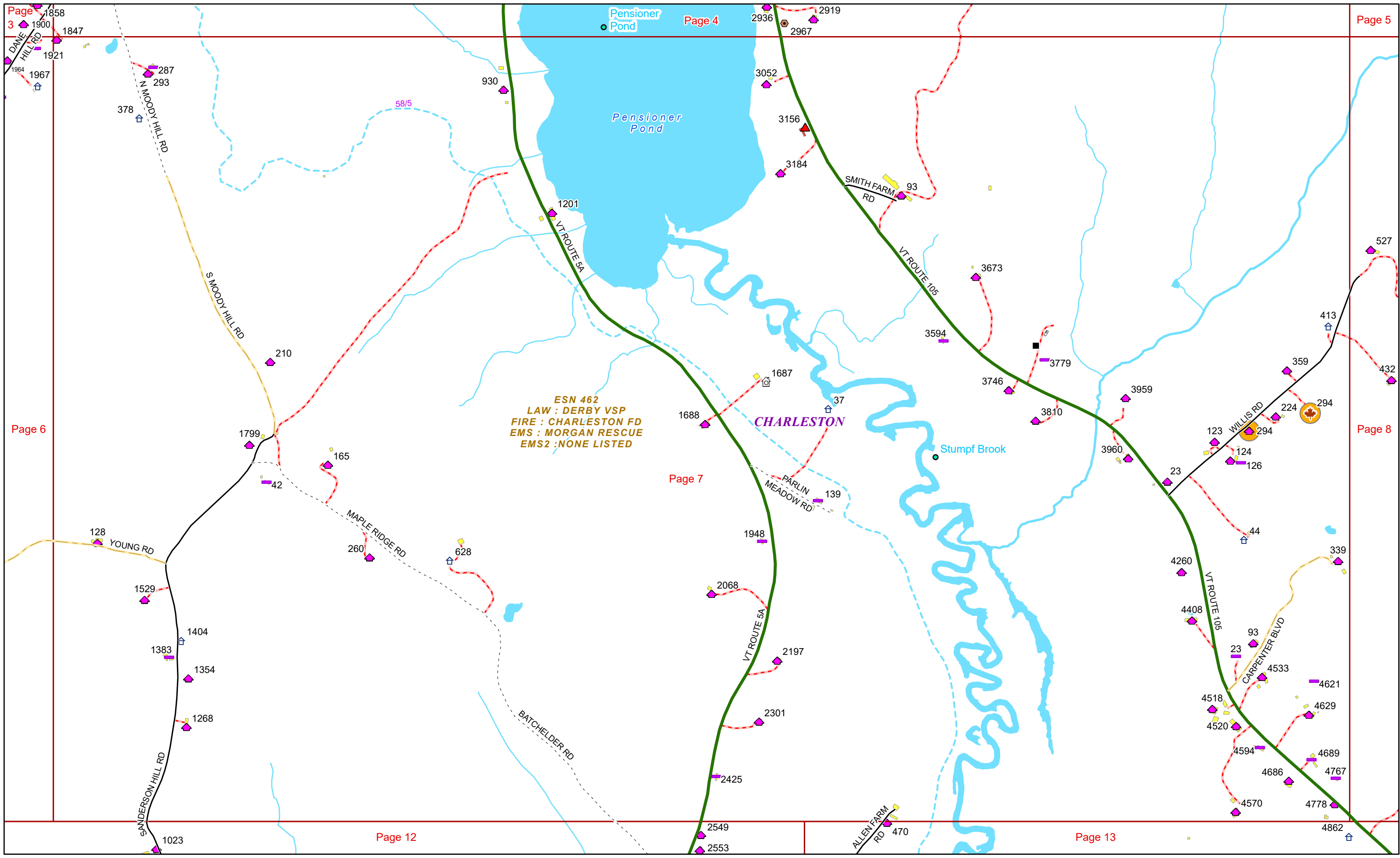
**Page: 5**

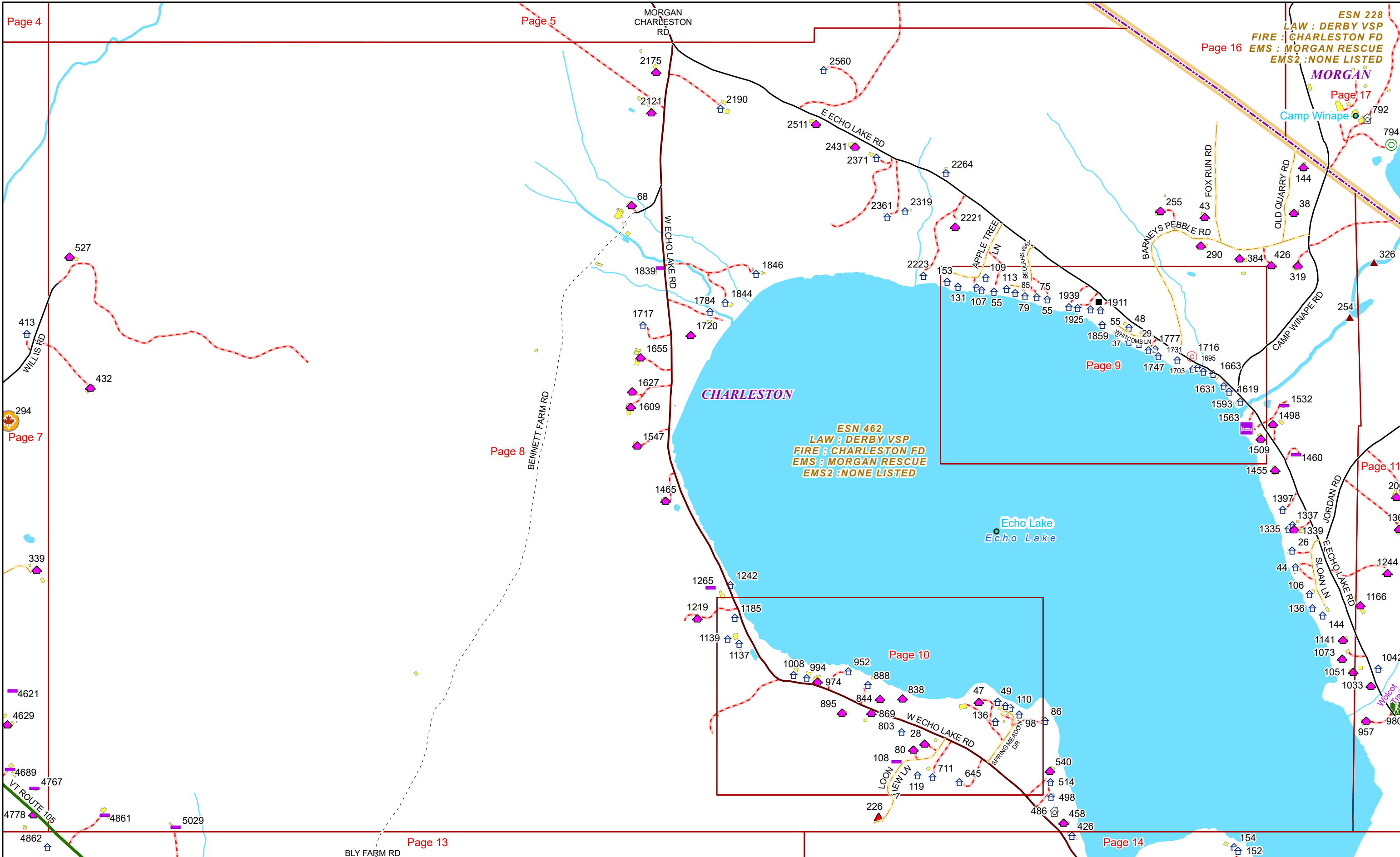


5/24/2024

**CHARLESTON**

**Page: 6**







ESN 462  
LAW : DERBY VSP  
FIRE : CHARLESTON FD  
EMS : MORGAN RESCUE  
EMS2 : NONE LISTED

CHARLESTON

Page 9



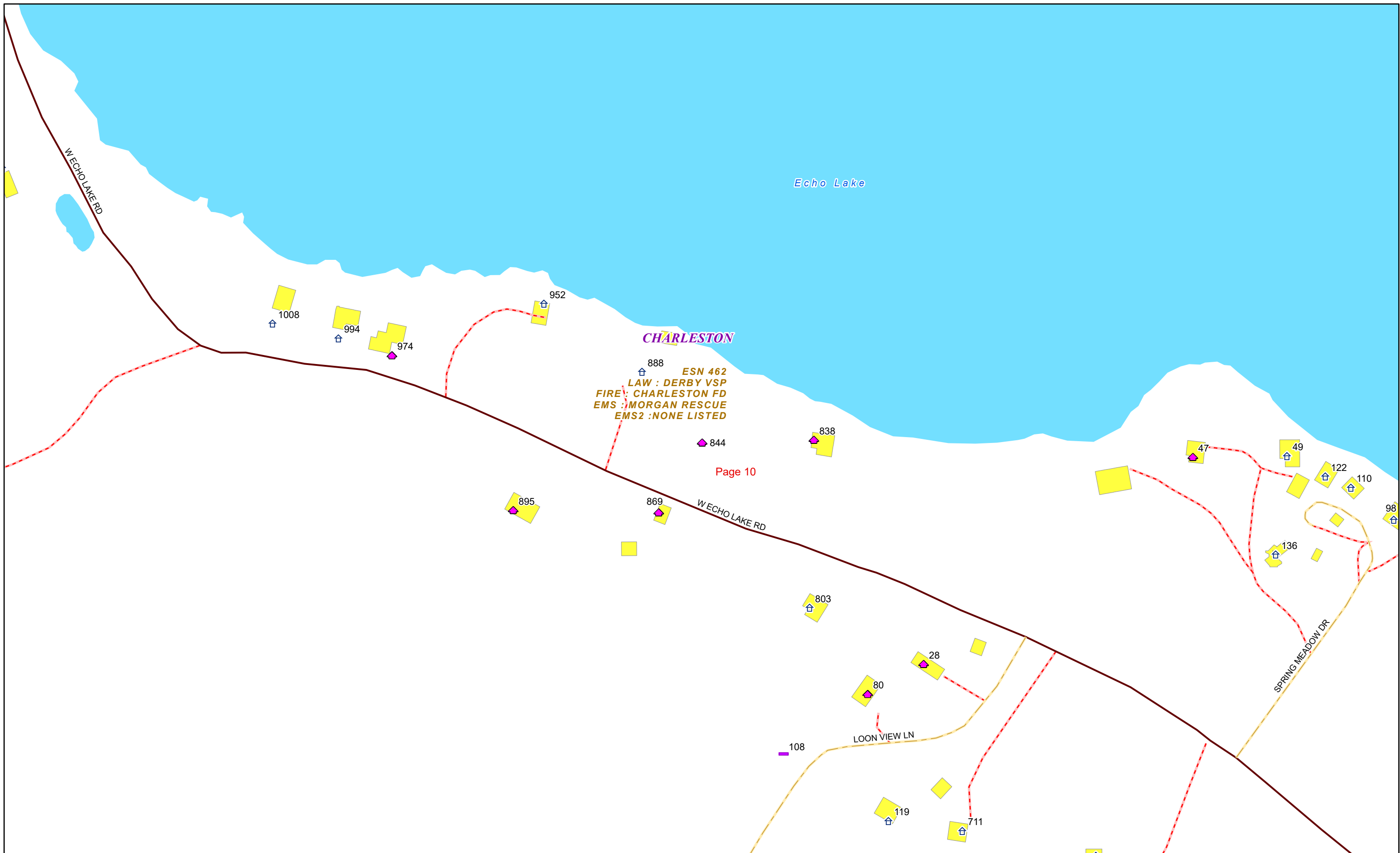
0 0.03 0.06 0.11 Miles

1 inch equals 167 feet

5/24/2024

CHARLESTON

Page: 9



**CHARLESTON**  
888  
ESN 462  
LAW : DERBY VSP  
FIRE : CHARLESTON FD  
EMS : MORGAN RESCUE  
EMS2 : NONE LISTED

Page 10



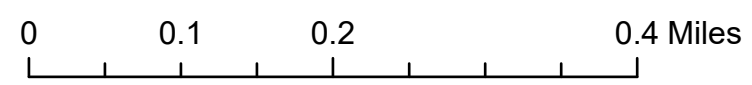
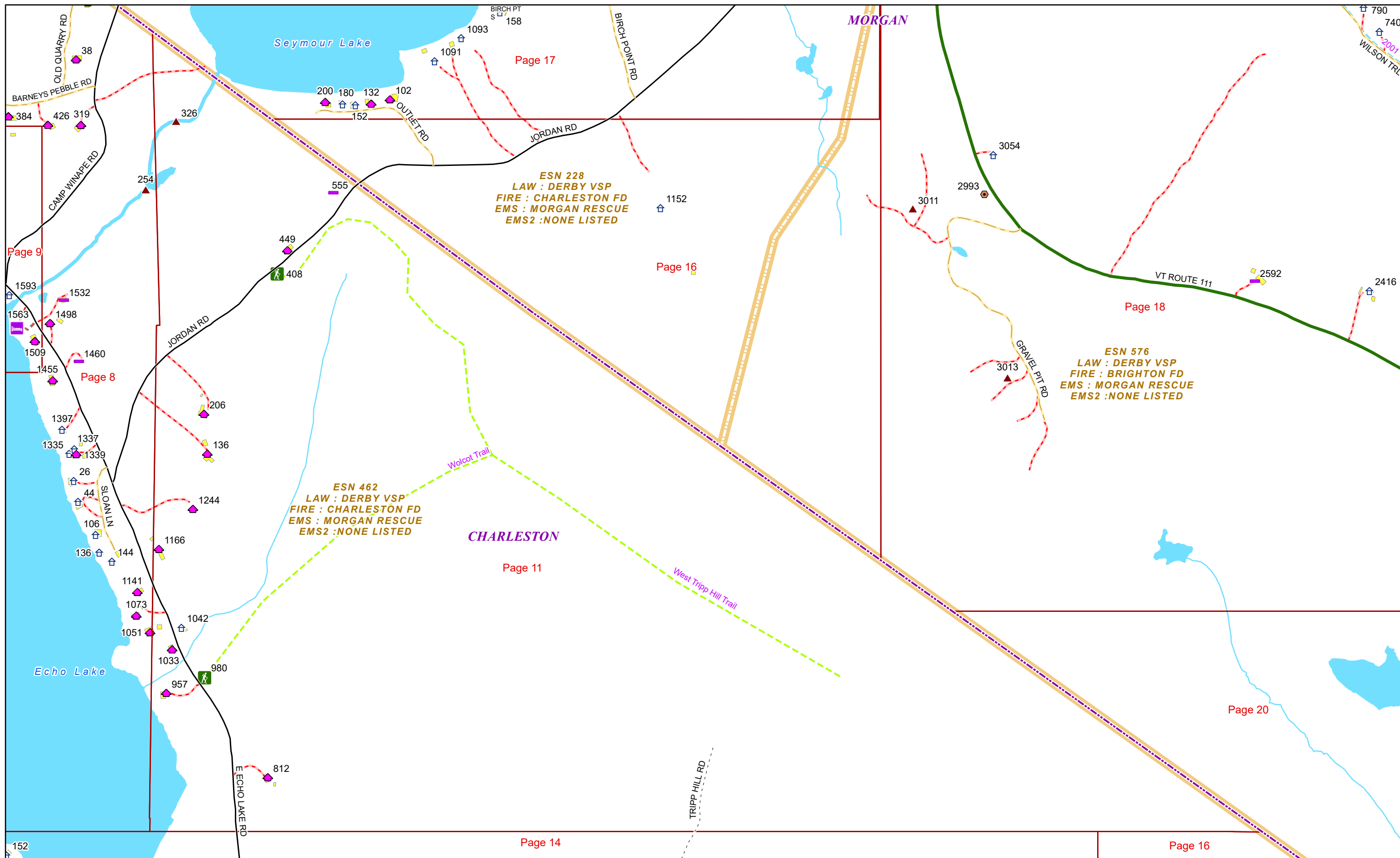
0 0.03 0.06 0.11 Miles

1 inch equals 167 feet

5/24/2024

**CHARLESTON**

**Page: 10**

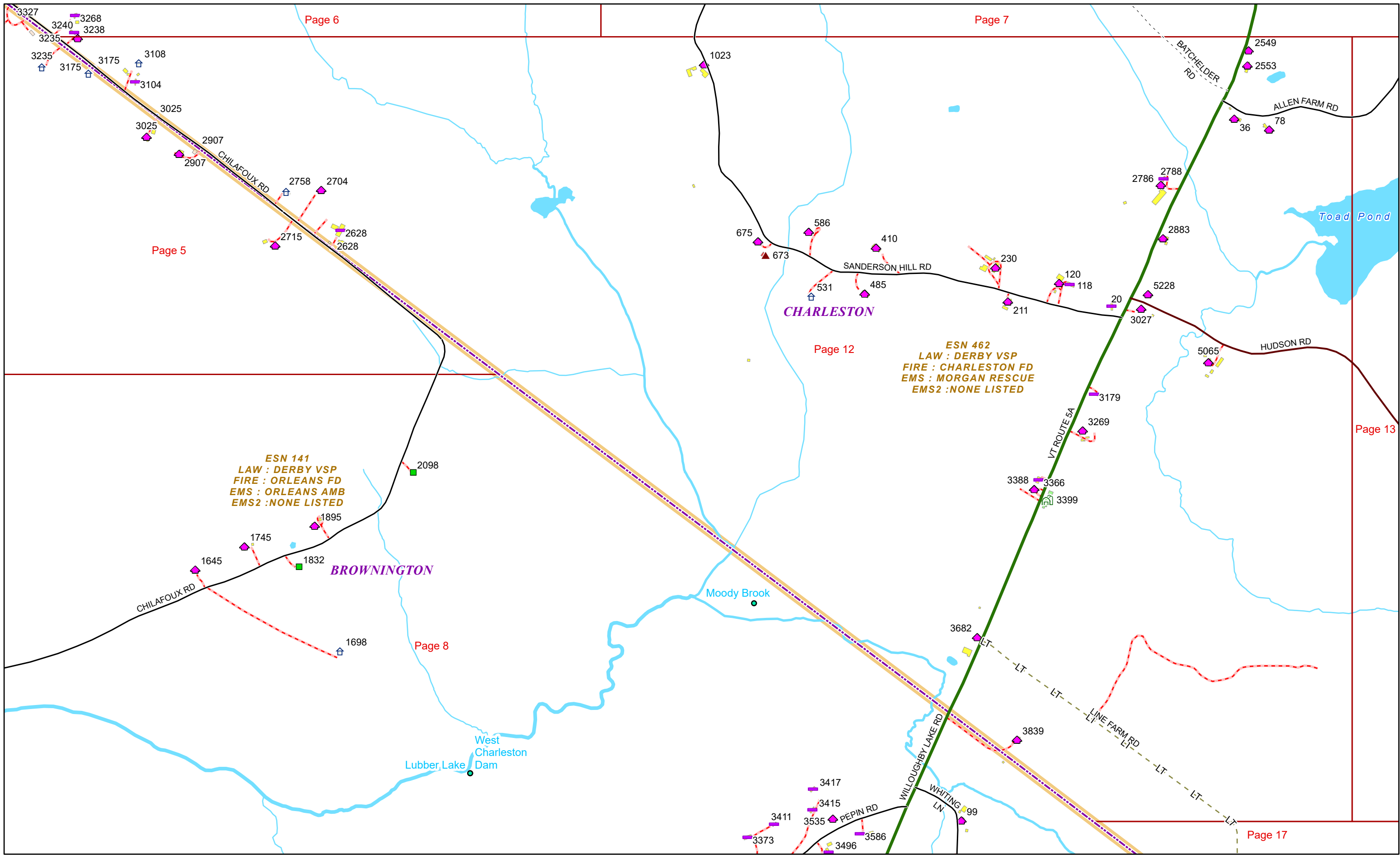


1 inch equals 667 feet

5/24/2024

**CHARLESTON**

**Page: 11**



ESN 141  
 LAW : DERBY VSP  
 FIRE : ORLEANS FD  
 EMS : ORLEANS AMB  
 EMS2 : NONE LISTED

ESN 462  
 LAW : DERBY VSP  
 FIRE : CHARLESTON FD  
 EMS : MORGAN RESCUE  
 EMS2 : NONE LISTED



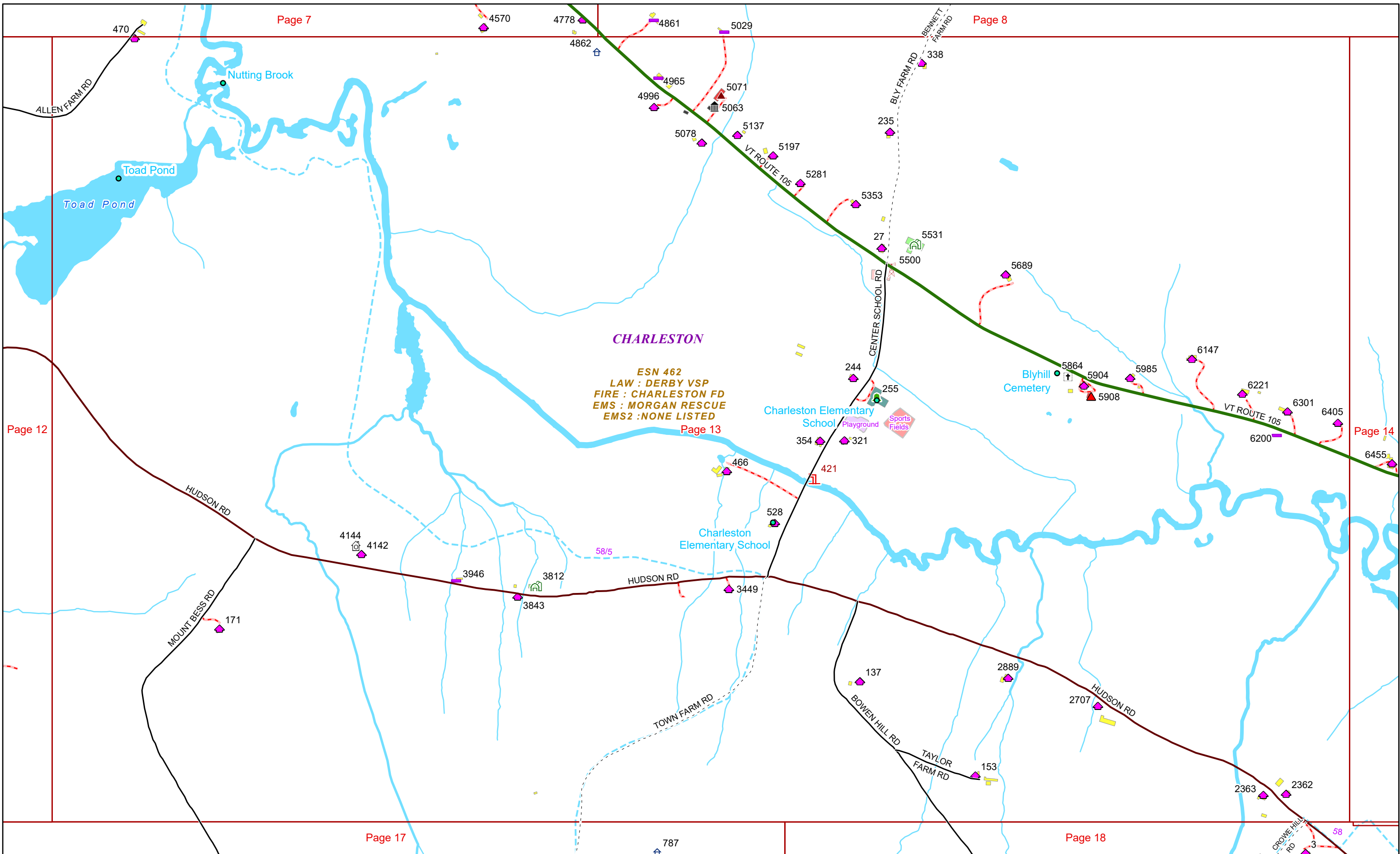
0 0.15 0.3 0.6 Miles 1 inch equals 833 feet

5/24/2024

**CHARLESTON**

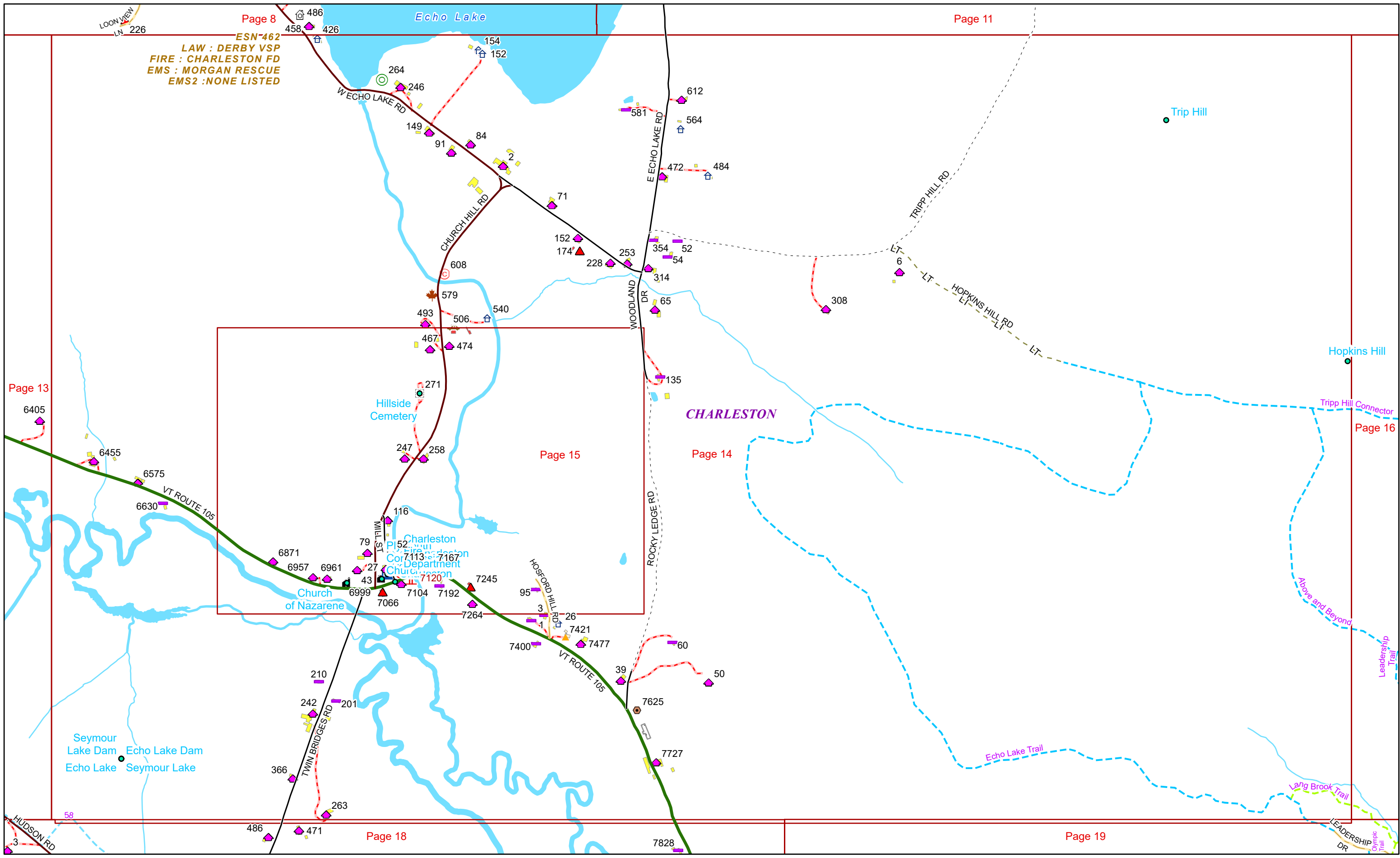
**Page: 12**





5/24/2024

# CHARLESTON



Page 8  
ESN-462  
LAW : DERBY VSP  
FIRE : CHARLESTON FD  
EMS : MORGAN RESCUE  
EMS2 : NONE LISTED

Page 11

Page 13

Page 16

Page 15

Page 14

Page 18

Page 19

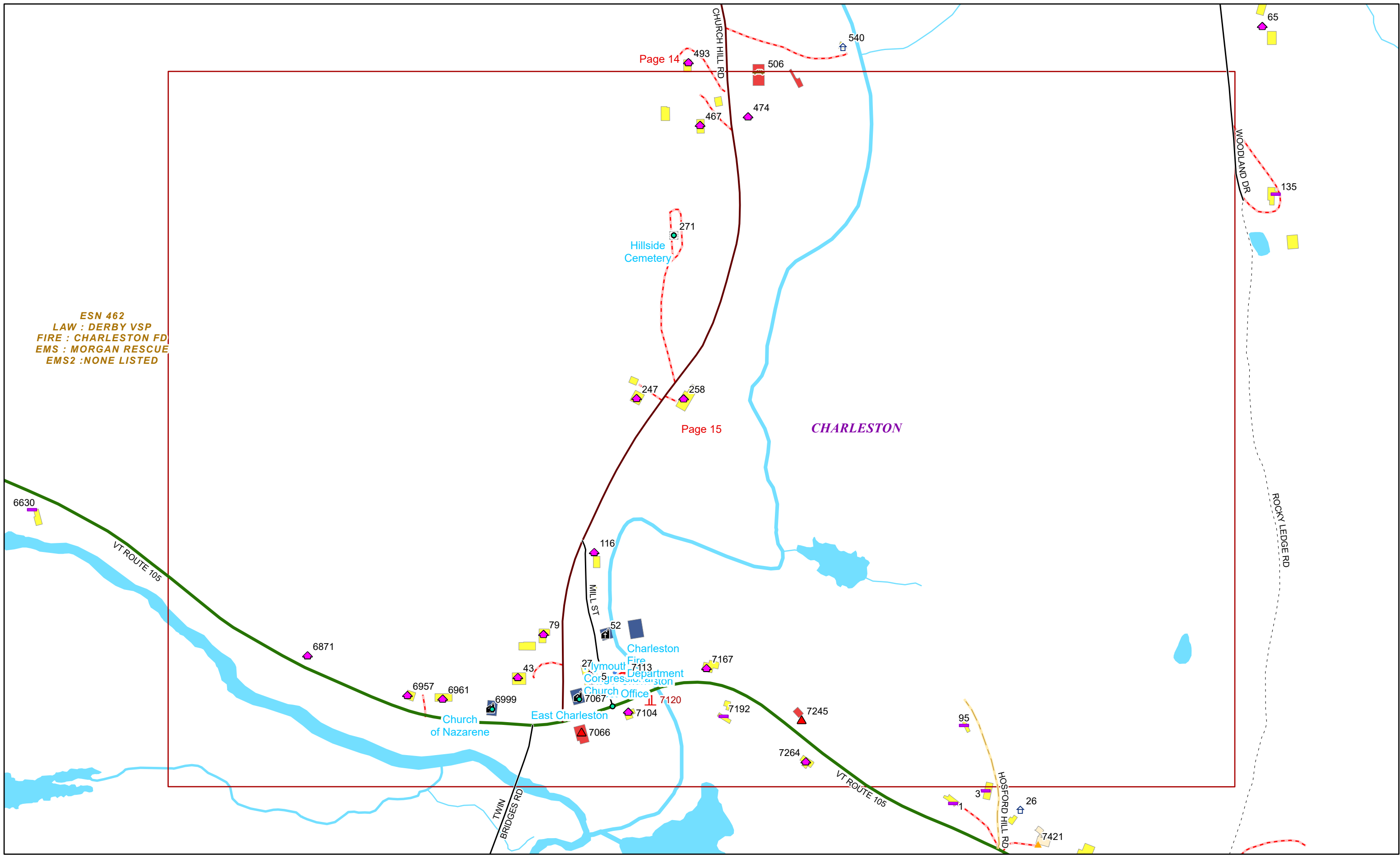


0 0.15 0.3 0.6 Miles 1 inch equals 833 feet

5/24/2024

**CHARLESTON**

**Page: 14**



ESN 462  
 LAW : DERBY VSP  
 FIRE : CHARLESTON FD  
 EMS : MORGAN RESCUE  
 EMS2 : NONE LISTED



0 0.05 0.1 0.2 Miles

1 inch equals 333 feet

5/24/2024

**CHARLESTON**

**Page: 15**

Trip Hill

Hopkins Hill

Page 14

Tripp Hill Connector

ESN 462  
LAW : DERBY VSP  
FIRE : CHARLESTON FD  
EMS : MORGAN RESCUE  
EMS2 : NONE LISTED

CHARLESTON

Page 16

Above and Beyond

Leadership Trail

Echo Lake Trail

Lang Brook Trail

LEADERSHIP DR

Tamarack Island Trail

Up and Away

Page 19

CALHOUN RD  
1199 1156

111

109  
STILLWATER POND RD

CALHOUN RD

196 138 98 52

2455

2429

2374

12 2571

1279

TEN MILE SQUARE RD

856

MORGAN Page 20

ESN 576  
LAW : DERBY VSP  
FIRE : BRIGHTON FD  
EMS : MORGAN RESCUE  
EMS2 : NONE LISTED

Page 2

582 320 182 68 528 374  
649 583 329 295 225 171 157 139 7 488  
144 71 243 69 177 175

ESN 319  
LAW : DERBY VSP  
FIRE : BRIGHTON FD  
EMS : MORGAN RESCUE  
EMS2 : NONE LISTED

BRIGHTON

Page 3


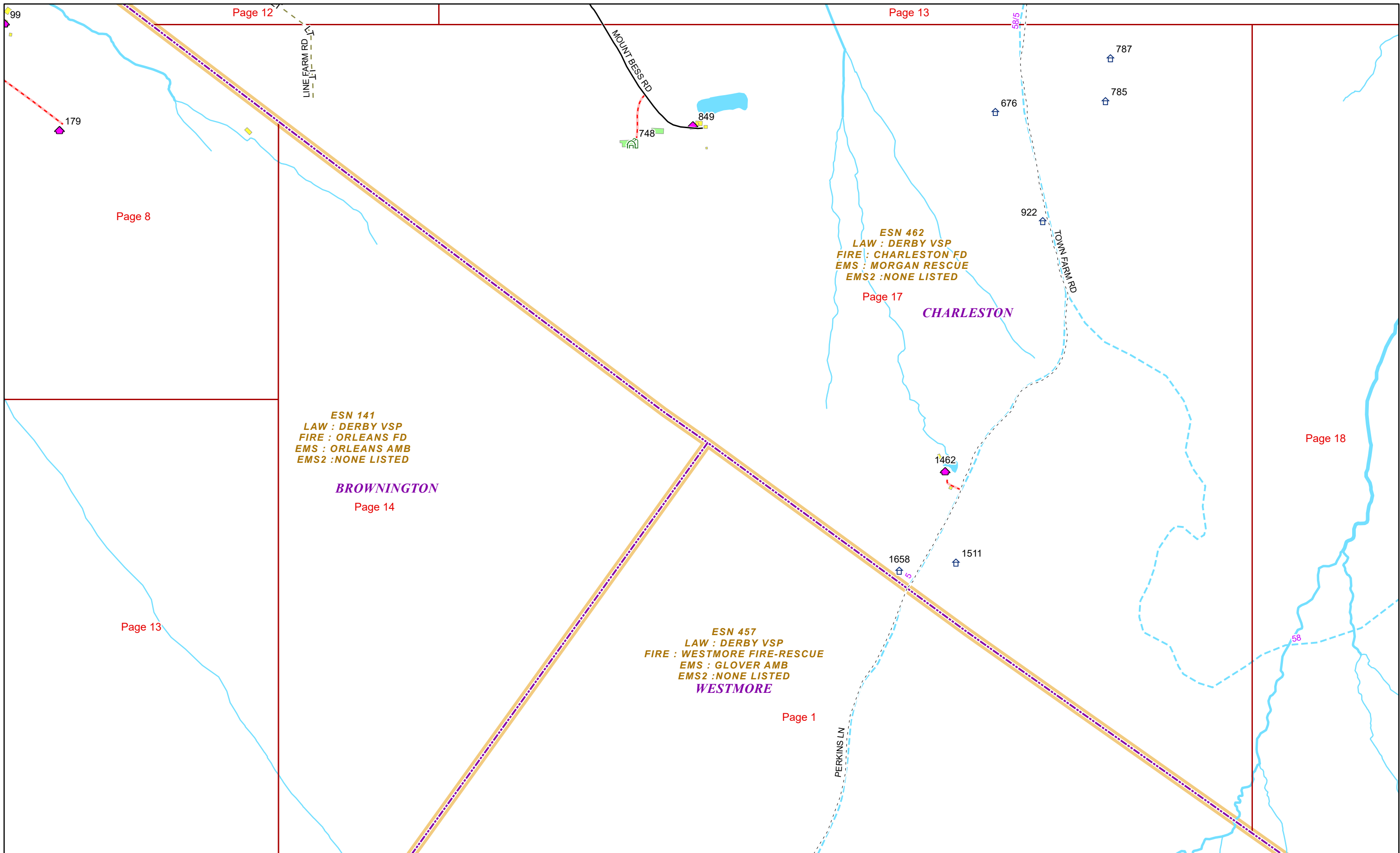


0 0.15 0.3 0.6 Miles 1 inch equals 833 feet

5/24/2024

CHARLESTON

Page: 16

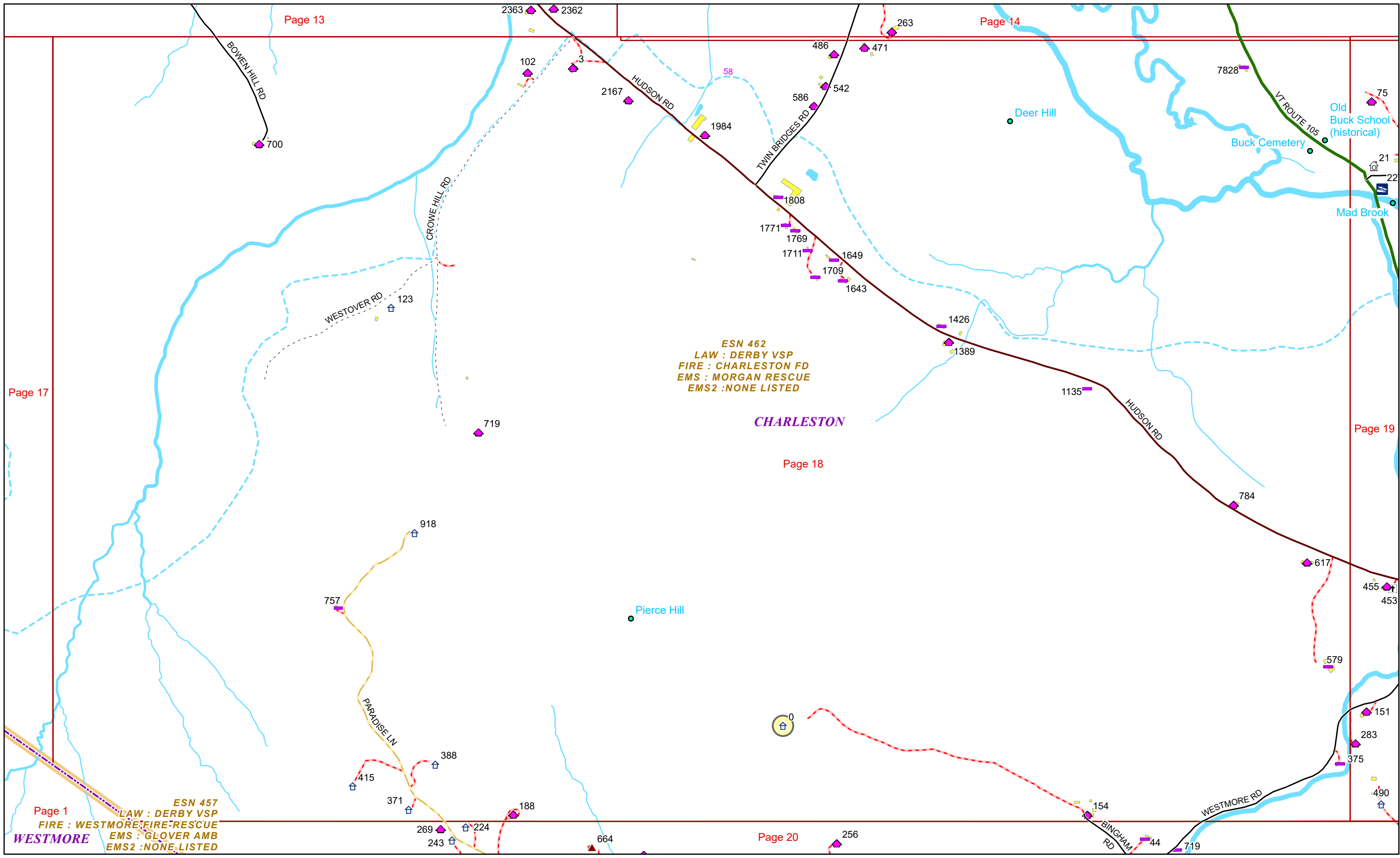


1 inch equals 750 feet

5/24/2024

**CHARLESTON**

**Page: 17**

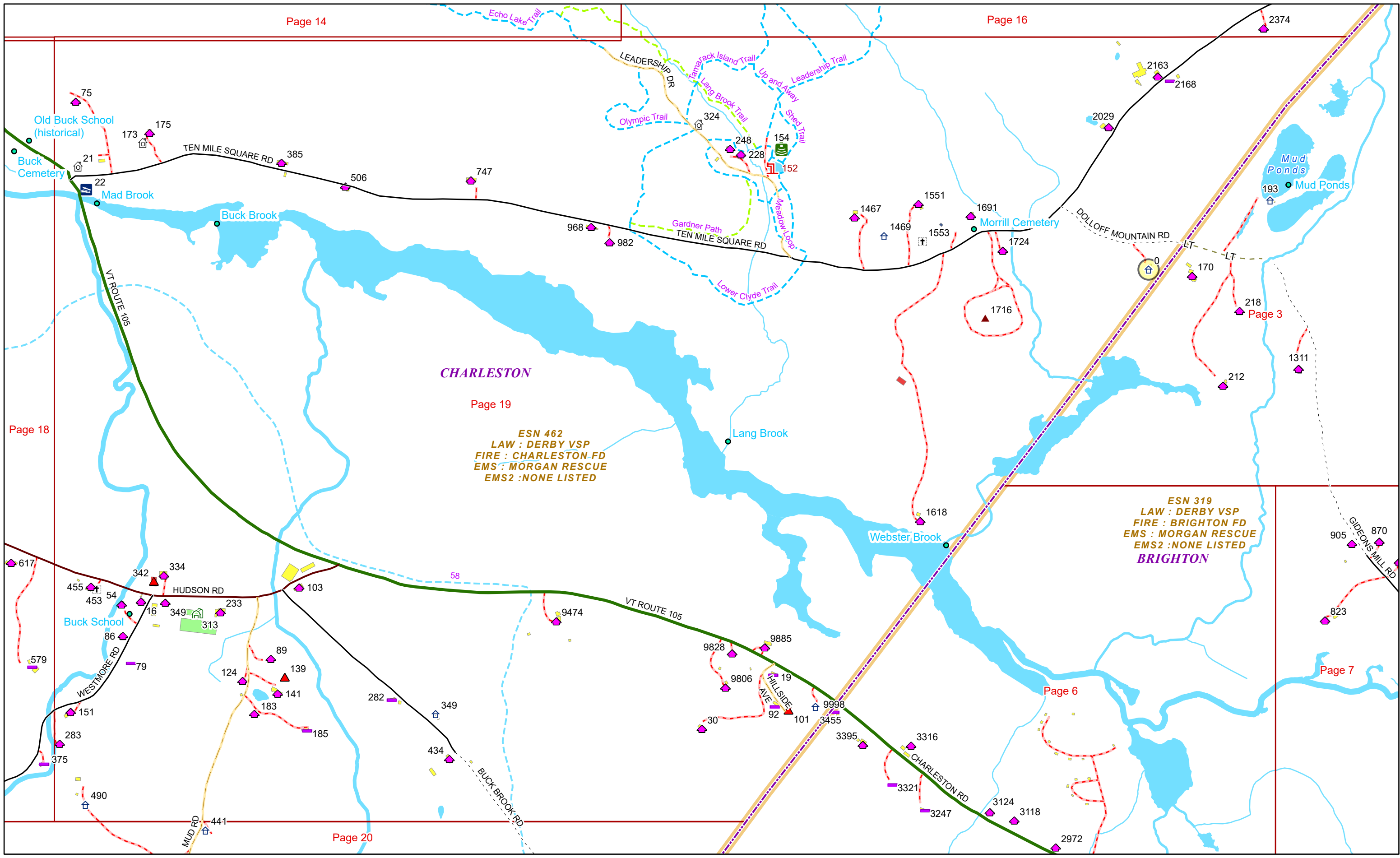


0 0.15 0.3 0.6 Miles 1 inch equals 833 feet

5/24/2024

**CHARLESTON**

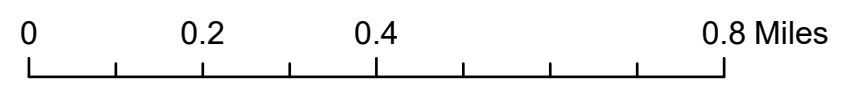
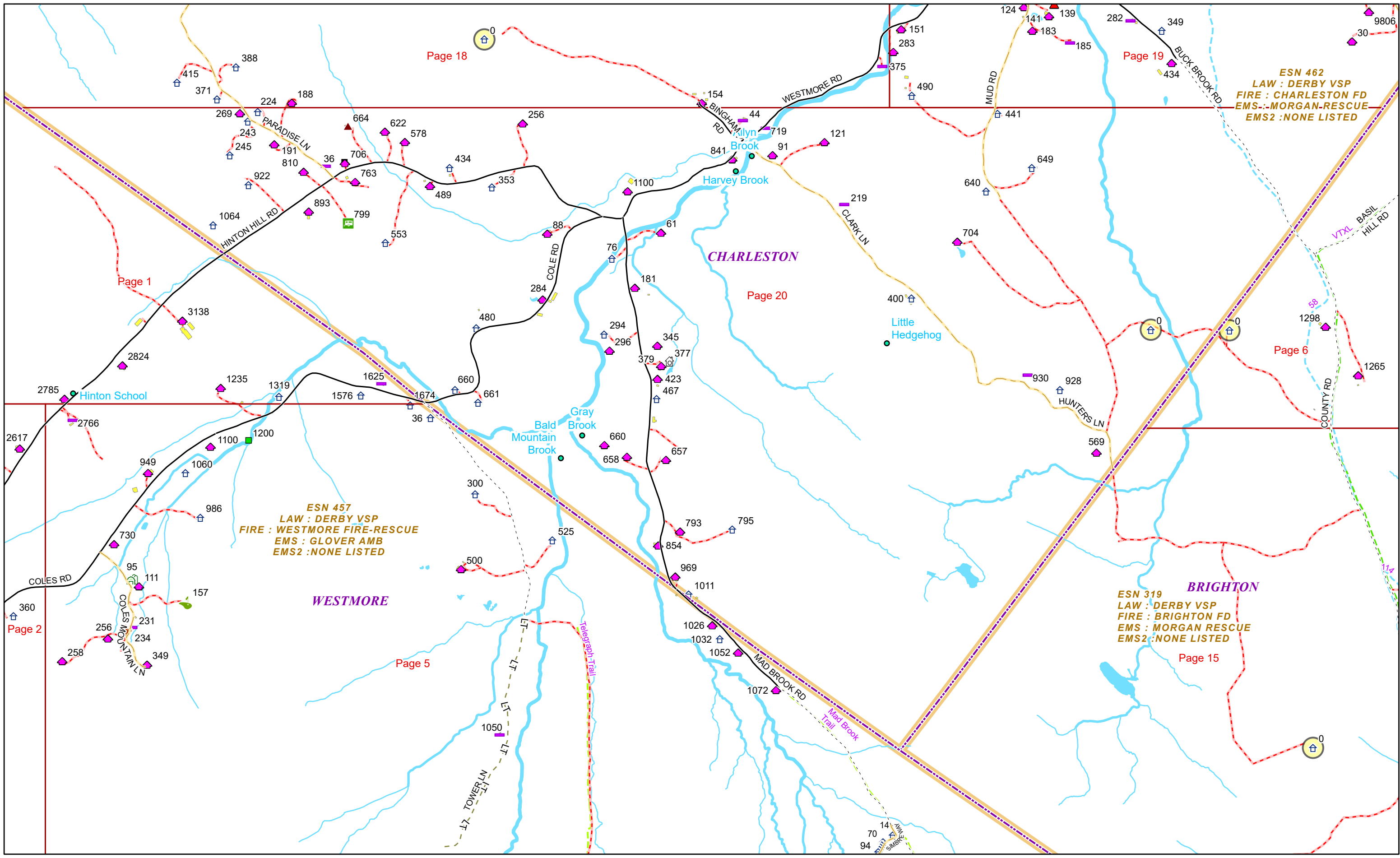
**Page: 18**



0 0.15 0.3 0.6 Miles 1 inch equals 833 feet

5/24/2024

**CHARLESTON**



1 inch equals 1,167 feet

5/24/2024

**CHARLESTON**

**Page: 20**