

CRAFTSBURY

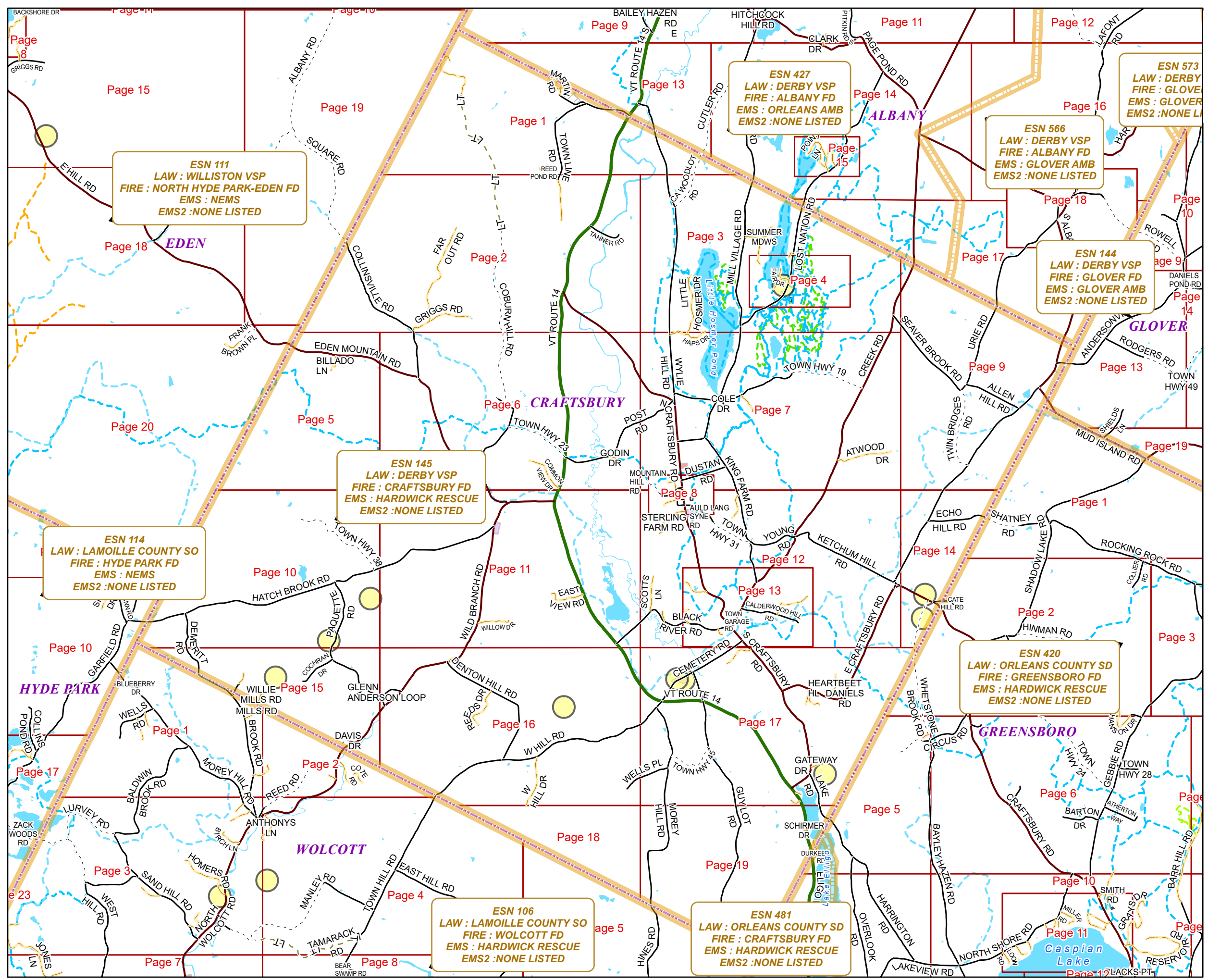

E911 Mapbook with GIS Data
Use constraints: The 911 related data layers (Esites, Landmarks, Roads, Driveways, Footprints, Atlas Sheets, ESZ, etc.) were developed and designed for 911 purposes only. The user should understand that the nature of the 911 data layers means they are never complete. Each municipal government is responsible for maintenance of the 911 database. Other data (non-911 related) used in the Vermont 911 Mapbook is acquired from the Vermont Center for Geographic Information (VCGI) (vcgi.vermont.gov) and other Vermont organizations.

Disclaimer:
This Vermont 911 Mapbook and Public GIS data is for general reference only. Data layers that appear on the map may or may not be accurate, current, or otherwise reliable. The Enhanced 911 Board and the State of Vermont make no representations of any kind, including but not limited to the warranties of merchantability or fitness for a particular use, nor are any such warranties to be implied with respect to the GIS data and Mapbook.

For questions/updates, contact:
Vermont Enhanced 911 Board
6 Baldwin St – 2nd Floor
Montpelier VT 05633-7960

Phone: 802-828-4911
Email: e911.info@vermont.gov
Web site: e911.vermont.gov

5/24/2024



Legend

Roads

-  Interstate Highway
-  US Highway
-  State Highway
-  Town Highway Class 1
-  Town Highway Class 2
-  Town Highway Class 3
-  Town Highway Class 4
-  Private
-  Driveway
-  Discontinued Road
-  Legal Trail
-  Ferry
-  Military - no public access
-  National Forest Highway
-  State Forest Highway
-  Proposed

Building Footprints

Generalized Category

-  Accessory Building
-  Commercial
-  Community/Recreational
-  Development
-  Educational
-  Emergency Service
-  Farm
-  Governmental
-  House of Worship
-  Industrial
-  Medical
-  Mix Use
-  Multi-Residential
-  Single Residential
-  Transportation
-  Other
-  Utility

Area Footprints

-  Airport
-  Solar Field
-  Alpine Trail Easiest
-  Alpine Trail Intermediate
-  Alpine Trail Advanced
-  Alpine Trail Expert
-  Alpine Glade Marked
-  Alpine Glade Not Marked
-  Farm
-  Golf Course
-  Other/Cemetery
-  Park
-  Quarry
-  Shopping Center
-  Stadium/Arena

Hydrants

-  Municipal Hydrant
-  Private Hydrant
-  Pressurized Hydrant
-  Drafting Site
-  Dry Hydrant




Landmark

-  Landmark

Trails

-  Undefined
-  ATV Trail
-  Bike Path
-  Hiking Trail
-  Mountain Bike Trail
-  Multi-Use Trail Motorized
-  Multi-Use Trail Non-Motorized
-  Ski Trail
-  Snowmobile Trail

Boundaries

-  Town Line
-  Emergency Service Zone (ESZ)
-  Atlas Page



























Addressing Error





























-  Orange - Duplicated Addressed Building
-  Yellow - Unnumbered Building





























Legend





























ESITES




























SITETYPE

-  **COMMERCIAL
-  **CULTURAL
-  **EDUCATIONAL
-  **GOVERNMENT
-  **INDUSTRIAL
-  **OTHER COMMERCIAL
-  **PUBLIC GATHERING
-  **UTILITY
-  ABANDONED
-  ACCESS POINT
-  ACCESSORY BARN
-  ACCESSORY BUILDING
-  AIR SUPPORT / MAINTENANCE FACILITY
-  AIR TRAFFIC CONTROL CENTER / COMMAND CENTER
-  AIRPORT TERMINAL
-  AMBULANCE SERVICE
-  AUDITORIUM / CONCERT HALL / THEATER / OPERA HOUSE
-  BANK
-  BOAT RAMP / DOCK
-  BORDER CROSSING
-  BORDER PATROL
-  BREWERY
-  BUS STATION / DISPATCH FACILITY
-  CAMP
-  CAMPGROUND
-  CEMETERY

-  CITY / TOWN HALL
-  COAST GUARD
-  COLLEGE / UNIVERSITY
-  COMMERCIAL CONSTRUCTION SERVICE
-  COMMERCIAL FARM
-  COMMERCIAL GARAGE
-  COMMERCIAL W/RESIDENCE
-  COMMUNICATION BOX
-  COMMUNICATION TOWER
-  COMMUNITY / RECREATION FACILITY
-  CONDOMINIUM
-  COURT HOUSE
-  CUSTOMS SERVICE
-  DAY CARE FACILITY
-  DEVELOPMENT SITE
-  EBS TOWER
-  EMERGENCY PHONE / CALLBOX
-  FAIR / EXHIBITION/ RODEO GROUNDS
-  FERRY TERMINAL / DISPATCH FACILITY
-  FIRE STATION
-  FISH FARM / HATCHERY
-  FITNESS FACILITY
-  FOOD DISTRIBUTION CENTER
-  GAS STATION
-  GATED W/BUILDING
-  GATED W/O BUILDING
-  GOLF COURSE
-  GRAVEL PIT / QUARRY / MINE

-  GREENHOUSE / NURSERY
-  GROCERY STORE
-  HARBOR / MARINA
-  HAZARDOUS MATERIALS FACILITY
-  HAZARDOUS STORAGE FACILITY
-  HEALTH CLINIC
-  HELIPAD / HELIPORT / HELISPOT
-  HISTORIC SITE / POINT OF INTEREST
-  HOSPITAL / MEDICAL CENTER
-  HOUSE OF WORSHIP
-  HYDROELECTRIC FACILITY
-  ICE ARENA
-  INSTITUTIONAL RESIDENCE / DORM / BARRACKS
-  LANDFILL
-  LAW ENFORCEMENT
-  LIBRARY
-  LODGING B&B / HOTEL / MOTEL / INN
-  LOOKOUT TOWER
-  LUMBER MILL / SAW MILL
-  MANUFACTURING FACILITY
-  MOBILE HOME
-  MORGUE
-  MULTI-FAMILY DWELLING
-  MUSEUM
-  NATIONAL GUARD /
-  NUCLEAR FACILITY
-  NURSING HOME / LONG TERM CARE
-  OFFICE BUILDING

-  OIL / GAS FACILITY
-  OTHER
-  OTHER RESIDENTIAL
-  OUTPATIENT CLINIC
-  PARK AND RIDE / COMMUTER
-  PHARMACY
-  PICNIC AREA
-  POST OFFICE
-  PRISON / CORRECTIONAL FACILITY
-  PRIVATE AND EXPRESS SHIPPING FACILITY
-  PSAP
-  PUBLIC BEACH
-  PUBLIC TELEPHONE
-  PUBLIC WATER SUPPLY INTAKE
-  PUBLIC WATER SUPPLY WELL
-  PUMP STATION
-  RACE TRACK / DRAGSTRIP
-  RAILROAD STATION
-  RESIDENTIAL FARM
-  REST STOP / ROADSIDE PARK
-  RESTAURANT
-  RETAIL FACILITY
-  RV HOOKUP
-  SCHOOL K / 12
-  SEASONAL HOME
-  SHOOTING RANGE
-  SINGLE FAMILY DWELLING
-  SKI AREA / ALPINE

-  SOLAR FACILITY
-  SPORTS ARENA /
-  STATE CAPITOL
-  STATE GARAGE
-  STATE GOVERNMENT FACILITY
-  STATE PARK
-  STORAGE UNITS
-  SUBSTATION
-  SUGARHOUSE
-  TEMPORARY STRUCTURE
-  TOWN GARAGE
-  TOWN OFFICE
-  TRAILHEAD
-  TRANSFER STATION
-  UNKNOWN
-  US FOREST FACILITY
-  US GOVERNMENT FACILITY
-  UTILITY POLE W/PHONE
-  VETERINARY HOSPITAL / CLINIC
-  VISITOR / INFORMATION CENTER
-  WAREHOUSE
-  WASTE / BIOMASS FACILITY
-  WASTEWATER TREATMENT PLANT
-  WATER TANK
-  WATER TOWER
-  WIND FACILITY / WIND TOWER
-  YOUTH CAMP

CRAFTSBURY Road Name Index

| ROAD NAME | PAGE(S) |
|--------------------|----------|
| ALLEN HILL RD | 9 |
| ANDERSONVILLE RD | 9 |
| APPLE DR | 16 |
| ATWOOD DR | 7 |
| AULD LANG SYNE RD | 8,12 |
| BAILEY DR | 15 |
| BEES LN | 17 |
| BI FROST WAY | 7 |
| BILLADO LN | 5 |
| BLACK RIVER RD | 11,12,13 |
| BOAT DOCK RD | 7 |
| BREITMEYER DR | 13 |
| BROWNS CLIMB | 13 |
| CA WOODLOT RD | 1,3 |
| CALDERWOOD HILL RD | 13 |
| CATE HILL RD | 14 |
| CEMETERY RD | 12,13,17 |
| CHURCH LN | 8 |
| COBURN HILL RD | 1,2,6 |

| ROAD NAME | PAGE(S) |
|------------------|-------------|
| COCHRAN DR | 15 |
| COLE DR | 7 |
| COLLINSVILLE RD | 2,6,11 |
| COMMON LOOP | 8 |
| COMMON VIEW DR | 6 |
| CREEK RD | 3,7,9,12,13 |
| DANIELS RD | 17 |
| DAVIS DR | 15 |
| DEMERRITT RD | 10,15 |
| DENTON HILL RD | 16 |
| DURKEE RD | 19 |
| DUSTAN RD | 7,8 |
| E CRAFTSBURY RD | 12,14,17 |
| E SHORE DR | 4 |
| EAST VIEW RD | 11 |
| EASY ST | 15 |
| ECHO HILL RD | 14 |
| EDEN MOUNTAIN RD | 5,6 |
| FAIR DR | 4 |

| ROAD NAME | PAGE(S) |
|---------------------|---------|
| FAR OUT RD | 2 |
| GATEWAY DR | 17 |
| GLASS RD | 3,4 |
| GLENN ANDERSON LOOP | 16 |
| GODIN DR | 6 |
| GRIGGS RD | 2 |
| GUY LOT RD | 17,19 |
| HAPS DR | 3,7 |
| HATCH BROOK RD | 10,11 |
| HEARTBEET HL | 17 |
| HILLTOP CABIN DR | 4 |
| KETCHUM HILL RD | 12 |
| KING FARM RD | 7,12,13 |
| LAKE RD | 17,19 |
| LITTLE HOSMER DR | 3,7 |
| LOST NATION RD | 3,4 |
| MARTIN RD | 1 |
| MASTIN RD | 6 |
| MILL VILLAGE RD | 3,7 |

CRAFTSBURY Road Name Index

| ROAD NAME | PAGE(S) |
|------------------|---------------|
| MOREY HILL RD | 17,19 |
| MORRISON DR | 17 |
| MOUNTAIN HILL RD | 7,8 |
| MUD ISLAND RD | 9 |
| N CRAFTSBURY RD | 2,6,7,8,12,13 |
| OLD ALLEN RD | 13 |
| PAGEANT HL | 12 |
| PAQUETTE RD | 10,15,16 |
| PETES GREENS RD | 17 |
| POST RD | 6,7 |
| PRESCOTT DR | 12 |
| REED POND RD | 1,2 |
| REEDS DR | 16 |
| S ALBANY RD | 9,12,14 |
| S CRAFTSBURY RD | 12,13,17 |
| SCHIRMER DR | 19 |
| SCOTTS LN | 12 |
| SEAVER BROOK RD | 3,9 |
| SLAWSON DR | 8 |

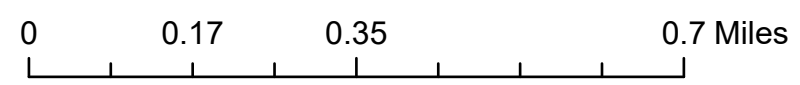
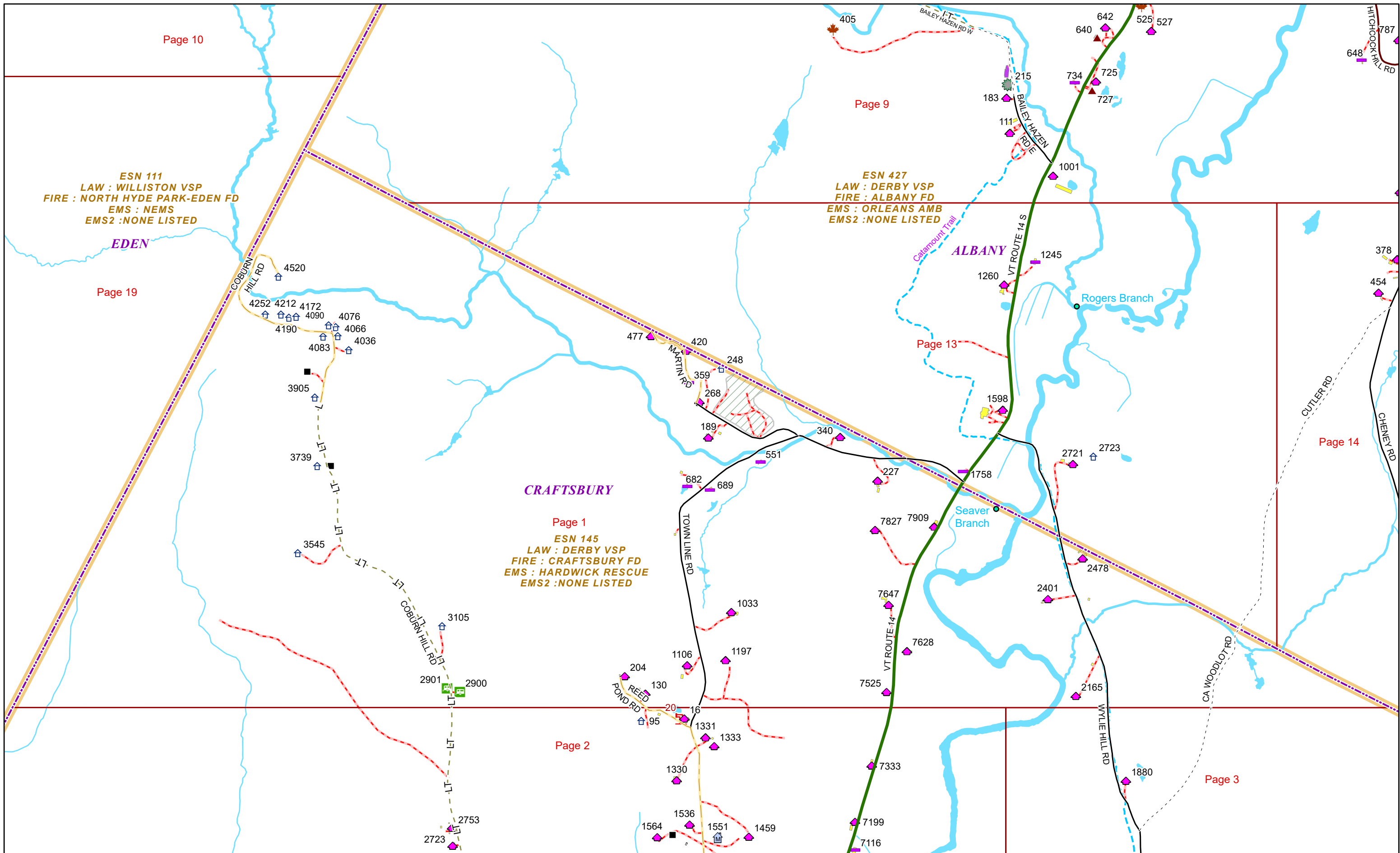
| ROAD NAME | PAGE(S) |
|--------------------|-------------------|
| STERLING DR | 8 |
| STERLING FARM RD | 8,12 |
| STRONG RD | 7 |
| SUMMER DR | 13 |
| SUMMER MDWS | 3 |
| SUMMER MEADOWS EXT | 3,4 |
| TANNER RD | 2 |
| THE LEDGES | 17 |
| TOWN GARAGE RD | 13 |
| TOWN HWY 19 | 7 |
| TOWN HWY 23 | 6 |
| TOWN HWY 31 | 12 |
| TOWN HWY 38 | 10 |
| TOWN HWY 45 | 17 |
| TOWN LINE RD | 1,2 |
| TWIN BRIDGES RD | 9 |
| URIE RD | 9 |
| VT ROUTE 14 | 1,2,6,11,16,17,19 |
| W HILL DR | 16,18 |

| ROAD NAME | PAGE(S) |
|--------------------|----------|
| W HILL RD | 16,17 |
| WELLS PL | 16,17 |
| WHETSTONE BROOK RD | 14,17 |
| WILD BRANCH RD | 11,15,16 |
| WILLIE MILLS RD | 15 |
| WILLOW DR | 11 |
| WOODHENGE DR | 17 |
| WYLIE HILL RD | 1,3,7 |
| YOUNG RD | 12 |

ESN 111
LAW : WILLISTON VSP
FIRE : NORTH HYDE PARK-EDEN FD
EMS : NEMS
EMS2 : NONE LISTED

ESN 427
LAW : DERBY VSP
FIRE : ALBANY FD
EMS : ORLEANS AMB
EMS2 : NONE LISTED

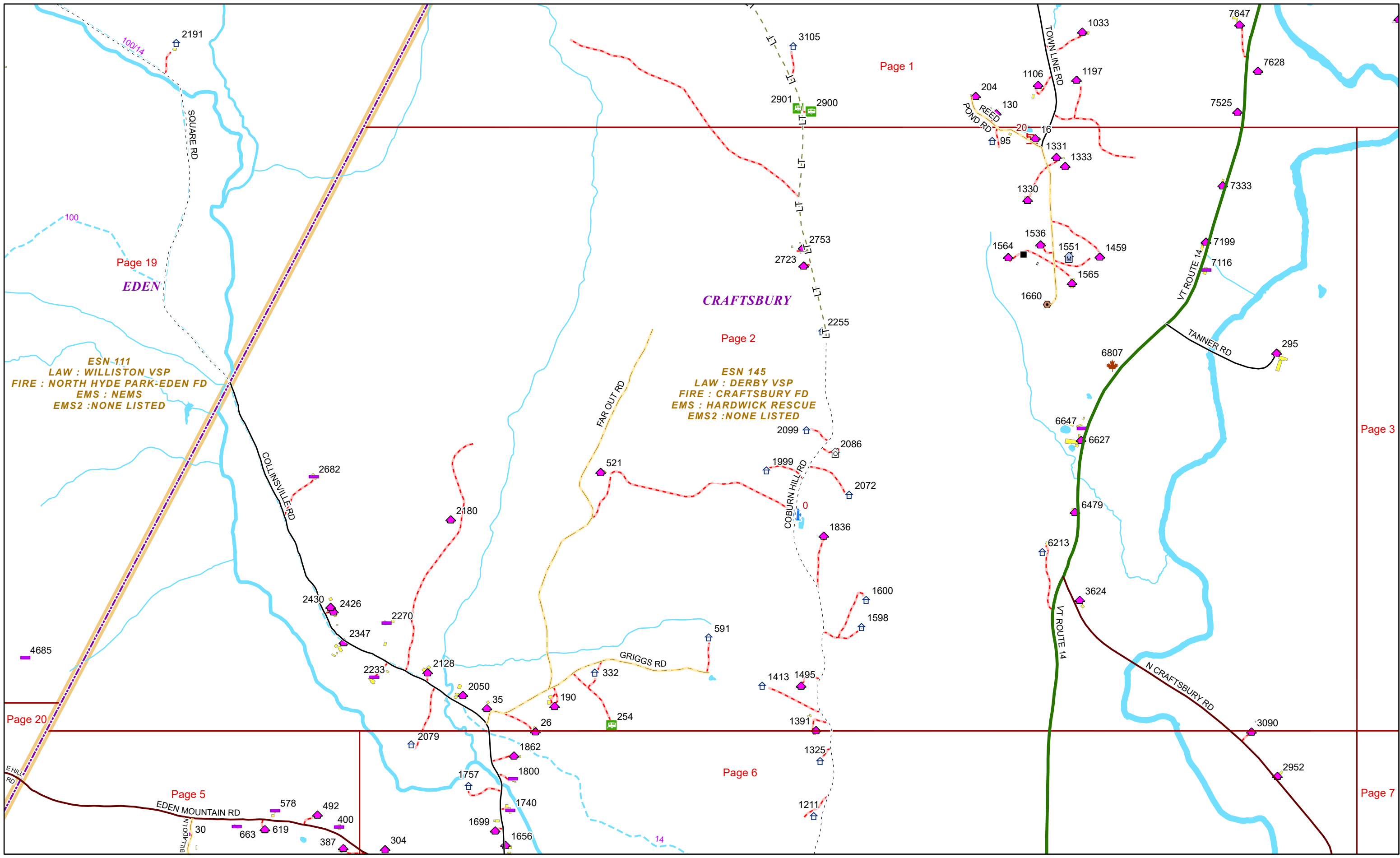
Page 1
ESN 145
LAW : DERBY VSP
FIRE : CRAFTSBURY FD
EMS : HARDWICK RESCUE
EMS2 : NONE LISTED



1 inch equals 1,083 feet

5/24/2024

CRAFTSBURY



ESN-111
LAW : WILLISTON VSP
FIRE : NORTH HYDE PARK-EDEN FD
EMS : NEMS
EMS2 : NONE LISTED

ESN 145
LAW : DERBY VSP
FIRE : CRAFTSBURY FD
EMS : HARDWICK RESCUE
EMS2 : NONE LISTED



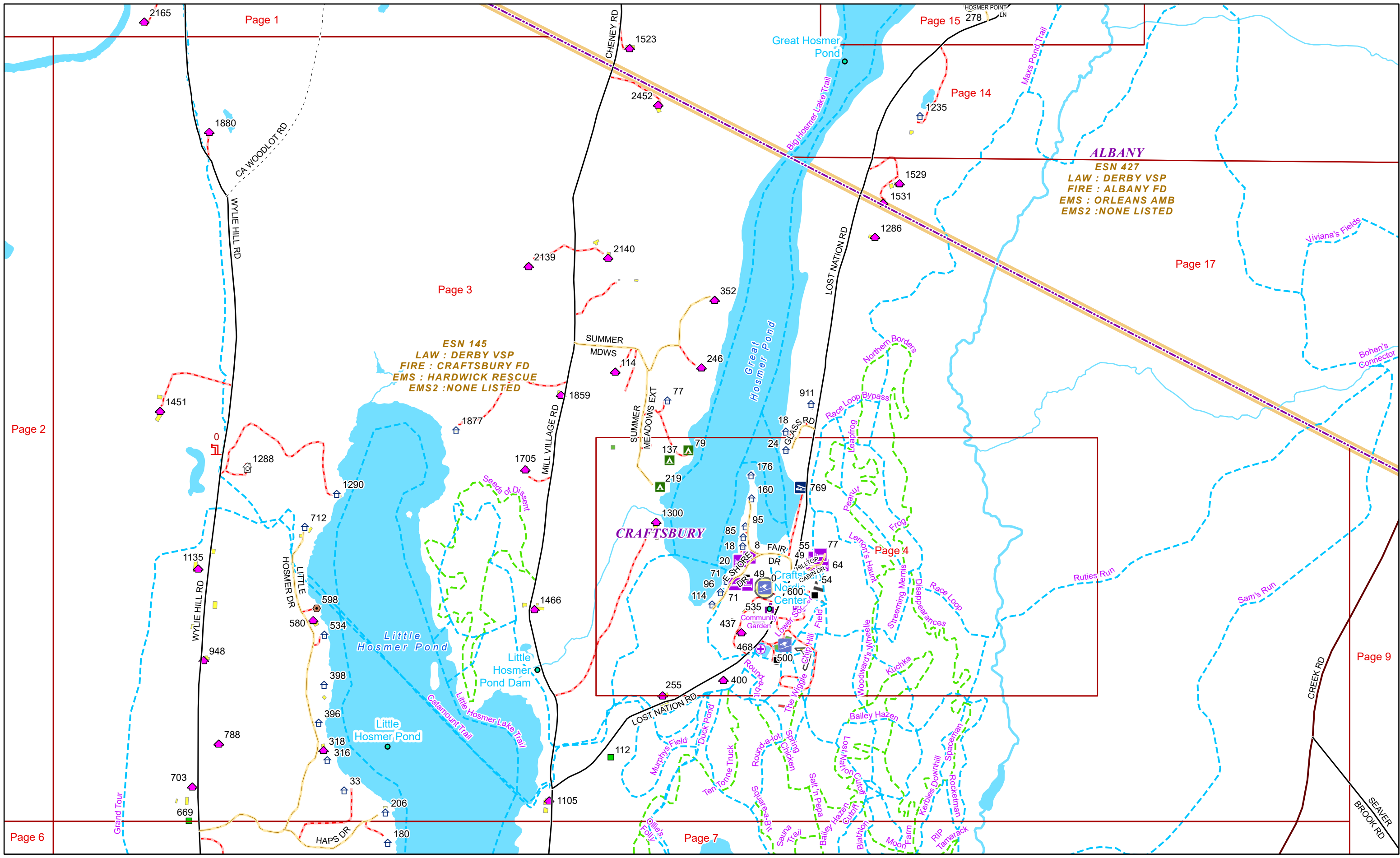
0 0.17 0.35 0.7 Miles

1 inch equals 1,083 feet

5/24/2024

CRAFTSBURY

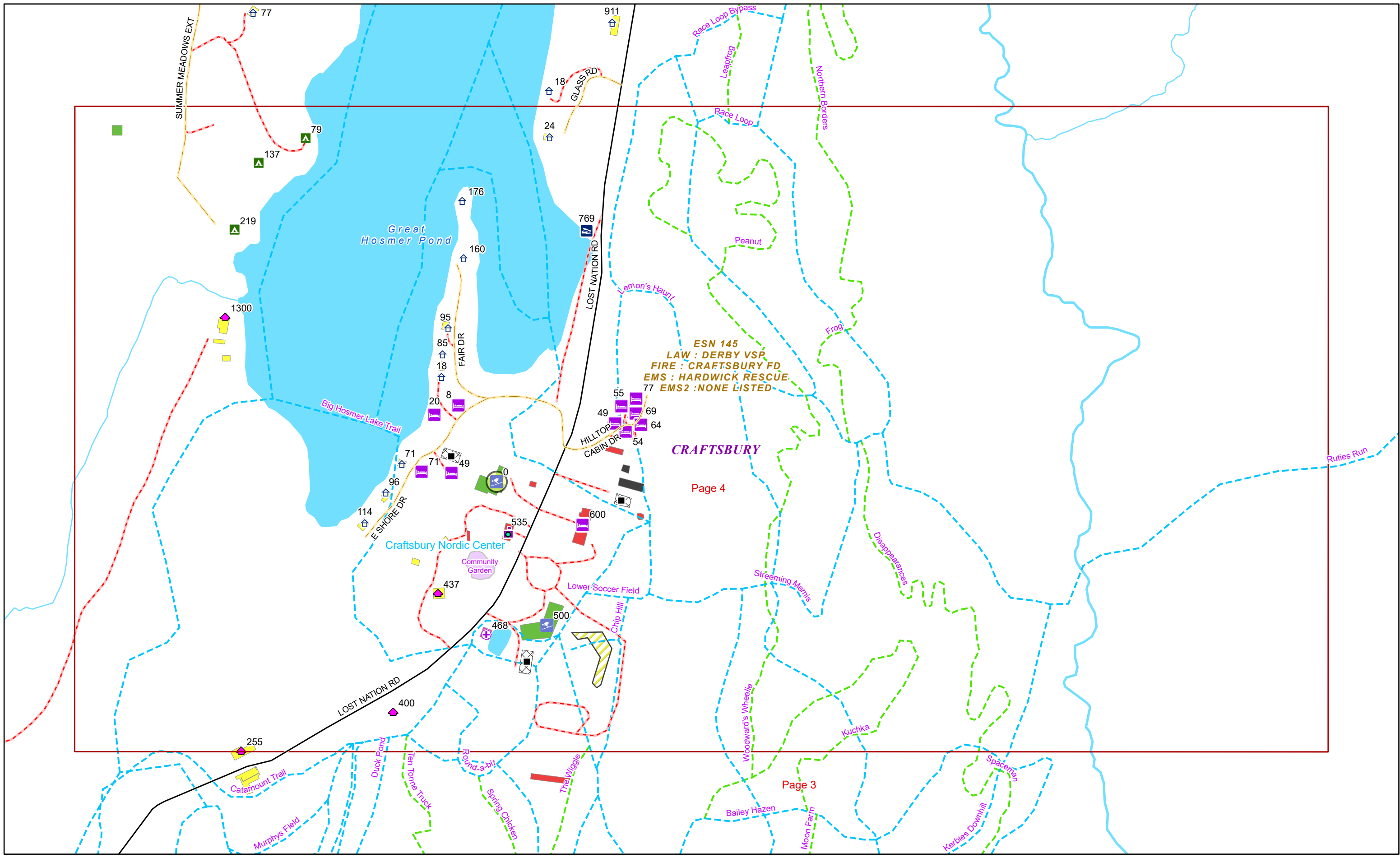
Page: 2



0 0.15 0.3 0.6 Miles 1 inch equals 833 feet

5/24/2024

CRAFTSBURY

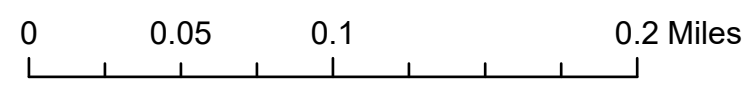


ESN 145
 LAW : DERBY VSP
 FIRE : CRAFTSBURY FD
 EMS : HARDWICK RESCUE
 77 EMS2 : NONE LISTED

CRAFTSBURY

Page 4

Page 3

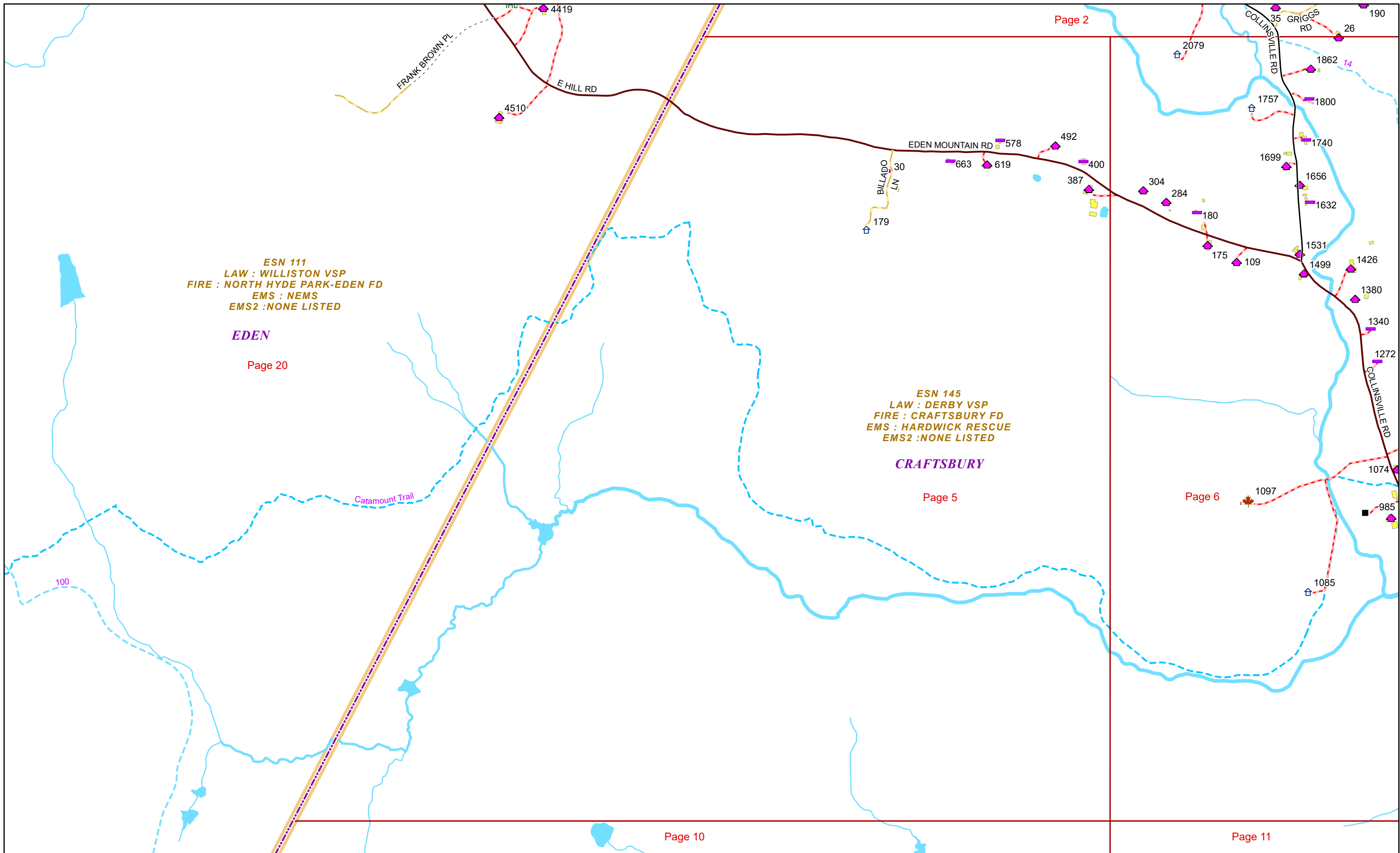


1 inch equals 333 feet

5/24/2024

CRAFTSBURY

Page: 4

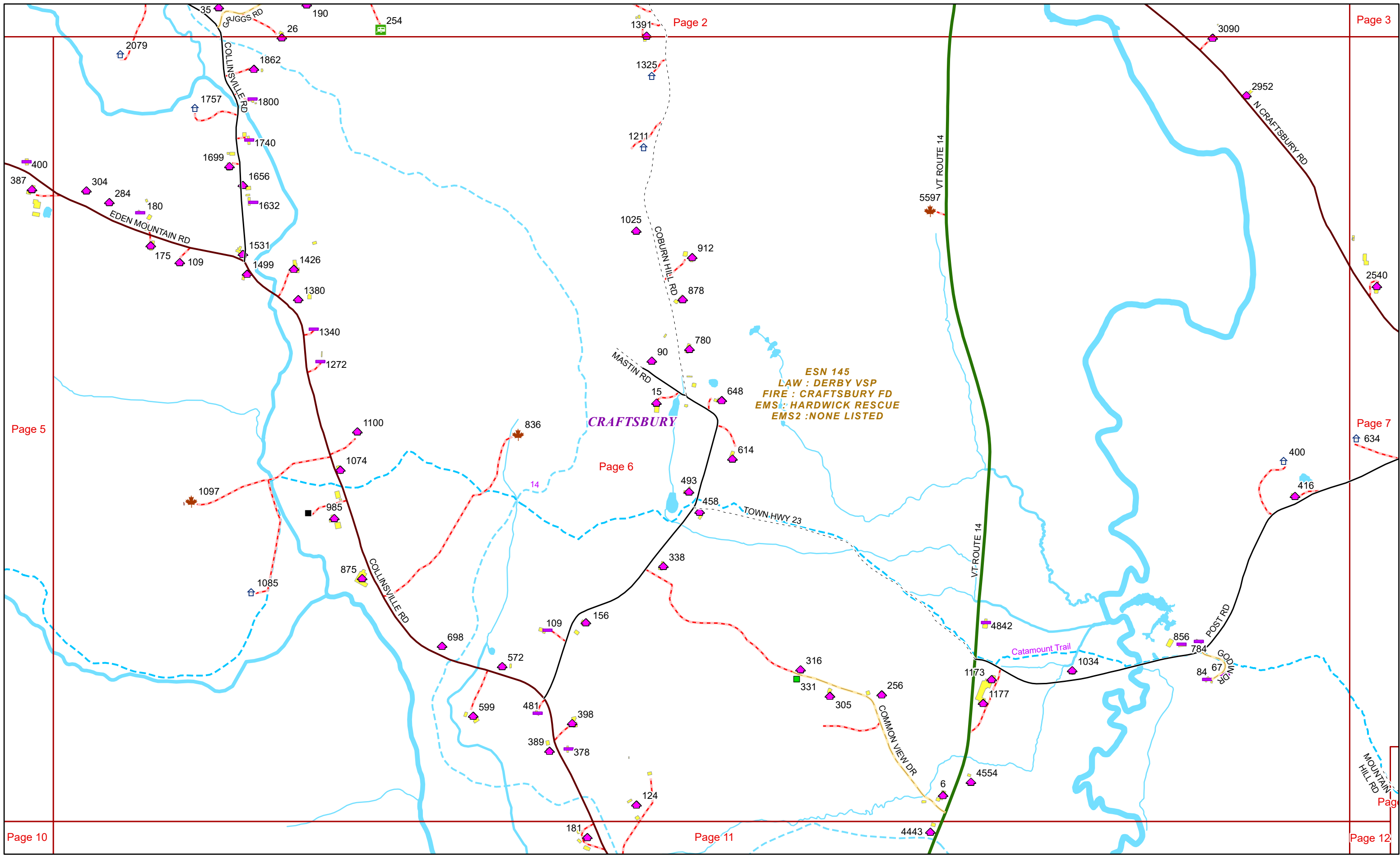


0 0.15 0.3 0.6 Miles 1 inch equals 833 feet

5/24/2024


CRAFTSBURY

Page: 5



CRAFTSBURY

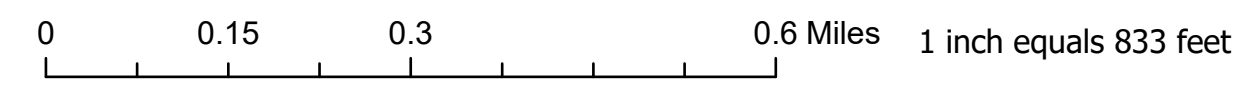
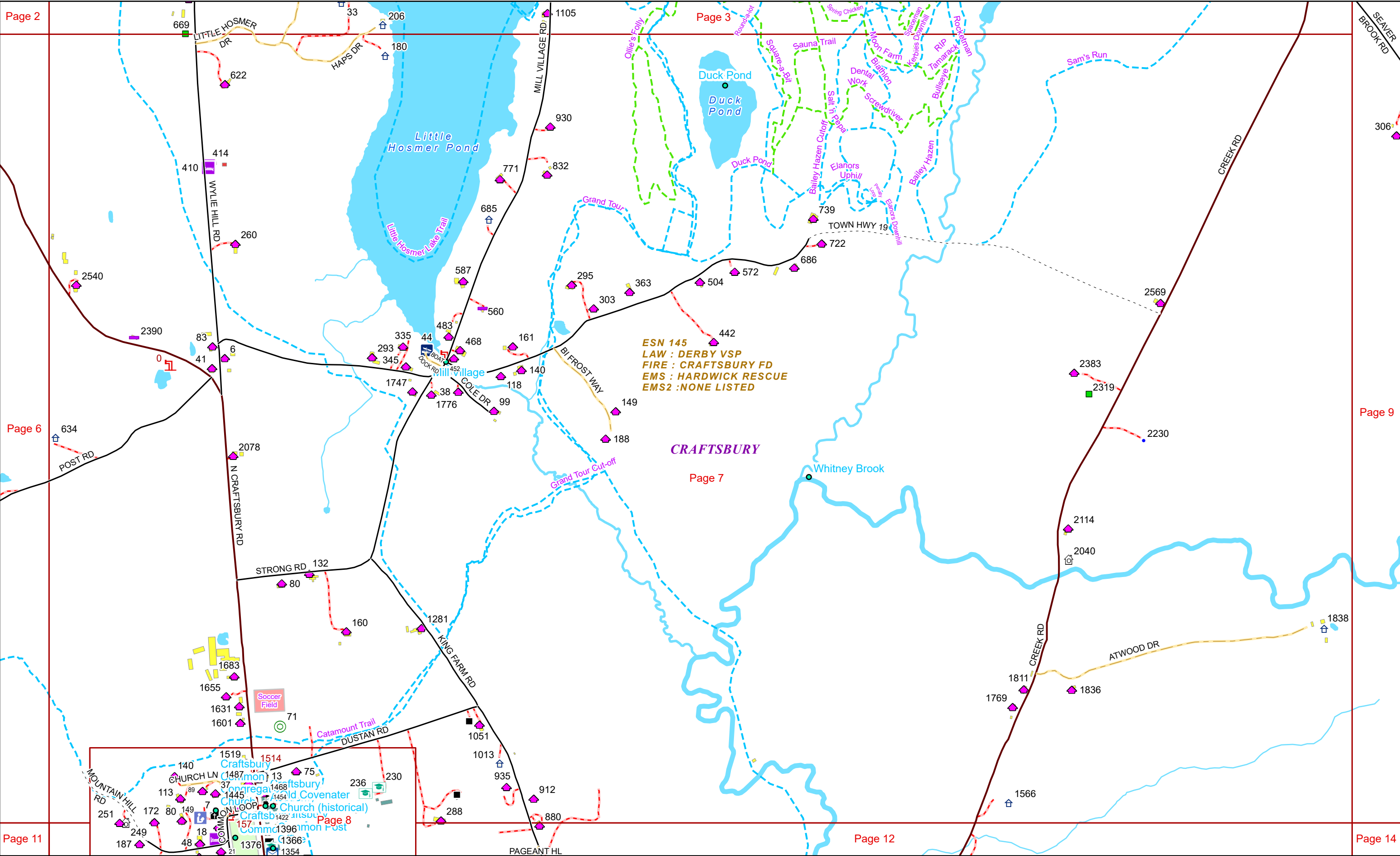
ESN 145
 LAW : DERBY VSP
 FIRE : CRAFTSBURY FD
 EMS : HARDWICK RESCUE
 EMS2 : NONE LISTED



5/24/2024

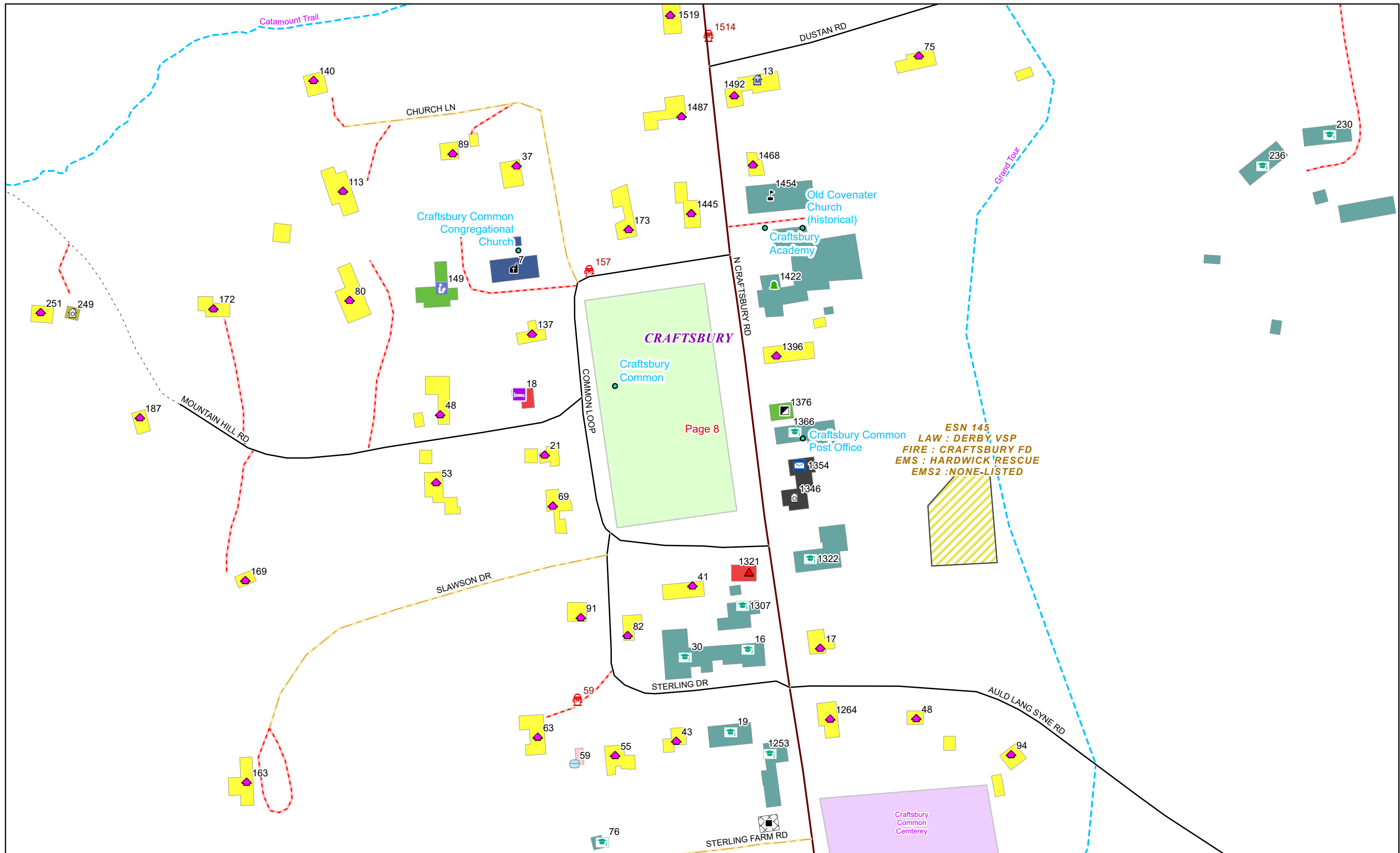
CRAFTSBURY

Page: 6



5/24/2024

CRAFTSBURY



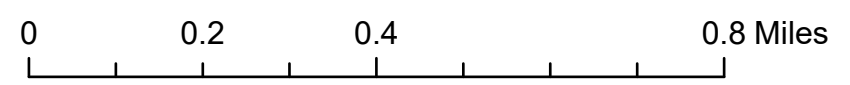
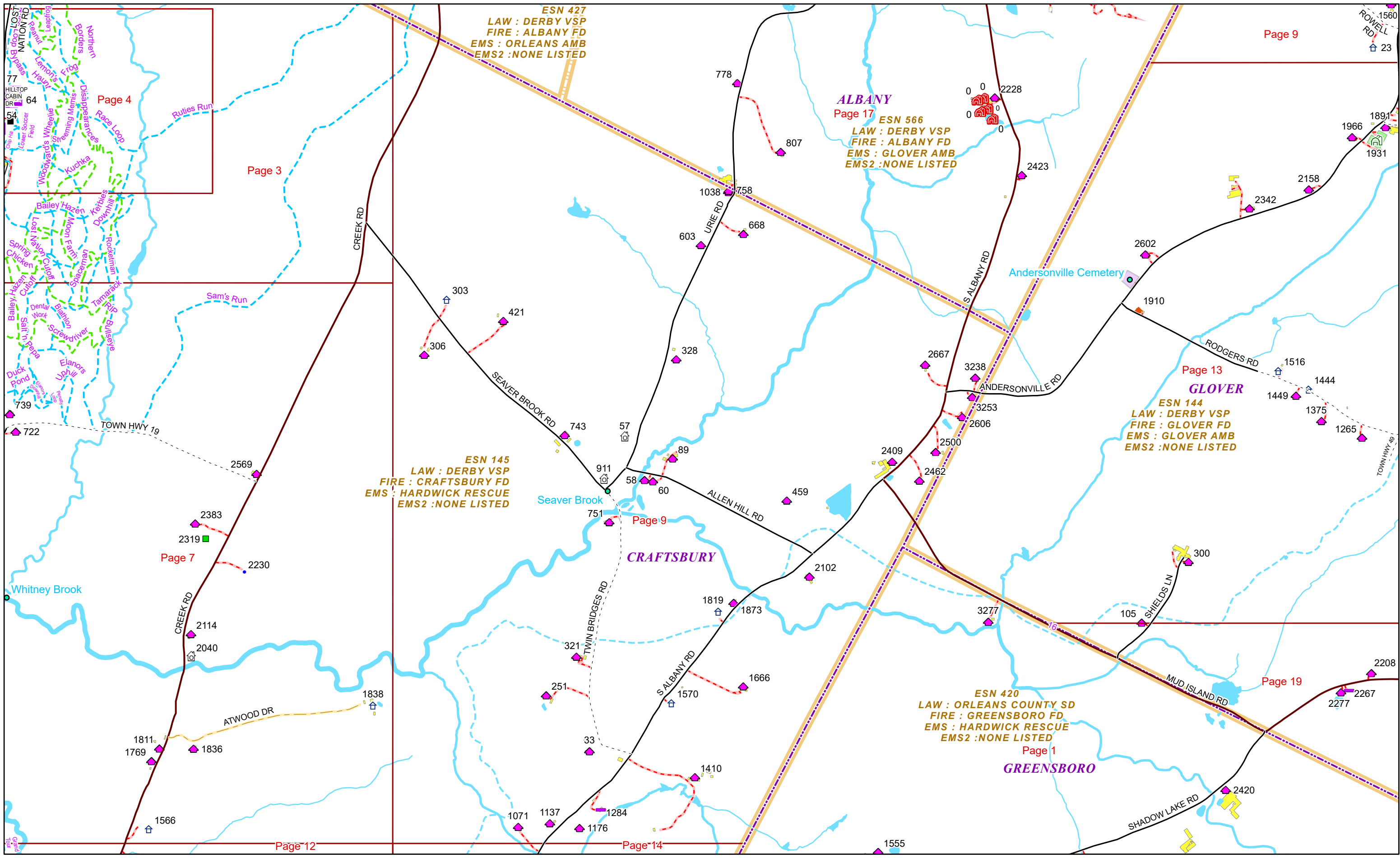
0 0.03 0.06 0.11 Miles

1 inch equals 167 feet

5/24/2024

CRAFTSBURY

Page: 8



1 inch equals 1,167 feet

5/24/2024

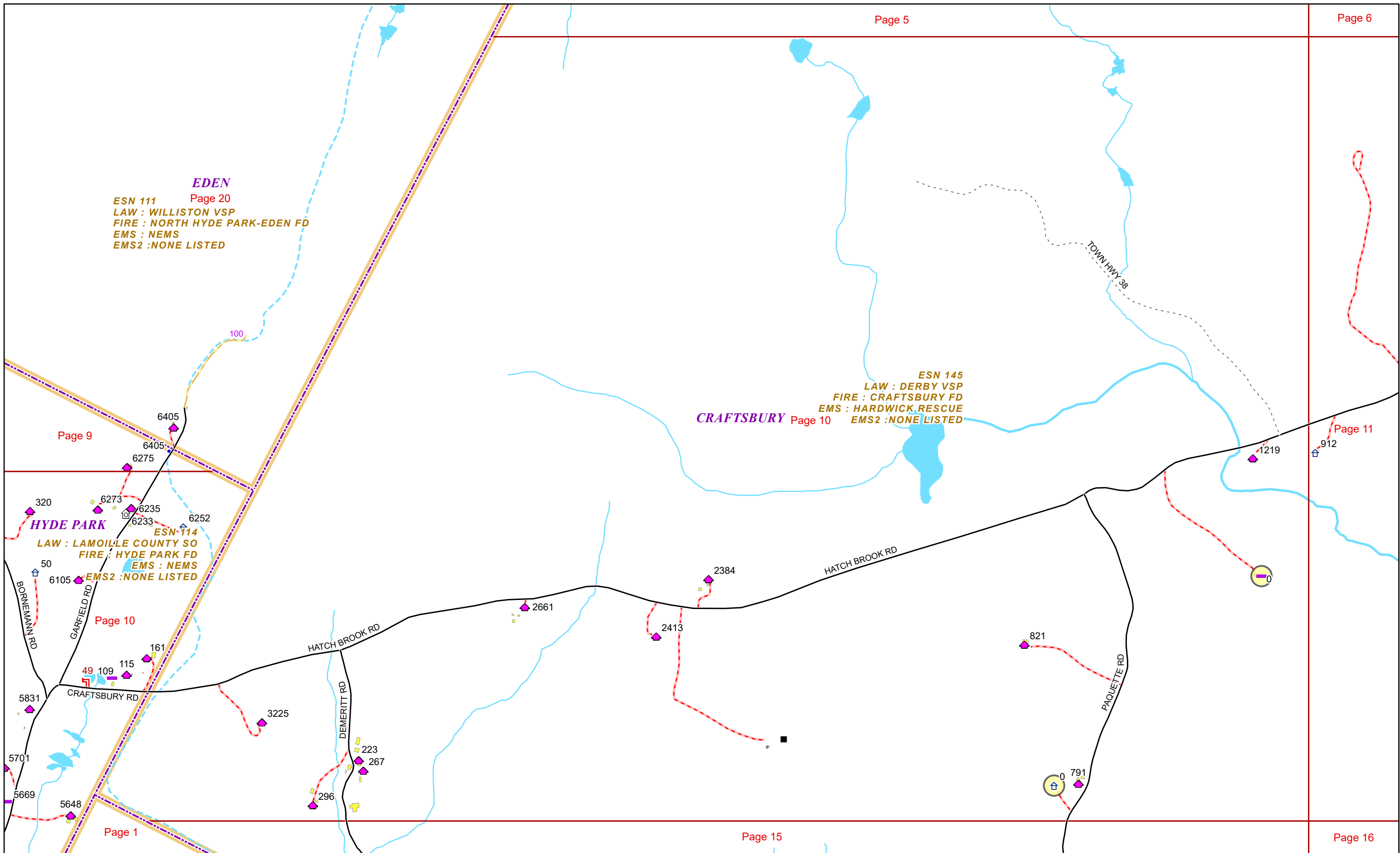
CRAFTSBURY

Page: 9

EDEN
 ESN 111 Page 20
 LAW : WILLISTON VSP
 FIRE : NORTH HYDE PARK-EDEN FD
 EMS : NEMS
 EMS2 : NONE LISTED

CRAFTSBURY Page 10
 ESN 145
 LAW : DERBY VSP
 FIRE : CRAFTSBURY FD
 EMS : HARDWICK RESCUE
 EMS2 : NONE LISTED

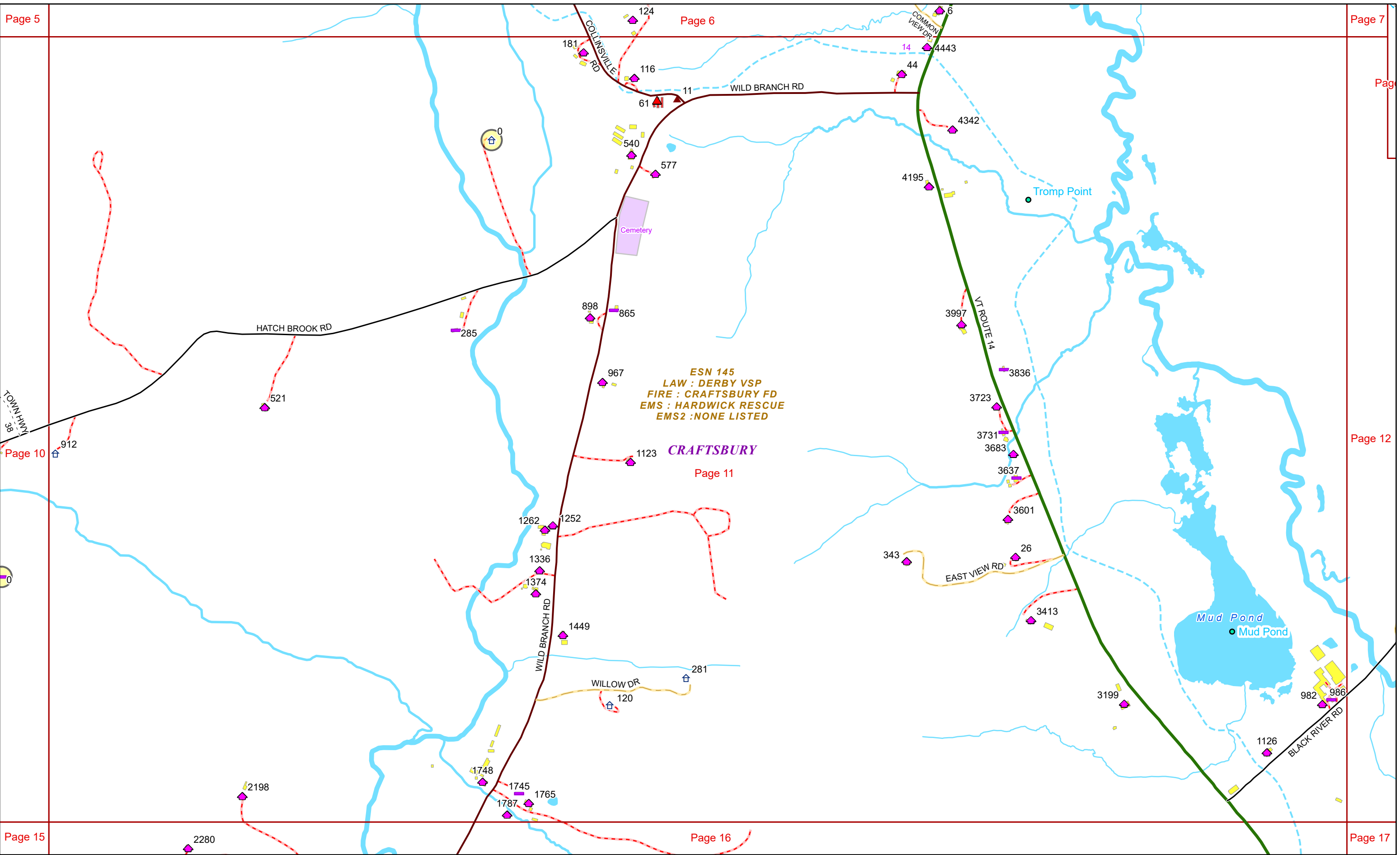
HYDE PARK
 ESN 114
 LAW : LAMOILLE COUNTY SO
 FIRE : HYDE PARK FD
 EMS : NEMS
 EMS2 : NONE LISTED



0 0.15 0.3 0.6 Miles 1 inch equals 833 feet

5/24/2024

CRAFTSBURY

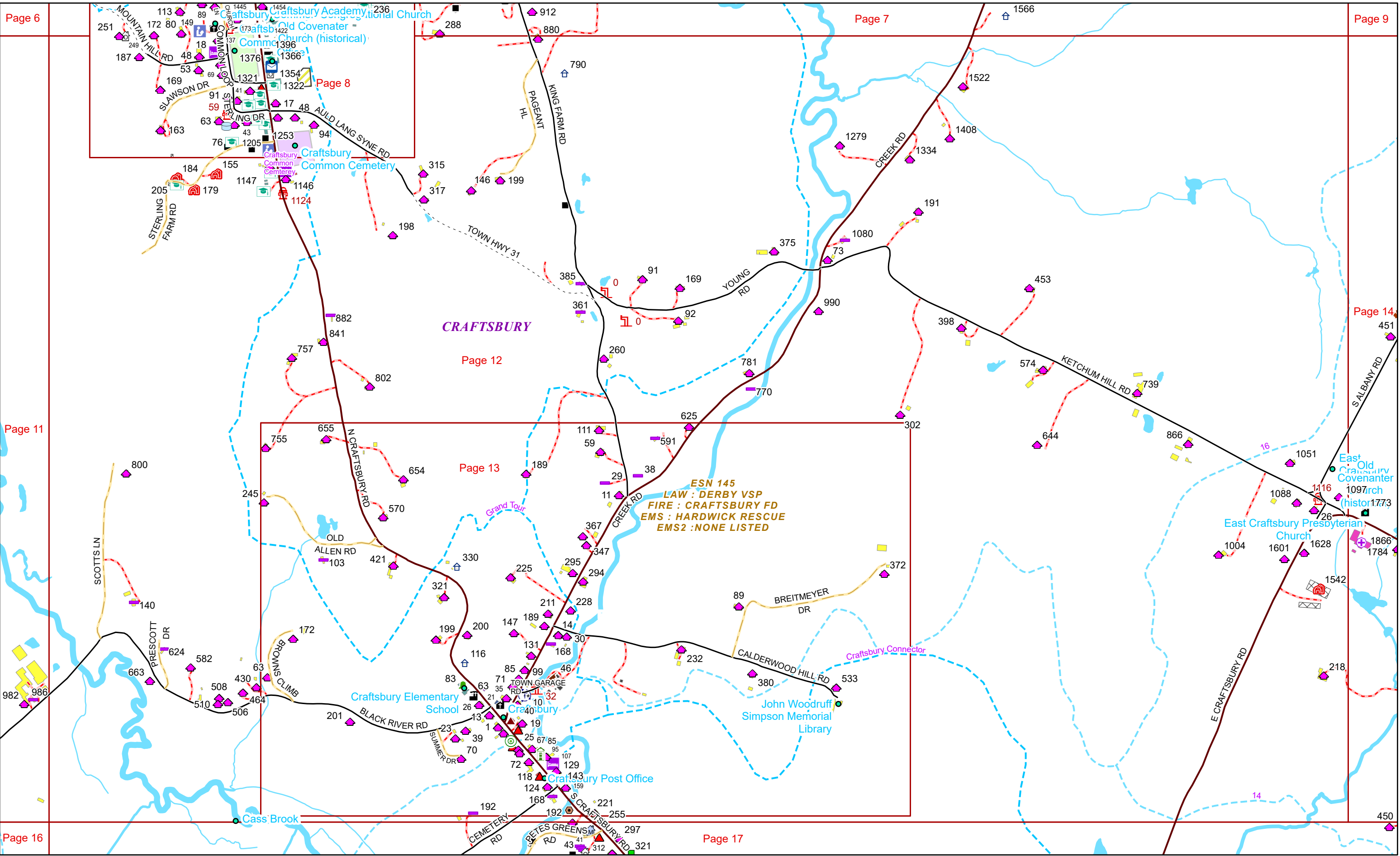


0 0.15 0.3 0.6 Miles 1 inch equals 833 feet

5/24/2024

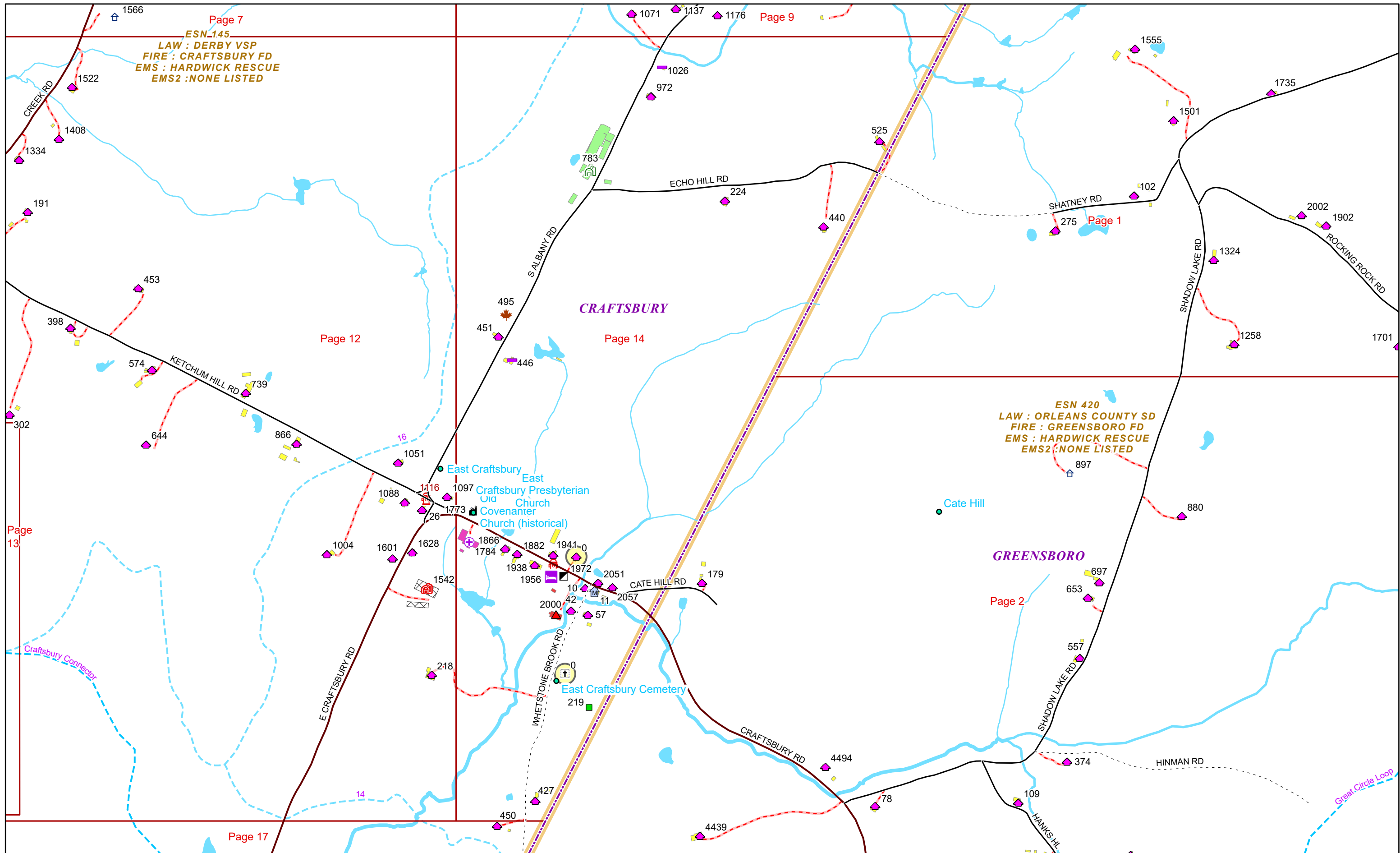
CRAFTSBURY

Page: 11



5/24/2024

CRAFTSBURY



Page 7
ESN_145
LAW : DERBY VSP
FIRE : CRAFTSBURY FD
EMS : HARDWICK RESCUE
EMS2 : NONE LISTED

Page 9

Page 12

Page 14

Page 13

ESN 420
LAW : ORLEANS COUNTY SD
FIRE : GREENSBORO FD
EMS : HARDWICK RESCUE
EMS2 : NONE LISTED

Page 2

Page 17



0 0.15 0.3 0.6 Miles 1 inch equals 833 feet

5/24/2024

CRAFTSBURY

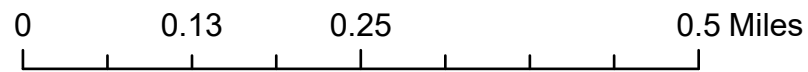
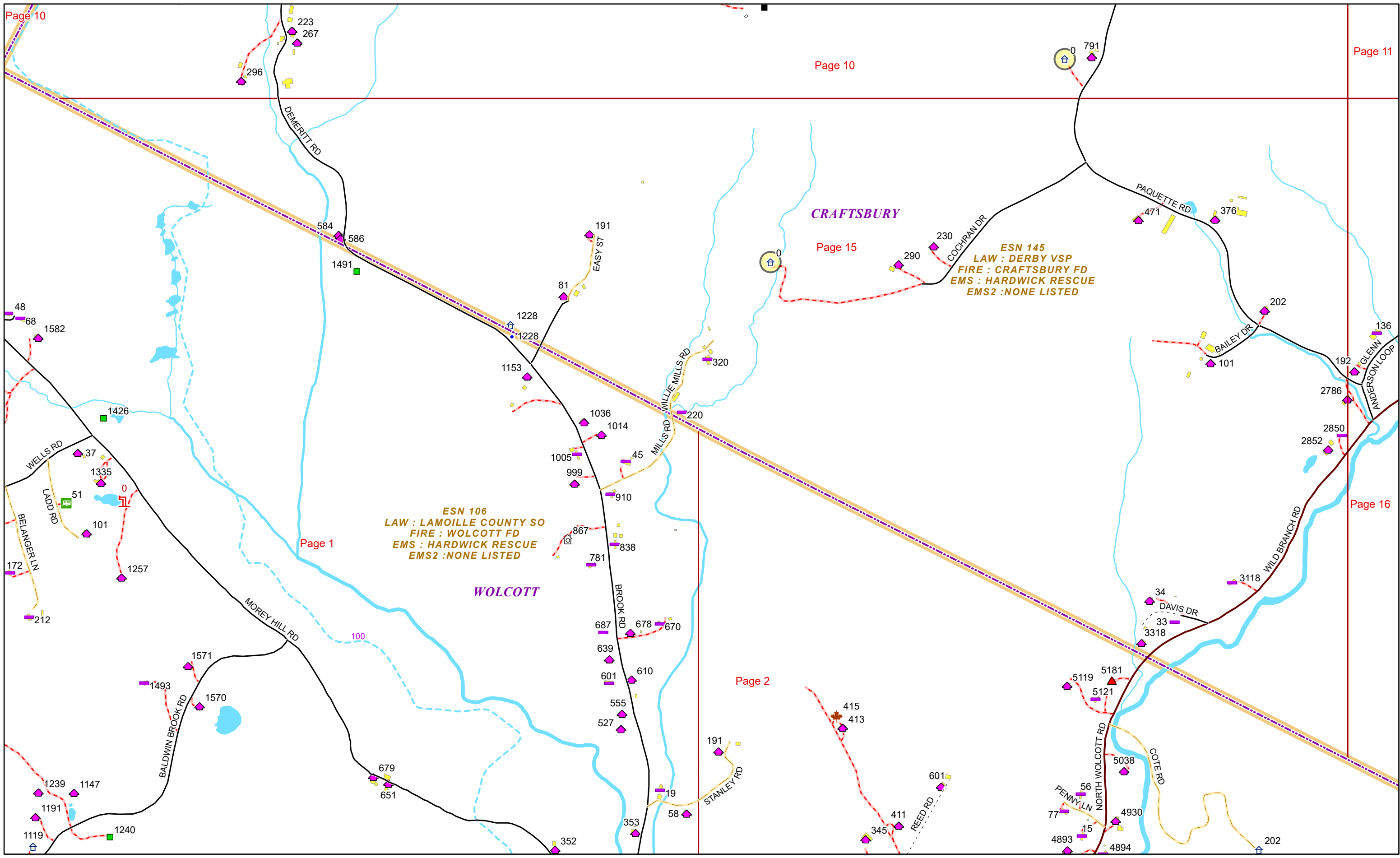
Page: 14

CRAFTSBURY

ESN 145
LAW : DERBY VSP
FIRE : CRAFTSBURY FD
EMS : HARDWICK RESCUE
EMS2 : NONE LISTED

ESN 106
LAW : LAMOILLE COUNTY SO
FIRE : WOLCOTT FD
EMS : HARDWICK RESCUE
EMS2 : NONE LISTED

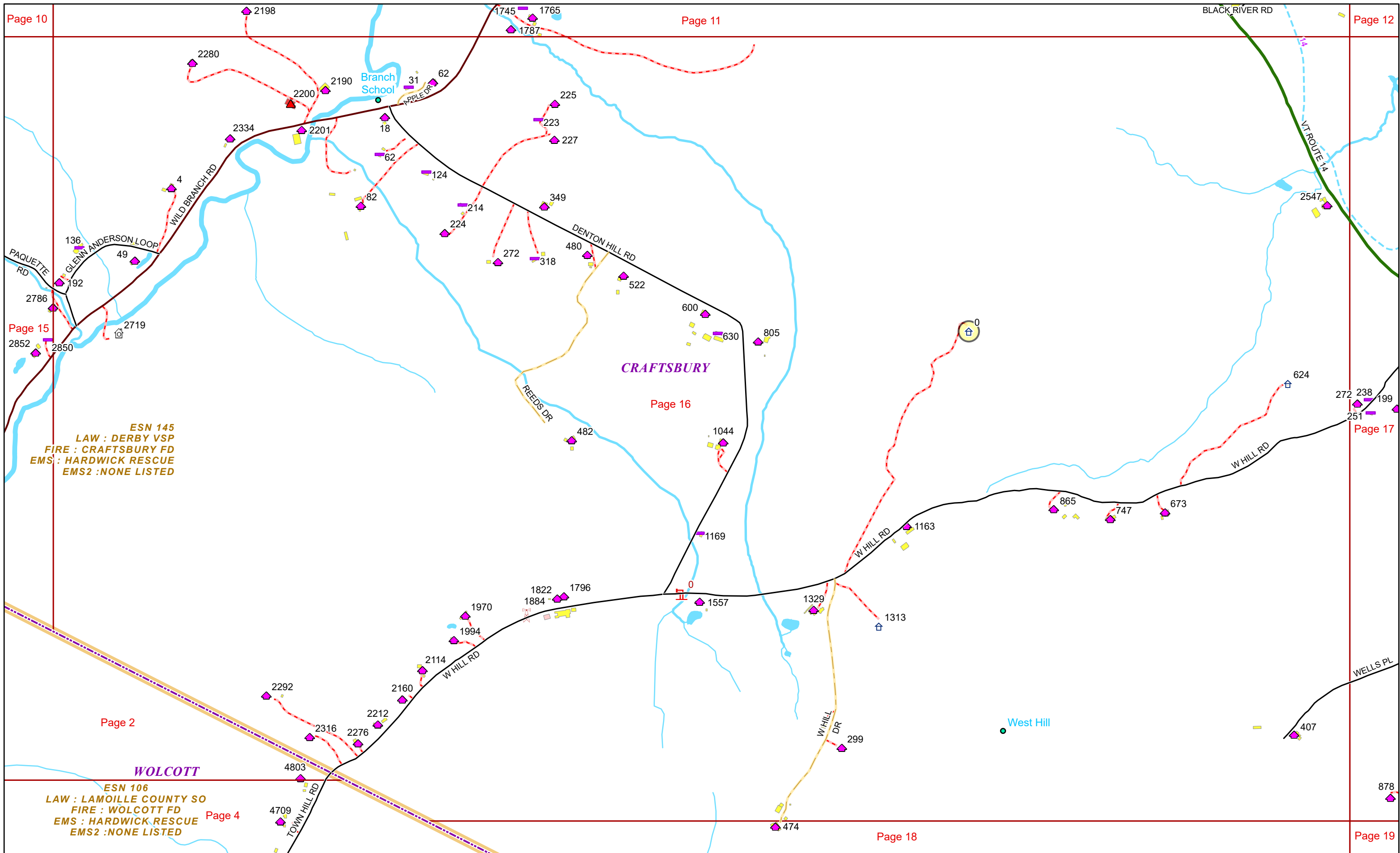
WOLCOTT



1 inch equals 750 feet

5/24/2024

CRAFTSBURY



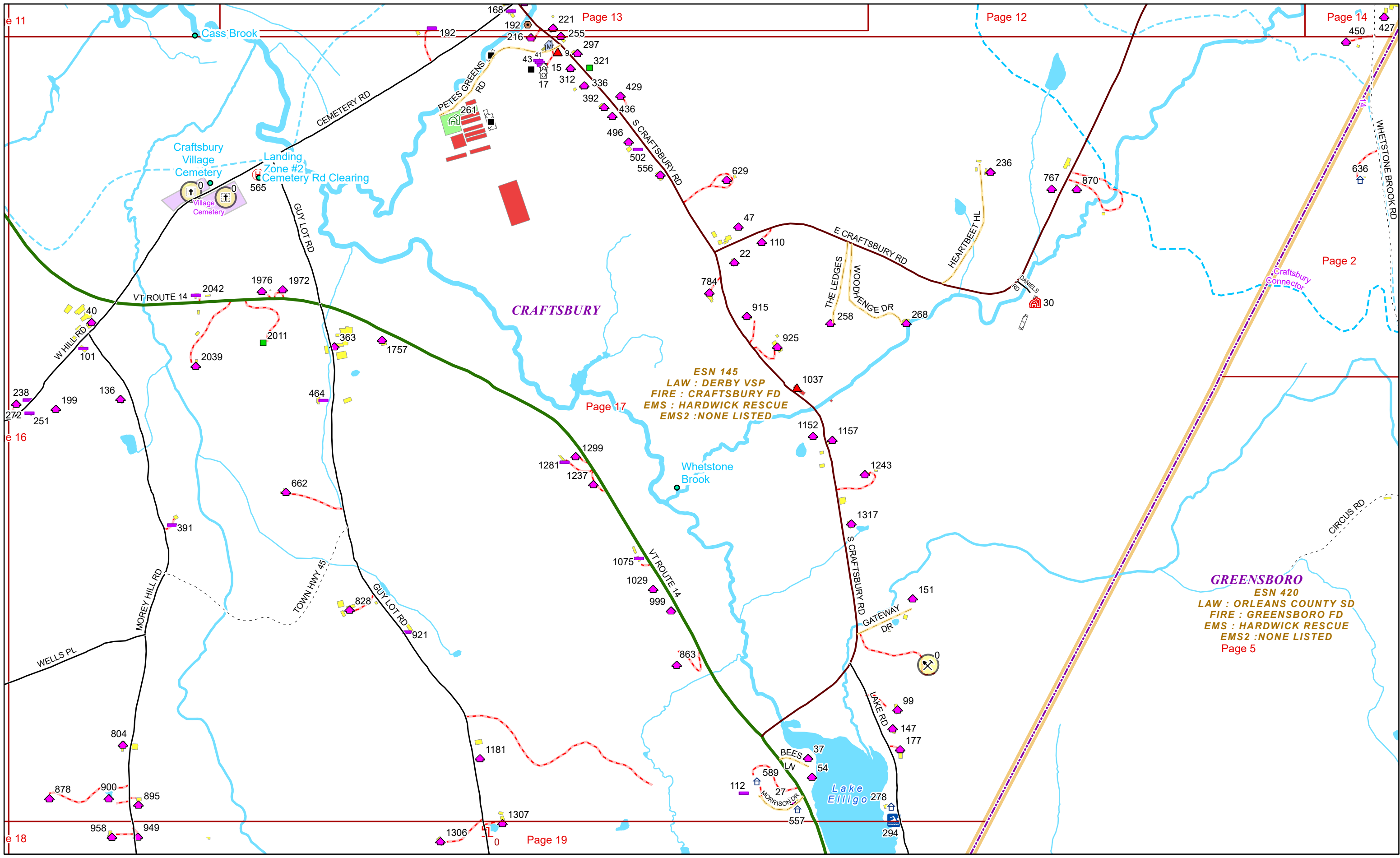
ESN 145
 LAW : DERBY VSP
 FIRE : CRAFTSBURY FD
 EMS : HARDWICK RESCUE
 EMS2 : NONE LISTED

ESN 106
 LAW : LAMOILLE COUNTY SO
 FIRE : WOLCOTT FD
 EMS : HARDWICK RESCUE
 EMS2 : NONE LISTED



5/24/2024

CRAFTSBURY



e 11

e 16

e 18

Page 13

Page 12


Page 14

Page 17

Page 2

CRAFTSBURY

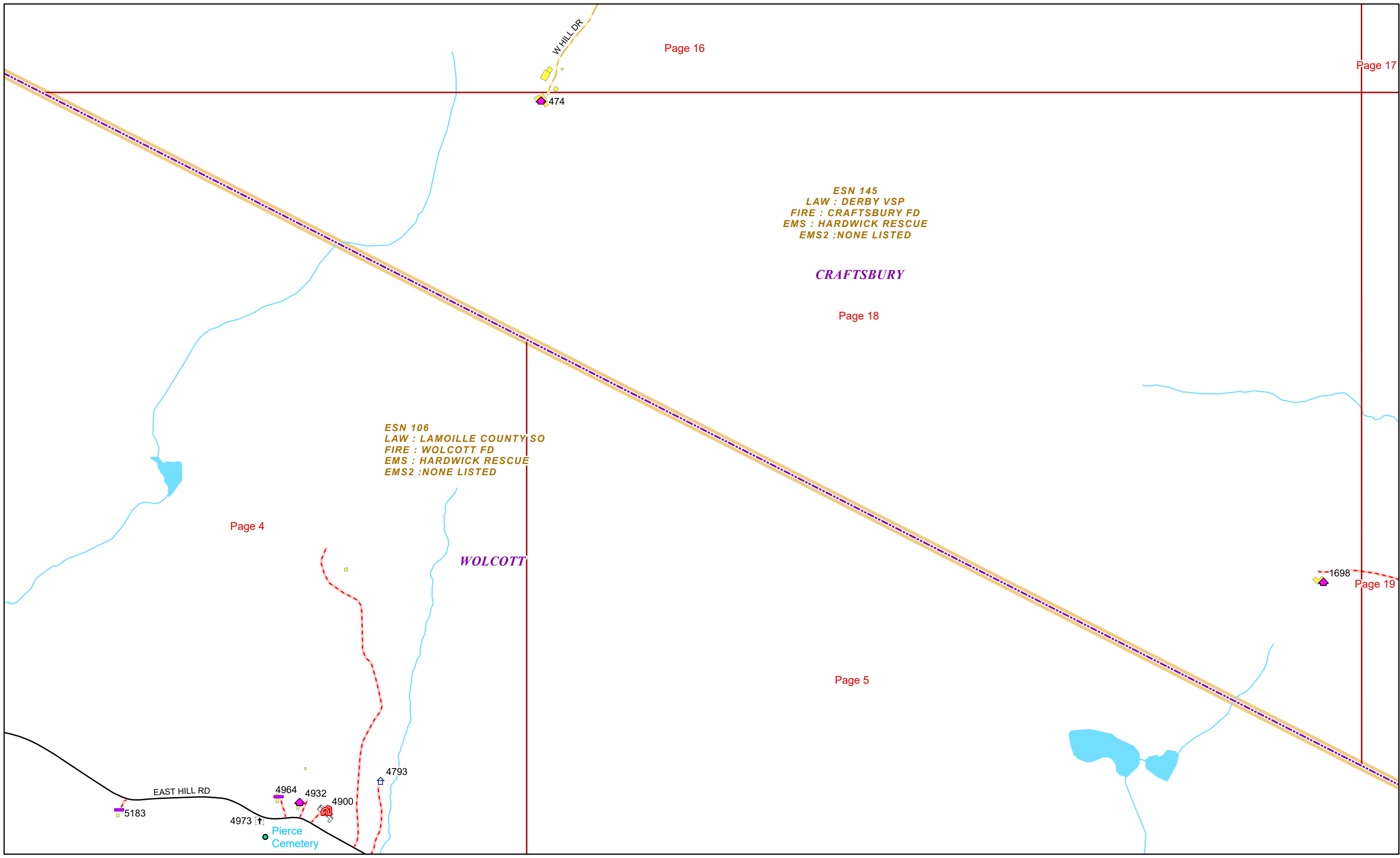
GREENSBORO



5/24/2024

CRAFTSBURY

Page: 17



ESN 145
LAW : DERBY VSP
FIRE : CRAFTSBURY FD
EMS : HARDWICK RESCUE
EMS2 : NONE LISTED

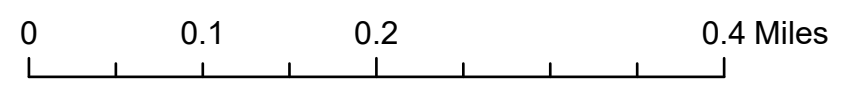
CRAFTSBURY

ESN 106
LAW : LAMOILLE COUNTY SO
FIRE : WOLCOTT FD
EMS : HARDWICK RESCUE
EMS2 : NONE LISTED

WOLCOTT

EAST HILL RD

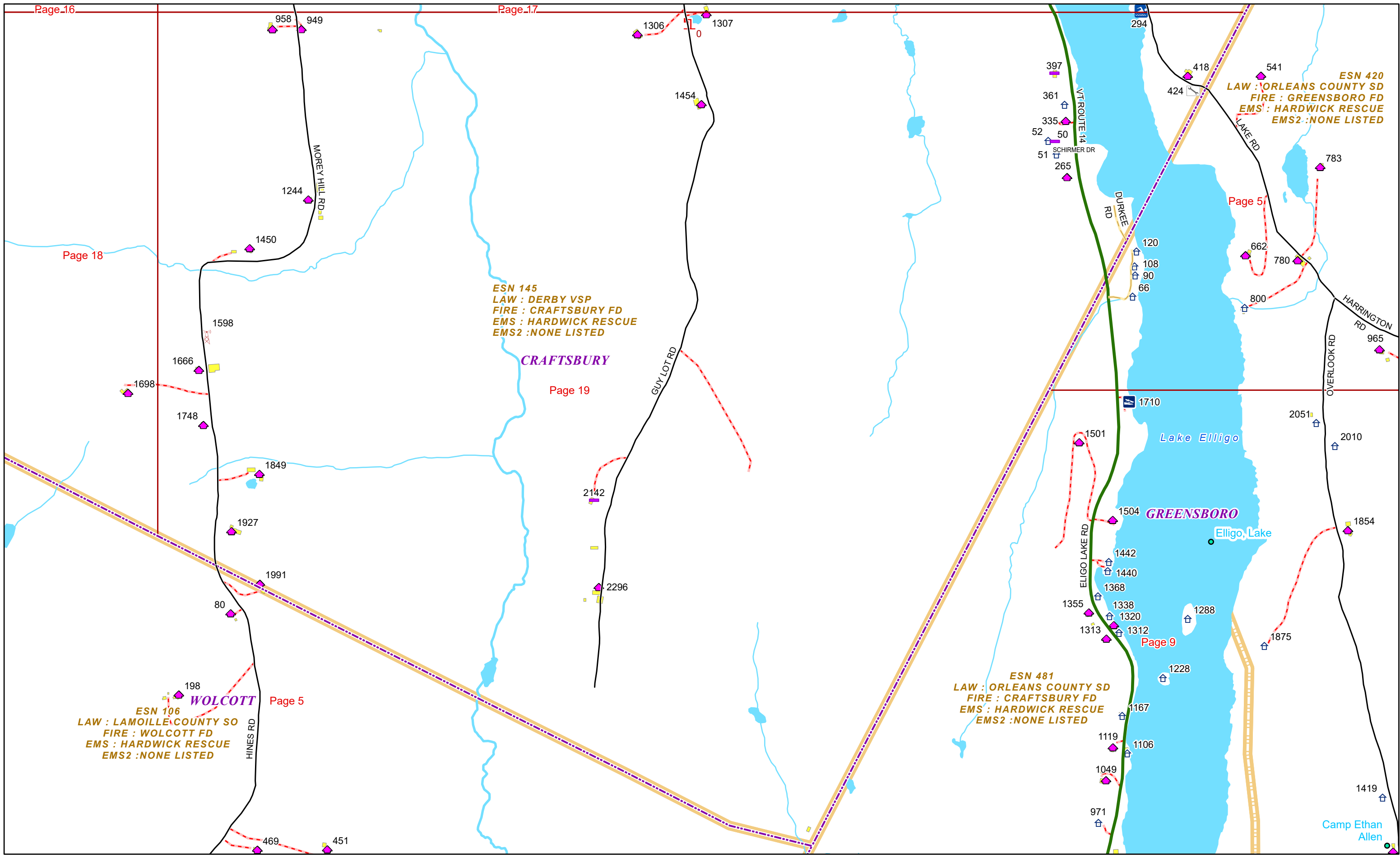
Pierce Cemetery



1 inch equals 583 feet

5/24/2024

CRAFTSBURY




Page 18

Page 5

Page 19

Page 9



1 inch equals 750 feet

5/24/2024

CRAFTSBURY