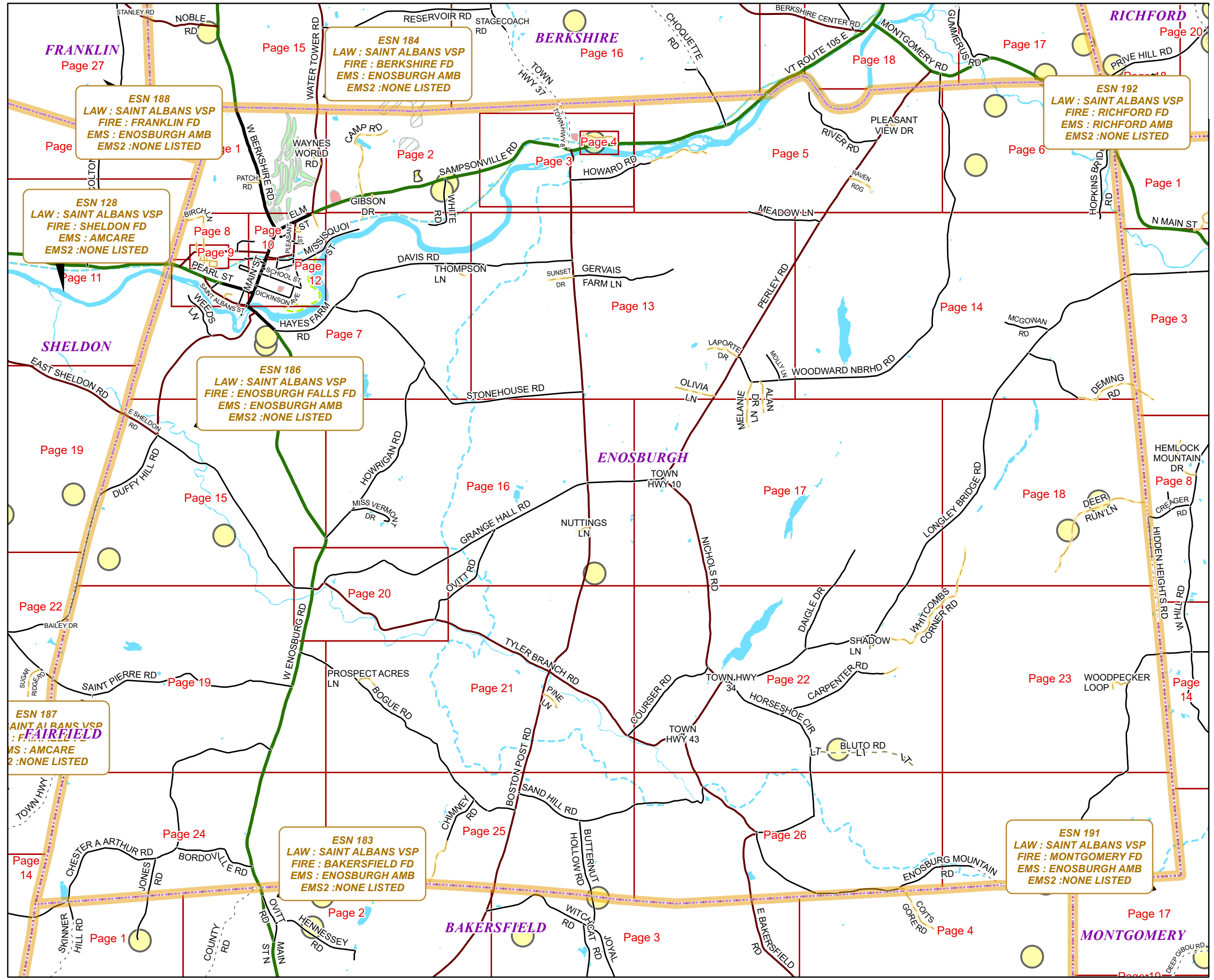


ENOSBURGH




E911 Mapbook with GIS Data
Use constraints: The 911 related data layers (Esites, Landmarks, Roads, Driveways, Footprints, Atlas Sheets, ESZ, etc.) were developed and designed for 911 purposes only. The user should understand that the nature of the 911 data layers means they are never complete. Each municipal government is responsible for maintenance of the 911 database. Other data (non-911 related) used in the Vermont 911 Mapbook is acquired from the Vermont Center for Geographic Information (VCGI) (vcgi.vermont.gov) and other Vermont organizations.

Disclaimer:
This Vermont 911 Mapbook and Public GIS data is for general reference only. Data layers that appear on the map may or may not be accurate, current, or otherwise reliable. The Enhanced 911 Board and the State of Vermont make no representations of any kind, including but not limited to the warranties of merchantability or fitness for a particular use, nor are any such warranties to be implied with respect to the GIS data and Mapbook.

For questions/updates, contact:
Vermont Enhanced 911 Board
6 Baldwin St – 2nd Floor
Montpelier VT 05633-7960

Phone: 802-828-4911
Email: e911.info@vermont.gov
Web site: e911.vermont.gov

5/24/2024



Legend

Roads

-  Interstate Highway
-  US Highway
-  State Highway
-  Town Highway Class 1
-  Town Highway Class 2
-  Town Highway Class 3
-  Town Highway Class 4
-  Private
-  Driveway
-  Discontinued Road
-  Legal Trail
-  Ferry
-  Military - no public access
-  National Forest Highway
-  State Forest Highway
-  Proposed

Building Footprints

Generalized Category

-  Accessory Building
-  Commercial
-  Community/Recreational
-  Development
-  Educational
-  Emergency Service
-  Farm
-  Governmental
-  House of Worship
-  Industrial
-  Medical
-  Mix Use
-  Multi-Residential
-  Single Residential
-  Transportation
-  Other
-  Utility

Area Footprints

-  Airport
-  Solar Field
-  Alpine Trail Easiest
-  Alpine Trail Intermediate
-  Alpine Trail Advanced
-  Alpine Trail Expert
-  Alpine Glade Marked
-  Alpine Glade Not Marked
-  Farm
-  Golf Course
-  Other/Cemetery
-  Park
-  Quarry
-  Shopping Center
-  Stadium/Arena

Hydrants

-  Municipal Hydrant
-  Private Hydrant
-  Pressurized Hydrant
-  Drafting Site
-  Dry Hydrant




Landmark

-  Landmark

Trails

-  Undefined
-  ATV Trail
-  Bike Path
-  Hiking Trail
-  Mountain Bike Trail
-  Multi-Use Trail Motorized
-  Multi-Use Trail Non-Motorized
-  Ski Trail
-  Snowmobile Trail

Boundaries

-  Town Line
-  Emergency Service Zone (ESZ)
-  Atlas Page



























Addressing Error





























-  Orange - Duplicated Addressed Building
-  Yellow - Unnumbered Building





























Legend





























ESITES




























SITETYPE

-  **COMMERCIAL
-  **CULTURAL
-  **EDUCATIONAL
-  **GOVERNMENT
-  **INDUSTRIAL
-  **OTHER COMMERCIAL
-  **PUBLIC GATHERING
-  **UTILITY
-  ABANDONED
-  ACCESS POINT
-  ACCESSORY BARN
-  ACCESSORY BUILDING
-  AIR SUPPORT / MAINTENANCE FACILITY
-  AIR TRAFFIC CONTROL CENTER / COMMAND CENTER
-  AIRPORT TERMINAL
-  AMBULANCE SERVICE
-  AUDITORIUM / CONCERT HALL / THEATER / OPERA HOUSE
-  BANK
-  BOAT RAMP / DOCK
-  BORDER CROSSING
-  BORDER PATROL
-  BREWERY
-  BUS STATION / DISPATCH FACILITY
-  CAMP
-  CAMPGROUND
-  CEMETERY

-  CITY / TOWN HALL
-  COAST GUARD
-  COLLEGE / UNIVERSITY
-  COMMERCIAL CONSTRUCTION SERVICE
-  COMMERCIAL FARM
-  COMMERCIAL GARAGE
-  COMMERCIAL W/RESIDENCE
-  COMMUNICATION BOX
-  COMMUNICATION TOWER
-  COMMUNITY / RECREATION FACILITY
-  CONDOMINIUM
-  COURT HOUSE
-  CUSTOMS SERVICE
-  DAY CARE FACILITY
-  DEVELOPMENT SITE
-  EBS TOWER
-  EMERGENCY PHONE / CALLBOX
-  FAIR / EXHIBITION/ RODEO GROUNDS
-  FERRY TERMINAL / DISPATCH FACILITY
-  FIRE STATION
-  FISH FARM / HATCHERY
-  FITNESS FACILITY
-  FOOD DISTRIBUTION CENTER
-  GAS STATION
-  GATED W/BUILDING
-  GATED W/O BUILDING
-  GOLF COURSE
-  GRAVEL PIT / QUARRY / MINE

-  GREENHOUSE / NURSERY
-  GROCERY STORE
-  HARBOR / MARINA
-  HAZARDOUS MATERIALS FACILITY
-  HAZARDOUS STORAGE FACILITY
-  HEALTH CLINIC
-  HELIPAD / HELIPORT / HELISPOT
-  HISTORIC SITE / POINT OF INTEREST
-  HOSPITAL / MEDICAL CENTER
-  HOUSE OF WORSHIP
-  HYDROELECTRIC FACILITY
-  ICE ARENA
-  INSTITUTIONAL RESIDENCE / DORM / BARRACKS
-  LANDFILL
-  LAW ENFORCEMENT
-  LIBRARY
-  LODGING B&B / HOTEL / MOTEL / INN
-  LOOKOUT TOWER
-  LUMBER MILL / SAW MILL
-  MANUFACTURING FACILITY
-  MOBILE HOME
-  MORGUE
-  MULTI-FAMILY DWELLING
-  MUSEUM
-  NATIONAL GUARD /
-  NUCLEAR FACILITY
-  NURSING HOME / LONG TERM CARE
-  OFFICE BUILDING

-  OIL / GAS FACILITY
-  OTHER
-  OTHER RESIDENTIAL
-  OUTPATIENT CLINIC
-  PARK AND RIDE / COMMUTER
-  PHARMACY
-  PICNIC AREA
-  POST OFFICE
-  PRISON / CORRECTIONAL FACILITY
-  PRIVATE AND EXPRESS SHIPPING FACILITY
-  PSAP
-  PUBLIC BEACH
-  PUBLIC TELEPHONE
-  PUBLIC WATER SUPPLY INTAKE
-  PUBLIC WATER SUPPLY WELL
-  PUMP STATION
-  RACE TRACK / DRAGSTRIP
-  RAILROAD STATION
-  RESIDENTIAL FARM
-  REST STOP / ROADSIDE PARK
-  RESTAURANT
-  RETAIL FACILITY
-  RV HOOKUP
-  SCHOOL K / 12
-  SEASONAL HOME
-  SHOOTING RANGE
-  SINGLE FAMILY DWELLING
-  SKI AREA / ALPINE

-  SOLAR FACILITY
-  SPORTS ARENA /
-  STATE CAPITOL
-  STATE GARAGE
-  STATE GOVERNMENT FACILITY
-  STATE PARK
-  STORAGE UNITS
-  SUBSTATION
-  SUGARHOUSE
-  TEMPORARY STRUCTURE
-  TOWN GARAGE
-  TOWN OFFICE
-  TRAILHEAD
-  TRANSFER STATION
-  UNKNOWN
-  US FOREST FACILITY
-  US GOVERNMENT FACILITY
-  UTILITY POLE W/PHONE
-  VETERINARY HOSPITAL / CLINIC
-  VISITOR / INFORMATION CENTER
-  WAREHOUSE
-  WASTE / BIOMASS FACILITY
-  WASTEWATER TREATMENT PLANT
-  WATER TANK
-  WATER TOWER
-  WIND FACILITY / WIND TOWER
-  YOUTH CAMP

ENOSBURGH Road Name Index

ROAD NAME	PAGE(S)
ALAN DR	13,17
ARCHAMBAULT ST	10,12
BIRCH LN	8,9
BISMARK ST	8,10,12
BLUTO RD	22
BOGUE RD	19,21,25
BORDOVILLE RD	24
BOSTON POST RD	2,3,13,16,21,25
BUTTERNUT HOLLOW RD	25
CAMP RD	2
CARPENTER RD	22
CENTER ST	11
CHAMPLAIN ST	10
CHESTER A ARTHUR RD	19,24
CHIMNEY RD	25
CHOQUETTE RD	5
CHURCH ST	11,12
COITS GORE RD	26
COURSER RD	21,22
DAIGLE DR	17,22
DAIRY CENTER LN	4
DAVIS RD	7,13
DEER RUN LN	18
DEMING RD	14,18
DEPOT ST	10

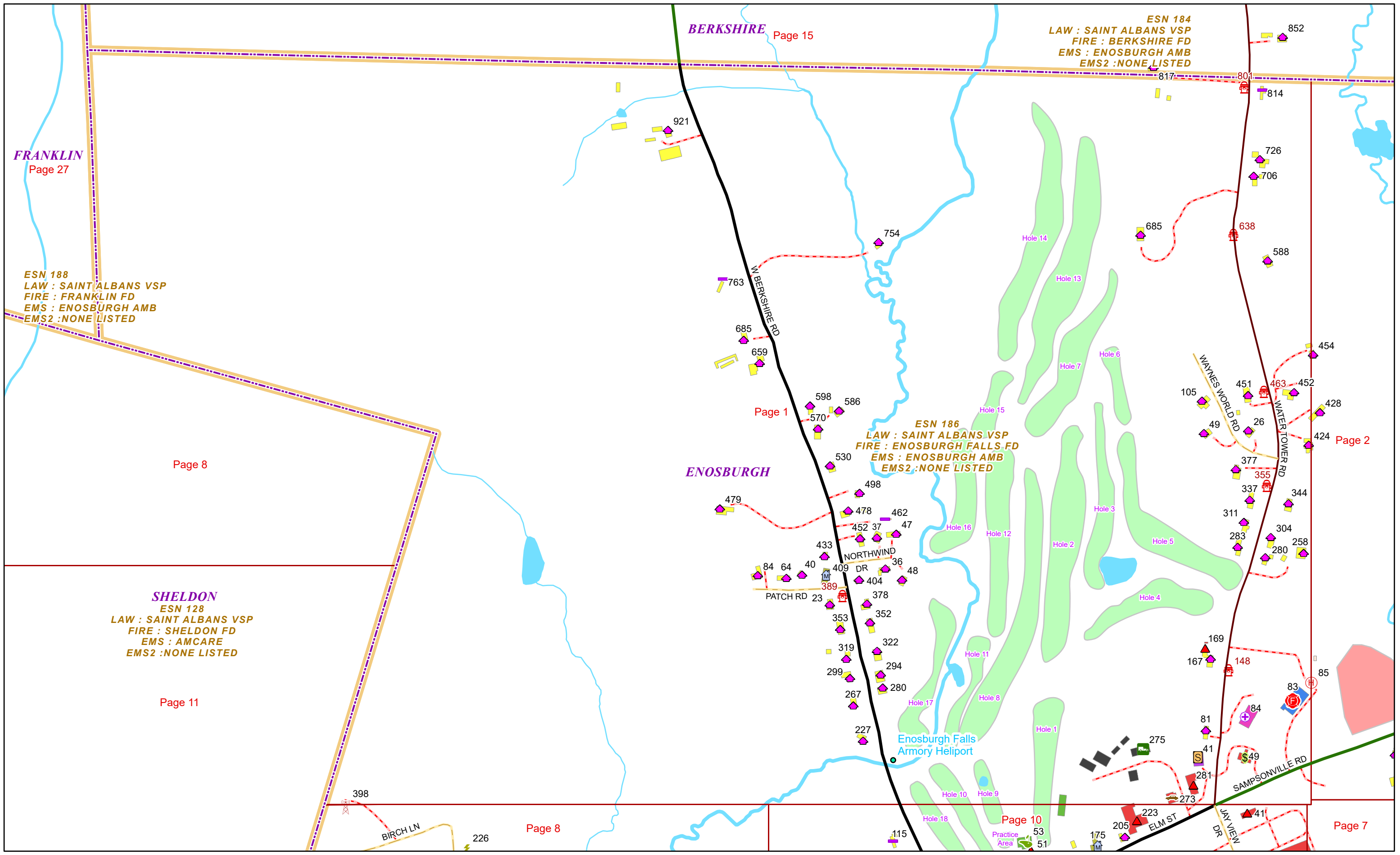
ROAD NAME	PAGE(S)
DICKINSON AVE	12
DUFFY HILL RD	7,15,19
E BAKERSFIELD RD	26
E SHELDON RD	15
EAST ST	10
ELM ST	10
ENOSBURG MOUNTAIN RD	23,26,27
FIFTH ST	9
FIRST ST	9
FOURTH ST	9
GERVAIS FARM LN	13
GIBSON DR	2,7
GRANGE HALL RD	16,20
HAYES FARM RD	7
HIDDEN HEIGHTS RD	18,23
HOPKINS BRIDGE RD	6,14
HORSESHOE CIR	22,26
HOWARD RD	2,3,5
HOWRIGAN RD	7,16
JAY VIEW DR	10
JONES RD	24
KENNISON DR	10
LAPORTE DR	13
LAROSE LN	8,9
LONGLEY BRIDGE RD	14,17,18,22

ROAD NAME	PAGE(S)
MAIN ST	10,11,12
MAIN ST N	24
MAPLE PARK	11,12
MCGOWAN RD	14
MEADOW LN	5,13,14
MELANIE LN	13,17
MEMORIAL FIELDS LN	4
MISS VERMONT DR	16
MISSISQUOI ST	7,10,12
MOLLY LN	13
MONTGOMERY RD	6
NICHOLS RD	16,17,22
NORTHWIND DR	1
NUTTINGS LN	16
OLIVIA LN	13
ORCHARD ST	8,9,10,11
OVITT RD	16,20,21
PATCH RD	1
PEARL ST	7,11,12
PERLEY RD	5,13,14,17
PINE LN	21
PLEASANT ST	10,12
PLEASANT VIEW DR	5
PRIVE HILL RD	6
PROSPECT ACRES LN	21

ENOSBURGH Road Name Index

ROAD NAME	PAGE(S)
RAILROAD ST	10,12
RAVEN RDG	5
RIVER RD	5
SAINT ALBANS ST	11
SAINT PIERRE RD	19
SAMPSONVILLE RD	1,2,3,4,5,10
SAND HILL RD	25,26
SCHOOL ST	12
SECOND ST	9
SEVENTH ST	9
SHADOW LN	22
SIXTH ST	9
SKINNER HILL RD	24
SOUTHWIND DR	11
STEBBINS ST	12
STONEHOUSE RD	7,13,16
SUNSET DR	13
THIRD ST	9
THOMPSON LN	7
TOWN HWY 10	17
TOWN HWY 23	16
TOWN HWY 34	22
TOWN HWY 37	19
TOWN HWY 42	25
TOWN HWY 43	22

ROAD NAME	PAGE(S)
TOWN HWY 44	26
TOWN HWY 8	2,3
TYLER BRANCH RD	15,19,20,21,22
VALENTINE DR	8,10
VILLAGE DR	7,8,11
W BERKSHIRE RD	1,10
W ENOSBURG RD	7,8,11,15,16,19,20,24
WATER TOWER RD	1,10
WAYNES WORLD RD	1
WEEDS LN	7,11
WHITCOMBS CORNER RD	18,22,23
WHITE RD	2,7
WOODPECKER LOOP	23
WOODWARD NBRHD RD	5,6,13,14



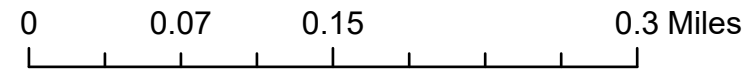
FRANKLIN
Page 27

ENOSBURGH

BERKSHIRE Page 15

SHELDON
ESN 128
LAW : SAINT ALBANS VSP
FIRE : SHELDON FD
EMS : AMCARE
EMS2 : NONE LISTED

ESN 188
LAW : SAINT ALBANS VSP
FIRE : FRANKLIN FD
EMS : ENOSBURGH AMB
EMS2 : NONE LISTED



1 inch equals 500 feet

5/24/2024

ENOSBURGH

Page 8

Page 1

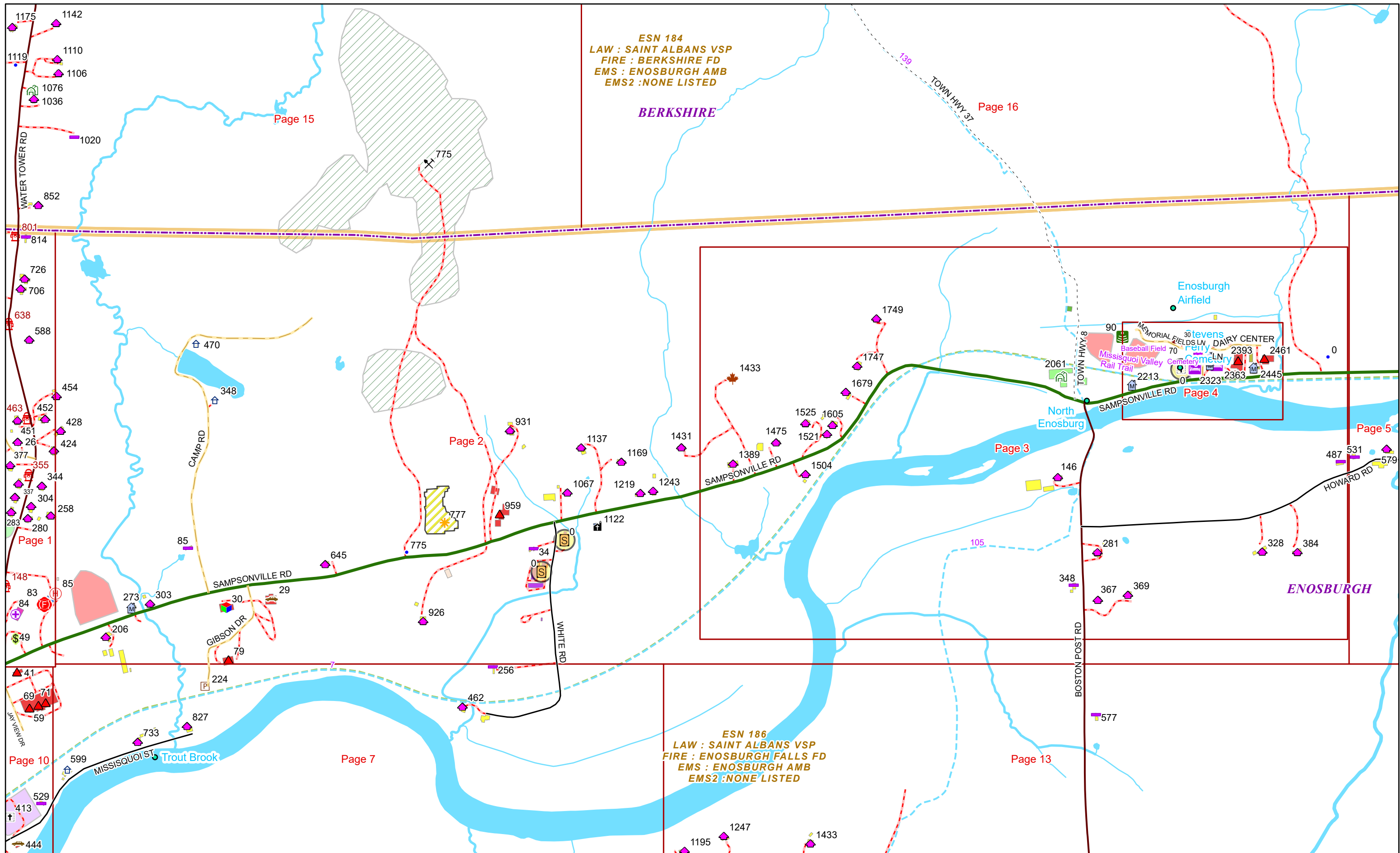
Page 2

Page 11

Page 8

Page 10

Page 7

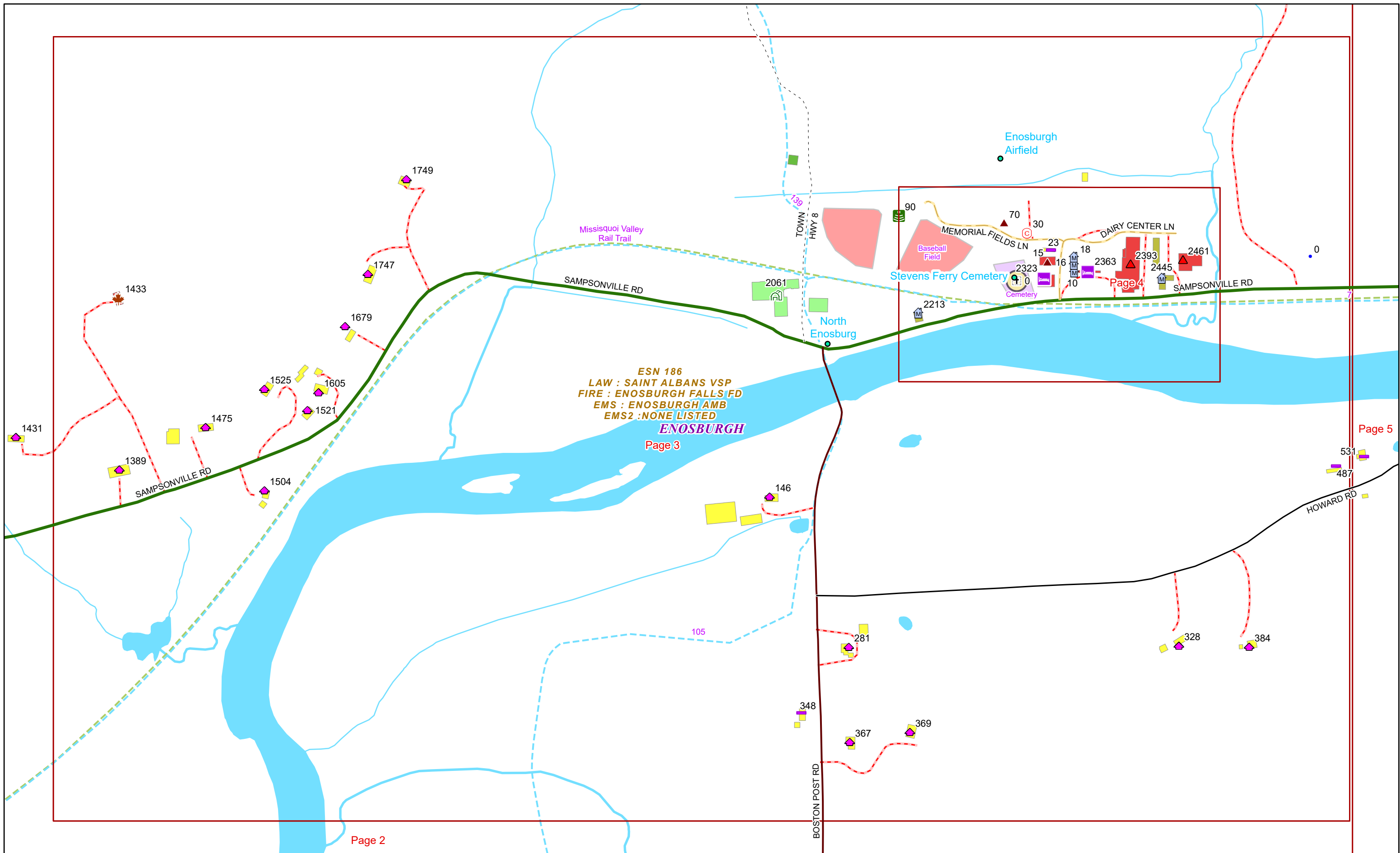


0 0.15 0.3 0.6 Miles 1 inch equals 833 feet

5/24/2024


ENOSBURGH

Page: 2



Enosburgh Airfield
 MEMORIAL FIELDS LN
 Dairy Center Ln
 Baseball Field
 Stevens Ferry Cemetery
 Cemetery
 90 70 30 23 15 16 18 10 2363 2393 2445 2461 2213 2323 10

ESN 186
 LAW : SAINT ALBANS VSP
 FIRE : ENOSBURGH FALLS FD
 EMS : ENOSBURGH AMB
 EMS2 : NONE LISTED
ENOSBURGH
 Page 3



5/24/2024

ENOSBURGH

Page: 3



Baseball Field

MEMORIAL FIELDS LN

70

30

23

15

18

16

10

ENOSBURGH

Page 4

DAIRY CENTER LN

2393

2461

Stevens Ferry Cemetery

Cemetery

2323

ESN 186
 LAW : SAINT ALBANS VSP
 FIRE : ENOSBURGH FALLS FD
 EMS : ENOSBURGH AMB
 EMS2 : NONE LISTED

2445

SAMPSONVILLE RD

Missisquoi Valley Rail Trail

SAMPSONVILLE RD

7




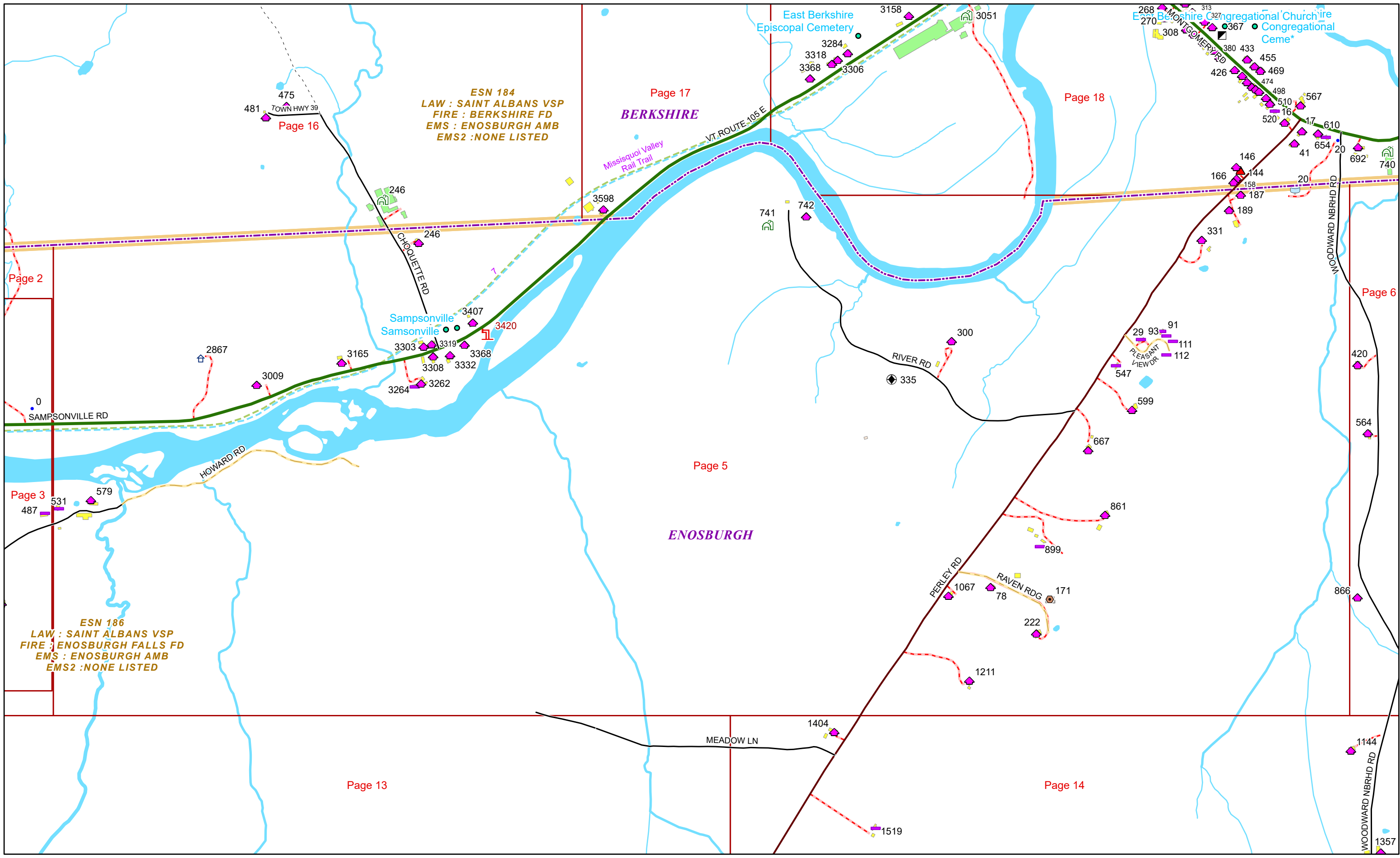
0 0.01 0.03 0.05 Miles

1 inch equals 83 feet

5/24/2024

ENOSBURGH

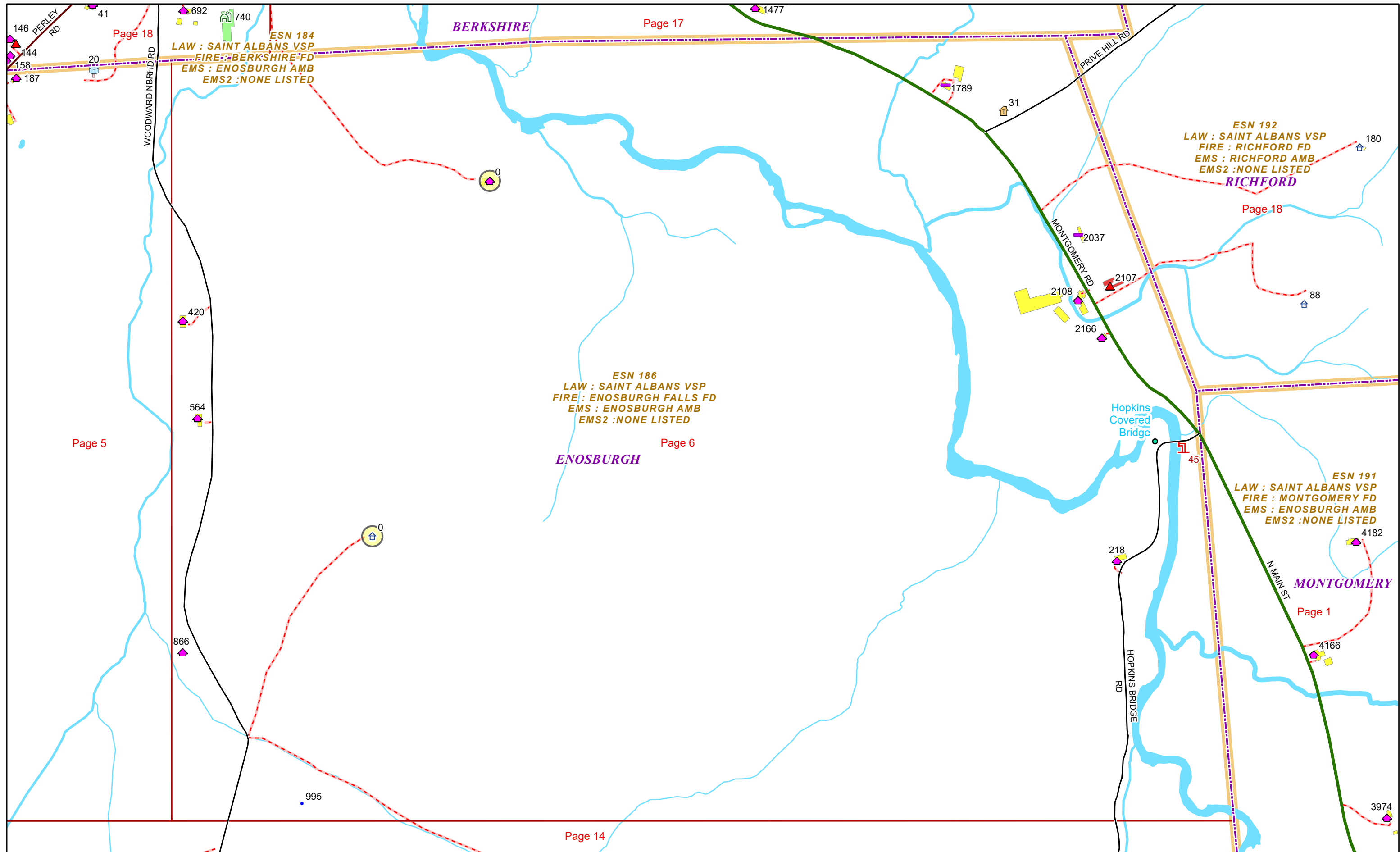
Page: 4



5/24/2024

ENOSBURGH

Page: 5



ESN 184
LAW : SAINT ALBANS VSP
FIRE : BERKSHIRE FD
EMS : ENOSBURGH AMB
EMS2 : NONE LISTED

ESN 186
LAW : SAINT ALBANS VSP
FIRE : ENOSBURGH FALLS FD
EMS : ENOSBURGH AMB
EMS2 : NONE LISTED

ESN 192
LAW : SAINT ALBANS VSP
FIRE : RICHFORD FD
EMS : RICHFORD AMB
EMS2 : NONE LISTED

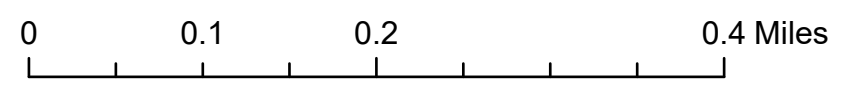
ESN 191
LAW : SAINT ALBANS VSP
FIRE : MONTGOMERY FD
EMS : ENOSBURGH AMB
EMS2 : NONE LISTED

BERKSHIRE

ENOSBURGH

RICHFORD

MONTGOMERY

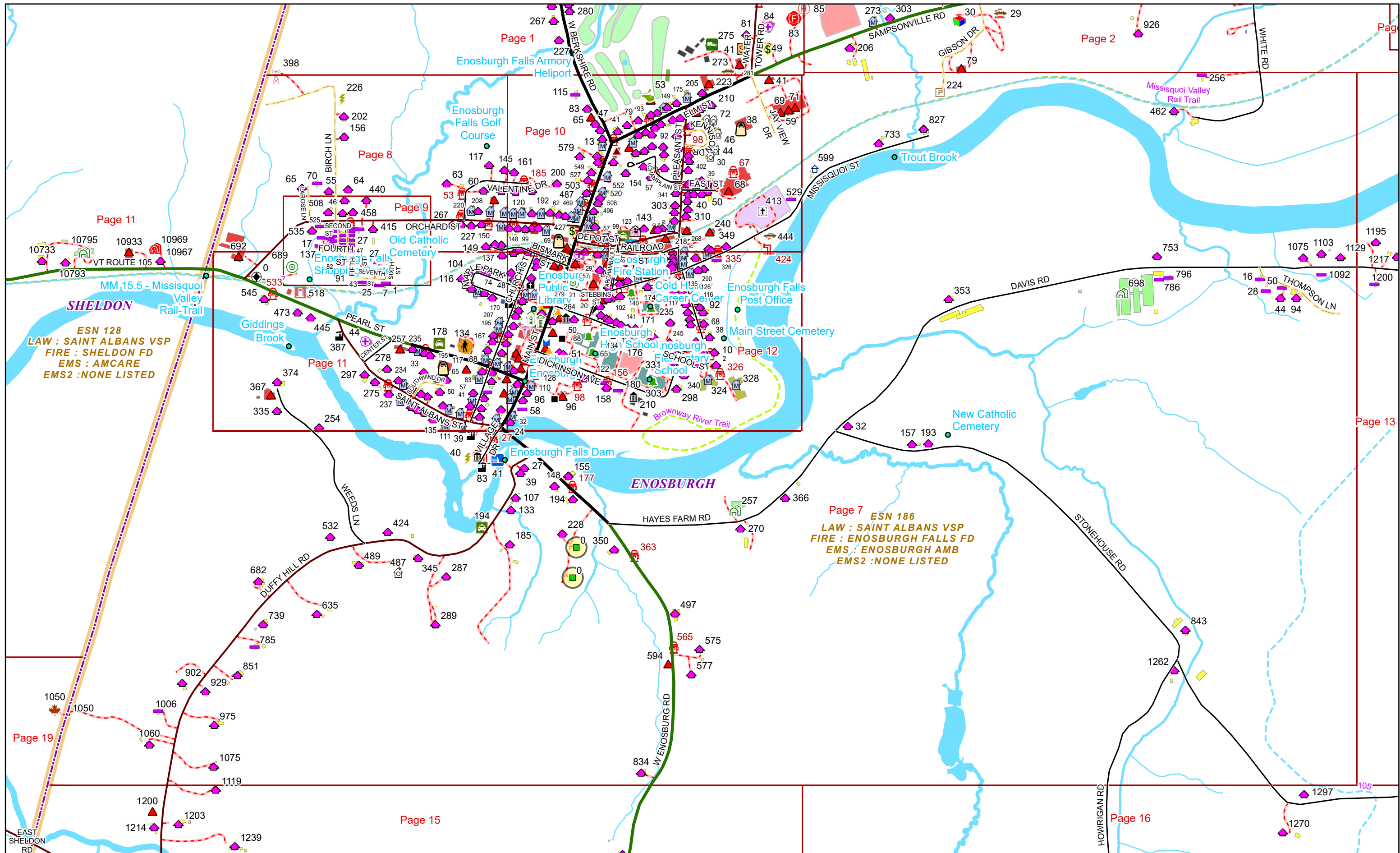


1 inch equals 583 feet

5/24/2024

ENOSBURGH

Page: 6



Page 11
ESN 128
LAW : SAINT ALBANS VSP
FIRE : SHELDON FD
EMS : AMCARE
EMS2 : NONE LISTED

Page 7
ESN 186
LAW : SAINT ALBANS VSP
FIRE : ENOSBURGH FALLS FD
EMS : ENOSBURGH AMB
EMS2 : NONE LISTED



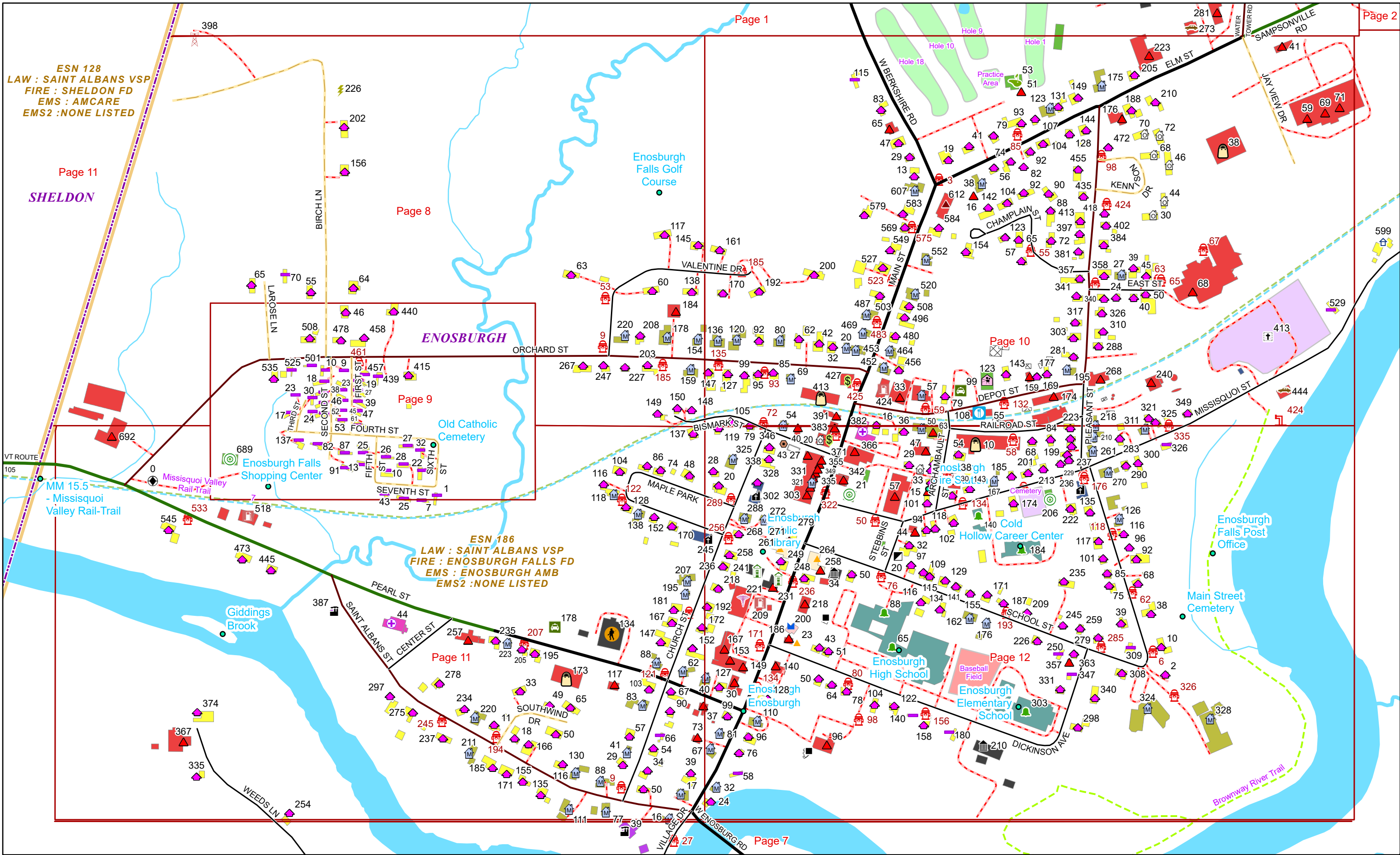
0 0.15 0.3 0.6 Miles

1 inch equals 917 feet

5/24/2024

ENOSBURGH

Page: 7



ESN 128
LAW : SAINT ALBANS VSP
FIRE : SHELDON FD
EMS : AMCARE
EMS2 : NONE LISTED

ENOSBURGH

ESN 186
LAW : SAINT ALBANS VSP
FIRE : ENOSBURGH FALLS FD
EMS : ENOSBURGH AMB
EMS2 : NONE LISTED

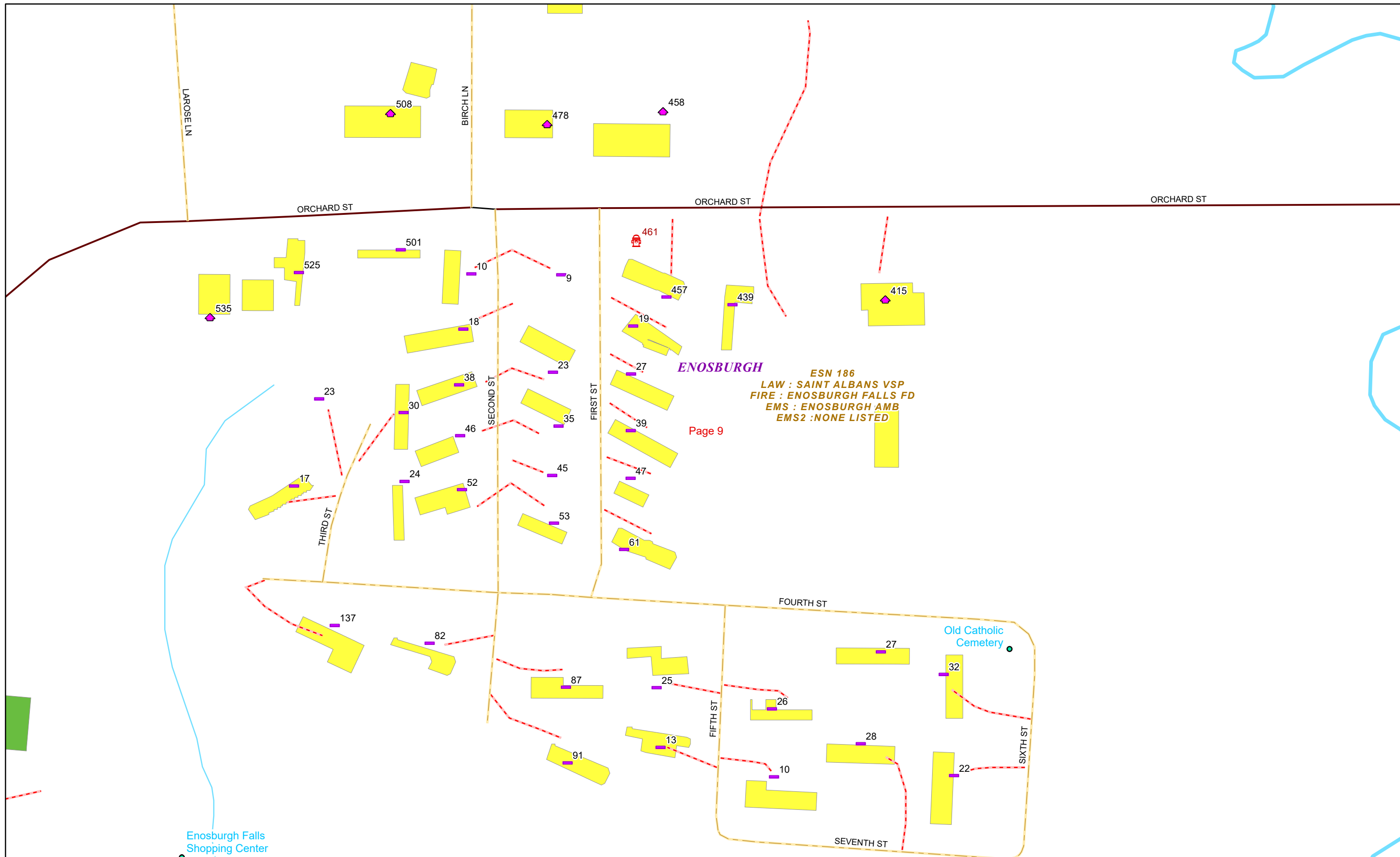


0 0.07 0.15 0.3 Miles 1 inch equals 417 feet

5/24/2024

ENOSBURGH

Page: 8



ENOSBURGH

ESN 186
 LAW : SAINT ALBANS VSP
 FIRE : ENOSBURGH FALLS FD
 EMS : ENOSBURGH AMB
 EMS2 : NONE LISTED

Page 9

Enosburgh Falls Shopping Center

Old Catholic Cemetery




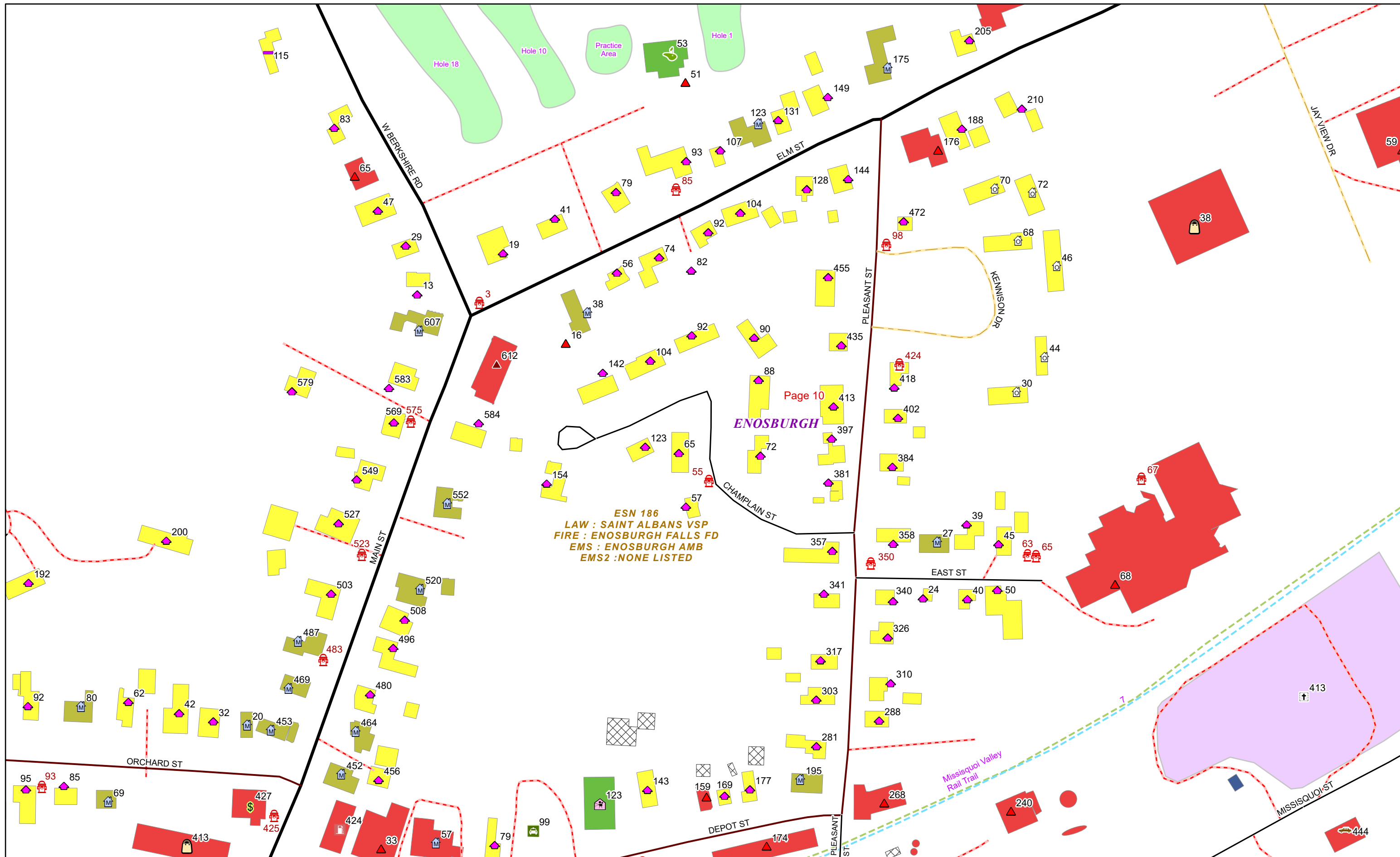
0 0.01 0.03 0.05 Miles

1 inch equals 83 feet

5/24/2024

ENOSBURGH

Page: 9

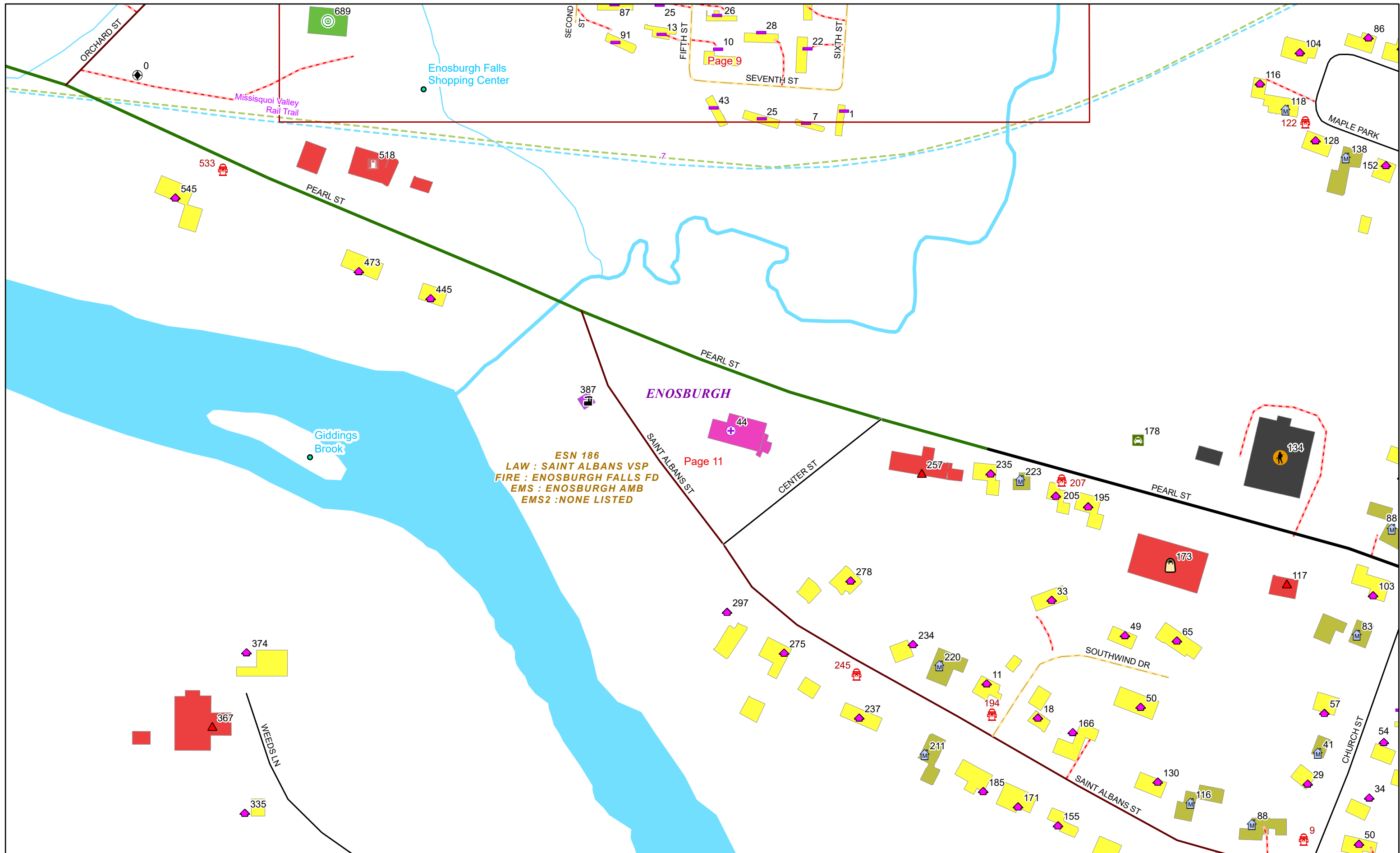


1 inch equals 167 feet

5/24/2024

ENOSBURGH

Page: 10



ESN 186
LAW : SAINT ALBANS VSP
FIRE : ENOSBURGH FALLS FD
EMS : ENOSBURGH AMB
EMS2 : NONE LISTED

Page 9

Page 11

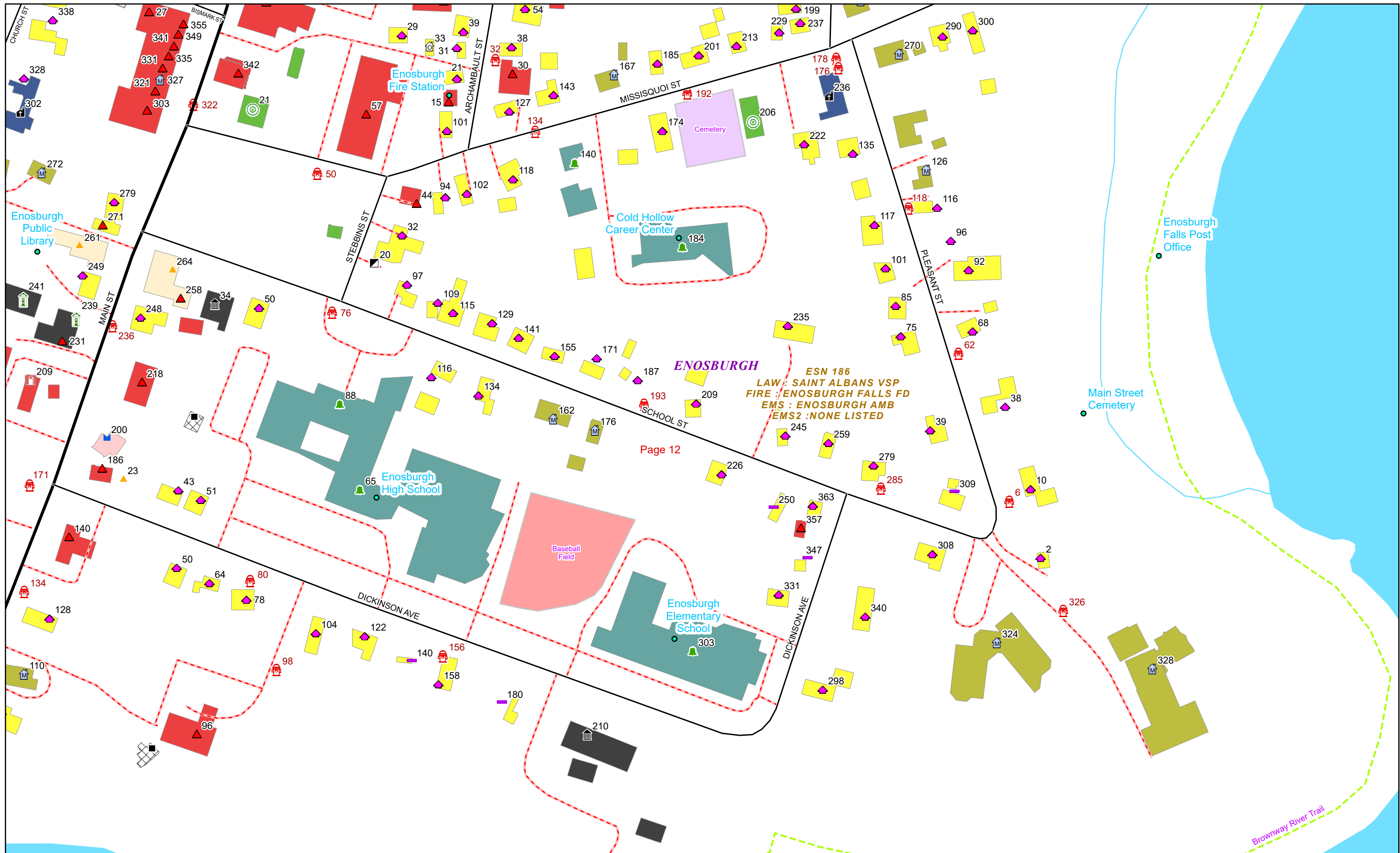


0 0.03 0.06 0.11 Miles


1 inch equals 167 feet

5/24/2024

ENOSBURGH



Page 12

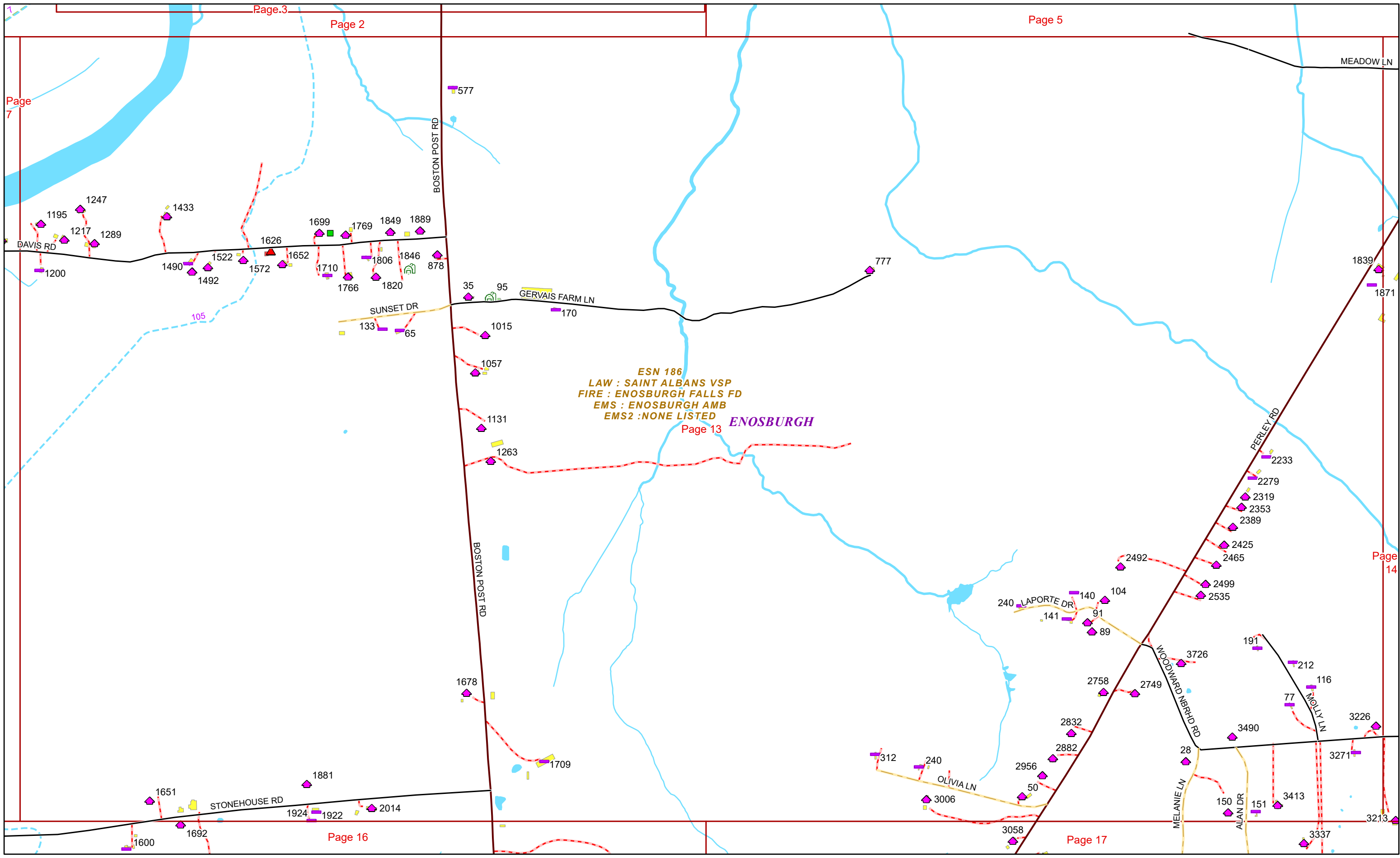


1 inch equals 167 feet

5/24/2024


ENOSBURGH

Page: 12



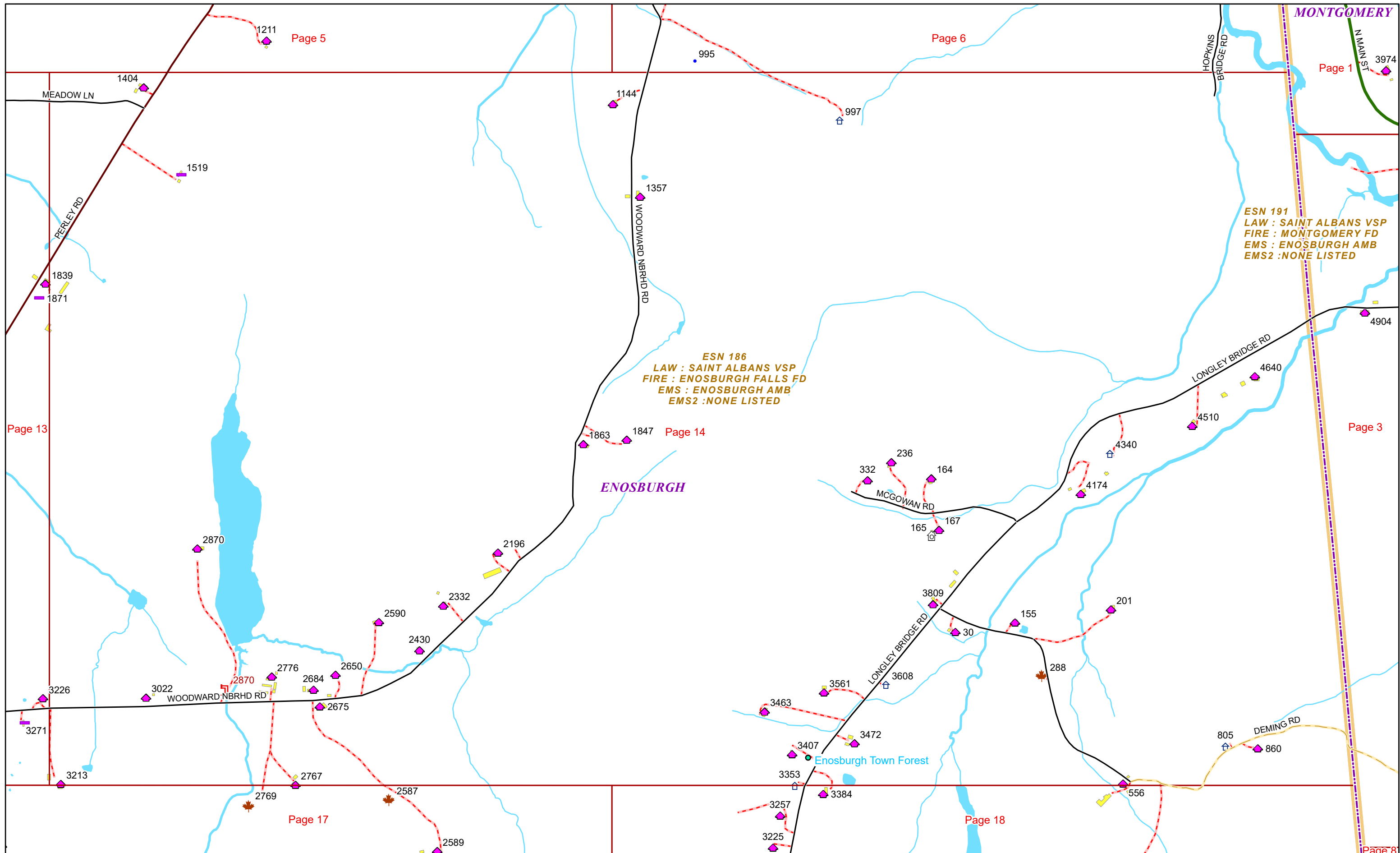
ESN 186
LAW : SAINT ALBANS VSP
FIRE : ENOSBURGH FALLS FD
EMS : ENOSBURGH AMB
EMS2 : NONE LISTED

ENOSBURGH



5/24/2024

ENOSBURGH




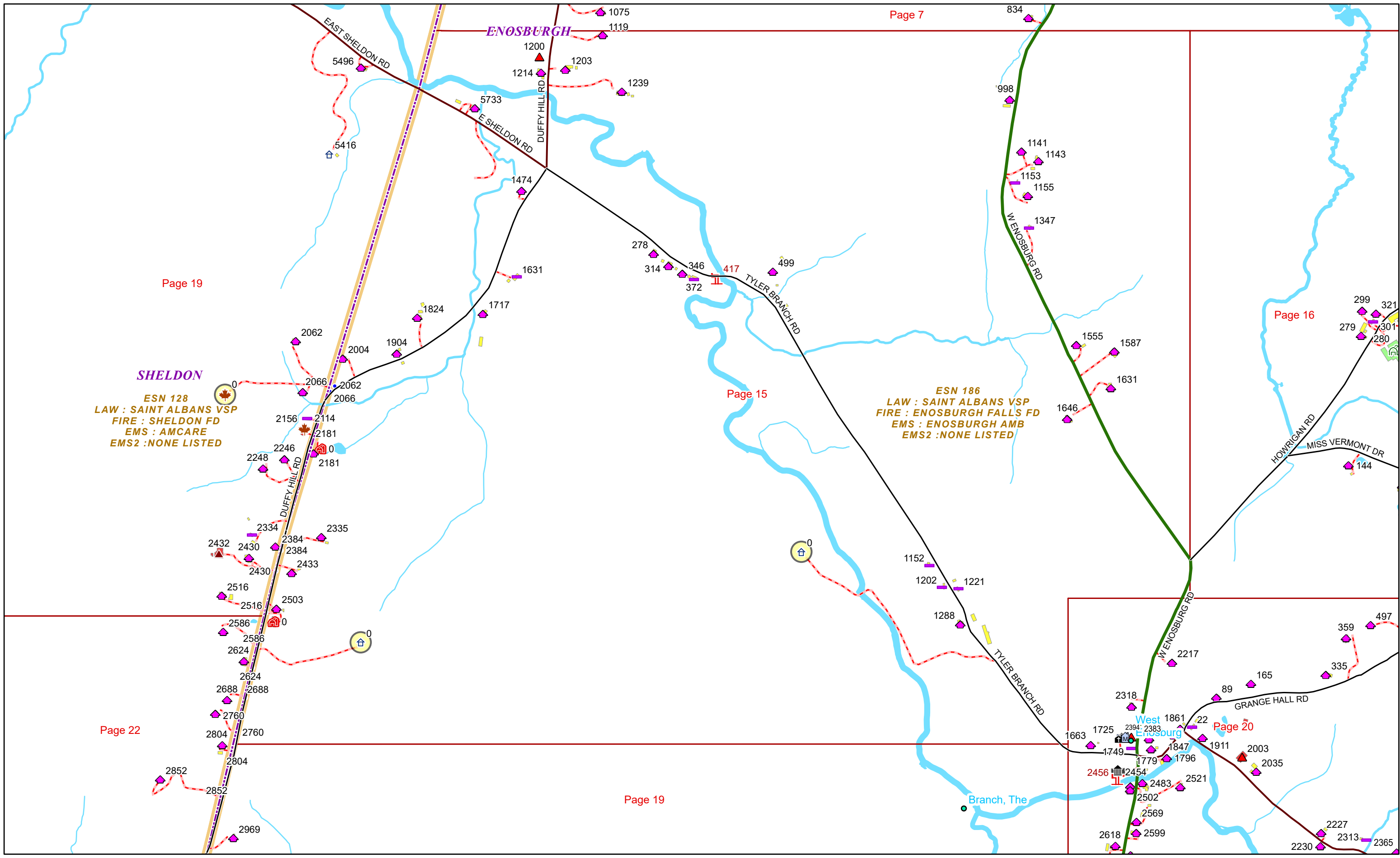
0 0.15 0.3 0.6 Miles

1 inch equals 917 feet

5/24/2024

ENOSBURGH

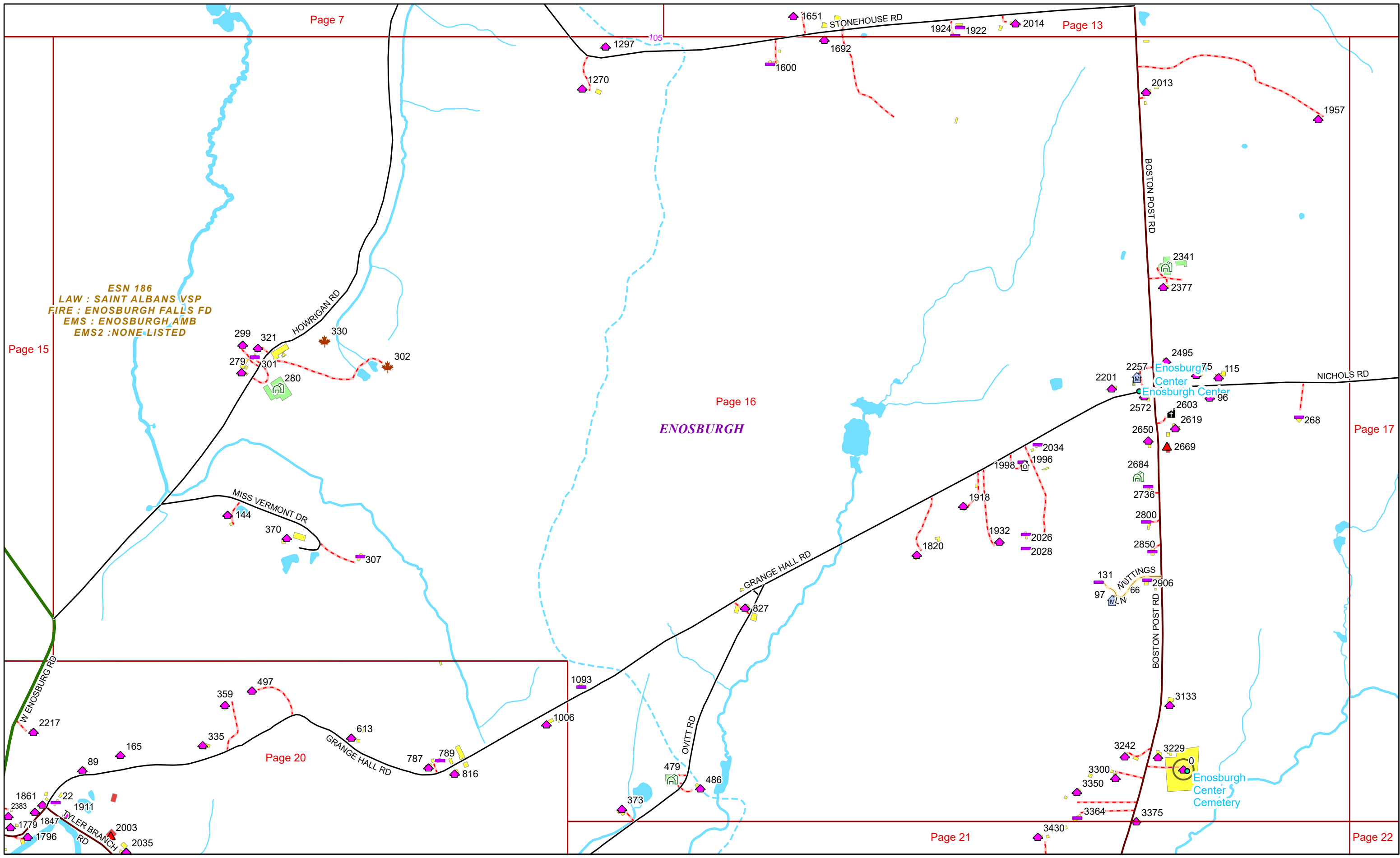
Page: 14



1 inch equals 917 feet

5/24/2024

ENOSBURGH



Page 7

Page 13

Page 15

Page 16


Page 17

Page 20

Page 21

Page 22

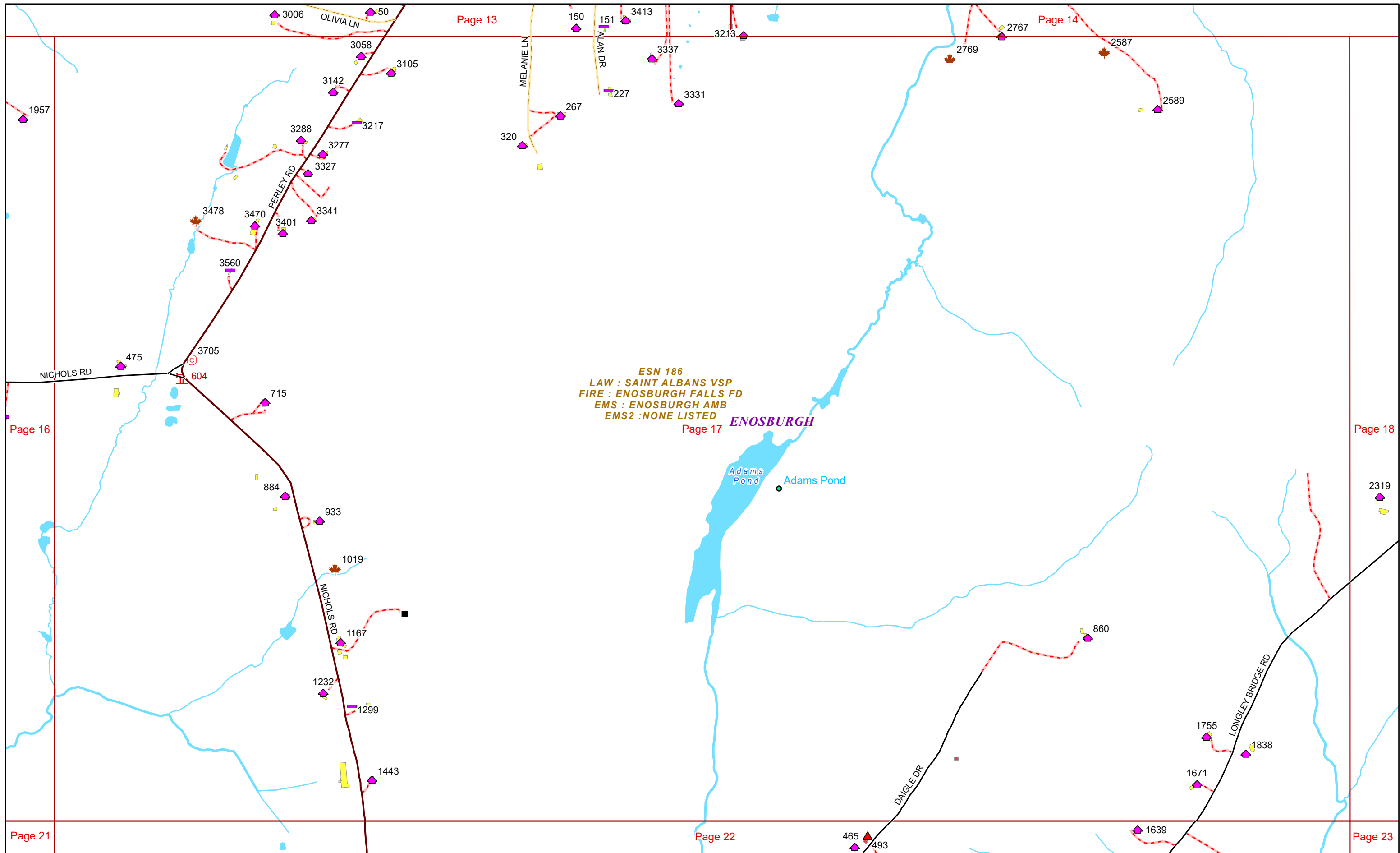
ESN 186
LAW : SAINT ALBANS VSP
FIRE : ENOSBURGH FALLS FD
EMS : ENOSBURGH AMB
EMS2 : NONE LISTED



5/24/2024

ENOSBURGH

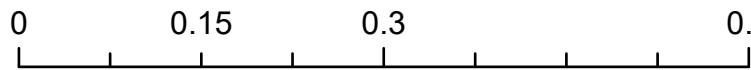
Page: 16



ESN 186
LAW : SAINT ALBANS VSP
FIRE : ENOSBURGH FALLS FD
EMS : ENOSBURGH AMB
EMS2 : NONE LISTED
Page 17

ENOSBURGH

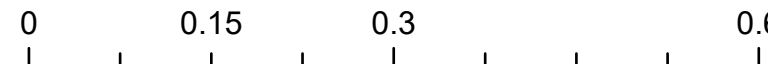
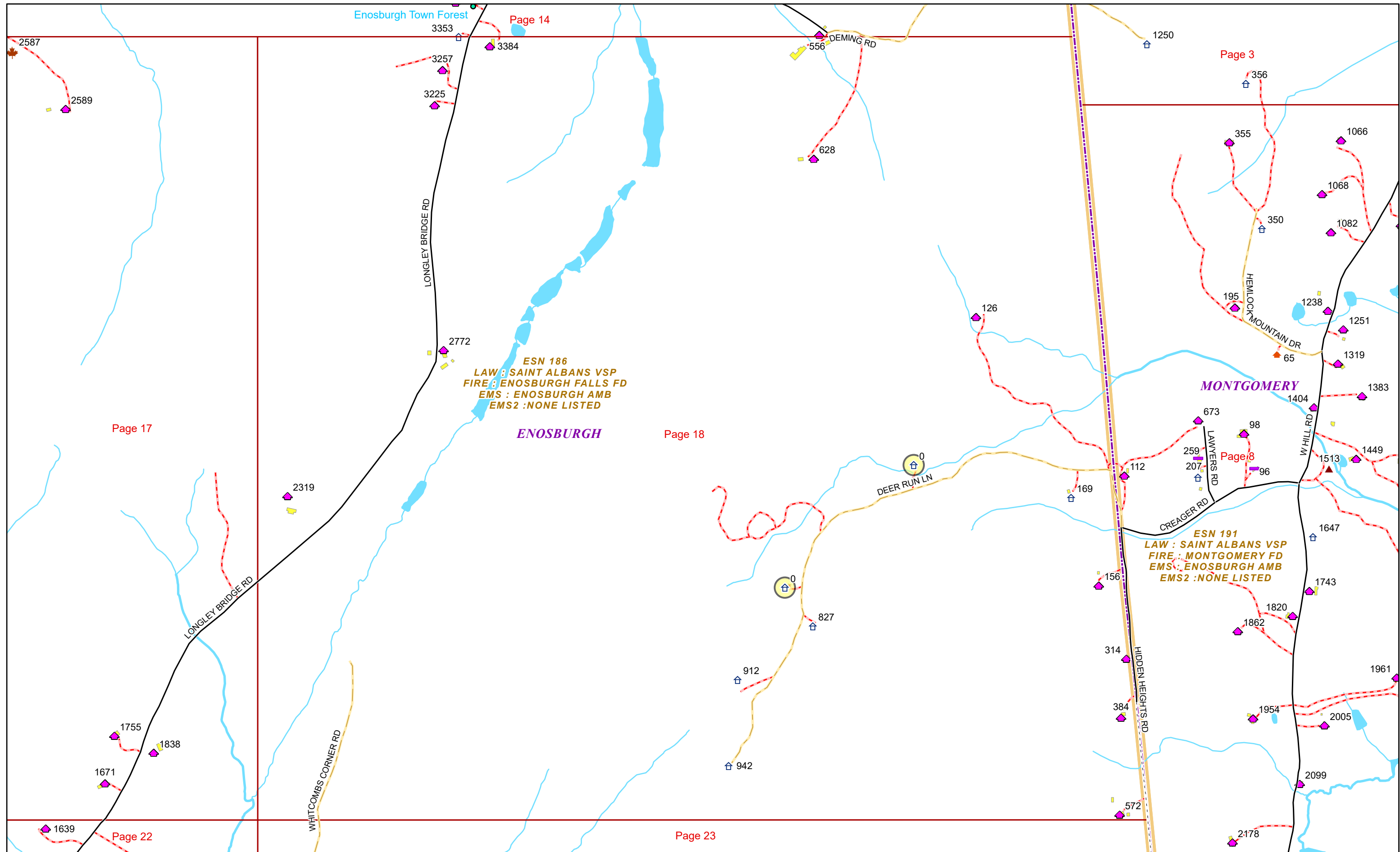
Adams Pond
Adams Pond



Page 22

5/24/2024

ENOSBURGH


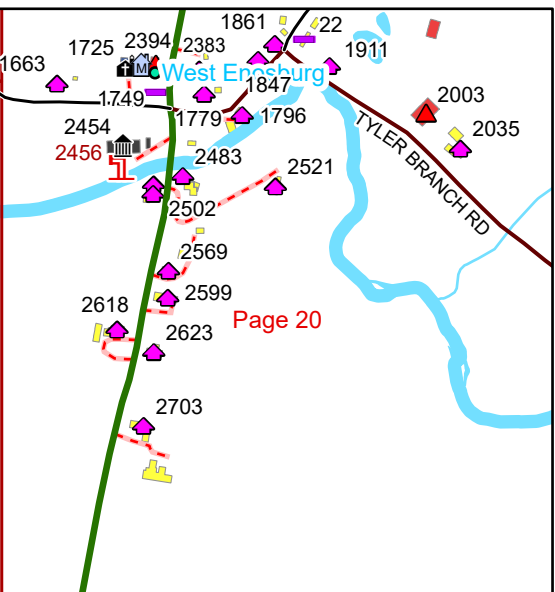
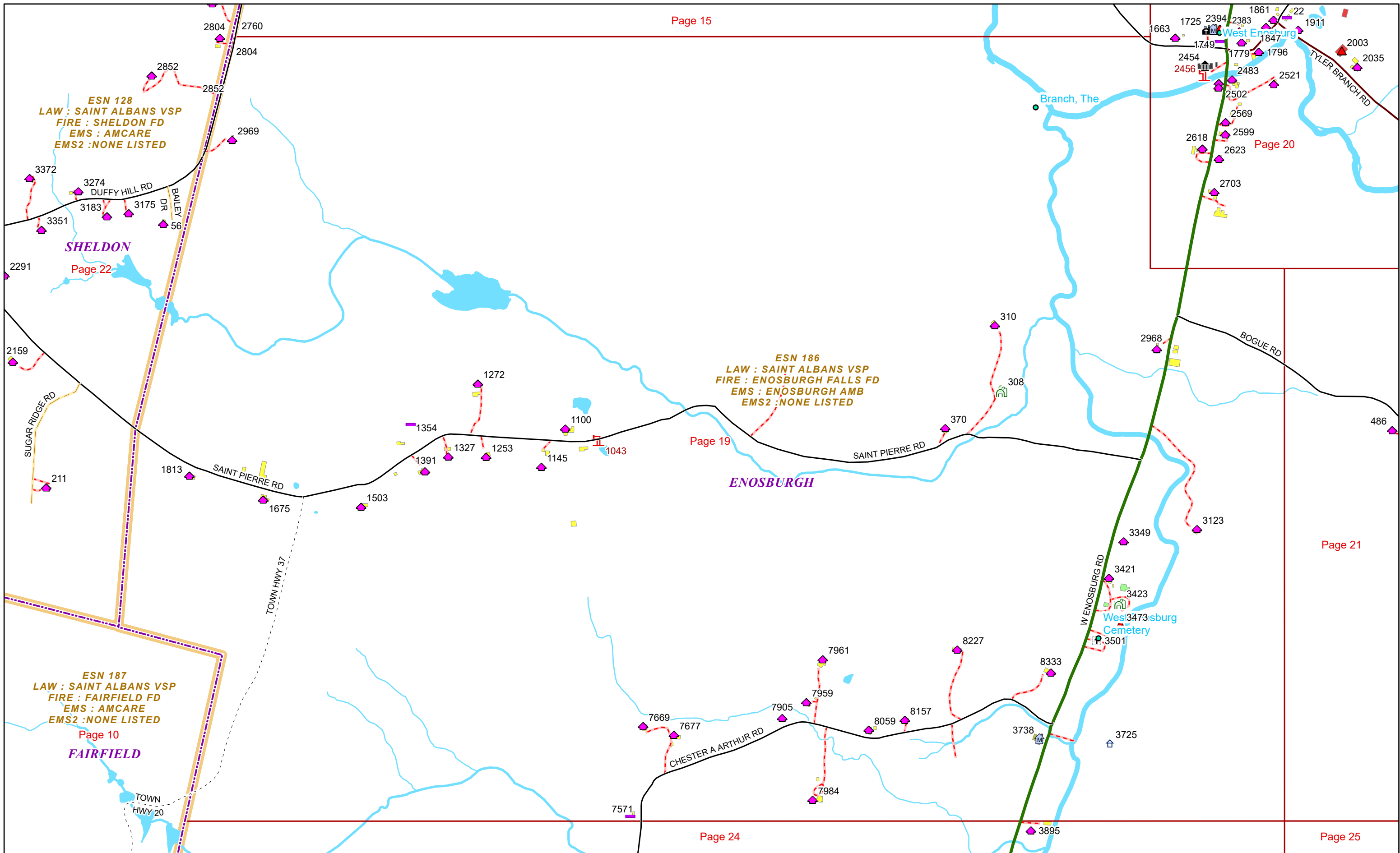


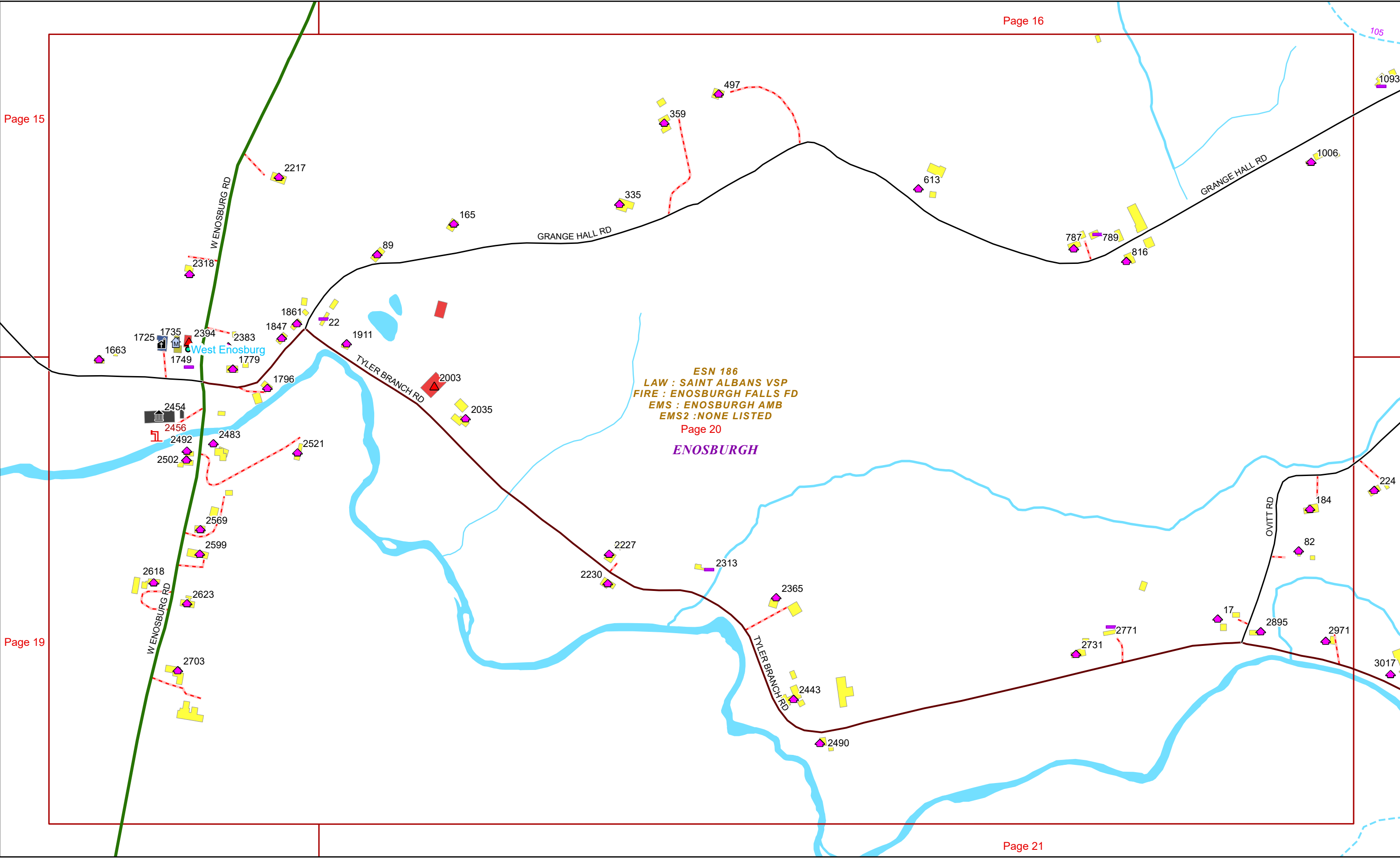
1 inch equals 833 feet

5/24/2024

ENOSBURGH

Page: 18

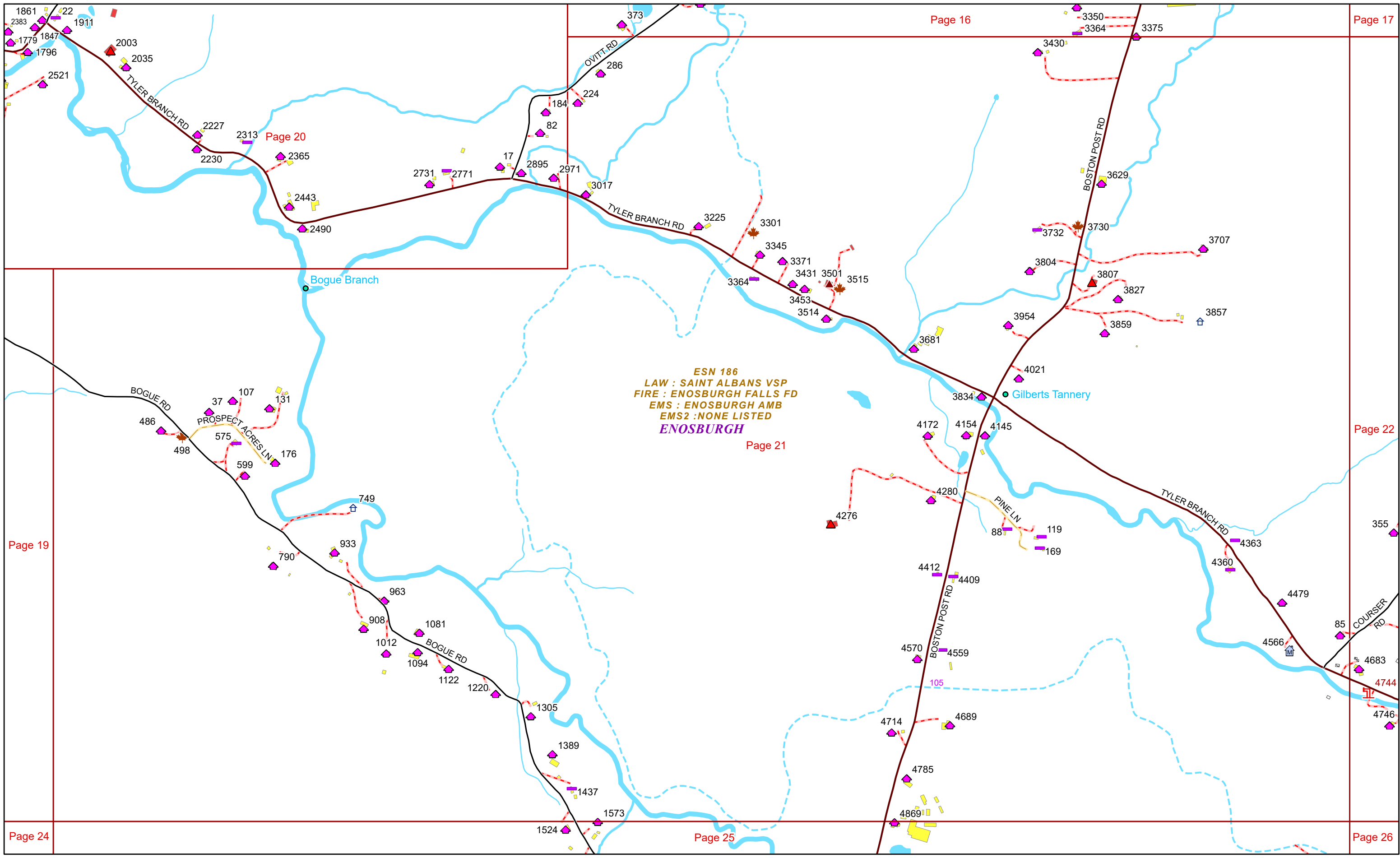




0 0.07 0.15 0.3 Miles 1 inch equals 417 feet

5/24/2024

ENOSBURGH



ESN 186
LAW : SAINT ALBANS VSP
FIRE : ENOSBURGH FALLS FD
EMS : ENOSBURGH AMB
EMS2 : NONE LISTED
ENOSBURGH

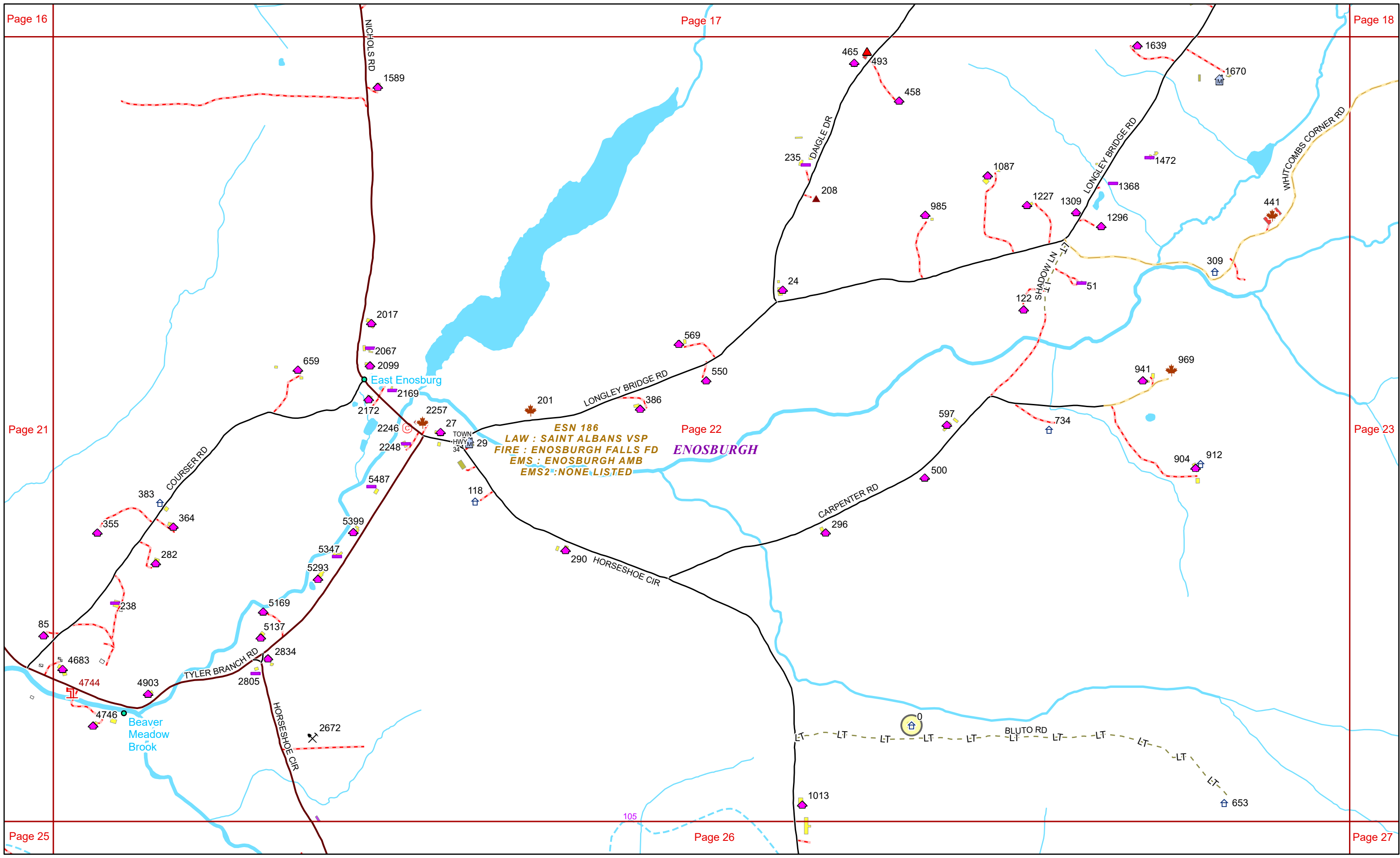


0 0.15 0.3 0.6 Miles 1 inch equals 833 feet

5/24/2024

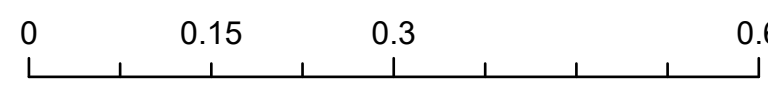
ENOSBURGH

Page: 21



ESN 186
 LAW : SAINT ALBANS VSP
 FIRE : ENOSBURGH FALLS FD
 EMS : ENOSBURGH AMB
 EMS2 : NONE LISTED

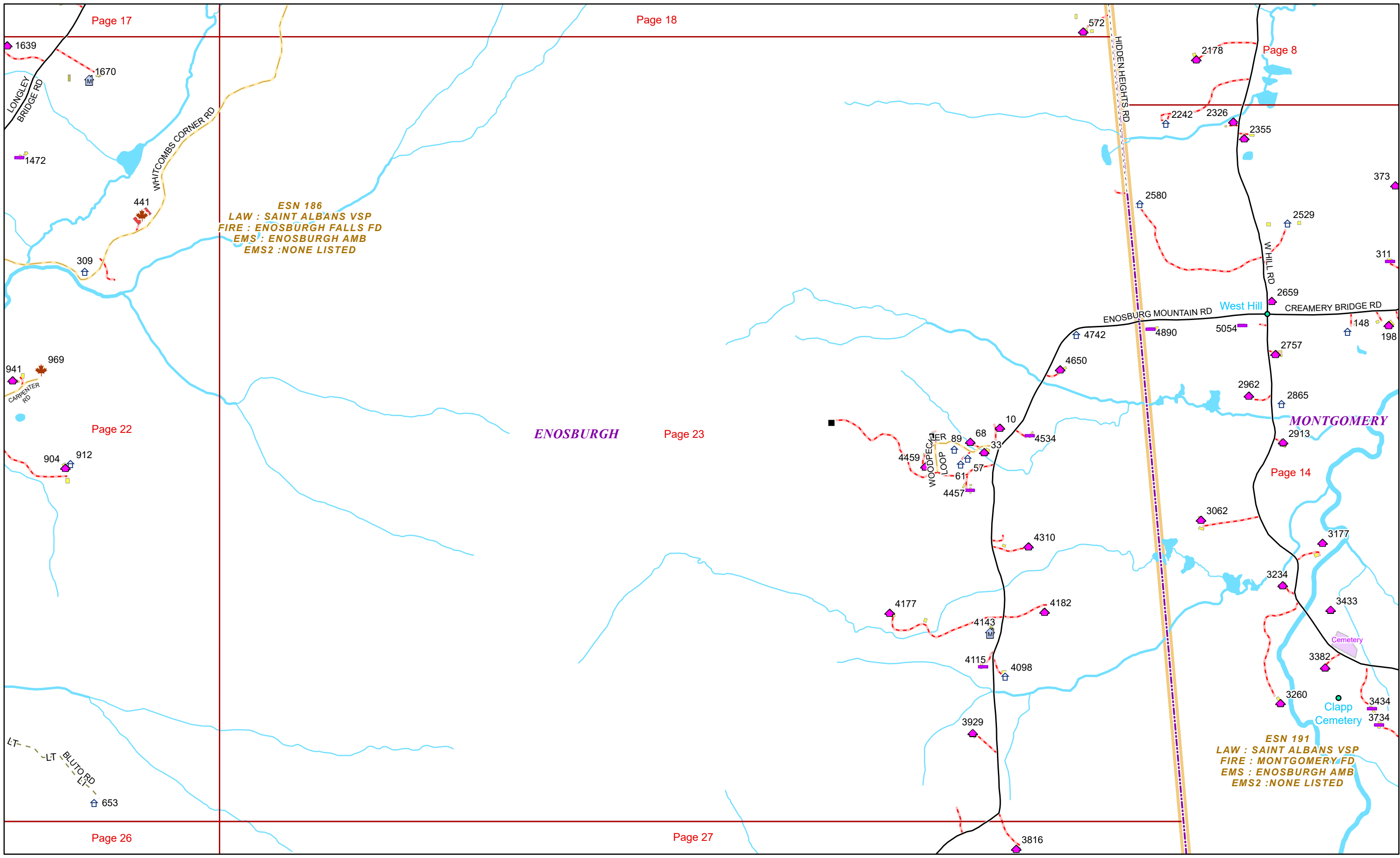
ENOSBURGH



1 inch equals 833 feet

5/24/2024

ENOSBURGH



Page 17

Page 18

Page 8

ESN 186
LAW : SAINT ALBANS VSP
FIRE : ENOSBURGH FALLS FD
EMS : ENOSBURGH AMB
EMS2 : NONE LISTED

ENOSBURGH

Page 23

MONTGOMERY

Page 14

ESN 191
LAW : SAINT ALBANS VSP
FIRE : MONTGOMERY FD
EMS : ENOSBURGH AMB
EMS2 : NONE LISTED

Page 22

Page 26

Page 27


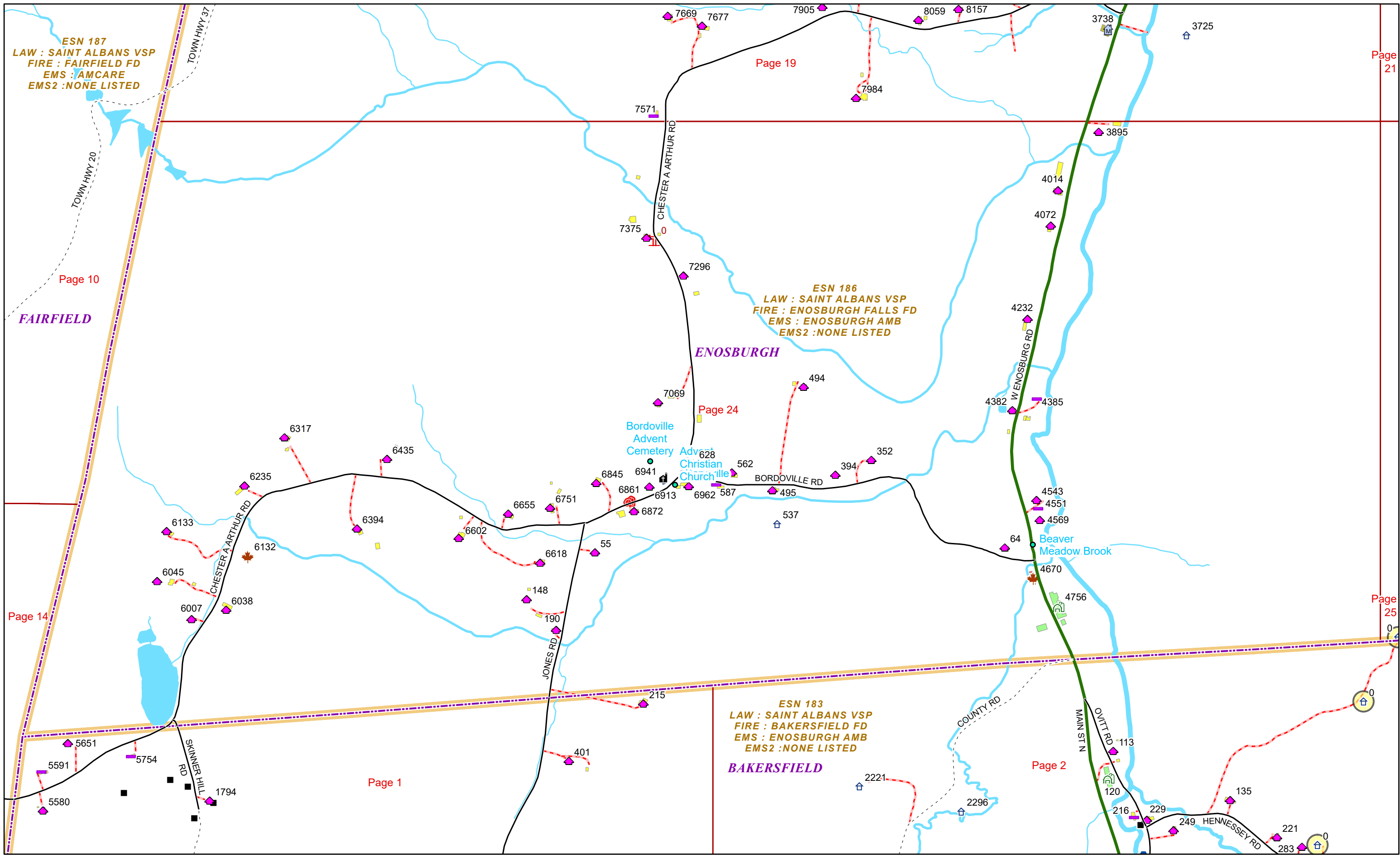


0 0.15 0.3 0.6 Miles 1 inch equals 833 feet

5/24/2024

ENOSBURGH

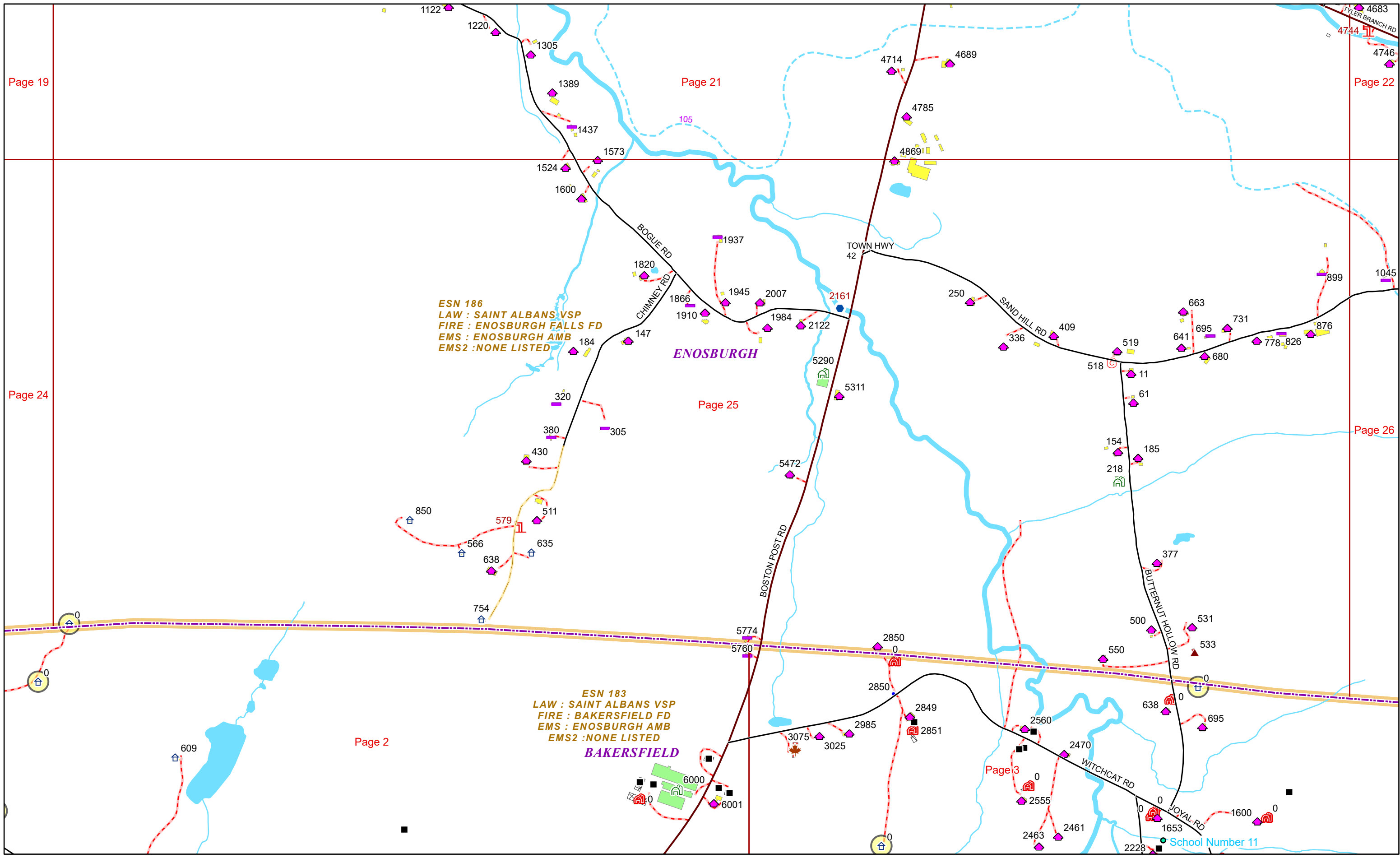
Page: 23



1 inch equals 750 feet

5/24/2024

ENOSBURGH



Page 19

Page 21

Page 22


Page 24

Page 25

Page 26

Page 2

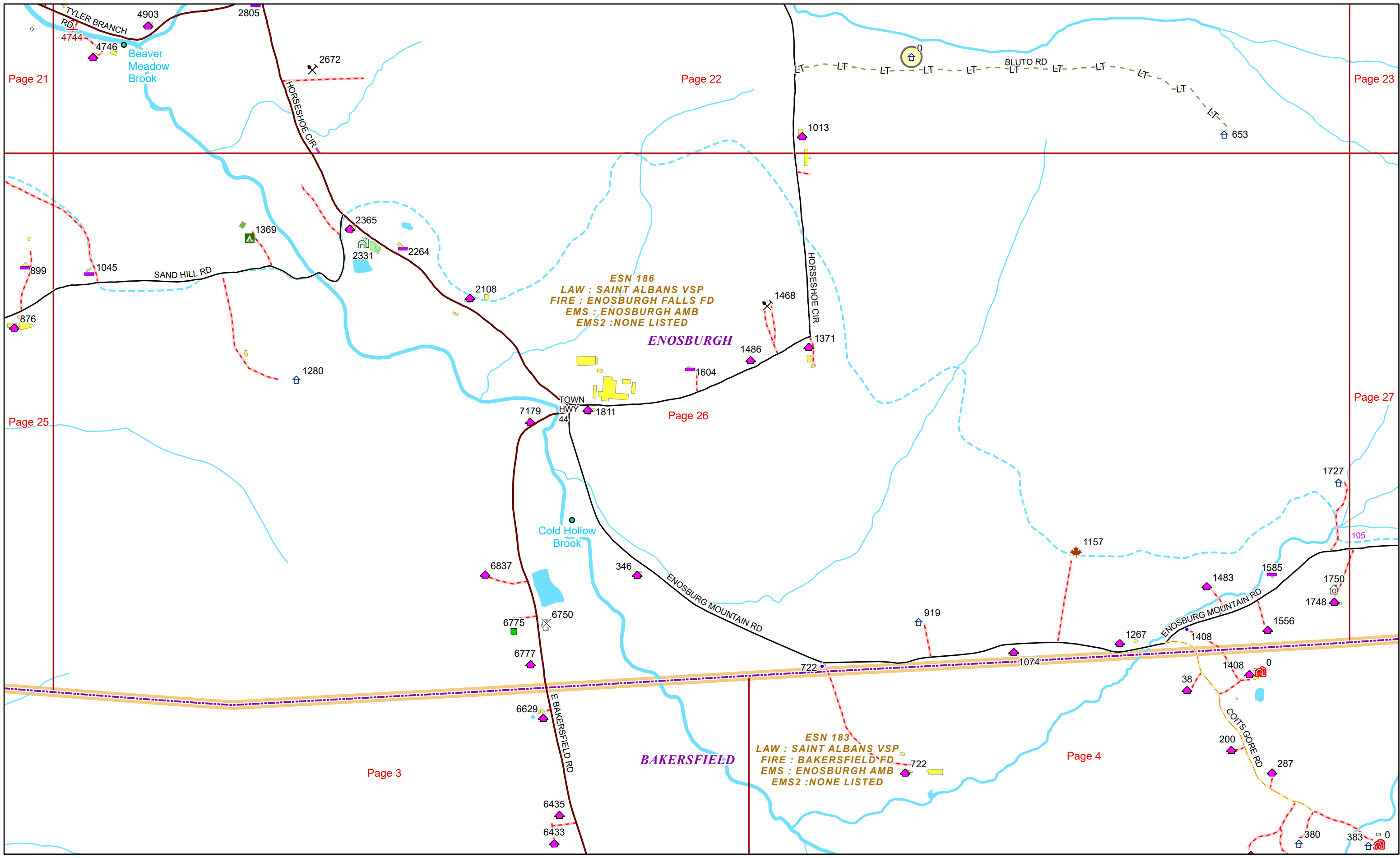
Page 3



5/24/2024

ENOSBURGH

Page: 25



Page 21

Page 22

Page 23


Page 25

Page 26

Page 27

Page 3

Page 4



5/24/2024

ENOSBURGH

Page: 26

ESN_186
LAW : SAINT ALBANS VSP
FIRE : ENOSBURGH FALLS FD
EMS : ENOSBURGH AMB
EMS2 : NONE LISTED

ENOSBURGH

1727
1750
1748

1927
1955

ENOSBURG MOUNTAIN RD

2115

ENOSBURG MOUNTAIN RD

3080
2906
2990

3158
3260

3352
3394

3615
3614
3580

3929
3816

4156

MONTGOMERY

ESN 191
LAW : SAINT ALBANS VSP
FIRE : MONTGOMERY FD
EMS : ENOSBURGH AMB
EMS2 : NONE LISTED

ESN 183 Page 4
LAW : SAINT ALBANS VSP
FIRE : BAKERSFIELD FD
EMS : ENOSBURGH AMB
EMS2 : NONE LISTED

2390
2522



0 0.1 0.2 0.4 Miles

1 inch equals 667 feet

5/24/2024

ENOSBURGH