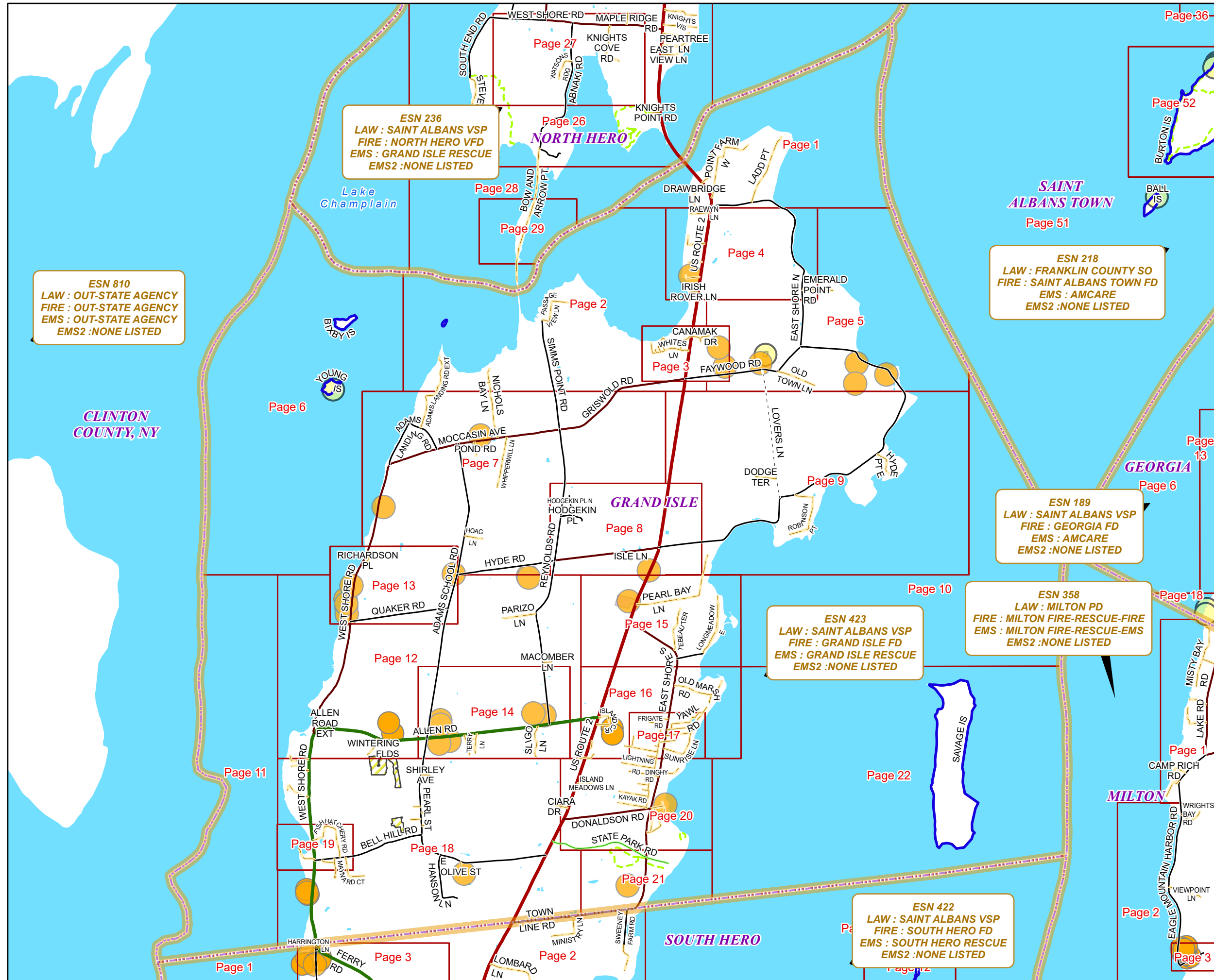


GRAND ISLE




E911 Mapbook with GIS Data
Use constraints: The 911 related data layers (Esites, Landmarks, Roads, Driveways, Footprints, Atlas Sheets, ESZ, etc.) were developed and designed for 911 purposes only. The user should understand that the nature of the 911 data layers means they are never complete. Each municipal government is responsible for maintenance of the 911 database. Other data (non-911 related) used in the Vermont 911 Mapbook is acquired from the Vermont Center for Geographic Information (VCGI) (vcgi.vermont.gov) and other Vermont organizations.

Disclaimer:
This Vermont 911 Mapbook and Public GIS data is for general reference only. Data layers that appear on the map may or may not be accurate, current, or otherwise reliable. The Enhanced 911 Board and the State of Vermont make no representations of any kind, including but not limited to the warranties of merchantability or fitness for a particular use, nor are any such warranties to be implied with respect to the GIS data and Mapbook.

For questions/updates, contact:
Vermont Enhanced 911 Board
6 Baldwin St – 2nd Floor
Montpelier VT 05633-7960

Phone: 802-828-4911
Email: e911.info@vermont.gov
Web site: e911.vermont.gov

5/24/2024



Legend

Roads

-  Interstate Highway
-  US Highway
-  State Highway
-  Town Highway Class 1
-  Town Highway Class 2
-  Town Highway Class 3
-  Town Highway Class 4
-  Private
-  Driveway
-  Discontinued Road
-  Legal Trail
-  Ferry
-  Military - no public access
-  National Forest Highway
-  State Forest Highway
-  Proposed

Building Footprints

Generalized Category

-  Accessory Building
-  Commercial
-  Community/Recreational
-  Development
-  Educational
-  Emergency Service
-  Farm
-  Governmental
-  House of Worship
-  Industrial
-  Medical
-  Mix Use
-  Multi-Residential
-  Single Residential
-  Transportation
-  Other
-  Utility

Area Footprints

-  Airport
-  Solar Field
-  Alpine Trail Easiest
-  Alpine Trail Intermediate
-  Alpine Trail Advanced
-  Alpine Trail Expert
-  Alpine Glade Marked
-  Alpine Glade Not Marked
-  Farm
-  Golf Course
-  Other/Cemetery
-  Park
-  Quarry
-  Shopping Center
-  Stadium/Arena

Hydrants

-  Municipal Hydrant
-  Private Hydrant
-  Pressurized Hydrant
-  Drafting Site
-  Dry Hydrant




Landmark

-  Landmark



Trails

-  Undefined
-  ATV Trail
-  Bike Path
-  Hiking Trail
-  Mountain Bike Trail
-  Multi-Use Trail Motorized
-  Multi-Use Trail Non-Motorized
-  Ski Trail
-  Snowmobile Trail

Boundaries

-  Town Line
-  Emergency Service Zone (ESZ)
-  Atlas Page




Addressing Error

-  Orange - Duplicated Addressed Building
-  Yellow - Unnumbered Building

Legend

ESITES

SITETYPE

	**COMMERCIAL		CITY / TOWN HALL		GREENHOUSE / NURSERY		OIL / GAS FACILITY		SOLAR FACILITY
	**CULTURAL		COAST GUARD		GROCERY STORE		OTHER		SPORTS ARENA /
	**EDUCATIONAL		COLLEGE / UNIVERSITY		HARBOR / MARINA		OTHER RESIDENTIAL		STATE CAPITOL
	**GOVERNMENT		COMMERCIAL CONSTRUCTION SERVICE		HAZARDOUS MATERIALS FACILITY		OUTPATIENT CLINIC		STATE GARAGE
	**INDUSTRIAL		COMMERCIAL FARM		HAZARDOUS STORAGE FACILITY		PARK AND RIDE / COMMUTER		STATE GOVERNMENT FACILITY
	**OTHER COMMERCIAL		COMMERCIAL GARAGE		HEALTH CLINIC		PHARMACY		STATE PARK
	**PUBLIC GATHERING		COMMERCIAL W/RESIDENCE		HELIPAD / HELIPORT / HELISPOT		PICNIC AREA		STORAGE UNITS
	**UTILITY		COMMUNICATION BOX		HISTORIC SITE / POINT OF INTEREST		POST OFFICE		SUBSTATION
	ABANDONED		COMMUNICATION TOWER		HOSPITAL / MEDICAL CENTER		PRISON / CORRECTIONAL FACILITY		SUGARHOUSE
	ACCESS POINT		COMMUNITY / RECREATION FACILITY		HOUSE OF WORSHIP		PRIVATE AND EXPRESS SHIPPING FACILITY		TEMPORARY STRUCTURE
	ACCESSORY BARN		CONDOMINIUM		HYDROELECTRIC FACILITY		PSAP		TOWN GARAGE
	ACCESSORY BUILDING		COURT HOUSE		ICE ARENA		PUBLIC BEACH		TOWN OFFICE
	AIR SUPPORT / MAINTENANCE FACILITY		CUSTOMS SERVICE		INSTITUTIONAL RESIDENCE / DORM / BARRACKS		PUBLIC TELEPHONE		TRAILHEAD
	AIR TRAFFIC CONTROL CENTER / COMMAND CENTER		DAY CARE FACILITY		LANDFILL		PUBLIC WATER SUPPLY INTAKE		TRANSFER STATION
	AIRPORT TERMINAL		DEVELOPMENT SITE		LAW ENFORCEMENT		PUBLIC WATER SUPPLY WELL		UNKNOWN
	AMBULANCE SERVICE		EBS TOWER		LIBRARY		PUMP STATION		US FOREST FACILITY
	AUDITORIUM / CONCERT HALL / THEATER / OPERA HOUSE		EMERGENCY PHONE / CALLBOX		LODGING B&B / HOTEL / MOTEL / INN		RACE TRACK / DRAGSTRIP		US GOVERNMENT FACILITY
	BANK		FAIR / EXHIBITION/ RODEO GROUNDS		LOOKOUT TOWER		RAILROAD STATION		UTILITY POLE W/PHONE
	BOAT RAMP / DOCK		FERRY TERMINAL / DISPATCH FACILITY		LUMBER MILL / SAW MILL		RESIDENTIAL FARM		VETERINARY HOSPITAL / CLINIC
	BORDER CROSSING		FIRE STATION		MANUFACTURING FACILITY		REST STOP / ROADSIDE PARK		VISITOR / INFORMATION CENTER
	BORDER PATROL		FISH FARM / HATCHERY		MOBILE HOME		RESTAURANT		WAREHOUSE
	BREWERY		FITNESS FACILITY		MORGUE		RETAIL FACILITY		WASTE / BIOMASS FACILITY
	BUS STATION / DISPATCH FACILITY		FOOD DISTRIBUTION CENTER		MULTI-FAMILY DWELLING		RV HOOKUP		WASTEWATER TREATMENT PLANT
	CAMP		GAS STATION		MUSEUM		SCHOOL K / 12		WATER TANK
	CAMPGROUND		GATED W/BUILDING		NATIONAL GUARD /		SEASONAL HOME		WATER TOWER
	CEMETERY		GATED W/O BUILDING		NUCLEAR FACILITY		SHOOTING RANGE		WIND FACILITY / WIND TOWER
			GRAVEL PIT / QUARRY / MINE		NURSING HOME / LONG TERM CARE		SINGLE FAMILY DWELLING		YOUTH CAMP
			GRAVEL PIT / QUARRY / MINE		OFFICE BUILDING		SKI AREA / ALPINE		

GRAND ISLE Road Name Index

ROAD NAME	PAGE(S)
ADAMS LANDING RD	7
ADAMS LANDING RD EXT	2,7
ADAMS SCHOOL RD	7,12,13,14
ALLEN RD	12,14,16
ALLEN ROAD EXT	12
ANGEL BAY LN	2
BAKER RD	18
BARQUE RD	17
BEACON HILL RD	12,16,20
BELL HILL RD	18,19
BIXBY IS	6
CAMP VERMONT CT	12,18
CANAMAK DR	3
CANAMAK W	3
CANOE RD	16,17
CANOE RD EXT	17
CEDAR PT	16
CHAMPLAIN BLVD	17,20
CHAMPLAIN LNDG	18
CIARA DR	18,20
CLIPPER RD	17
COOPER BAY LN	20
COOPER BAY N	20
COOPER BAY S	20
COOPER BAY VIEW MHP	20

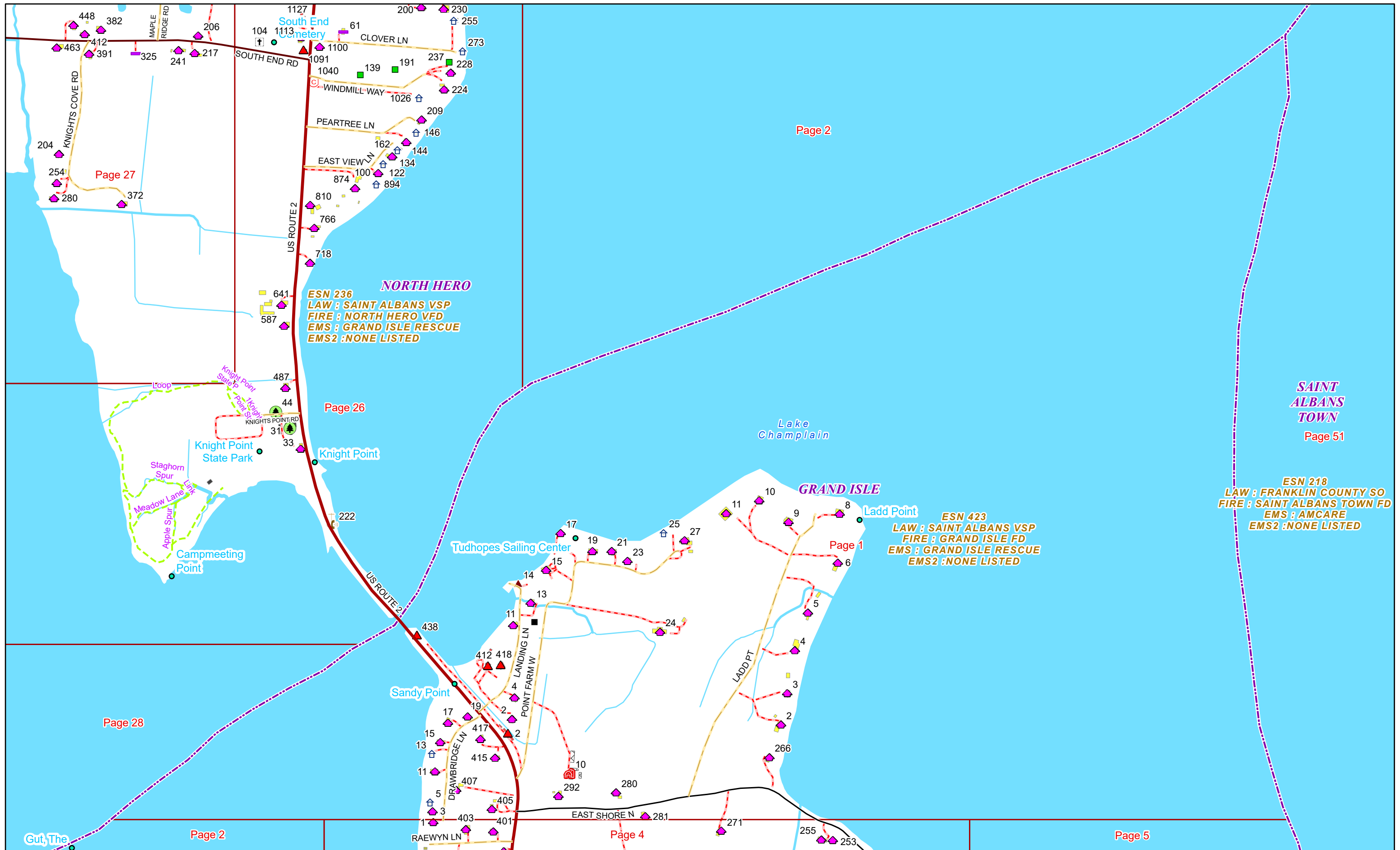
ROAD NAME	PAGE(S)
DINGHY RD	20
DODGE TER	9
DONALDSON RD	20
DRAWBRIDGE LN	1,4
DREAMLAND CT	18
DUBUQUE DR	18
E OLIVE ST	18
EAST SHORE N	1,4,5,8,9
EAST SHORE S	15,16,17,20,21
EMERALD POINT RD	4,5
FAYWOOD RD	3,5
FISH HATCHERY RD	19
FOLSOM HARBOR RD	15
FRIGATE RD	17
GORDONS LNDG	19
GRISWOLD RD	2,3,7
HANSON LN	18
HATCH HL	16
HISLOP LNDG	4
HOAG LN	7
HODGEKIN PL	8
HODGEKIN PL N	8
HYDE PT E	9
HYDE RD	7,8,13
IRISH ROVER LN	4

ROAD NAME	PAGE(S)
ISLAND ACRES	16
ISLAND CIR	16
ISLAND MEADOWS LN	20
ISLE LN	8
JEANNINES LN	18
KAYAK RD	20
KEEL RD	20
KETCH RD	17
LADD PT	1
LAKESHORE BLVD	16,17
LAKESHORE BLVD S	17
LAKEVIEW ROAD MHP	20
LANDING LN	1
LAUNCH RD	20
LIGHTNING RD	20
LONG POINT IS	2
LONGMEADOW CAMP RD	15
LONGMEADOW E	15
LOVERS LN	5,9
MACKENZIE LN	3
MACOMBER LN	12
MAYNARD CT	18,19
MOCCASIN AVE	7
MOUNTAIN VW	20
NICHOLS BAY LN	2,7

GRAND ISLE Road Name Index

ROAD NAME	PAGE(S)
OLD MARSH RD	16
OLD TOWN LN	5
PARIZO LN	12
PASSAGE VIEW LN	2
PEARL BAY LN	9,10,15
PEARL ST	14,18
PENT RD	14
POINT FARM W	1
POND RD	7
QUAKER RD	13
RAEWYN LN	4
RAZZBERRY PL	14
REYNOLDS RD	7,8,12,14
RICHARDSON PL	13
ROBINSON PT	9
SANDY CV	4
SAVAGE IS	22
SHIRLEY AVE	18
SIMMS POINT RD	2,7
SKIFF RD	17
SLIGO LN	14
SLOOP RD	17
STAR RD	16,17,20
STATE PARK RD	18,20,21
STURGEON RD	20


ROAD NAME	PAGE(S)
SUNRISE LN	17
TEBEAU TER	15
TERRY LN	14
US ROUTE 2	1,2,3,4,8,9,15,16,18,20
VESSEL RD	20
VILLAGE CT	19
WEST SHORE RD	7,12,13,18,19
WESTSIDE VLG	18,19
WHIPPERWILL LN	7
WHITEGATE CT	4
WHITES LN	3
WHITES LN AVE A	3
WHITES LN AVE B	3
WHITES LN AVE C	3
WHITES LN N	3
WILFREDS WAY	18
WINTERING FLDS	12
YACHT RD	17
YAWL RD	16,17
YOUNG IS	6



ESN 236
LAW : SAINT ALBANS VSP
FIRE : NORTH HERO VFD
EMS : GRAND ISLE RESCUE
EMS2 : NONE LISTED

ESN 423
LAW : SAINT ALBANS VSP
FIRE : GRAND ISLE FD
EMS : GRAND ISLE RESCUE
EMS2 : NONE LISTED

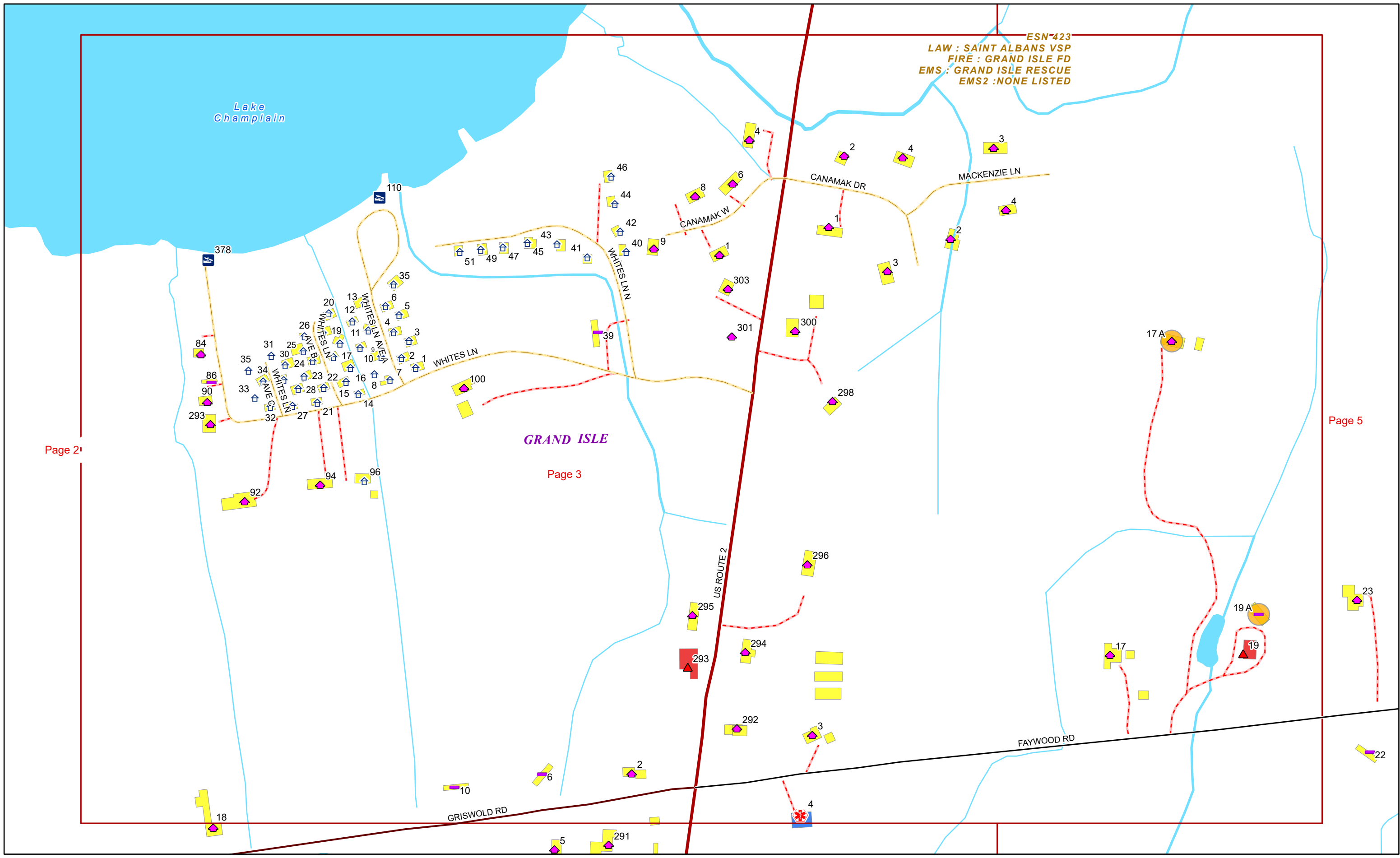
ESN 218
LAW : FRANKLIN COUNTY SO
FIRE : SAINT ALBANS TOWN FD
EMS : AMCARE
EMS2 : NONE LISTED



5/24/2024

GRAND ISLE

Page: 1



ESN-423
 LAW : SAINT ALBANS VSP
 FIRE : GRAND ISLE FD
 EMS : GRAND ISLE RESCUE
 EMS2 : NONE LISTED

Page 2

Page 5

GRAND ISLE

Page 3

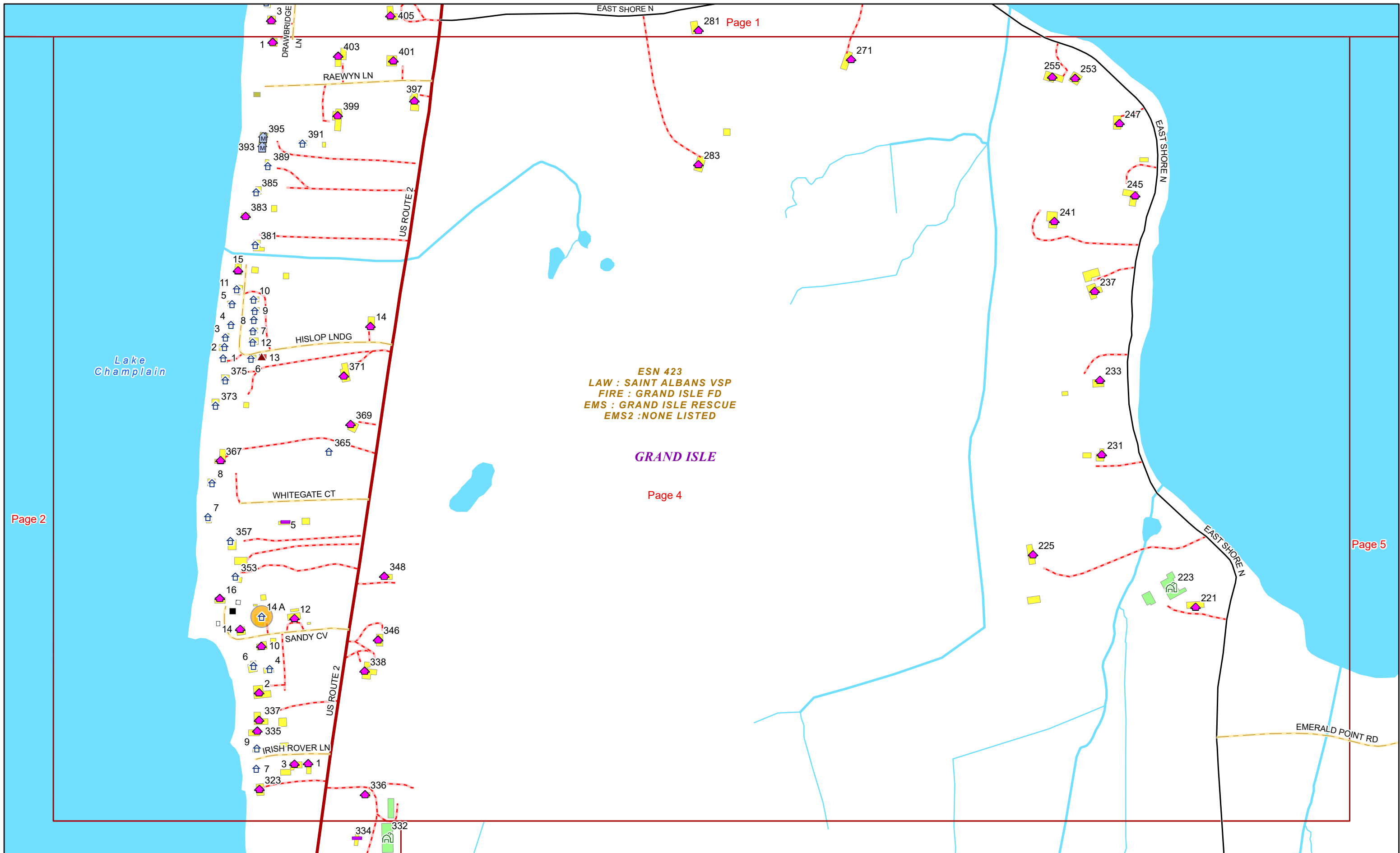


0 0.04 0.09 0.17 Miles 1 inch equals 250 feet

5/24/2024

GRAND ISLE

Page: 3




Page 2

Page 1

Page 4

Page 5

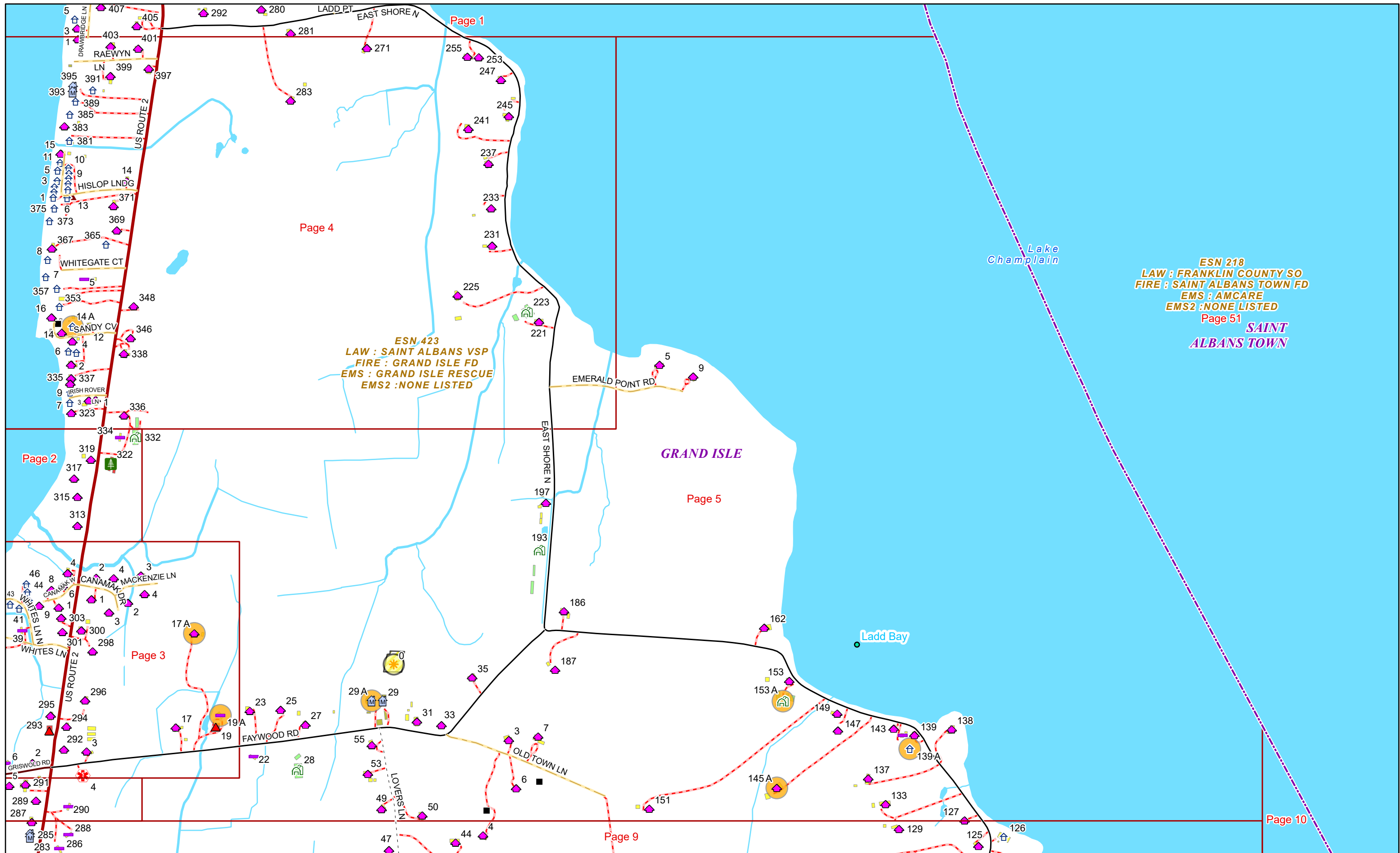


1 inch equals 417 feet

5/24/2024


GRAND ISLE

Page: 4



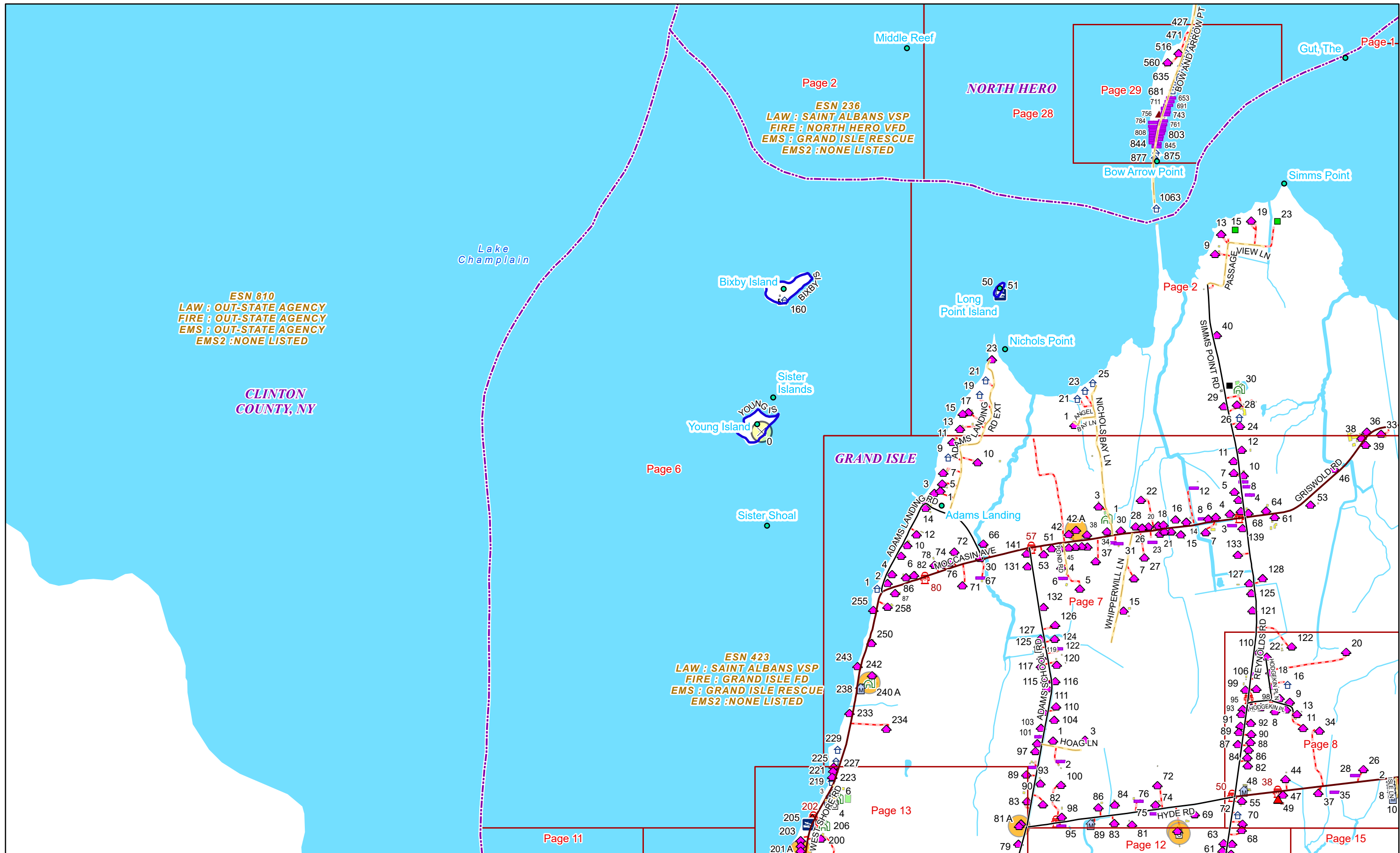
ESN 218
LAW : FRANKLIN COUNTY SO
FIRE : SAINT ALBANS TOWN FD
EMS : AMCARE
EMS2 : NONE LISTED
 Page 51
SAINT ALBANS TOWN

ESN 423
LAW : SAINT ALBANS VSP
FIRE : GRAND ISLE FD
EMS : GRAND ISLE RESCUE
EMS2 : NONE LISTED



5/24/2024

GRAND ISLE



ESN 810
LAW : OUT-STATE AGENCY
FIRE : OUT-STATE AGENCY
EMS : OUT-STATE AGENCY
EMS2 : NONE LISTED

CLINTON COUNTY, NY

Page 2
ESN 236
LAW : SAINT ALBANS VSP
FIRE : NORTH HERO VFD
EMS : GRAND ISLE RESCUE
EMS2 : NONE LISTED

ESN 423
LAW : SAINT ALBANS VSP
FIRE : GRAND ISLE FD
EMS : GRAND ISLE RESCUE
EMS2 : NONE LISTED



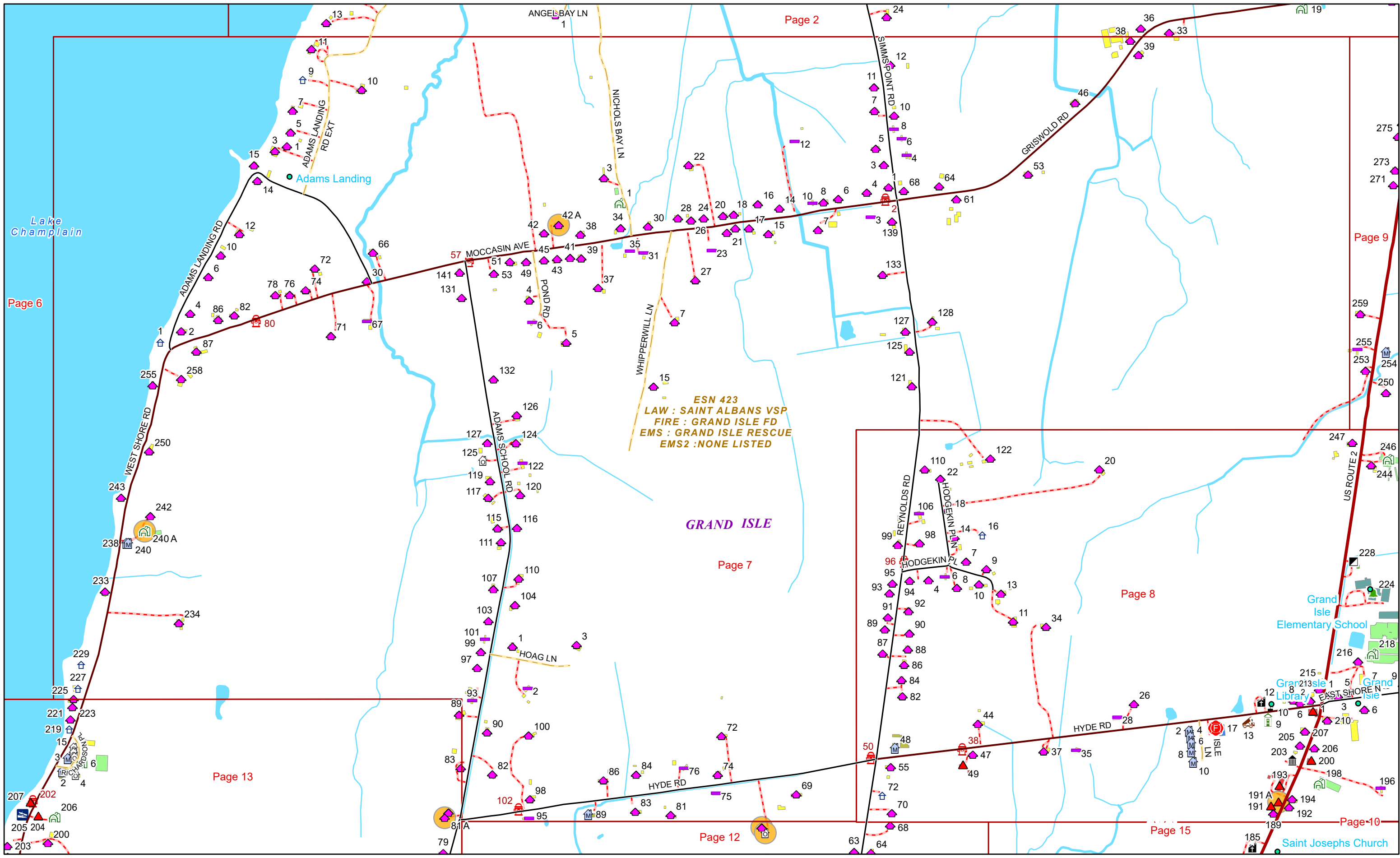
0 0.3 0.6 1.2 Miles

1 inch equals 1,667 feet

5/24/2024

GRAND ISLE

Page: 6

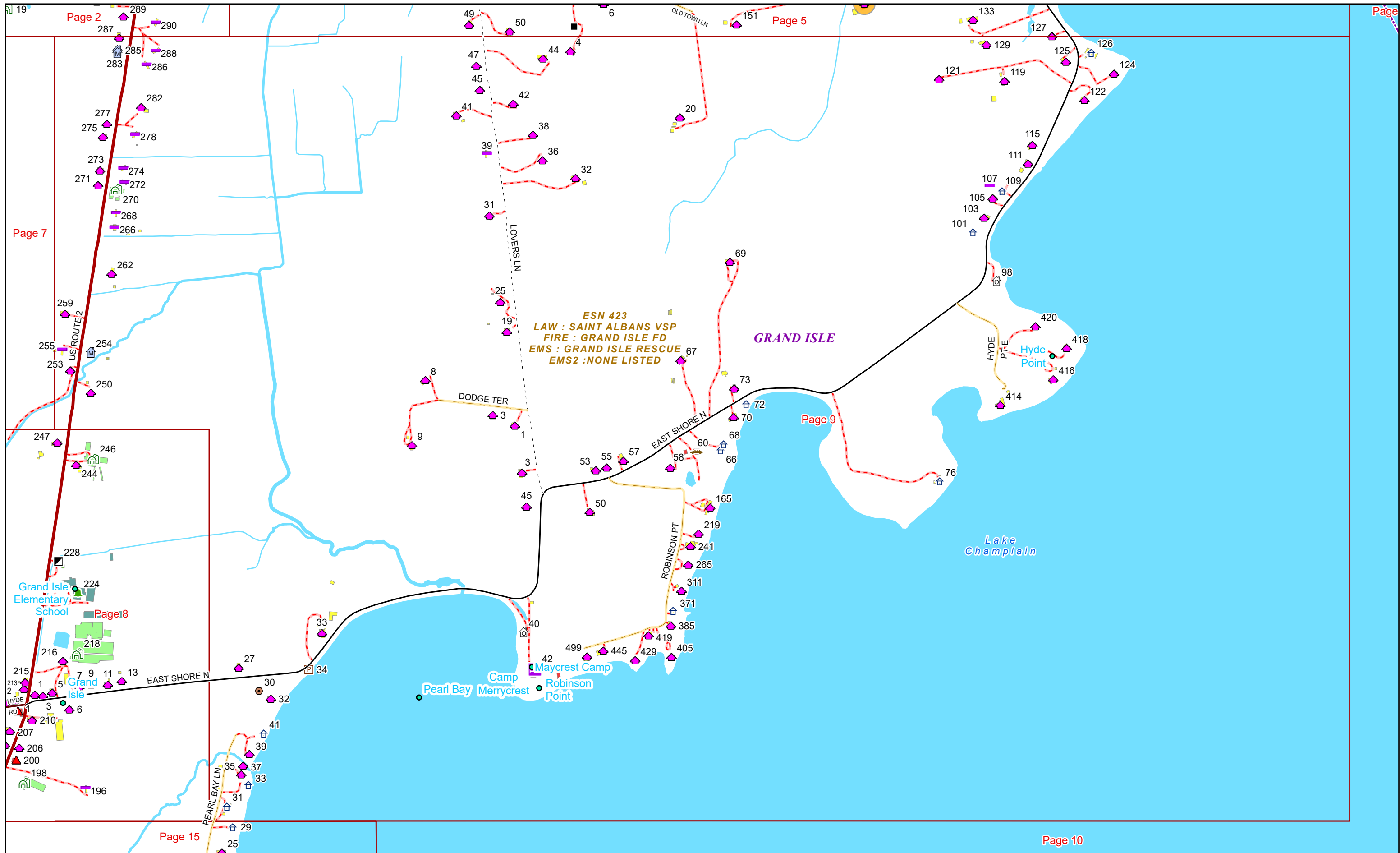


0 0.15 0.3 0.6 Miles 1 inch equals 833 feet


5/24/2024

GRAND ISLE

Page: 7



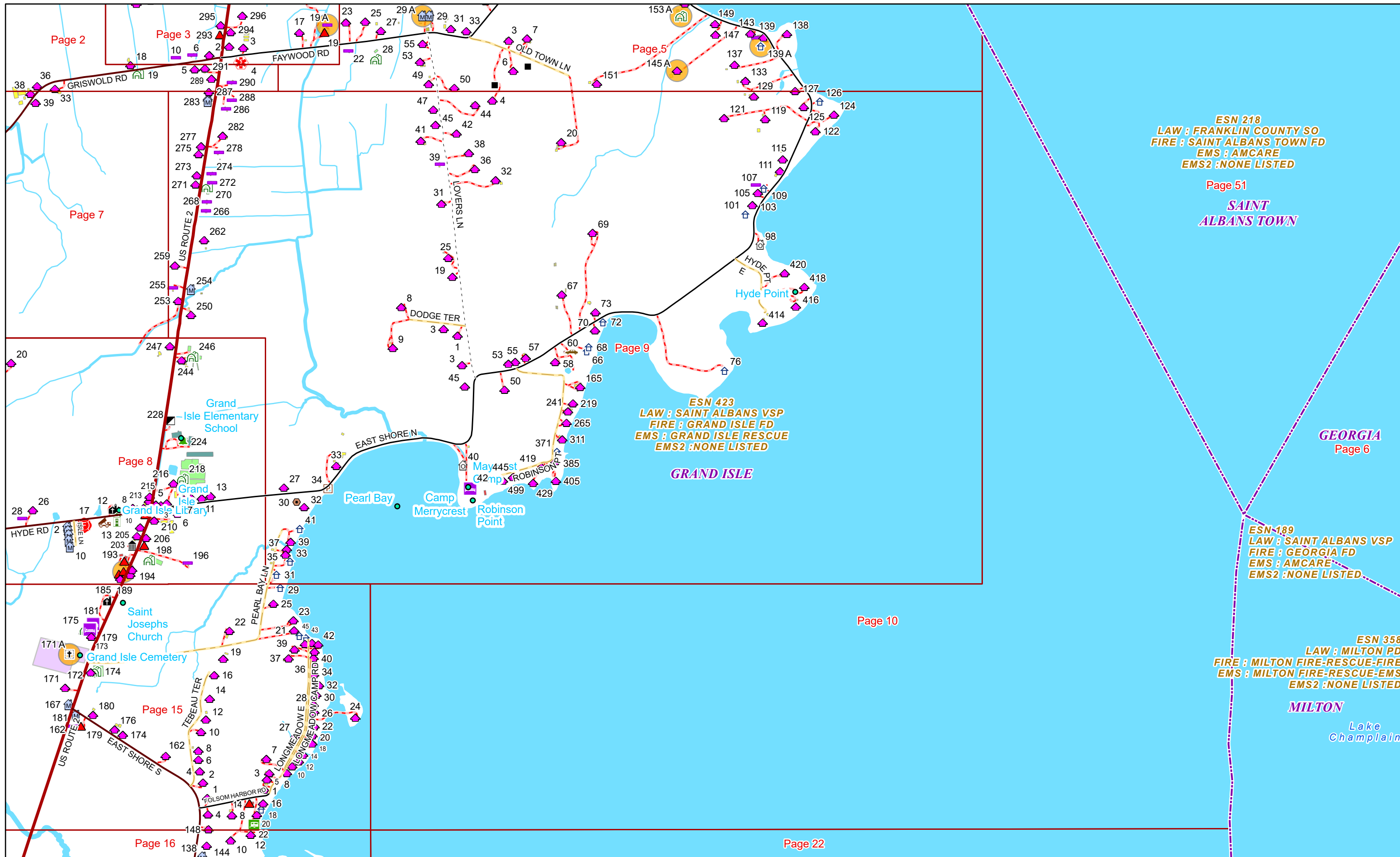
ESN 423
 LAW : SAINT ALBANS VSP
 FIRE : GRAND ISLE FD
 EMS : GRAND ISLE RESCUE
 EMS2 : NONE LISTED



5/24/2024

GRAND ISLE

Page: 9



ESN 218
 LAW : FRANKLIN COUNTY SO
 FIRE : SAINT ALBANS TOWN FD
 EMS : AMCARE
 EMS2 : NONE LISTED

Page 51
 SAINT
 ALBANS TOWN

ESN 423
 LAW : SAINT ALBANS VSP
 FIRE : GRAND ISLE FD
 EMS : GRAND ISLE RESCUE
 EMS2 : NONE LISTED

GRAND ISLE

GEORGIA
 Page 6

ESN 189
 LAW : SAINT ALBANS VSP
 FIRE : GEORGIA FD
 EMS : AMCARE
 EMS2 : NONE LISTED

ESN 358
 LAW : MILTON PD
 FIRE : MILTON FIRE-RESCUE-FIRE
 EMS : MILTON FIRE-RESCUE-EMS
 EMS2 : NONE LISTED

MILTON
 Lake Champlain



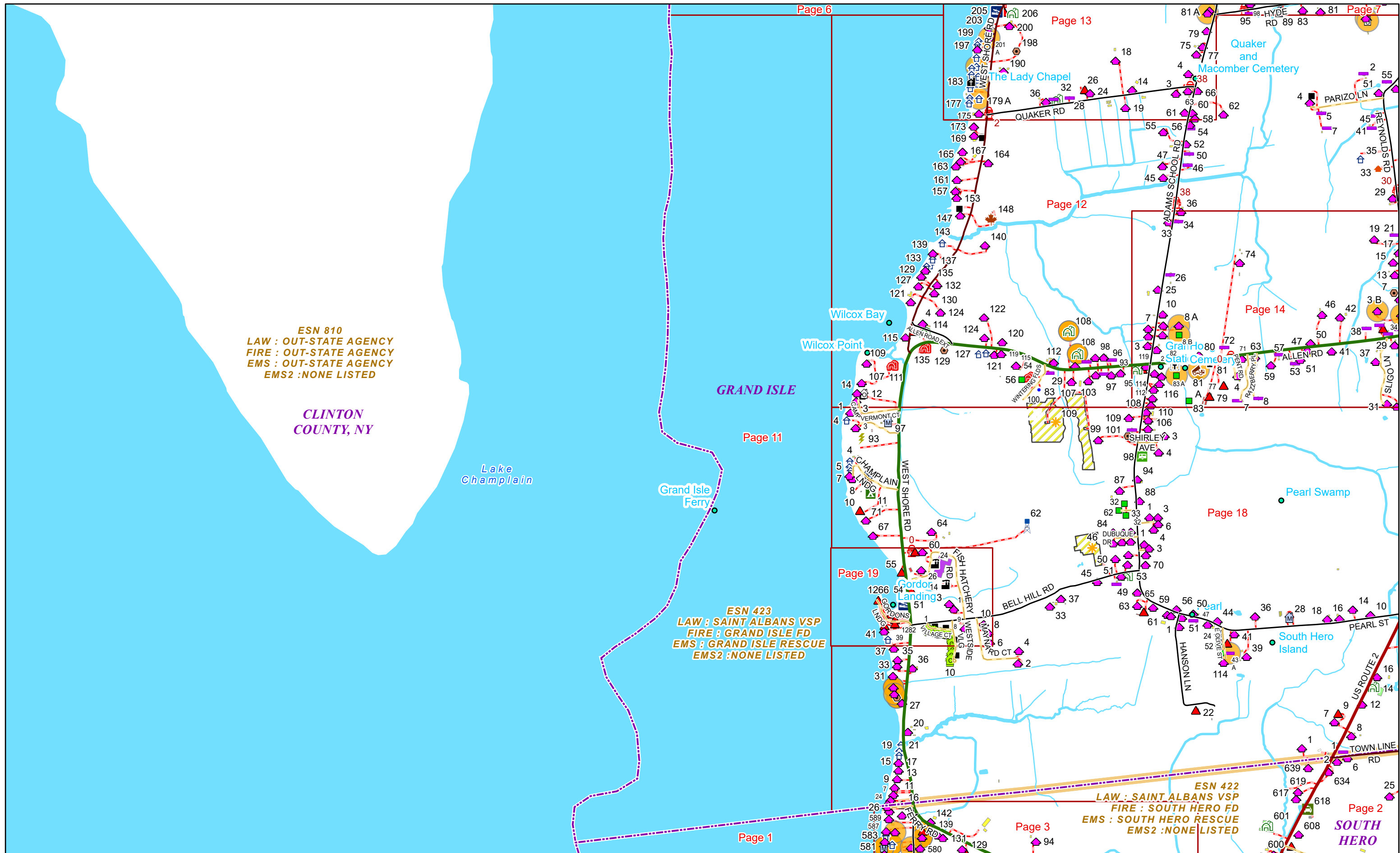
0 0.23 0.45 0.9 Miles

1 inch equals 1,333 feet

5/24/2024

GRAND ISLE

Page: 10



ESN 810
 LAW : OUT-STATE AGENCY
 FIRE : OUT-STATE AGENCY
 EMS : OUT-STATE AGENCY
 EMS2 :NONE LISTED

CLINTON
 COUNTY, NY

ESN 423
 LAW : SAINT ALBANS VSP
 FIRE : GRAND ISLE FD
 EMS : GRAND ISLE RESCUE
 EMS2 :NONE LISTED

ESN 422
 LAW : SAINT ALBANS VSP
 FIRE : SOUTH HERO FD
 EMS : SOUTH HERO RESCUE
 EMS2 :NONE LISTED

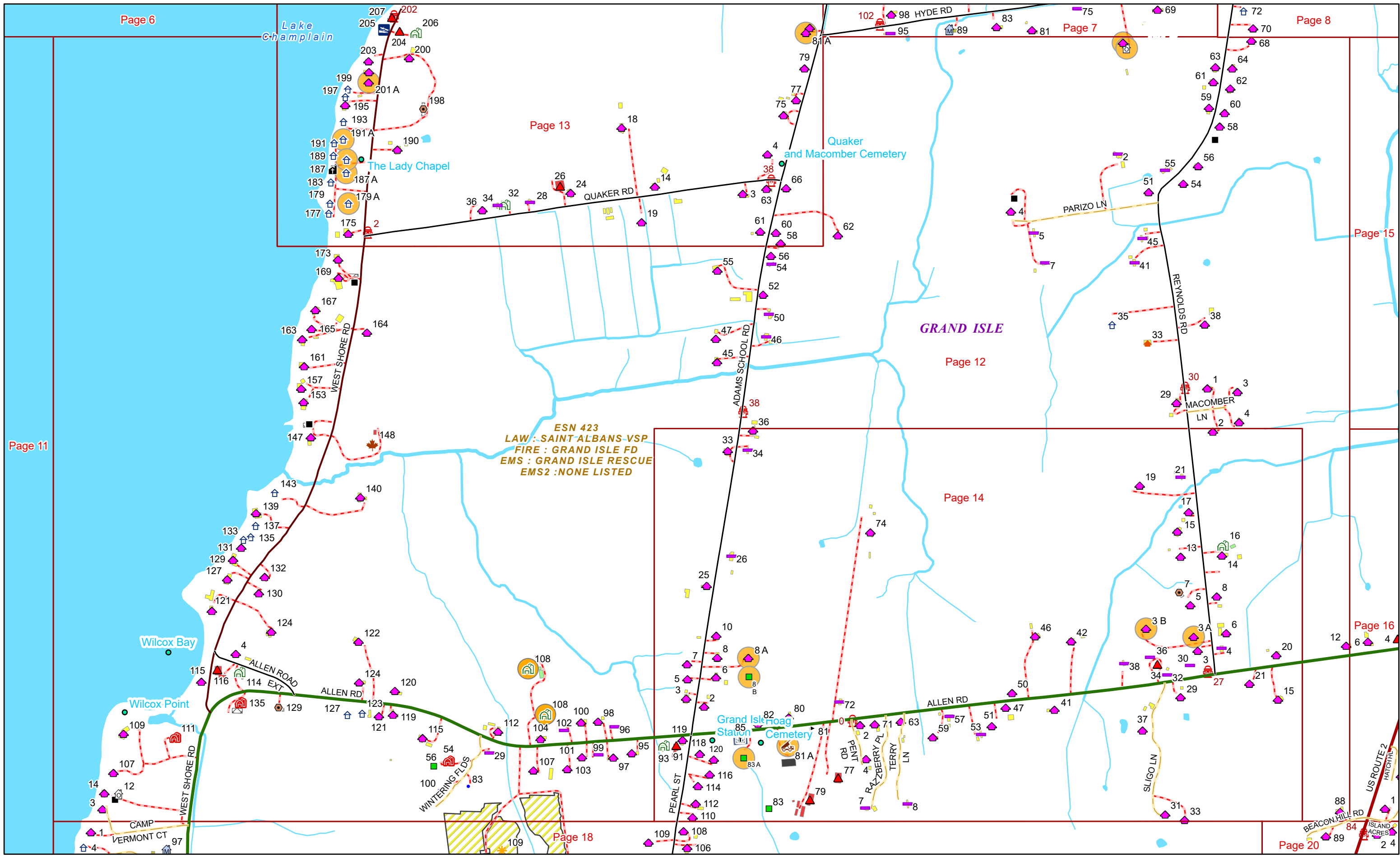


0 0.3 0.6 1.2 Miles 1 inch equals 1,667 feet

5/24/2024

GRAND ISLE

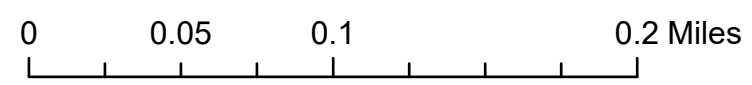
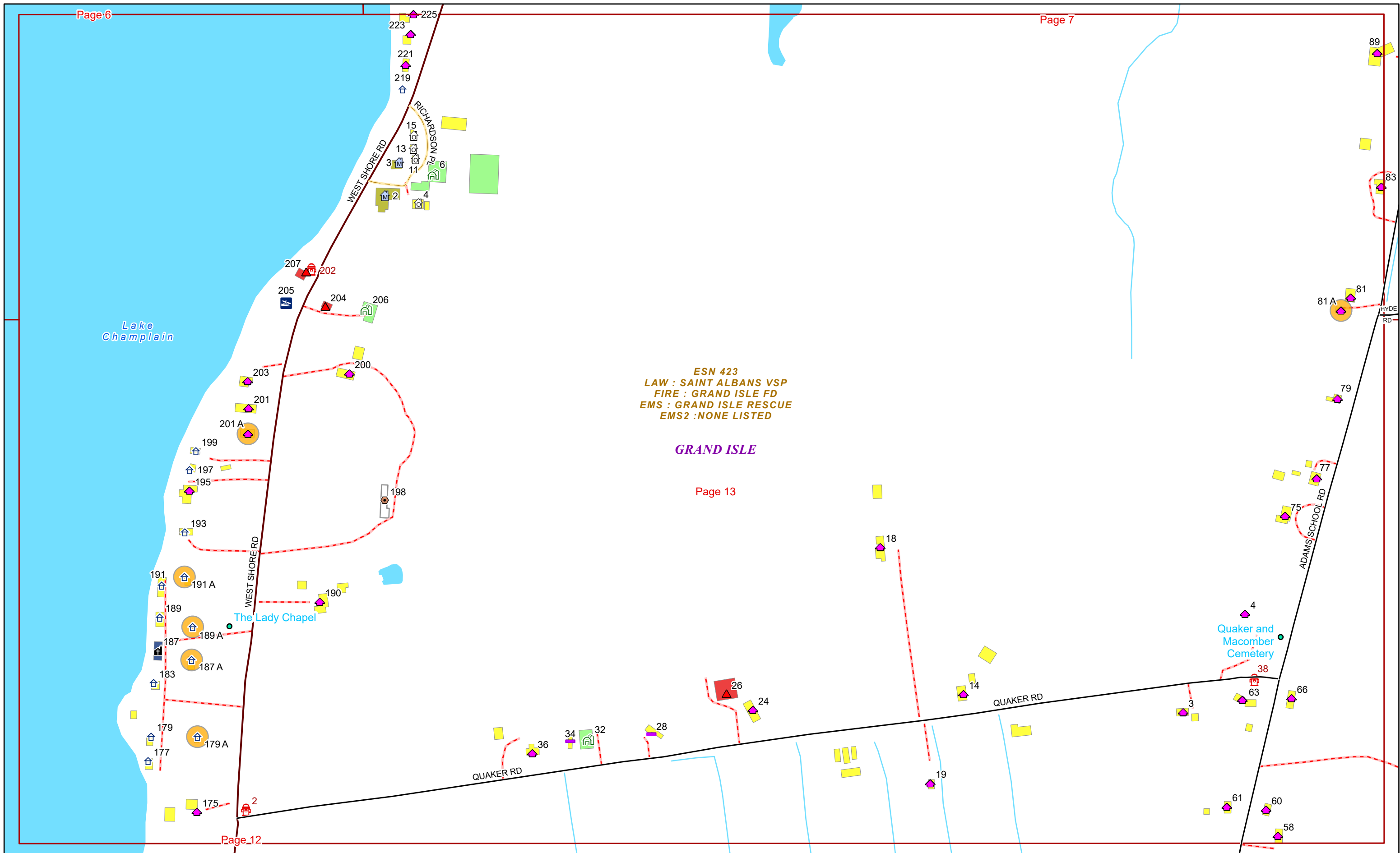
Page: 11



0 0.15 0.3 0.6 Miles 1 inch equals 833 feet

5/24/2024

GRAND ISLE



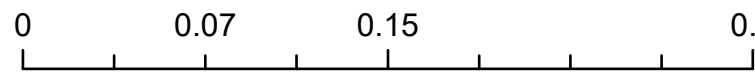
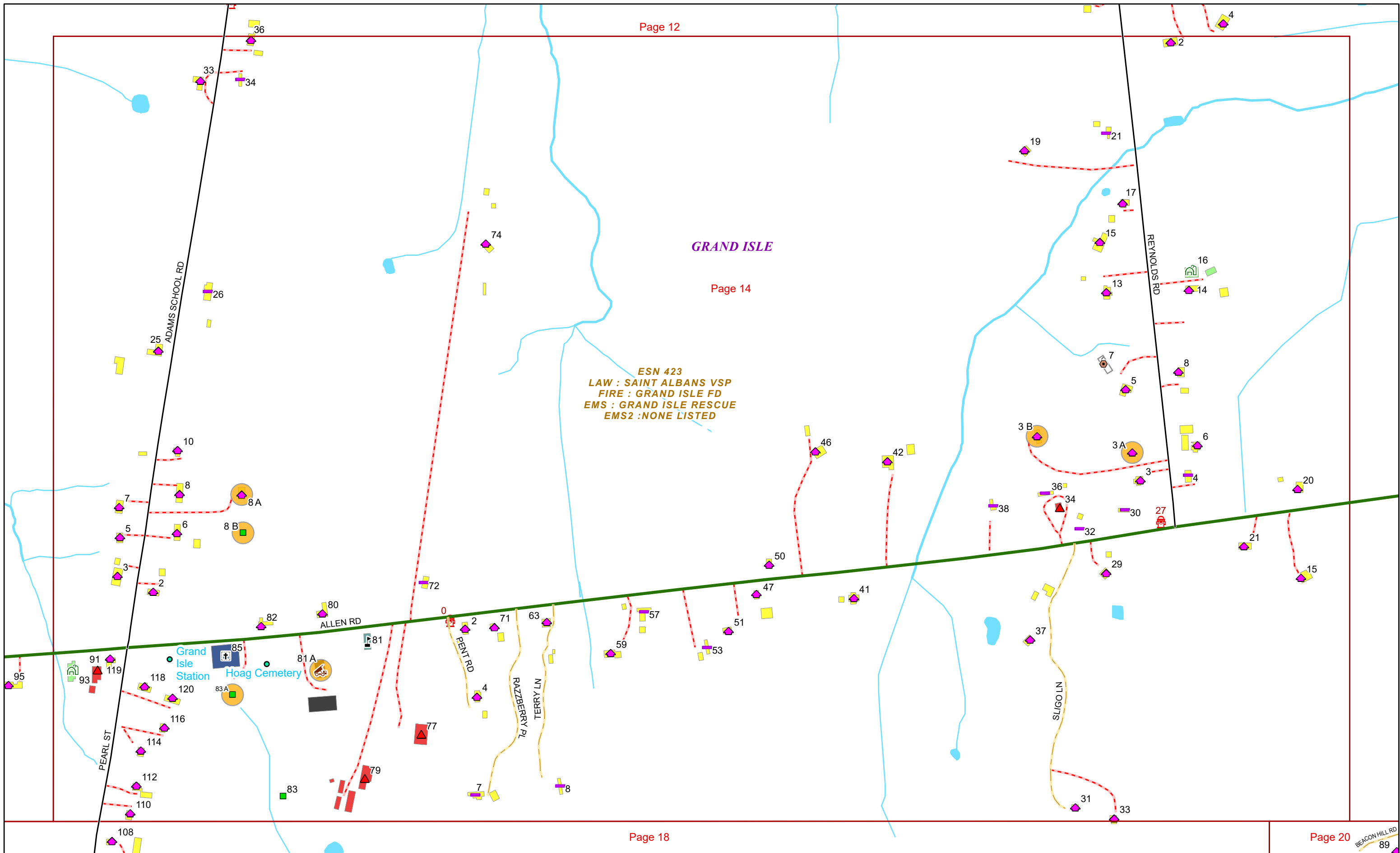
1 inch equals 333 feet

5/24/2024

GRAND ISLE

GRAND ISLE

ESN 423
LAW : SAINT ALBANS VSP
FIRE : GRAND ISLE FD
EMS : GRAND ISLE RESCUE
EMS2 : NONE LISTED



1 inch equals 417 feet

5/24/2024

GRAND ISLE

ESN-423
LAW : SAINT ALBANS VSP
FIRE : GRAND ISLE FD
EMS : GRAND ISLE RESCUE
EMS2 : NONE LISTED

Saint Josephs Church

171A
Grand Isle Cemetery

GRAND ISLE

US ROUTE 2

US ROUTE 2

EAST SHORE S

TEBEAU TER

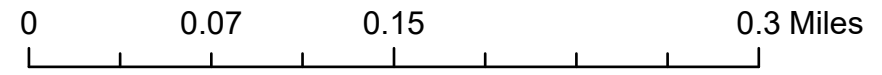
FOLSOM HARBOR RD

PEARL BAY LN

LONGMEADOW CAMP RD

LONGMEADOW E

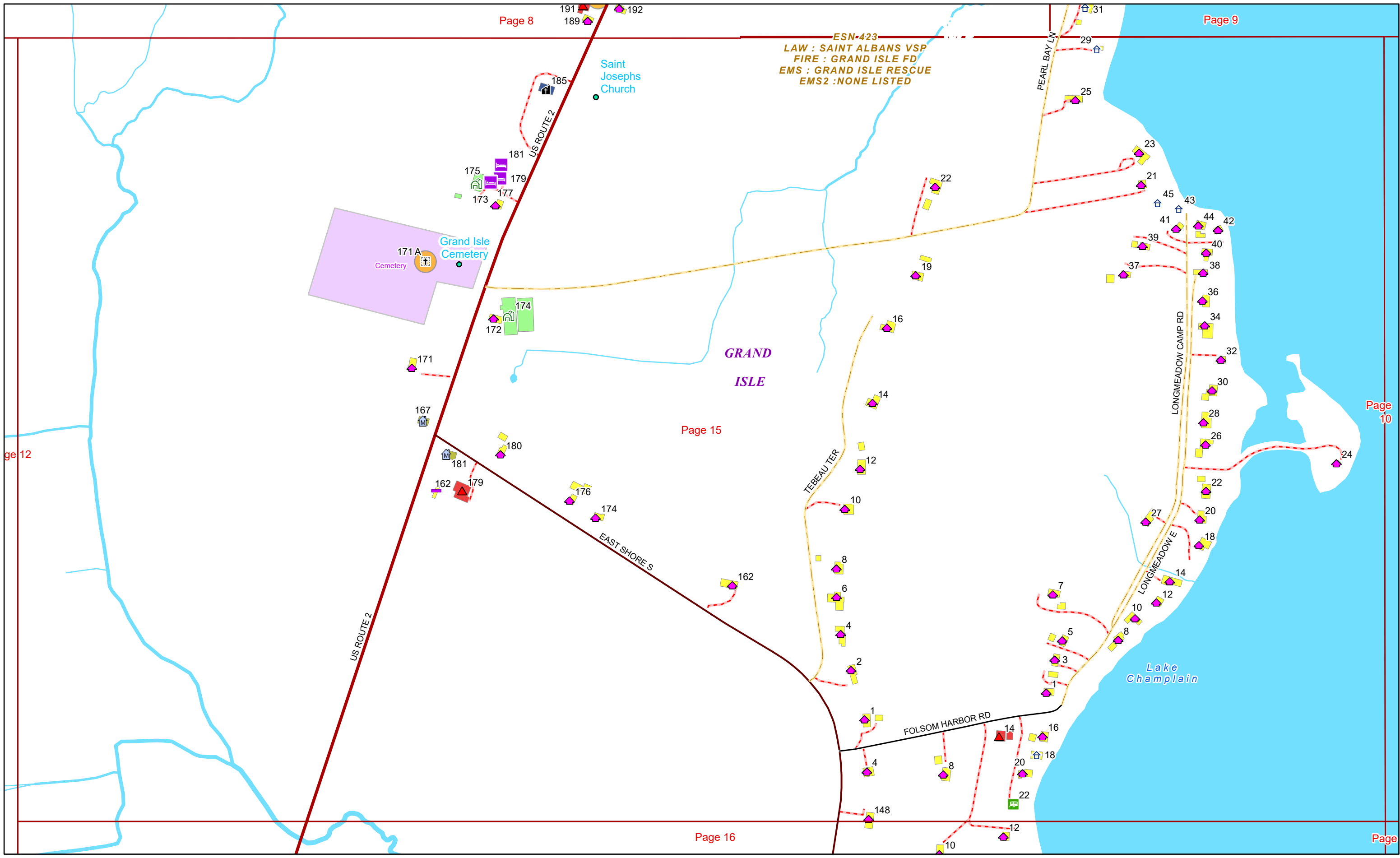
Lake Champlain

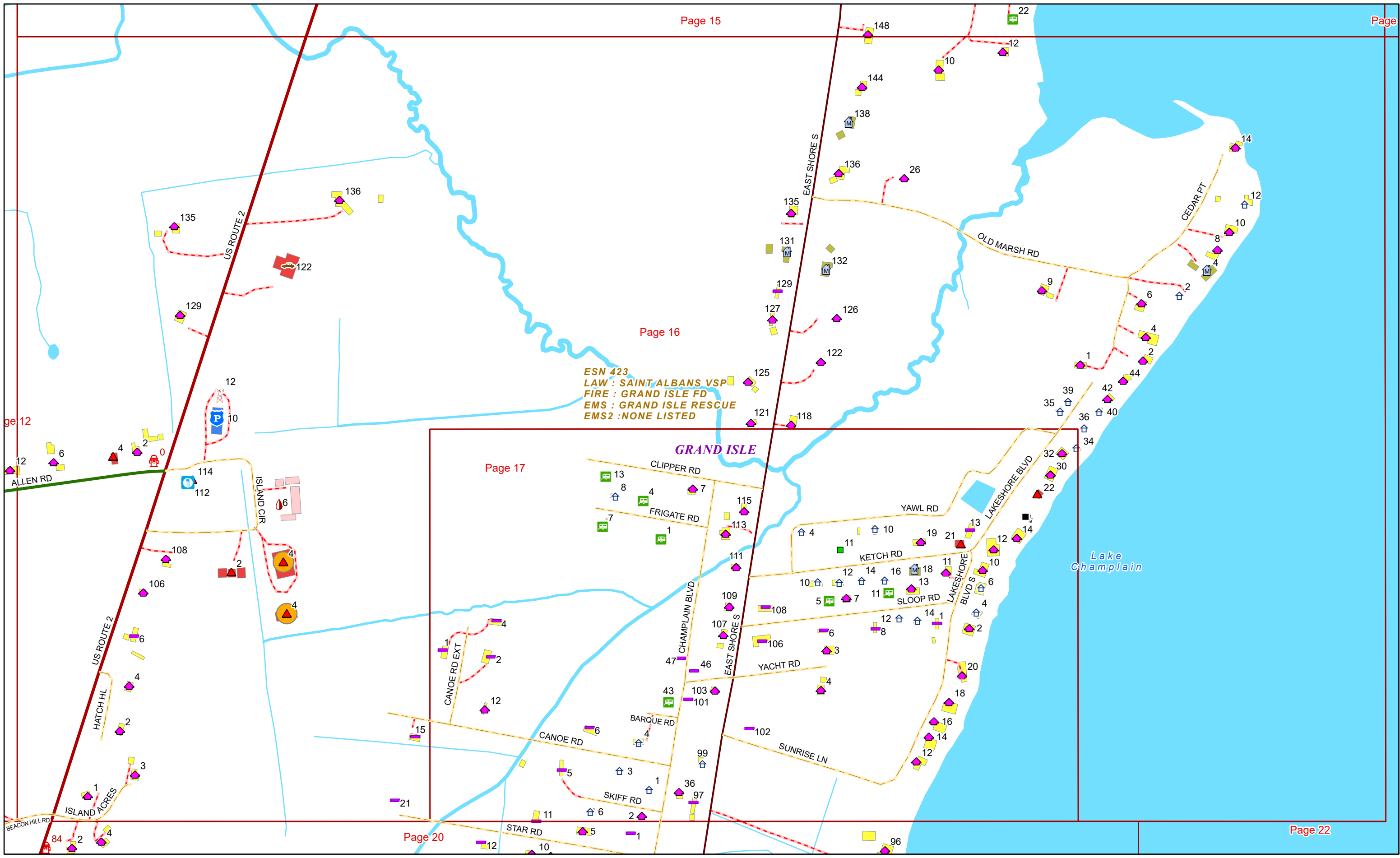


1 inch equals 417 feet

5/24/2024

GRAND ISLE

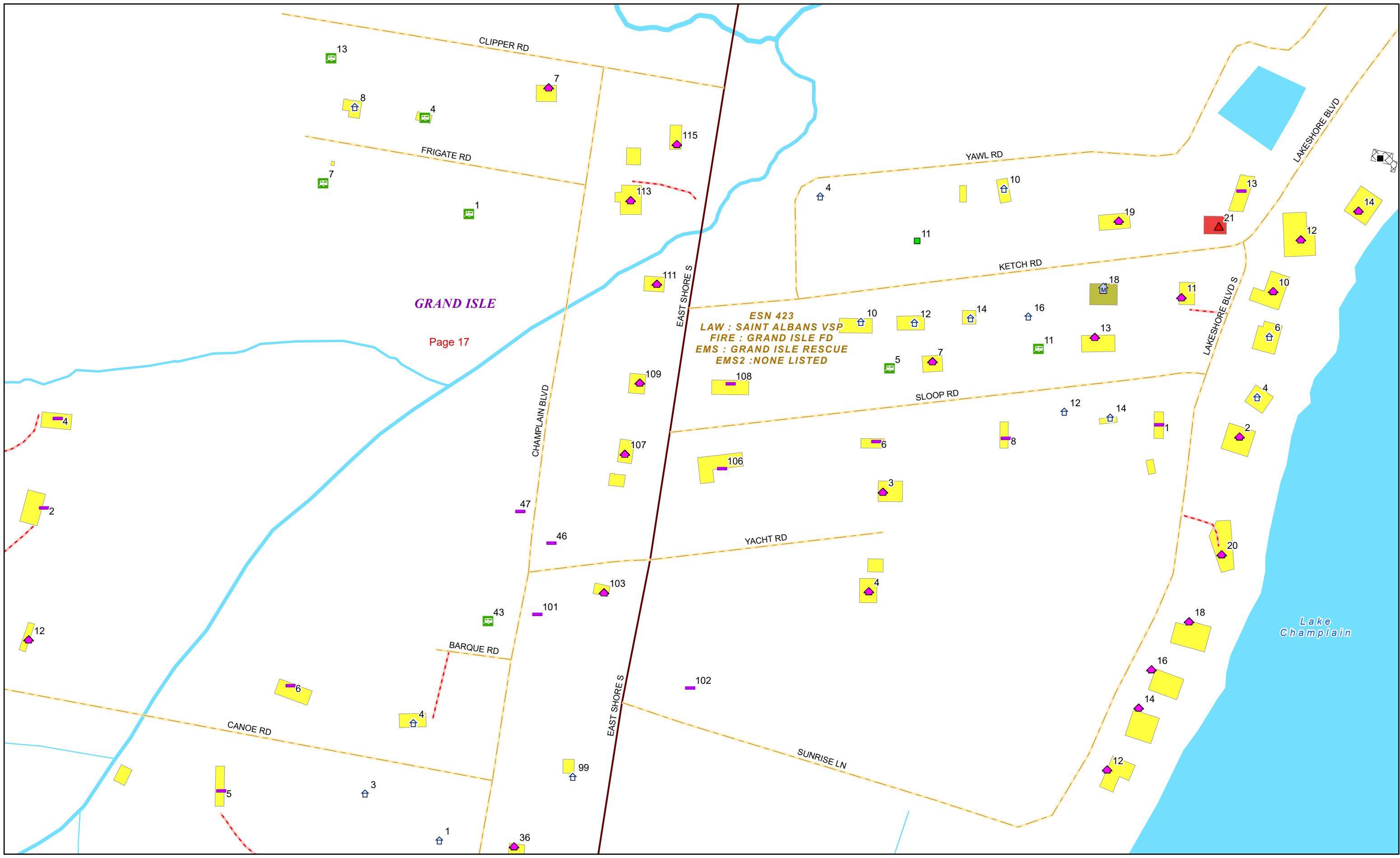




0 0.07 0.15 0.3 Miles 1 inch equals 417 feet

5/24/2024

GRAND ISLE




GRAND ISLE

Page 17

ESN 423
LAW : SAINT ALBANS VSP
FIRE : GRAND ISLE FD
EMS : GRAND ISLE RESCUE
EMS2 : NONE LISTED

Lake Champlain

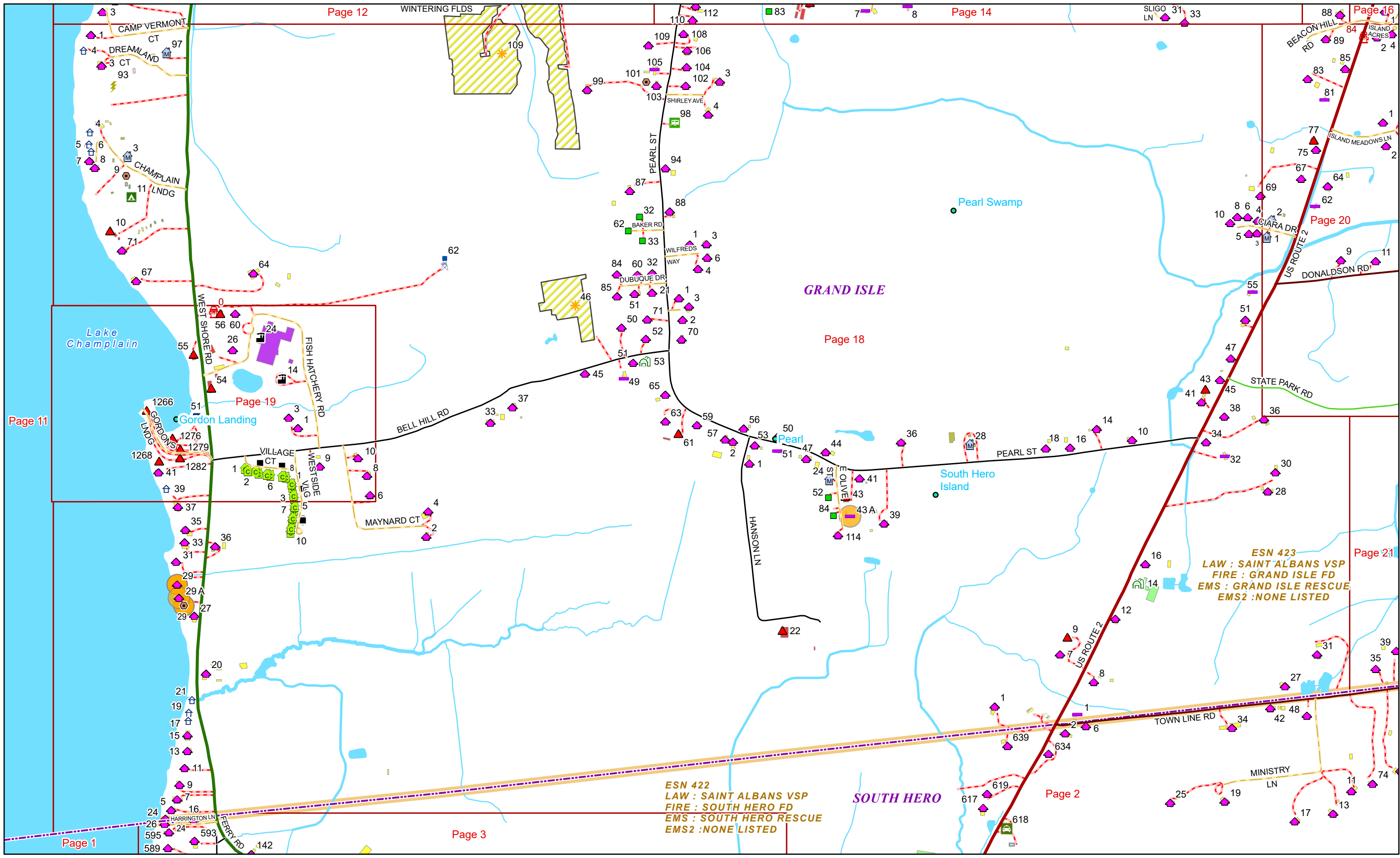


1 inch equals 167 feet

5/24/2024

GRAND ISLE

Page: 17



Page 11

Page 12

Page 14

Page 16

Page 20

Page 18

Page 19

Page 2

Page 21

Page 3

ESN 422
 LAW : SAINT ALBANS VSP
 FIRE : SOUTH HERO FD
 EMS : SOUTH HERO RESCUE
 EMS2 : NONE LISTED

ESN 423
 LAW : SAINT ALBANS VSP
 FIRE : GRAND ISLE FD
 EMS : GRAND ISLE RESCUE
 EMS2 : NONE LISTED

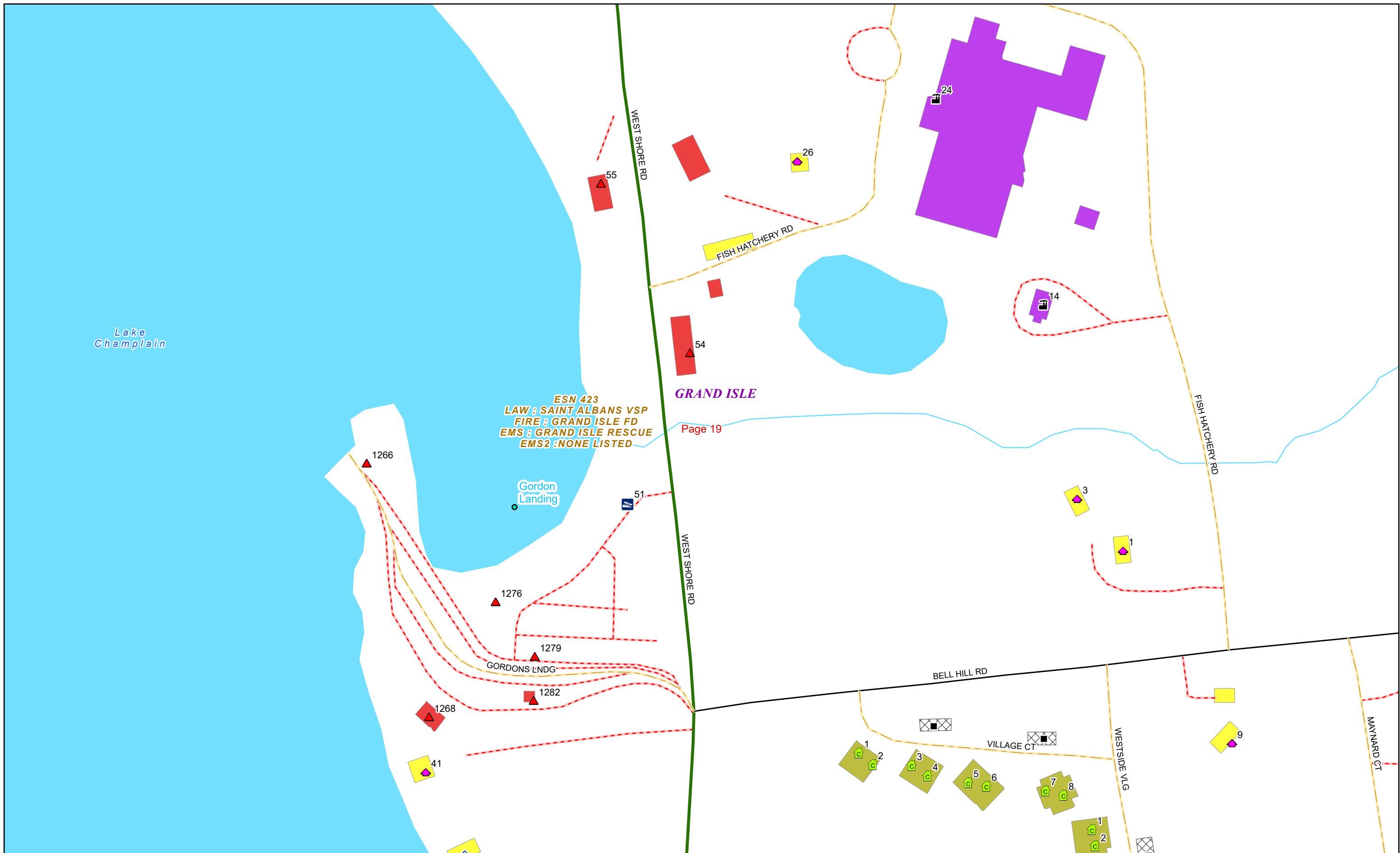


0 0.15 0.3 0.6 Miles 1 inch equals 833 feet

5/24/2024

GRAND ISLE

Page: 18



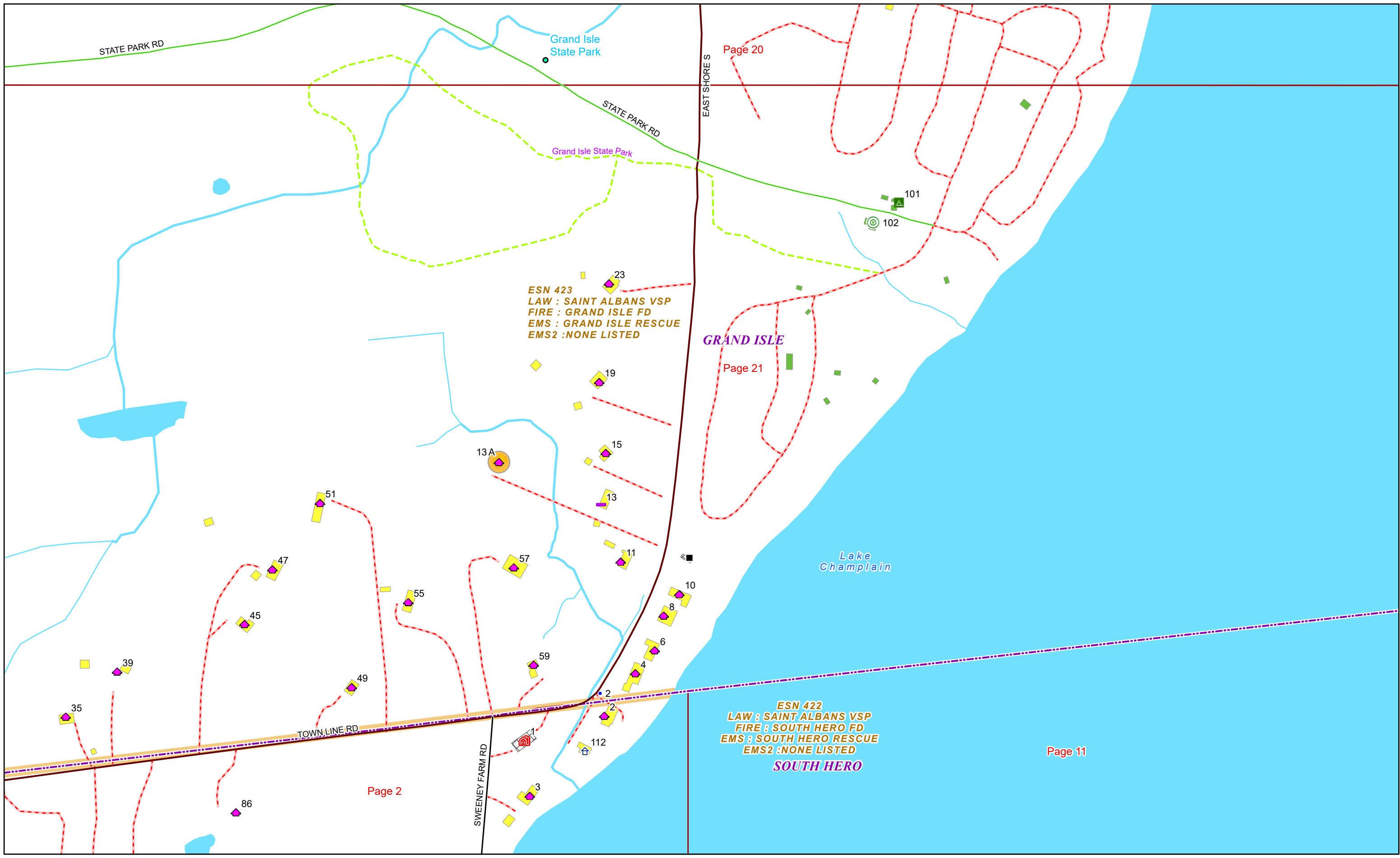
0 0.03 0.06 0.11 Miles

1 inch equals 167 feet

5/24/2024

GRAND ISLE

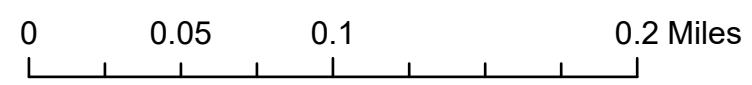
Page: 19



ESN 423
LAW : SAINT ALBANS VSP
FIRE : GRAND ISLE FD
EMS : GRAND ISLE RESCUE
EMS2 : NONE LISTED

GRAND ISLE

ESN 422
LAW : SAINT ALBANS VSP
FIRE : SOUTH HERO FD
EMS : SOUTH HERO RESCUE
EMS2 : NONE LISTED
SOUTH HERO

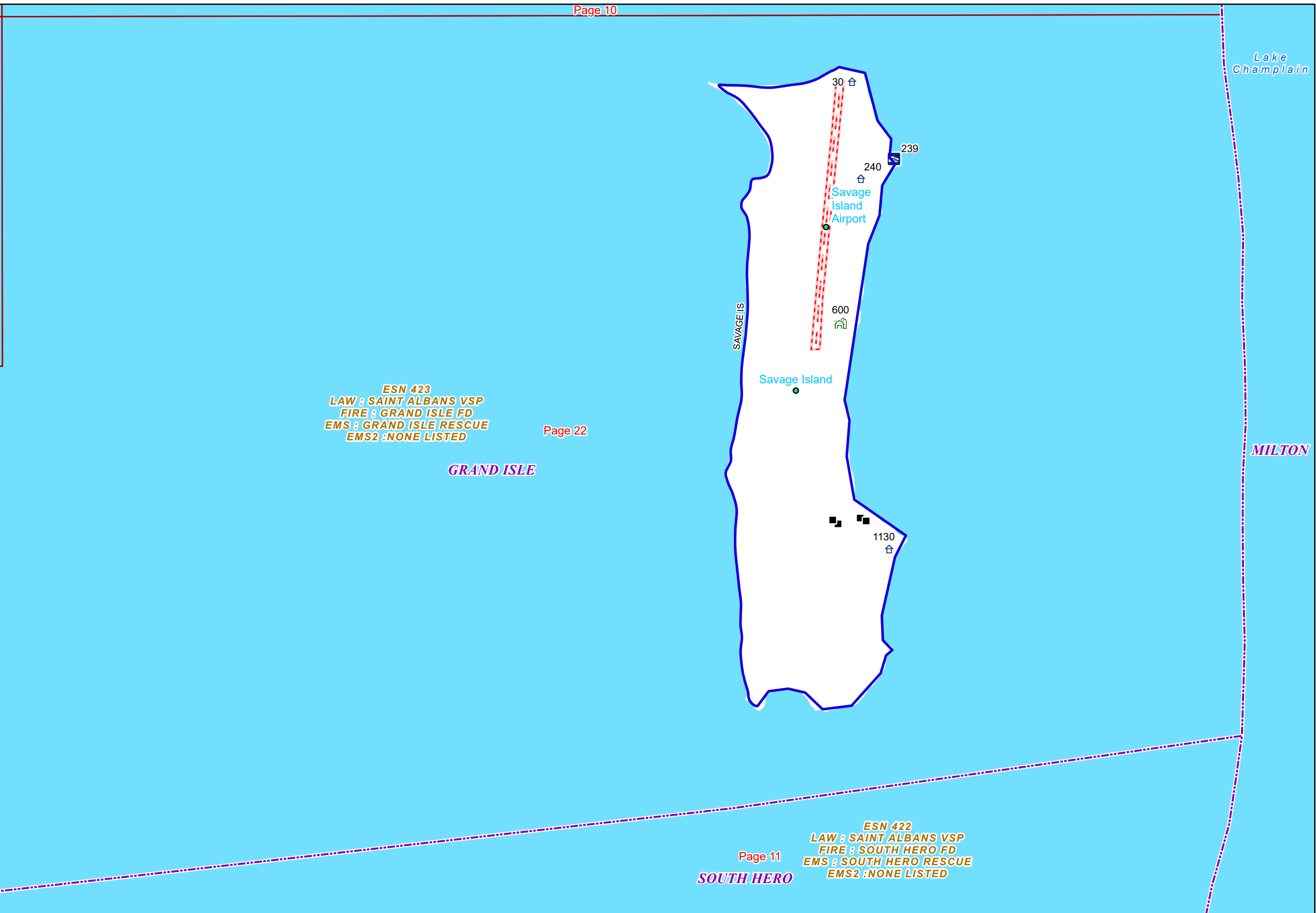
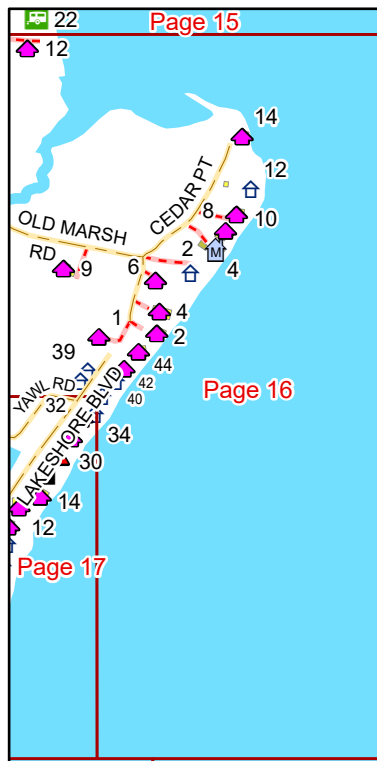


1 inch equals 333 feet

5/24/2024

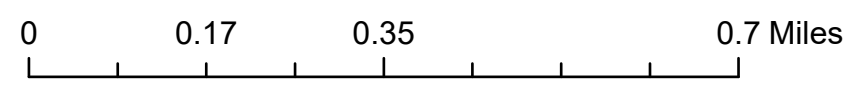
GRAND ISLE

Page: 21



ESN 423
 LAW : SAINT ALBANS VSP
 FIRE : GRAND ISLE FD
 EMS : GRAND ISLE RESCUE
 EMS2 : NONE LISTED

ESN 422
 LAW : SAINT ALBANS VSP
 FIRE : SOUTH HERO FD
 EMS : SOUTH HERO RESCUE
 EMS2 : NONE LISTED



1 inch equals 1,000 feet

5/24/2024

GRAND ISLE

Page: 22