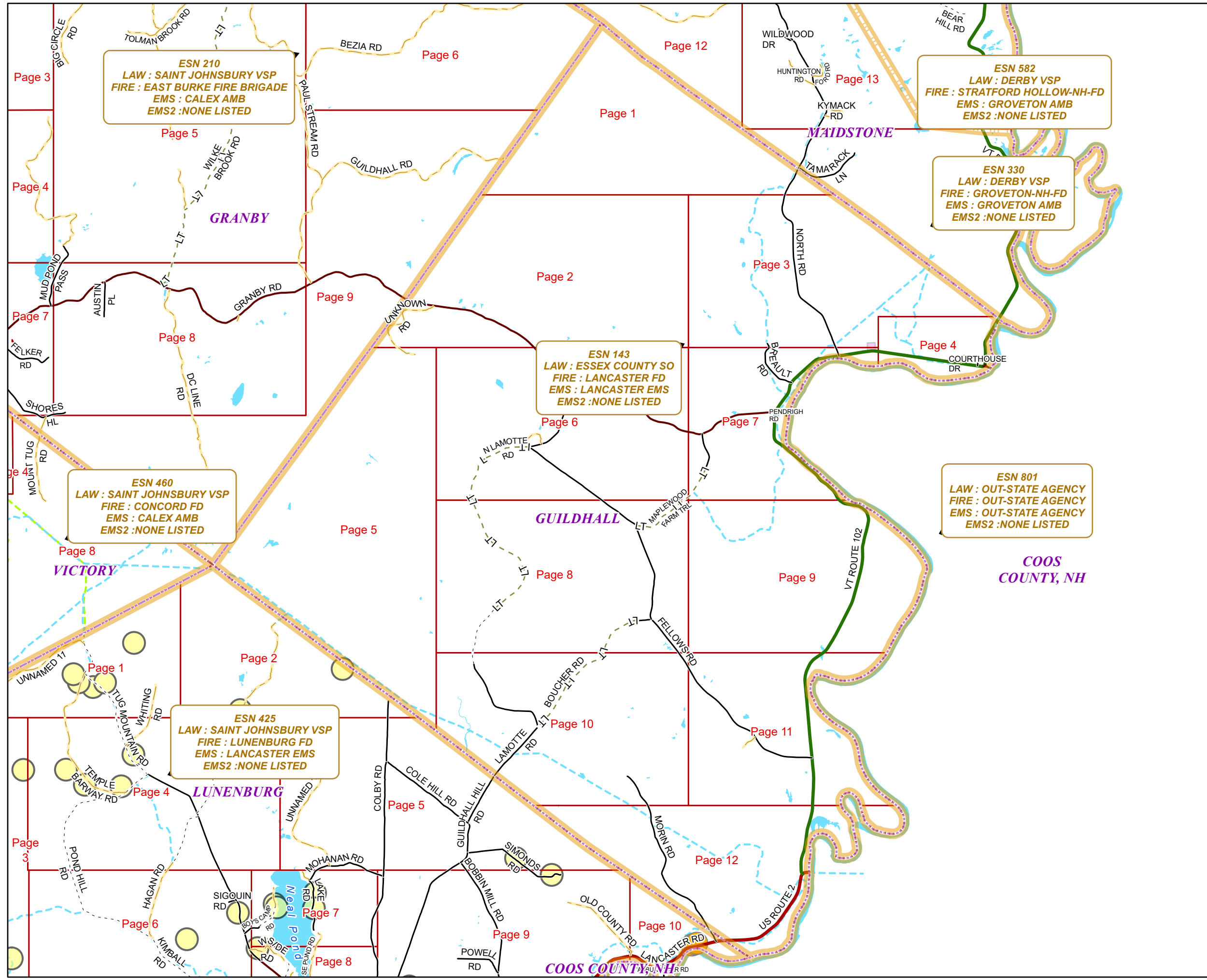


**GUILDHALL**



**E911 Mapbook with GIS Data**

Use constraints: The 911 related data layers (Esites, Landmarks, Roads, Driveways, Footprints, Atlas Sheets, ESZ, etc.) were developed and designed for 911 purposes only. The user should understand that the nature of the 911 data layers means they are never complete. Each municipal government is responsible for maintenance of the 911 database. Other data (non-911 related) used in the Vermont 911 Mapbook is acquired from the Vermont Center for Geographic Information (VCGI) ([vcgi.vermont.gov](http://vcgi.vermont.gov)) and other Vermont organizations.

**Disclaimer:**

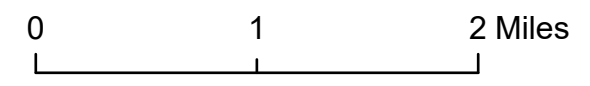
This Vermont 911 Mapbook and Public GIS data is for general reference only. Data layers that appear on the map may or may not be accurate, current, or otherwise reliable. The Enhanced 911 Board and the State of Vermont make no representations of any kind, including but not limited to the warranties of merchantability or fitness for a particular use, nor are any such warranties to be implied with respect to the GIS data and Mapbook.

**For questions/updates, contact:**

Vermont Enhanced 911 Board  
6 Baldwin St – 2nd Floor  
Montpelier VT 05633-7960

Phone: 802-828-4911  
Email: [e911.info@vermont.gov](mailto:e911.info@vermont.gov)  
Web site: [e911.vermont.gov](http://e911.vermont.gov)

5/24/2024



# Legend

## Roads

-  Interstate Highway
-  US Highway
-  State Highway
-  Town Highway Class 1
-  Town Highway Class 2
-  Town Highway Class 3
-  Town Highway Class 4
-  Private
-  Driveway
-  Discontinued Road
-  Legal Trail
-  Ferry
-  Military - no public access
-  National Forest Highway
-  State Forest Highway
-  Proposed

## Building Footprints

### Generalized Category

-  Accessory Building
-  Commercial
-  Community/Recreational
-  Development
-  Educational
-  Emergency Service
-  Farm
-  Governmental
-  House of Worship
-  Industrial
-  Medical
-  Mix Use
-  Multi-Residential
-  Single Residential
-  Transportation
-  Other
-  Utility

## Area Footprints

-  Airport
-  Solar Field
-  Alpine Trail Easiest
-  Alpine Trail Intermediate
-  Alpine Trail Advanced
-  Alpine Trail Expert
-  Alpine Glade Marked
-  Alpine Glade Not Marked
-  Farm
-  Golf Course
-  Other/Cemetery
-  Park
-  Quarry
-  Shopping Center
-  Stadium/Arena

## Hydrants

-  Municipal Hydrant
-  Private Hydrant
-  Pressurized Hydrant
-  Drafting Site
-  Dry Hydrant




## Landmark

-  Landmark

## Trails

-  Undefined
-  ATV Trail
-  Bike Path
-  Hiking Trail
-  Mountain Bike Trail
-  Multi-Use Trail Motorized
-  Multi-Use Trail Non-Motorized
-  Ski Trail
-  Snowmobile Trail

## Boundaries

-  Town Line
-  Emergency Service Zone (ESZ)
-  Atlas Page



























## Addressing Error





























-  Orange - Duplicated Addressed Building
-  Yellow - Unnumbered Building





























# Legend





























## ESITES




























### SITETYPE

-  \*\*COMMERCIAL
-  \*\*CULTURAL
-  \*\*EDUCATIONAL
-  \*\*GOVERNMENT
-  \*\*INDUSTRIAL
-  \*\*OTHER COMMERCIAL
-  \*\*PUBLIC GATHERING
-  \*\*UTILITY
-  ABANDONED
-  ACCESS POINT
-  ACCESSORY BARN
-  ACCESSORY BUILDING
-  AIR SUPPORT / MAINTENANCE FACILITY
-  AIR TRAFFIC CONTROL CENTER / COMMAND CENTER
-  AIRPORT TERMINAL
-  AMBULANCE SERVICE
-  AUDITORIUM / CONCERT HALL / THEATER / OPERA HOUSE
-  BANK
-  BOAT RAMP / DOCK
-  BORDER CROSSING
-  BORDER PATROL
-  BREWERY
-  BUS STATION / DISPATCH FACILITY
-  CAMP
-  CAMPGROUND
-  CEMETERY

-  CITY / TOWN HALL
-  COAST GUARD
-  COLLEGE / UNIVERSITY
-  COMMERCIAL CONSTRUCTION SERVICE
-  COMMERCIAL FARM
-  COMMERCIAL GARAGE
-  COMMERCIAL W/RESIDENCE
-  COMMUNICATION BOX
-  COMMUNICATION TOWER
-  COMMUNITY / RECREATION FACILITY
-  CONDOMINIUM
-  COURT HOUSE
-  CUSTOMS SERVICE
-  DAY CARE FACILITY
-  DEVELOPMENT SITE
-  EBS TOWER
-  EMERGENCY PHONE / CALLBOX
-  FAIR / EXHIBITION/ RODEO GROUNDS
-  FERRY TERMINAL / DISPATCH FACILITY
-  FIRE STATION
-  FISH FARM / HATCHERY
-  FITNESS FACILITY
-  FOOD DISTRIBUTION CENTER
-  GAS STATION
-  GATED W/BUILDING
-  GATED W/O BUILDING
-  GOLF COURSE
-  GRAVEL PIT / QUARRY / MINE

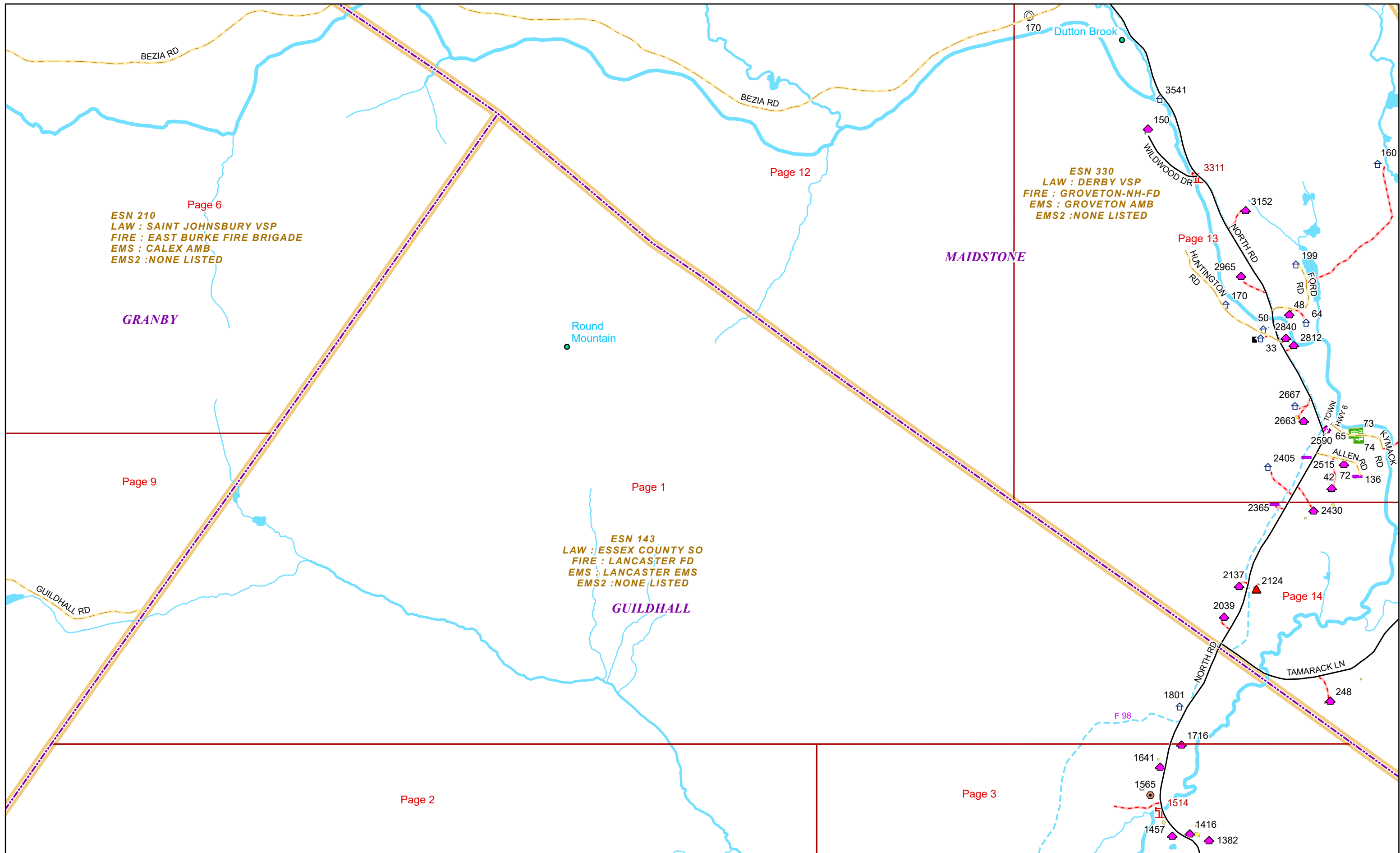
-  GREENHOUSE / NURSERY
-  GROCERY STORE
-  HARBOR / MARINA
-  HAZARDOUS MATERIALS FACILITY
-  HAZARDOUS STORAGE FACILITY
-  HEALTH CLINIC
-  HELIPAD / HELIPORT / HELISPOT
-  HISTORIC SITE / POINT OF INTEREST
-  HOSPITAL / MEDICAL CENTER
-  HOUSE OF WORSHIP
-  HYDROELECTRIC FACILITY
-  ICE ARENA
-  INSTITUTIONAL RESIDENCE / DORM / BARRACKS
-  LANDFILL
-  LAW ENFORCEMENT
-  LIBRARY
-  LODGING B&B / HOTEL / MOTEL / INN
-  LOOKOUT TOWER
-  LUMBER MILL / SAW MILL
-  MANUFACTURING FACILITY
-  MOBILE HOME
-  MORGUE
-  MULTI-FAMILY DWELLING
-  MUSEUM
-  NATIONAL GUARD /
-  NUCLEAR FACILITY
-  NURSING HOME / LONG TERM CARE
-  OFFICE BUILDING

-  OIL / GAS FACILITY
-  OTHER
-  OTHER RESIDENTIAL
-  OUTPATIENT CLINIC
-  PARK AND RIDE / COMMUTER
-  PHARMACY
-  PICNIC AREA
-  POST OFFICE
-  PRISON / CORRECTIONAL FACILITY
-  PRIVATE AND EXPRESS SHIPPING FACILITY
-  PSAP
-  PUBLIC BEACH
-  PUBLIC TELEPHONE
-  PUBLIC WATER SUPPLY INTAKE
-  PUBLIC WATER SUPPLY WELL
-  PUMP STATION
-  RACE TRACK / DRAGSTRIP
-  RAILROAD STATION
-  RESIDENTIAL FARM
-  REST STOP / ROADSIDE PARK
-  RESTAURANT
-  RETAIL FACILITY
-  RV HOOKUP
-  SCHOOL K / 12
-  SEASONAL HOME
-  SHOOTING RANGE
-  SINGLE FAMILY DWELLING
-  SKI AREA / ALPINE

-  SOLAR FACILITY
-  SPORTS ARENA /
-  STATE CAPITOL
-  STATE GARAGE
-  STATE GOVERNMENT FACILITY
-  STATE PARK
-  STORAGE UNITS
-  SUBSTATION
-  SUGARHOUSE
-  TEMPORARY STRUCTURE
-  TOWN GARAGE
-  TOWN OFFICE
-  TRAILHEAD
-  TRANSFER STATION
-  UNKNOWN
-  US FOREST FACILITY
-  US GOVERNMENT FACILITY
-  UTILITY POLE W/PHONE
-  VETERINARY HOSPITAL / CLINIC
-  VISITOR / INFORMATION CENTER
-  WAREHOUSE
-  WASTE / BIOMASS FACILITY
-  WASTEWATER TREATMENT PLANT
-  WATER TANK
-  WATER TOWER
-  WIND FACILITY / WIND TOWER
-  YOUTH CAMP

# GUILDHALL Road Name Index

ROAD NAME	PAGE(S)
BOUCHER RD	8,10
BREAULT RD	3,7
BRIDGE ST	4
BRIDGE ST FRK	4
COURTHOUSE DR	4
FELLOWS RD	6,8,10,11
GRANBY RD	2,6,7
LAMOTTE RD	6,8,10
MAPLEWOOD FARM RD	7
MAPLEWOOD FARM TRL	6,7,8
MORIN RD	10,12
N LAMOTTE RD	6
NORTH RD	1,3,7
PENDRIGH RD	7
SCHOOL RD	4
STONE MOUNTAIN DR	6
UNKNOWN RD	2,5
US ROUTE 2	12
VT ROUTE 102	4,7,9,11,12
WILDERNESS DR	11



Page 6  
 ESN 210  
 LAW : SAINT JOHNSBURY VSP  
 FIRE : EAST BURKE FIRE BRIGADE  
 EMS : CALEX AMB  
 EMS2 : NONE LISTED

Page 13  
 ESN 330  
 LAW : DERBY VSP  
 FIRE : GROVETON-NH-FD  
 EMS : GROVETON AMB  
 EMS2 : NONE LISTED

Page 1  
 ESN 143  
 LAW : ESSEX COUNTY SO  
 FIRE : LANCASTER FD  
 EMS : LANCASTER EMS  
 EMS2 : NONE LISTED

Page 14



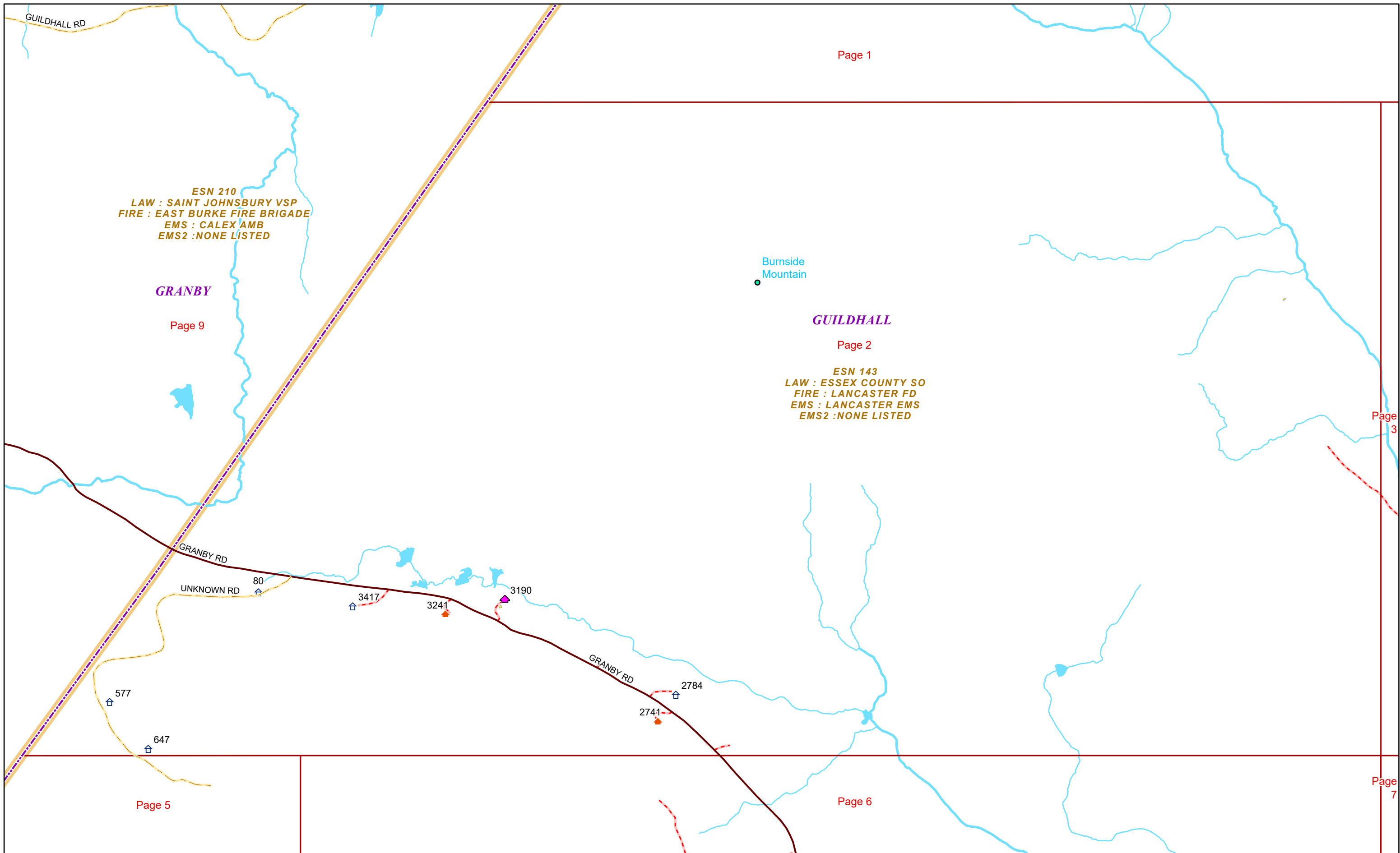
0 0.2 0.4 0.8 Miles

1 inch equals 1,167 feet

5/24/2024

**GUILDHALL**

**Page: 1**



ESN 210  
LAW : SAINT JOHNSBURY VSP  
FIRE : EAST BURKE FIRE BRIGADE  
EMS : CALEX AMB  
EMS2 : NONE LISTED

GRANBY

Burnside  
Mountain

GUILDHALL

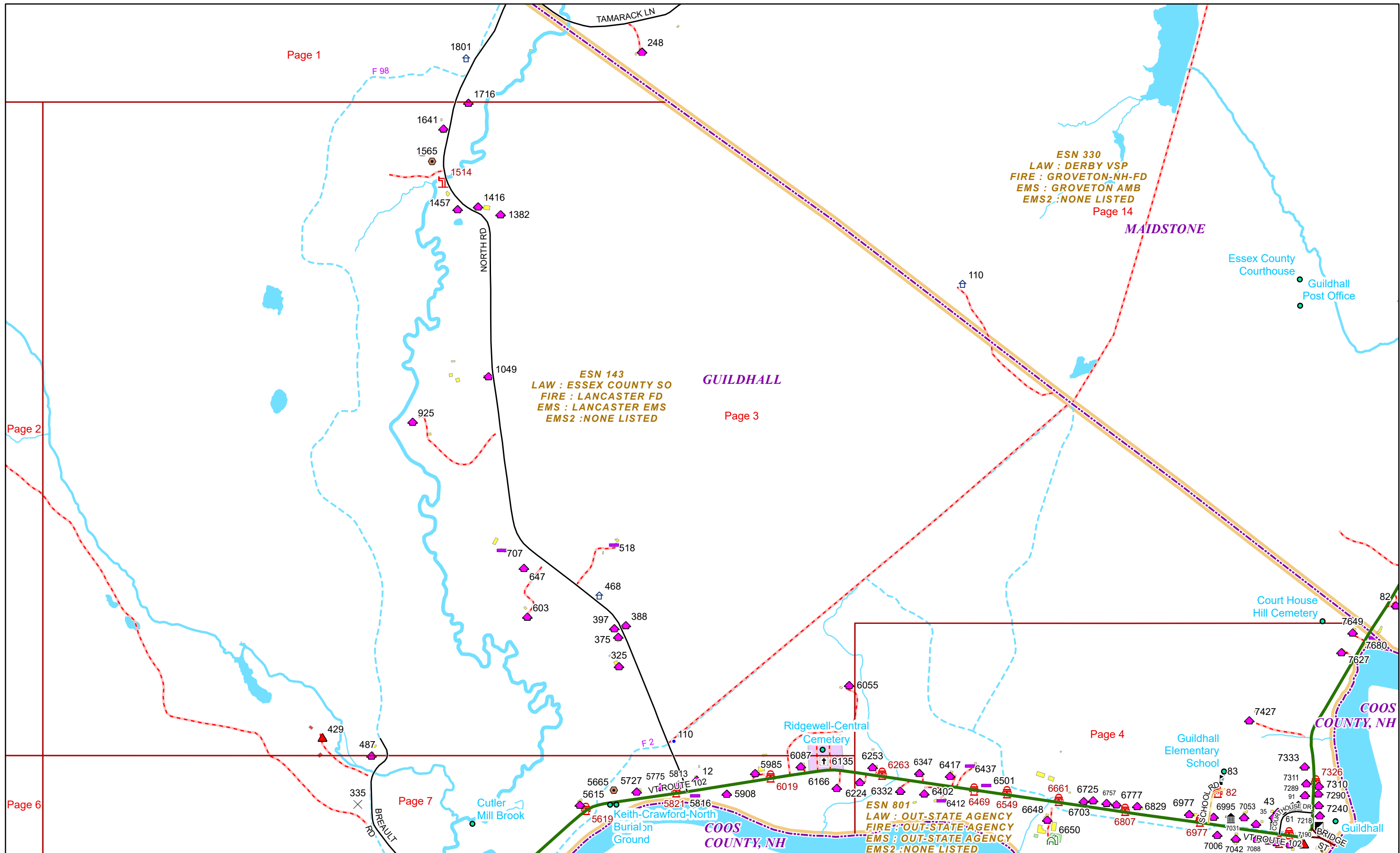
ESN 143  
LAW : ESSEX COUNTY SO  
FIRE : LANCASTER FD  
EMS : LANCASTER EMS  
EMS2 : NONE LISTED



5/24/2024

**GUILDHALL**

**Page: 2**

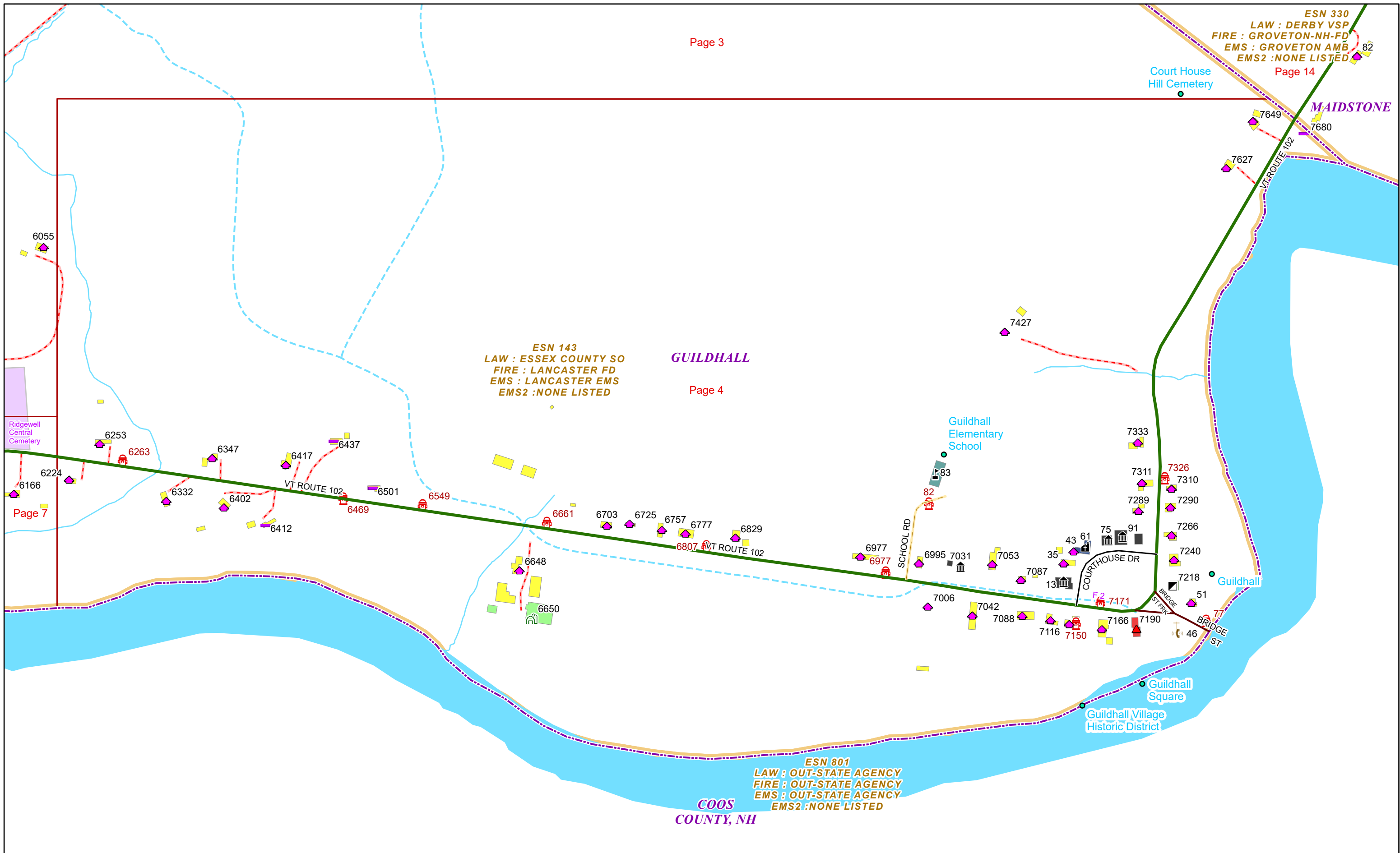


0 0.17 0.35 0.7 Miles

1 inch equals 1,000 feet

5/24/2024

# GUILDHALL



Page 3

Page 14

Page 7

GUILDHALL

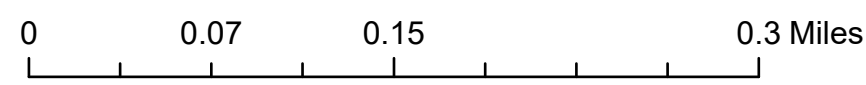
MAIDSTONE

COOS COUNTY, NH

ESN 143  
LAW : ESSEX COUNTY SO  
FIRE : LANCASTER FD  
EMS : LANCASTER EMS  
EMS2 : NONE LISTED

ESN 330  
LAW : DERBY VSP  
FIRE : GROVETON-NH-FD  
EMS : GROVETON AMB  
EMS2 : NONE LISTED

ESN 801  
LAW : OUT-STATE AGENCY  
FIRE : OUT-STATE AGENCY  
EMS : OUT-STATE AGENCY  
EMS2 : NONE LISTED



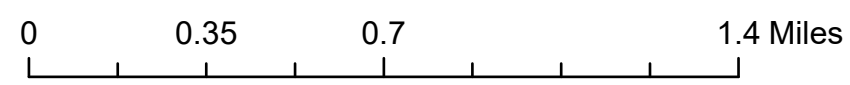
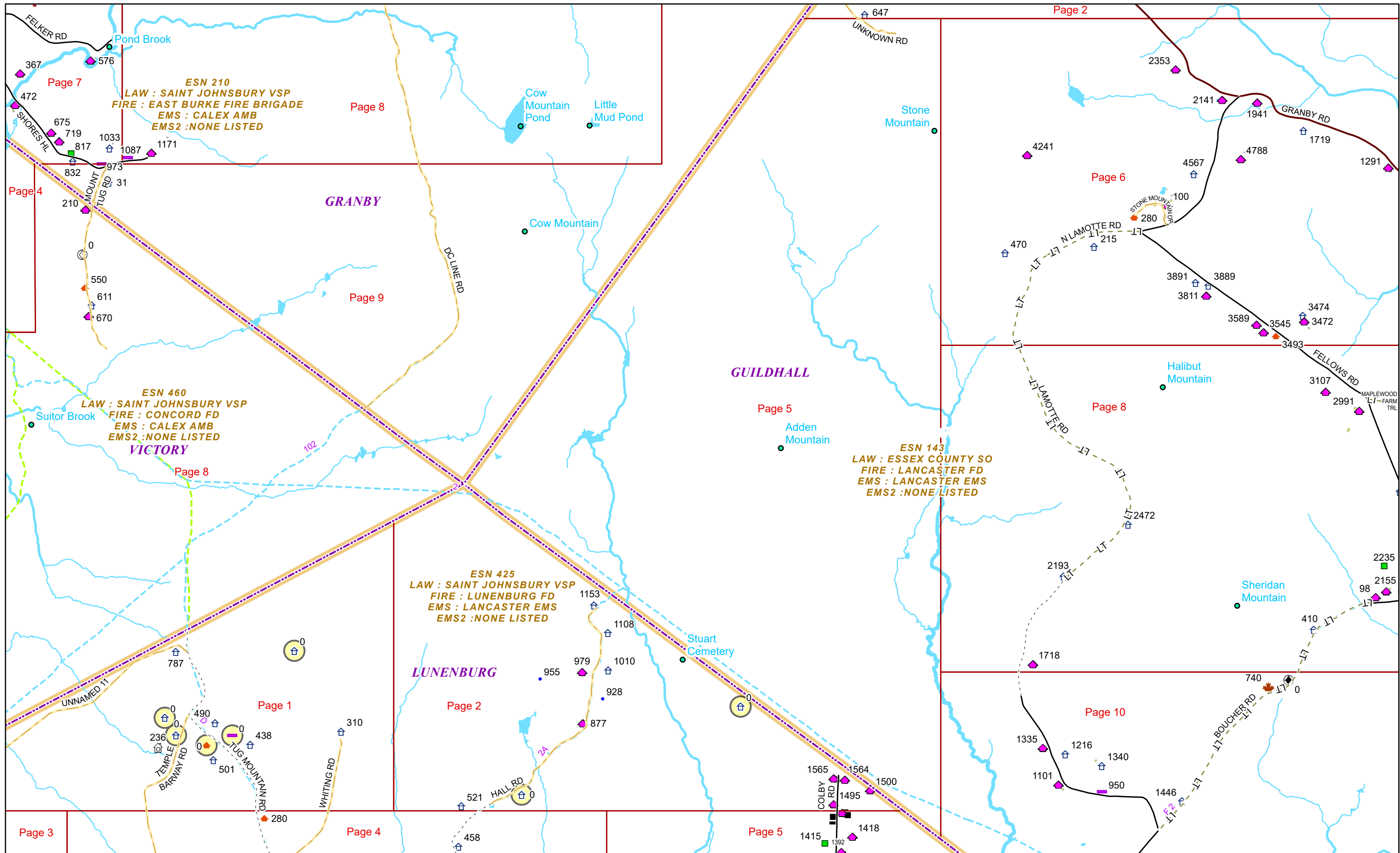
1 inch equals 417 feet

5/24/2024

**GUILDHALL**

**Page: 4**





1 inch equals 2,000 feet

5/24/2024


**GUILDHALL**

**Page: 5**

ESN-143  
LAW : ESSEX COUNTY SO  
FIRE : LANCASTER FD  
EMS : LANCASTER EMS  
EMS2 : NONE LISTED

Stone Mountain

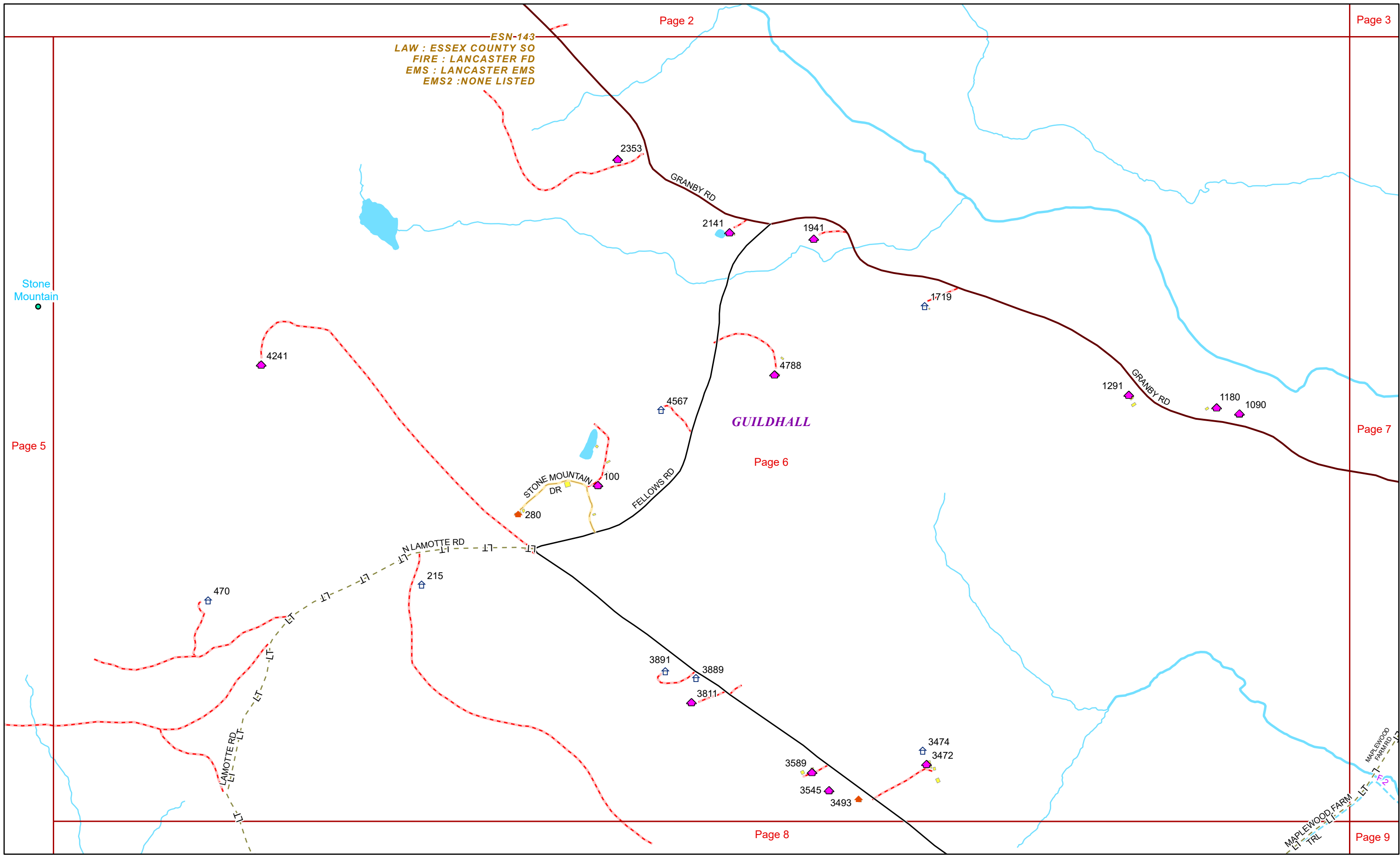
GUILDHALL



1 inch equals 833 feet

5/24/2024


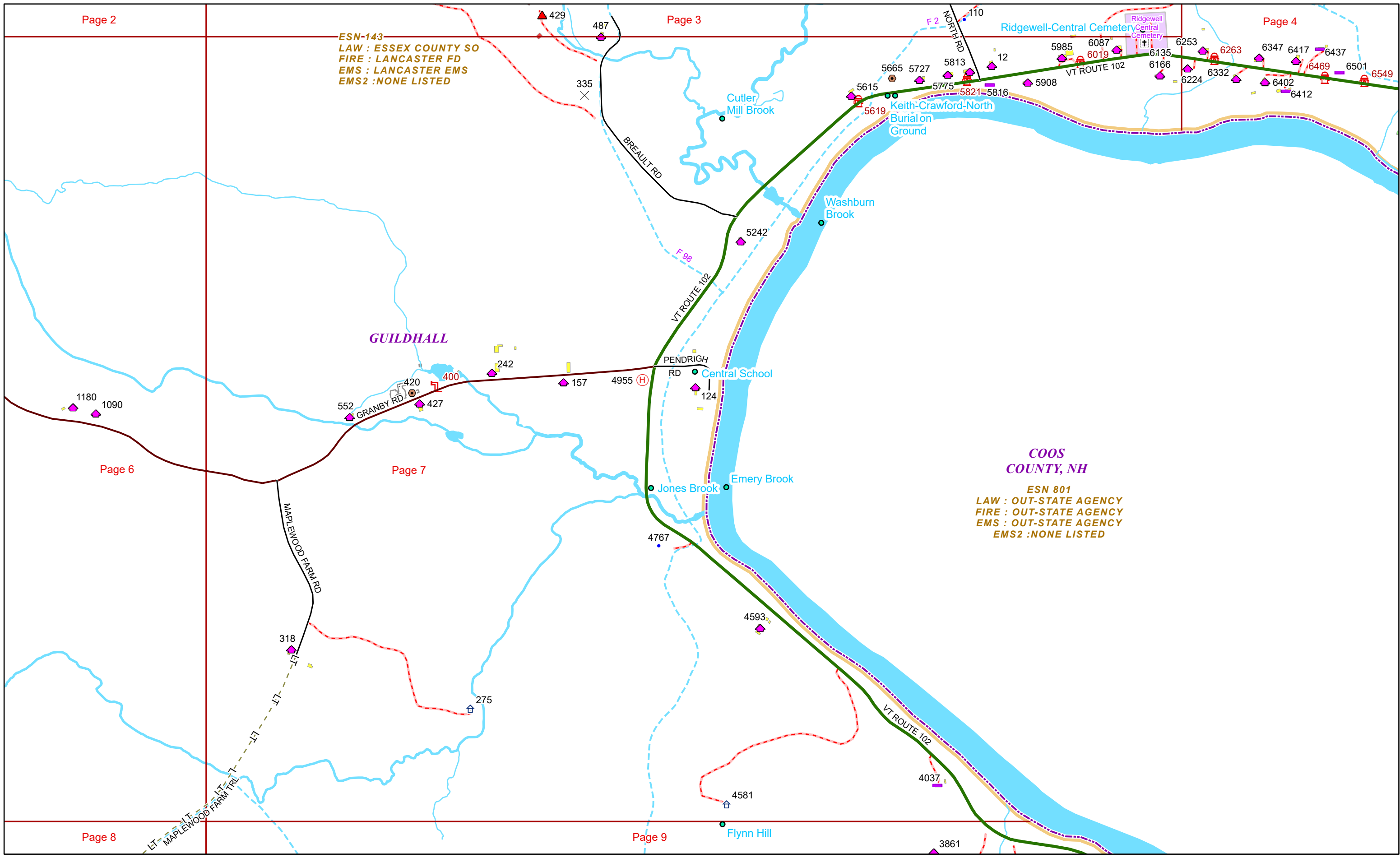
**GUILDHALL**



ESN-143  
LAW : ESSEX COUNTY SO  
FIRE : LANCASTER FD  
EMS : LANCASTER EMS  
EMS2 : NONE LISTED

Ridgewell-Central Cemetery  
Central Cemetery

COOS COUNTY, NH  
ESN 801  
LAW : OUT-STATE AGENCY  
FIRE : OUT-STATE AGENCY  
EMS : OUT-STATE AGENCY  
EMS2 : NONE LISTED



5/24/2024


**GUILDHALL**

ESN 143  
LAW : ESSEX COUNTY SO  
FIRE : LANCASTER FD  
EMS : LANCASTER EMS  
EMS2 : NONE LISTED

### GUILDHALL

Halibut Mountain

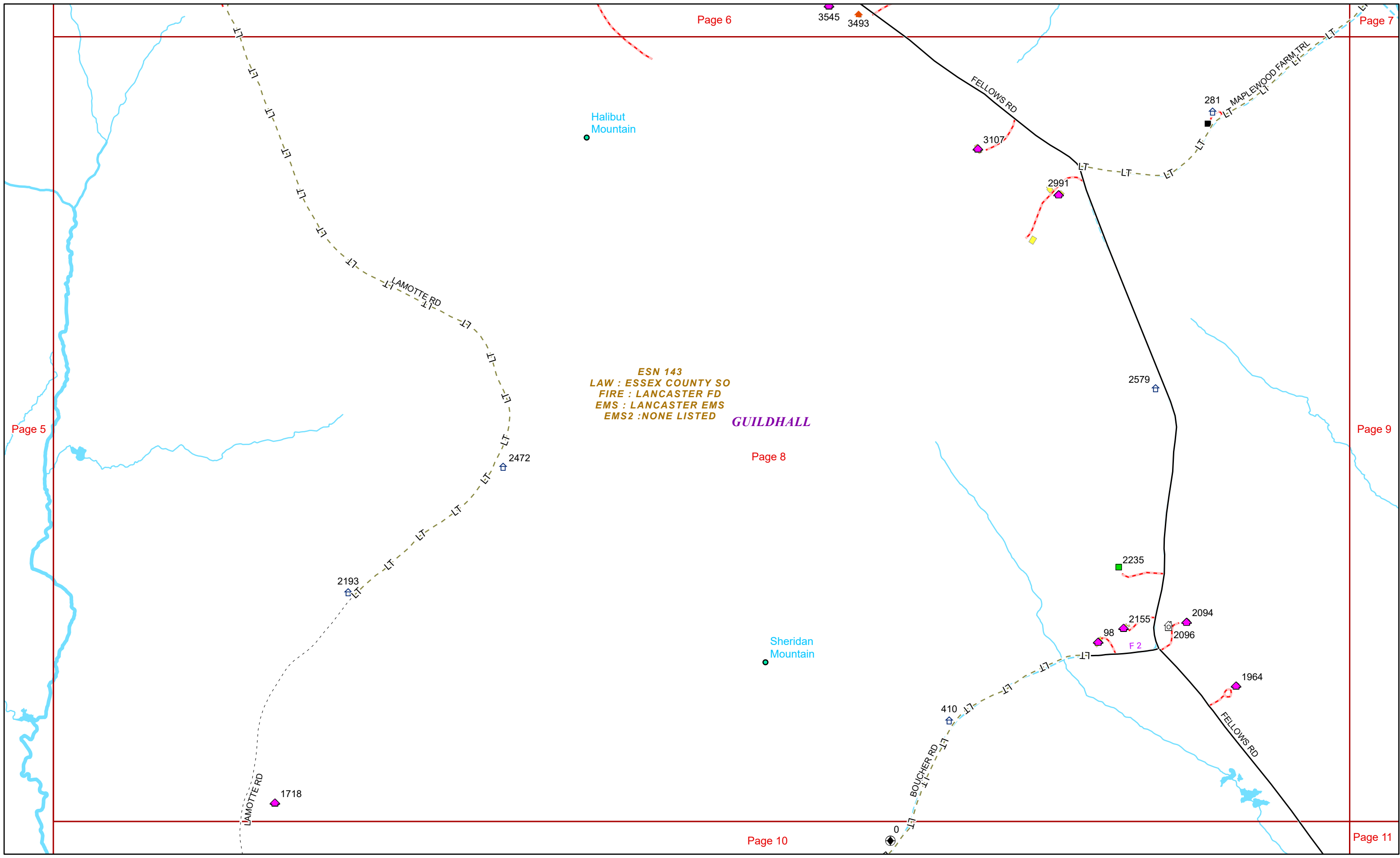
Sheridan Mountain

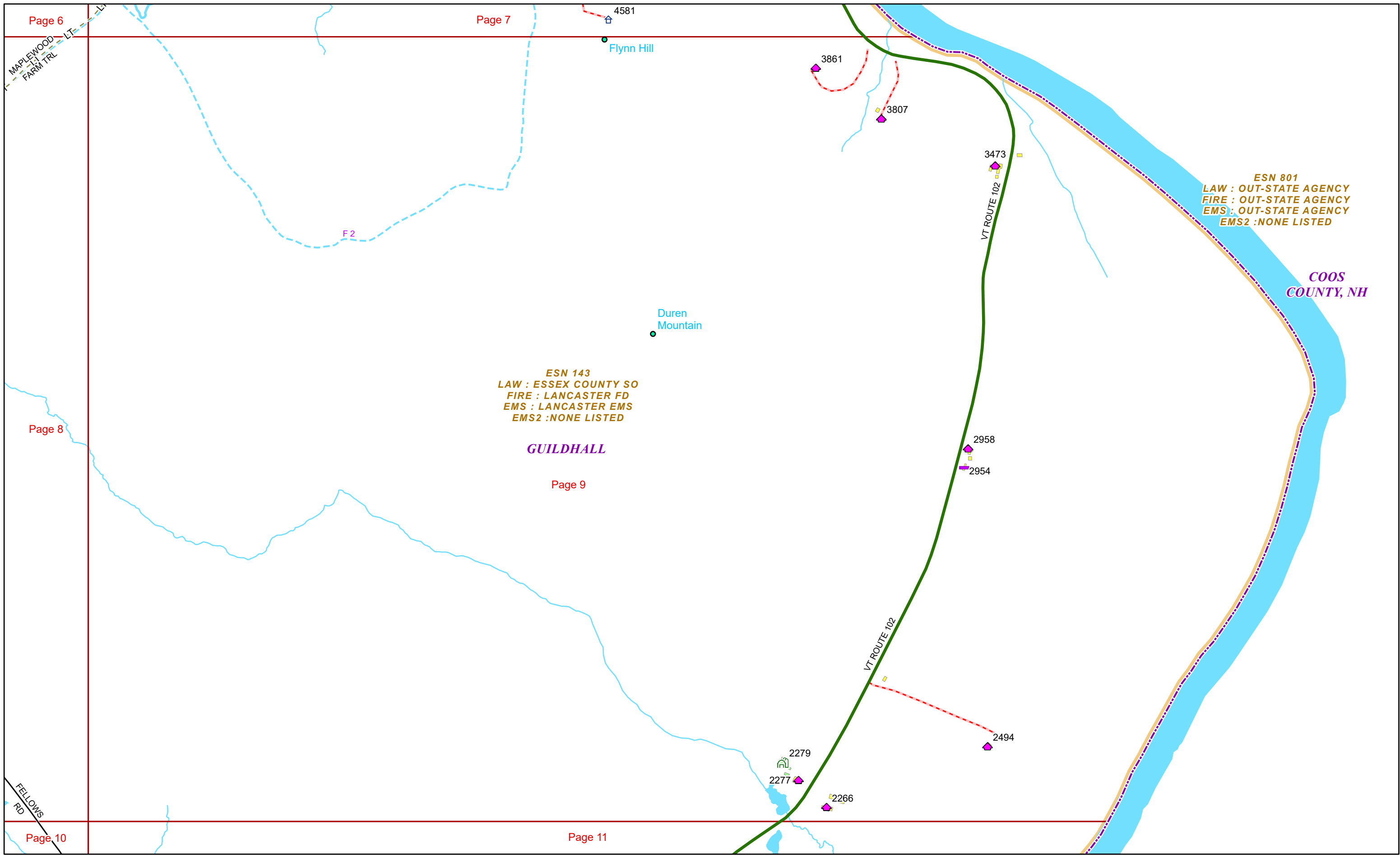


1 inch equals 833 feet

5/24/2024

## GUILDHALL



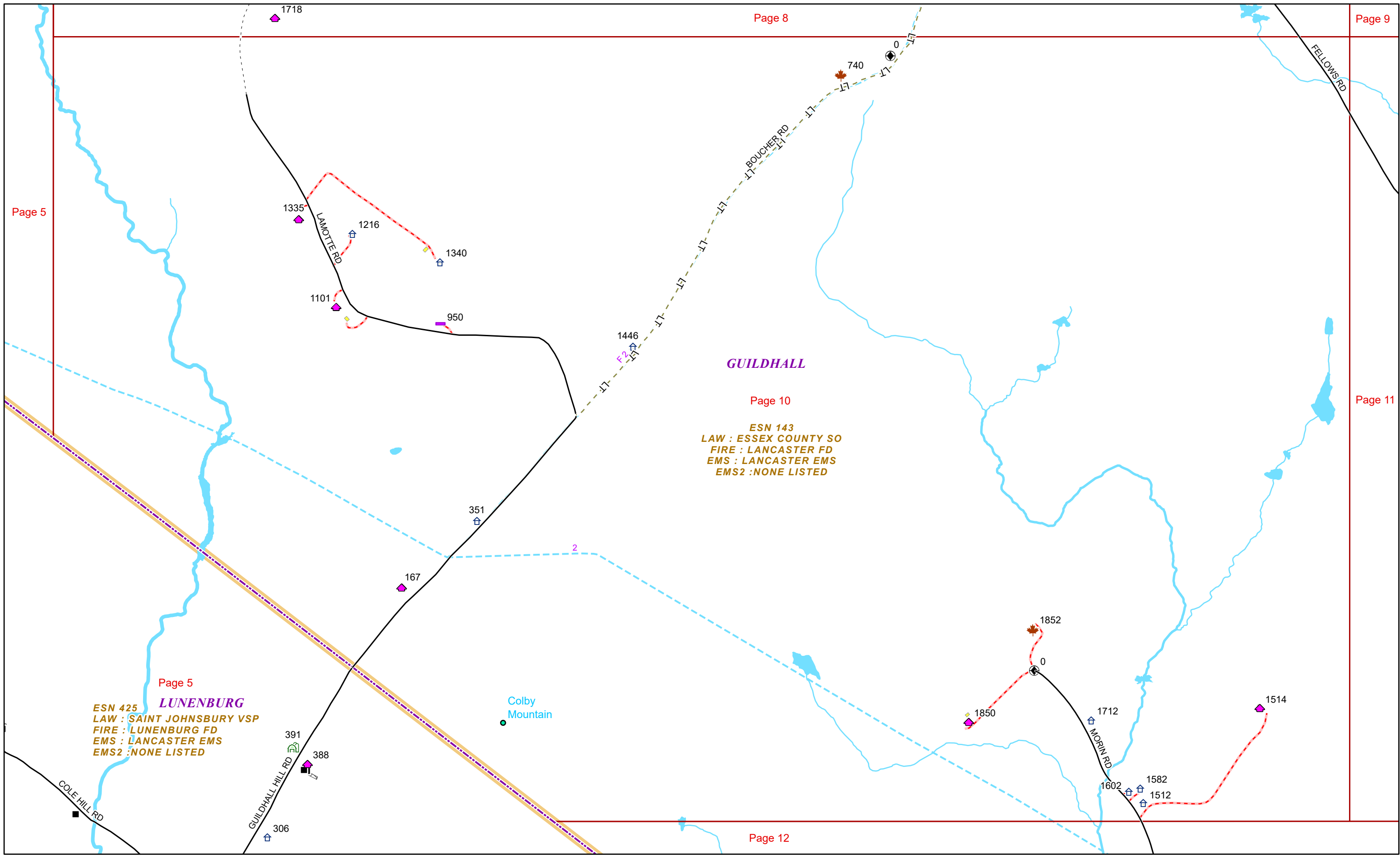


0 0.15 0.3 0.6 Miles 1 inch equals 833 feet

5/24/2024

**GUILDHALL**

**Page: 9**



Page 5

Page 8

Page 9

Page 5

**ESN 425**  
**LUNENBURG**  
**LAW : SAINT JOHNSBURY VSP**  
**FIRE : LUNENBURG FD**  
**EMS : LANCASTER EMS**  
**EMS2 : NONE LISTED**

**GUILDHALL**

Page 10

**ESN 143**  
**LAW : ESSEX COUNTY SO**  
**FIRE : LANCASTER FD**  
**EMS : LANCASTER EMS**  
**EMS2 : NONE LISTED**

Page 11

Page 12

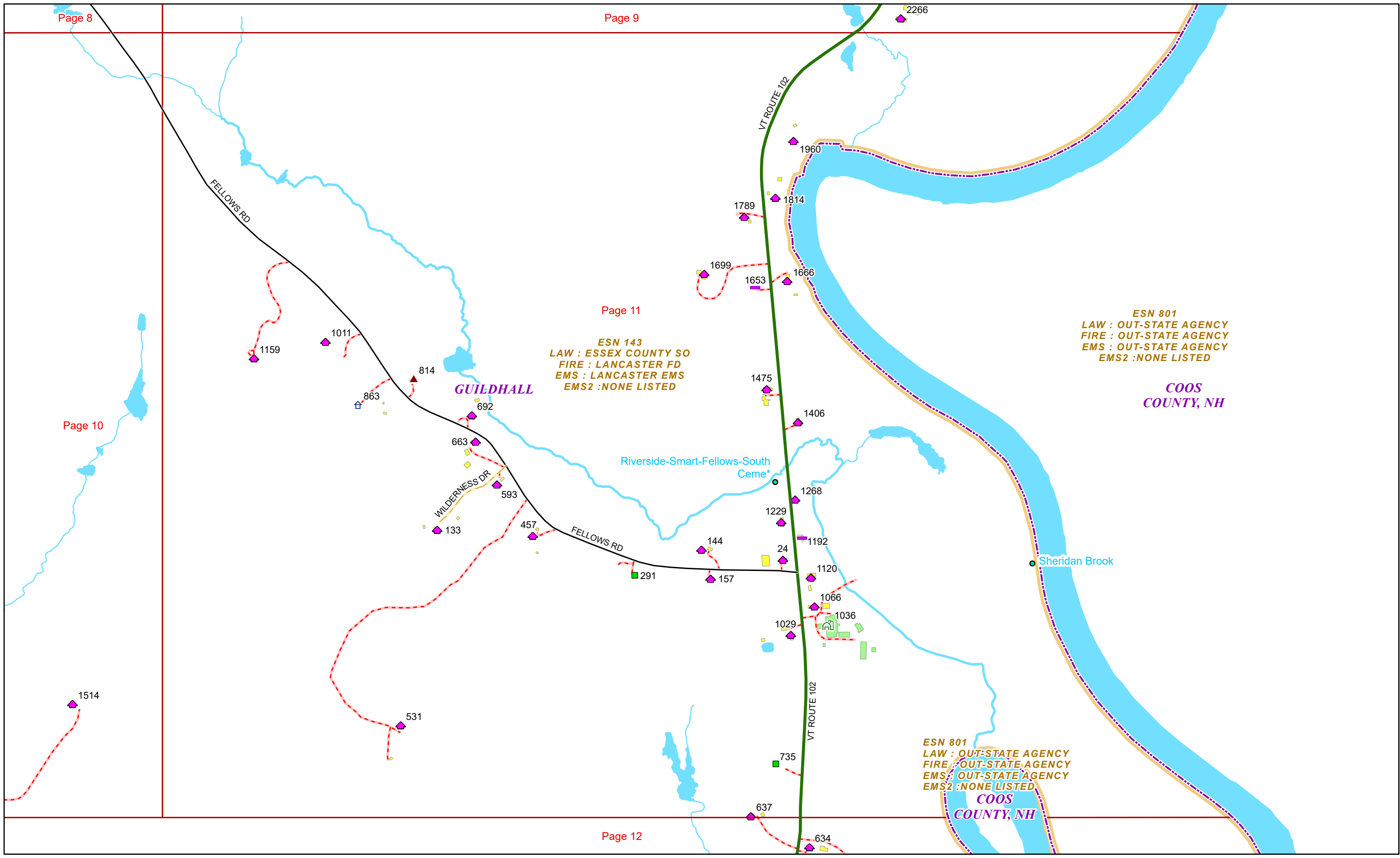


0 0.15 0.3 0.6 Miles 1 inch equals 833 feet

5/24/2024

**GUILDHALL**

**Page: 10**




ESN 143  
 LAW : ESSEX COUNTY SO  
 FIRE : LANCASTER FD  
 EMS : LANCASTER EMS  
 EMS2 : NONE LISTED

ESN 801  
 LAW : OUT-STATE AGENCY  
 FIRE : OUT-STATE AGENCY  
 EMS : OUT-STATE AGENCY  
 EMS2 : NONE LISTED

ESN 801  
 LAW : OUT-STATE AGENCY  
 FIRE : OUT-STATE AGENCY  
 EMS : OUT-STATE AGENCY  
 EMS2 : NONE LISTED

COOS  
 COUNTY, NH

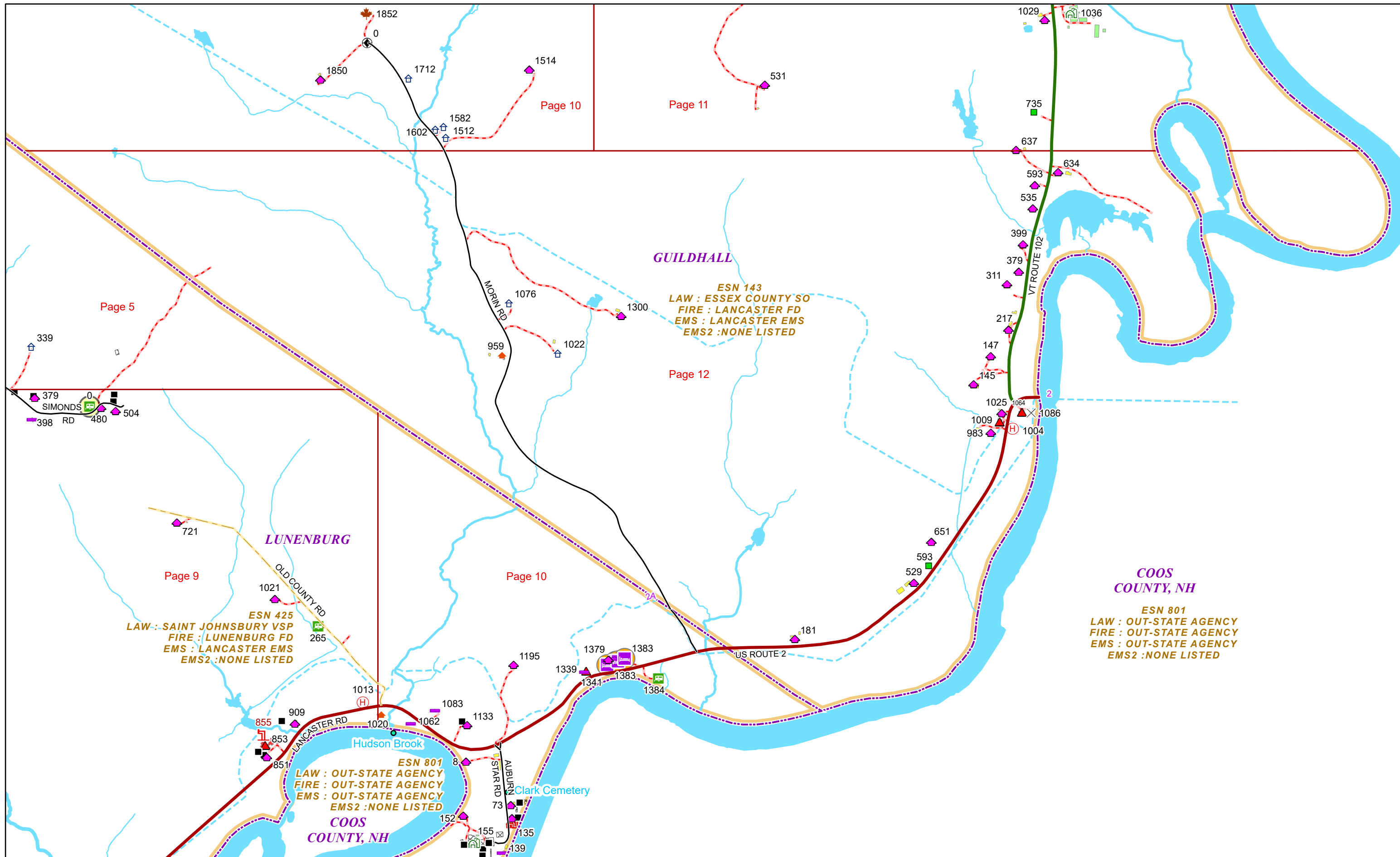
COOS  
 COUNTY, NH



5/24/2024

**GUILDHALL**

**Page: 11**



Page 5

Page 10

Page 11

Page 12

Page 9

Page 10



1 inch equals 1,167 feet

5/24/2024

**GUILDHALL**

**Page: 12**