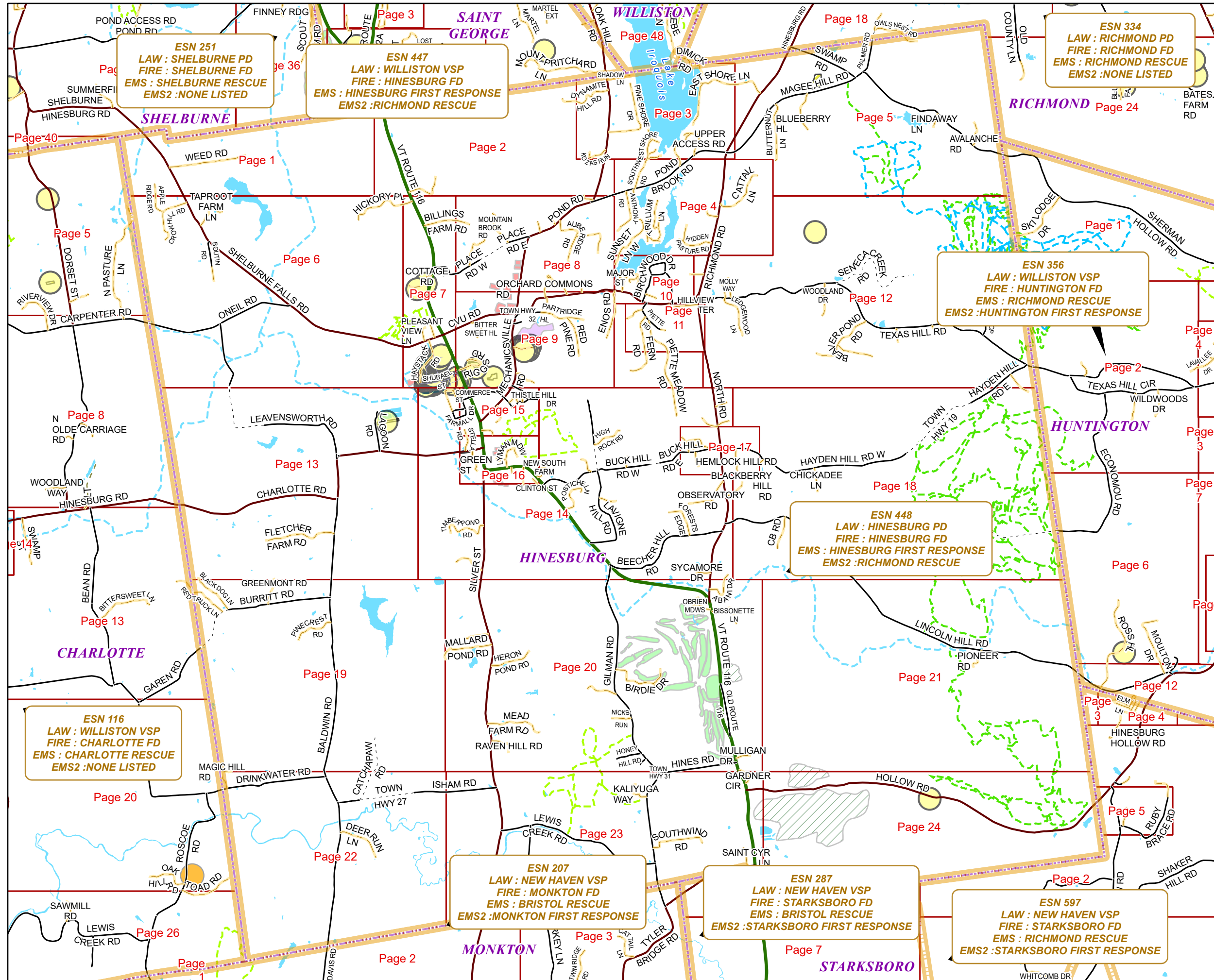


HINESBURG




E911 Mapbook with GIS Data
 Use constraints: The 911 related data layers (Esites, Landmarks, Roads, Driveways, Footprints, Atlas Sheets, ESZ, etc.) were developed and designed for 911 purposes only. The user should understand that the nature of the 911 data layers means they are never complete. Each municipal government is responsible for maintenance of the 911 database. Other data (non-911 related) used in the Vermont 911 Mapbook is acquired from the Vermont Center for Geographic Information (VCGI) (vcgi.vermont.gov) and other Vermont organizations.

Disclaimer:
 This Vermont 911 Mapbook and Public GIS data is for general reference only. Data layers that appear on the map may or may not be accurate, current, or otherwise reliable. The Enhanced 911 Board and the State of Vermont make no representations of any kind, including but not limited to the warranties of merchantability or fitness for a particular use, nor are any such warranties to be implied with respect to the GIS data and Mapbook.

For questions/updates, contact:
 Vermont Enhanced 911 Board
 6 Baldwin St – 2nd Floor
 Montpelier VT 05633-7960

Phone: 802-828-4911
 Email: e911.info@vermont.gov
 Web site: e911.vermont.gov

5/24/2024



Legend

Roads

-  Interstate Highway
-  US Highway
-  State Highway
-  Town Highway Class 1
-  Town Highway Class 2
-  Town Highway Class 3
-  Town Highway Class 4
-  Private
-  Driveway
-  Discontinued Road
-  Legal Trail
-  Ferry
-  Military - no public access
-  National Forest Highway
-  State Forest Highway
-  Proposed

Building Footprints

Generalized Category

-  Accessory Building
-  Commercial
-  Community/Recreational
-  Development
-  Educational
-  Emergency Service
-  Farm
-  Governmental
-  House of Worship
-  Industrial
-  Medical
-  Mix Use
-  Multi-Residential
-  Single Residential
-  Transportation
-  Other
-  Utility

Area Footprints

-  Airport
-  Solar Field
-  Alpine Trail Easiest
-  Alpine Trail Intermediate
-  Alpine Trail Advanced
-  Alpine Trail Expert
-  Alpine Glade Marked
-  Alpine Glade Not Marked
-  Farm
-  Golf Course
-  Other/Cemetery
-  Park
-  Quarry
-  Shopping Center
-  Stadium/Arena

Hydrants

-  Municipal Hydrant
-  Private Hydrant
-  Pressurized Hydrant
-  Drafting Site
-  Dry Hydrant




Landmark

-  Landmark

Trails

-  Undefined
-  ATV Trail
-  Bike Path
-  Hiking Trail
-  Mountain Bike Trail
-  Multi-Use Trail Motorized
-  Multi-Use Trail Non-Motorized
-  Ski Trail
-  Snowmobile Trail

Boundaries

-  Town Line
-  Emergency Service Zone (ESZ)
-  Atlas Page



























Addressing Error





























-  Orange - Duplicated Addressed Building
-  Yellow - Unnumbered Building





























Legend





























ESITES




























SITETYPE

-  **COMMERCIAL
-  **CULTURAL
-  **EDUCATIONAL
-  **GOVERNMENT
-  **INDUSTRIAL
-  **OTHER COMMERCIAL
-  **PUBLIC GATHERING
-  **UTILITY
-  ABANDONED
-  ACCESS POINT
-  ACCESSORY BARN
-  ACCESSORY BUILDING
-  AIR SUPPORT / MAINTENANCE FACILITY
-  AIR TRAFFIC CONTROL CENTER / COMMAND CENTER
-  AIRPORT TERMINAL
-  AMBULANCE SERVICE
-  AUDITORIUM / CONCERT HALL / THEATER / OPERA HOUSE
-  BANK
-  BOAT RAMP / DOCK
-  BORDER CROSSING
-  BORDER PATROL
-  BREWERY
-  BUS STATION / DISPATCH FACILITY
-  CAMP
-  CAMPGROUND
-  CEMETERY

-  CITY / TOWN HALL
-  COAST GUARD
-  COLLEGE / UNIVERSITY
-  COMMERCIAL CONSTRUCTION SERVICE
-  COMMERCIAL FARM
-  COMMERCIAL GARAGE
-  COMMERCIAL W/RESIDENCE
-  COMMUNICATION BOX
-  COMMUNICATION TOWER
-  COMMUNITY / RECREATION FACILITY
-  CONDOMINIUM
-  COURT HOUSE
-  CUSTOMS SERVICE
-  DAY CARE FACILITY
-  DEVELOPMENT SITE
-  EBS TOWER
-  EMERGENCY PHONE / CALLBOX
-  FAIR / EXHIBITION/ RODEO GROUNDS
-  FERRY TERMINAL / DISPATCH FACILITY
-  FIRE STATION
-  FISH FARM / HATCHERY
-  FITNESS FACILITY
-  FOOD DISTRIBUTION CENTER
-  GAS STATION
-  GATED W/BUILDING
-  GATED W/O BUILDING
-  GOLF COURSE
-  GRAVEL PIT / QUARRY / MINE

-  GREENHOUSE / NURSERY
-  GROCERY STORE
-  HARBOR / MARINA
-  HAZARDOUS MATERIALS FACILITY
-  HAZARDOUS STORAGE FACILITY
-  HEALTH CLINIC
-  HELIPAD / HELIPORT / HELISPOT
-  HISTORIC SITE / POINT OF INTEREST
-  HOSPITAL / MEDICAL CENTER
-  HOUSE OF WORSHIP
-  HYDROELECTRIC FACILITY
-  ICE ARENA
-  INSTITUTIONAL RESIDENCE / DORM / BARRACKS
-  LANDFILL
-  LAW ENFORCEMENT
-  LIBRARY
-  LODGING B&B / HOTEL / MOTEL / INN
-  LOOKOUT TOWER
-  LUMBER MILL / SAW MILL
-  MANUFACTURING FACILITY
-  MOBILE HOME
-  MORGUE
-  MULTI-FAMILY DWELLING
-  MUSEUM
-  NATIONAL GUARD /
-  NUCLEAR FACILITY
-  NURSING HOME / LONG TERM CARE
-  OFFICE BUILDING

-  OIL / GAS FACILITY
-  OTHER
-  OTHER RESIDENTIAL
-  OUTPATIENT CLINIC
-  PARK AND RIDE / COMMUTER
-  PHARMACY
-  PICNIC AREA
-  POST OFFICE
-  PRISON / CORRECTIONAL FACILITY
-  PRIVATE AND EXPRESS SHIPPING FACILITY
-  PSAP
-  PUBLIC BEACH
-  PUBLIC TELEPHONE
-  PUBLIC WATER SUPPLY INTAKE
-  PUBLIC WATER SUPPLY WELL
-  PUMP STATION
-  RACE TRACK / DRAGSTRIP
-  RAILROAD STATION
-  RESIDENTIAL FARM
-  REST STOP / ROADSIDE PARK
-  RESTAURANT
-  RETAIL FACILITY
-  RV HOOKUP
-  SCHOOL K / 12
-  SEASONAL HOME
-  SHOOTING RANGE
-  SINGLE FAMILY DWELLING
-  SKI AREA / ALPINE

-  SOLAR FACILITY
-  SPORTS ARENA /
-  STATE CAPITOL
-  STATE GARAGE
-  STATE GOVERNMENT FACILITY
-  STATE PARK
-  STORAGE UNITS
-  SUBSTATION
-  SUGARHOUSE
-  TEMPORARY STRUCTURE
-  TOWN GARAGE
-  TOWN OFFICE
-  TRAILHEAD
-  TRANSFER STATION
-  UNKNOWN
-  US FOREST FACILITY
-  US GOVERNMENT FACILITY
-  UTILITY POLE W/PHONE
-  VETERINARY HOSPITAL / CLINIC
-  VISITOR / INFORMATION CENTER
-  WAREHOUSE
-  WASTE / BIOMASS FACILITY
-  WASTEWATER TREATMENT PLANT
-  WATER TANK
-  WATER TOWER
-  WIND FACILITY / WIND TOWER
-  YOUTH CAMP

HINESBURG Road Name Index

ROAD NAME	PAGE(S)
72ND ST	17,18
ABANI DR	14,20
ANTHONY RD	4
APPLE RIDGE RD	1,6
AUBE RIDGE RD	8
AVALANCHE RD	5
BAILEY LN	7
BALDWIN RD	13,19,22
BALLARDS CORNER RD	7
BARBERRY LN	15
BEAR LN	17
BEAR RIDGE RD	14
BEAVER POND RD	12
BEECHER HILL RD	14
BENT CREEK RD	14
BILLINGS FARM RD	7,8
BIRCHWOOD DR	10
BIRDIE DR	20
BISHOP RD	12
BISSONETTE LN	20
BITTER SWEET HL	9
BLACK DOG LN	13,19
BLACKBERRY HILL RD	14,18
BLUEBERRY HL	5
BOUTIN RD	6
BROOKSIDE LN	20
BUCK HILL RD E	14,17
BUCK HILL RD W	14
BURRITT RD	19
BUTTERNUT LN	5
CATCHAPAW RD	19,22
CATTAIL LN	4
CB RD	18
CENTER RD	7
CHARLOTTE RD	13,14,16
CHICKADEE LN	18
CLINTON ST	14
CLOVER LN	14

ROAD NAME	PAGE(S)
COBBLE DR	20
COMMERCE ST	15
COTTAGE RD	7
COVE RD	3
COYOTE RIDGE RD	14
CRAIGY LN	2,8
CROW HILL RD	6
CVU RD	7,9
DEER RUN LN	22
DIMICK RD	3
DRINKWATER RD	22
DYNAMITE HILL RD	2,3
EAST SHORE LN	3,5
ECONOMOU RD	18
ELDERBERRY LN	15
ENOS RD	7,9,10
ERNEST WAY	8,9
EVANSON RD	14
FARMALL DR	14,15
FERN RD	7,11
FINDAWAY LN	5
FIREFLY LN	4
FLETCHER FARM RD	13
FORESTS EDGE	14
FOX MDWS	23
FREDRIC WAY	14,15
FRIENDSHIP LN	14,16
GARDNER CIR	20,23
GARVEY FARM RD	10,12
GILMAN RD	14,20,23
GOLDFINCH LN	20
GOODRICH LN	14
GREEN ST	16
GREENMONT RD	13,19
HAWK LN	9
HAYDEN HILL RD E	12,18
HAYDEN HILL RD W	17,18
HAYMEADOW LN	14

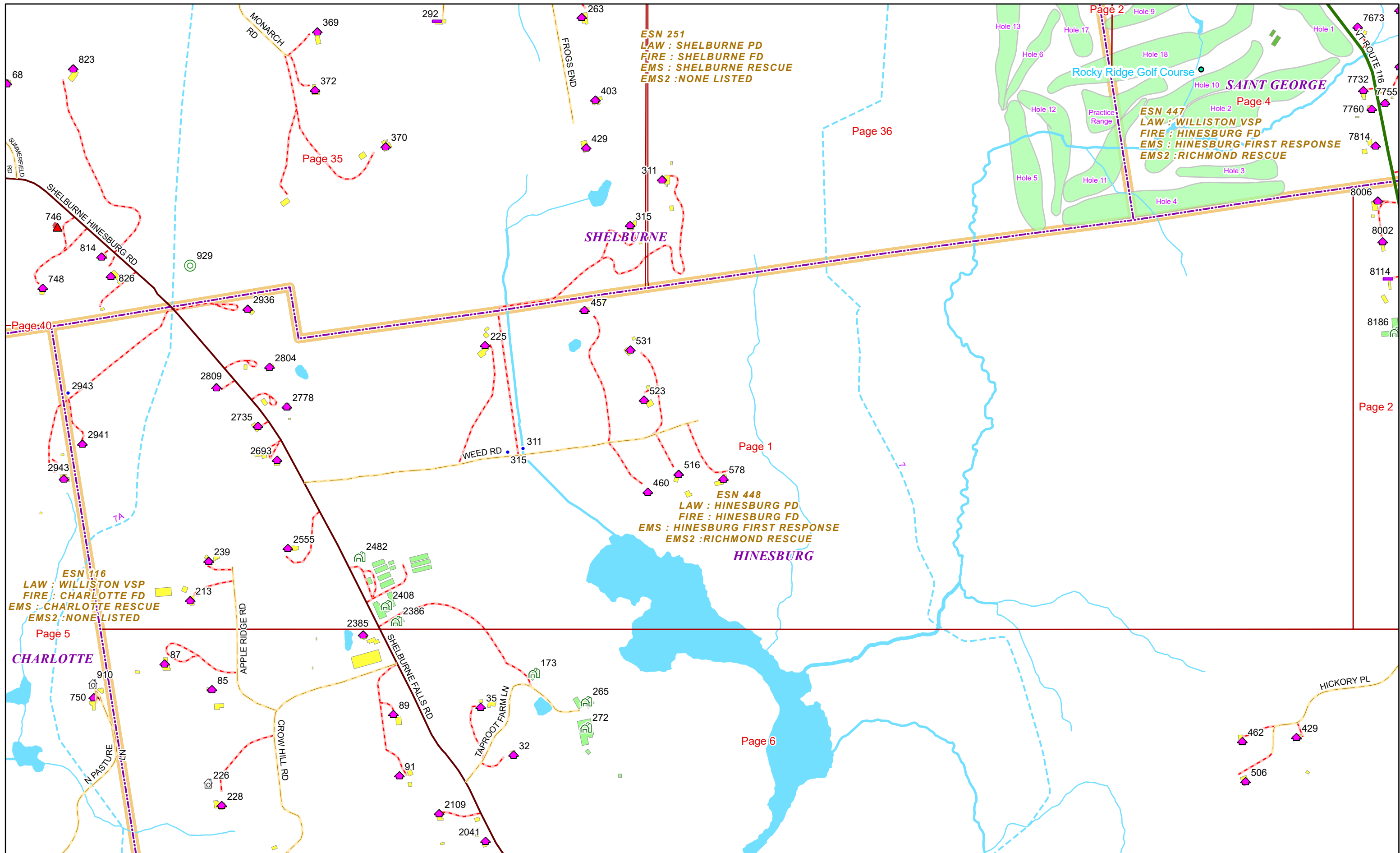
ROAD NAME	PAGE(S)
HAYSTACK RD	7
HEMLOCK HILL RD	17
HERON POND RD	20
HICKORY PL	6,7
HIDDEN PASTURE RD	4
HIGH ROCK RD	14
HILLVIEW TER	11
HINES RD	20,23
HINSDALE RD	12
HOLLOW RD	23,24
HONEY HILL RD	20
ISHAM RD	22,23
JENNA DR	7
JOURDAN ST	10
KAILEYS WAY	14,15
KALIYUGA WAY	23
KELLEYS FIELD RD	15
KOZAS RUN	3
LAGOON RD	13
LAKE ST	4
LAVIGNE HILL RD	14
LEAVENSWORTH RD	6,13
LEDGEWOOD LN	12
LEWIS CREEK RD	23
LILAC LN	15
LINCOLN HILL RD	14,18,21
LOMEADOW RD	8,9
LYMAN MDW	16
LYMAN PARK RD	16
MAGEE HILL RD	3,5
MAGIC HILL RD	19,22
MAJESTIC LN	17
MAJOR ST	10
MALLARD POND RD	19,20
MAPLE TREE LN	8
MCDONALD LN	11
MEAD FARM RD	20
MEADOW WOOD LN	12,18

HINESBURG Road Name Index

ROAD NAME	PAGE(S)
MECHANICSVILLE RD	9,15
MILL RD	9
MOLLY WAY	12
MOUNTAIN BROOK RD	8
MOUNTAIN SPRING CT	10
MULBERRY LN	9,15
MULLIGAN DR	20
NEW SOUTH FARM	14,16
NICKS RUN	20
NORTH RD	11,12,14,17,20
OBRIEN MDWS	20
OBSERVATORY RD	14
OLD PUMP RD	3
OLD ROUTE 116	20
ONEIL RD	6
ORCHARD COMMONS RD	8,9
ORCHARD HL	16
OSCARS LN	17
OWLS NEST RD	5
PALMER RD	5
PARTRIDGE HL	9
PATRICAS PL	17
PIETTE MEADOW RD	7,11,14
PIETTE RD	10,11
PIKES POINT RD	2,3,4
PINE SHORE DR	3
PINECREST RD	19
PIONEER RD	21
PLACE RD E	8
PLACE RD W	7,8
PLEASANT VIEW LN	7

ROAD NAME	PAGE(S)
POND BROOK RD	2,3,4,5,8
POND RD	2,3,8,9
POSTICHE LN	14
RAVEN HILL RD	20
RED PINE RD	9
RED TRUCK LN	19
REDBUD LN	14,16
RICHMOND RD	3,4,5,7,8,9,10,11,12
RIGGS RD	9
ROCKY MOUNTAIN LN	2
ROGERS WAY	4
SAINT CYR LN	23
SENECA CREEK RD	12
SENNAL LN	9
SHADOW LN	3
SHELBURNE FALLS RD	1,6,7
SHERMAN HOLLOW RD	5
SHUBAEL ST	7,9
SICKMAN HILL RD	14
SILVER ST	14,16,20,23
SOUTHWEST SHORE RD	2,3,4
SOUTHWIND RD	23
SPENCER HILL RD	12
STELLA RD	15,16
STRAWBERRY HILL RD	4
SUGAR HOUSE LN	8
SUNSET CT	4
SUNSET LN E	4
SUNSET LN W	4,7,10
SWAMP RD	5
SYCAMORE DR	14

ROAD NAME	PAGE(S)
TAPROOT FARM LN	6
TEXAS BROOK RD	12
TEXAS HILL RD	10,12
THISTLE HILL DR	15
THORN BUSH RD	15
THUNDER DR	12
TIMBER POND RD	14
TOWN HWY 18	7
TOWN HWY 19	18
TOWN HWY 27	22
TOWN HWY 31	23
TOWN HWY 32	9
TRACTOR RD	9
TRILLIUM LN	4
TURKEY LN	23
TYLER BRIDGE RD	23
UPPER ACCESS RD	3
VILLAGE HEIGHTS RD	15
VIOLET CIR	7,9
VT ROUTE 116	2,7,9,14,15,16,20,23
WALTS WAY	17
WEED RD	1
WHEATLEY RD	3
WHITETAIL RIDGE RD	8
WILDWOOD LN	10
WILE ST	10
WINDROW LN	20
WINDSWEPT WAY	8
WOOD RUN	3,4,5
WOODLAND DR	12



ESN 251
LAW : SHELBURNE PD
FIRE : SHELBURNE FD
EMS : SHELBURNE RESCUE
EMS2 : NONE LISTED

ESN 447
LAW : WILLISTON VSP
FIRE : HINESBURG FD
EMS : HINESBURG FIRST RESPONSE
EMS2 : RICHMOND RESCUE

ESN 116
LAW : WILLISTON VSP
FIRE : CHARLOTTE FD
EMS : CHARLOTTE RESCUE
EMS2 : NONE LISTED

ESN 448
LAW : HINESBURG PD
FIRE : HINESBURG FD
EMS : HINESBURG FIRST RESPONSE
EMS2 : RICHMOND RESCUE



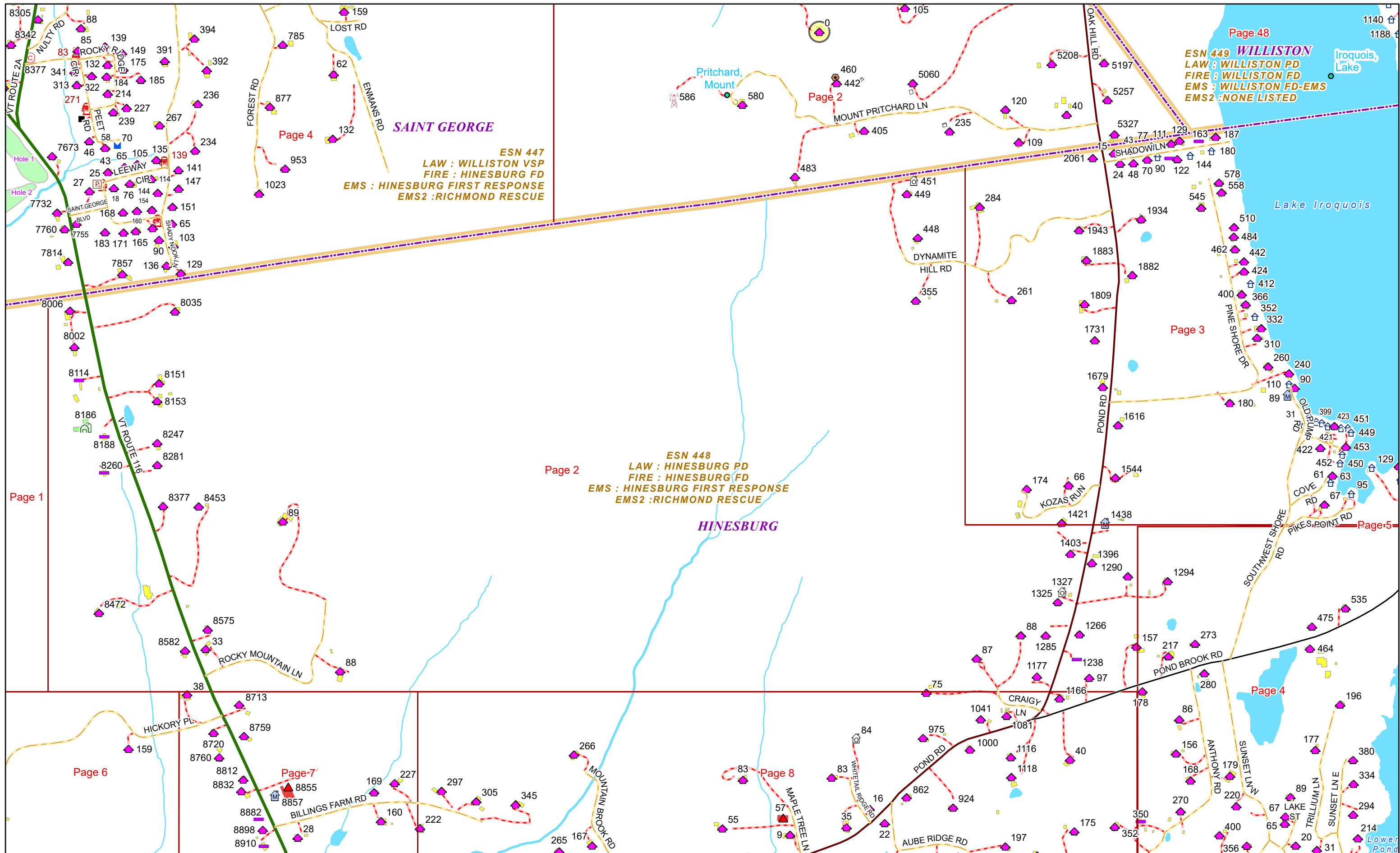
0 0.1 0.2 0.4 Miles

1 inch equals 667 feet

5/24/2024

HINESBURG

Page: 1



Page 48
ESN 449 WILLISTON
LAW : WILLISTON PD
FIRE : WILLISTON FD
EMS : WILLISTON FD-EMS
EMS2 : NONE LISTED

SAINT GEORGE
ESN 447
LAW : WILLISTON VSP
FIRE : HINESBURG FD
EMS : HINESBURG FIRST RESPONSE
EMS2 : RICHMOND RESCUE

HINESBURG
ESN 448
LAW : HINESBURG PD
FIRE : HINESBURG FD
EMS : HINESBURG FIRST RESPONSE
EMS2 : RICHMOND RESCUE



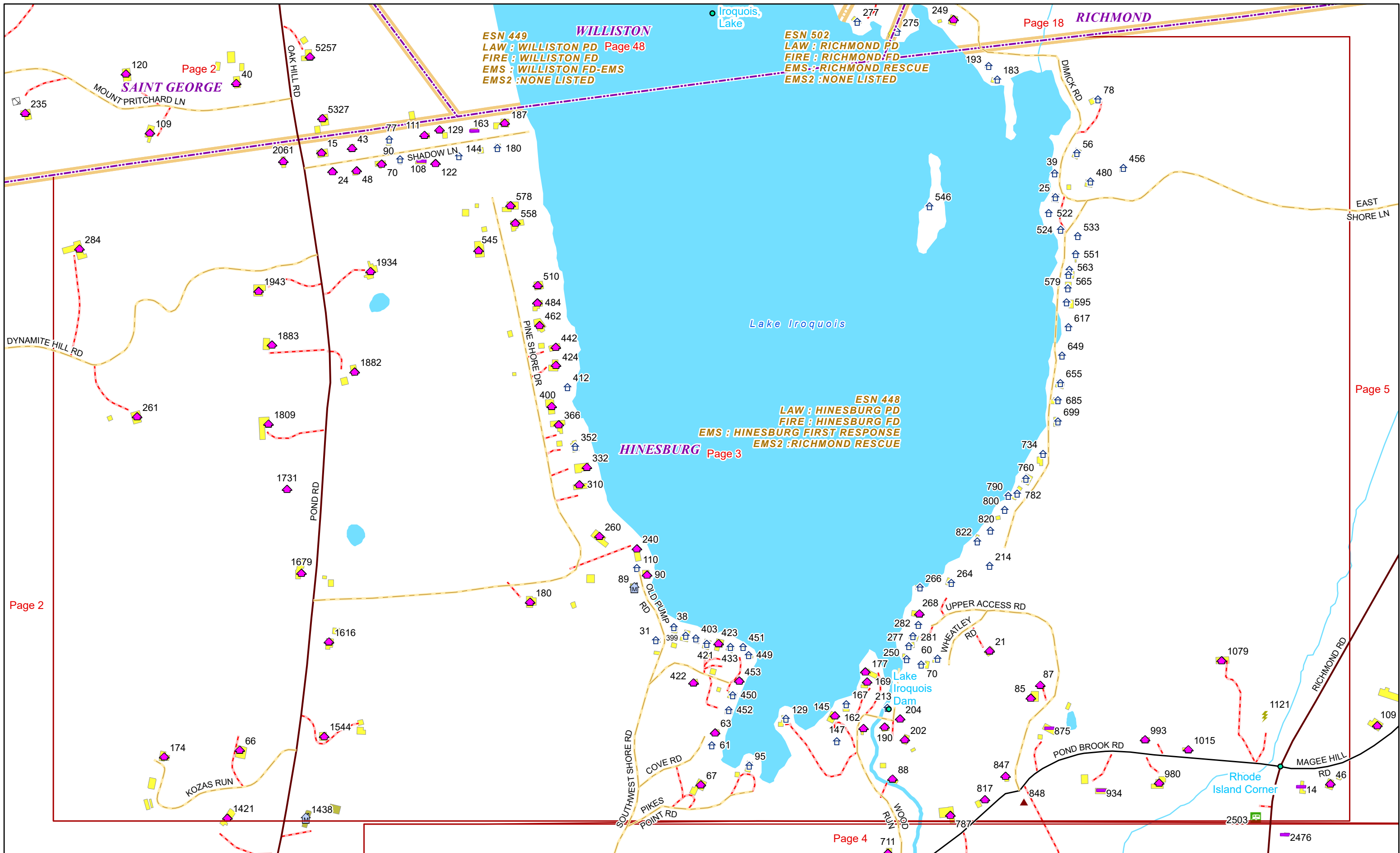
0 0.13 0.25 0.5 Miles

1 inch equals 750 feet

5/24/2024

HINESBURG

Page: 2



Page 2

Page 2

Page 18 RICHMOND

Page 5

Page 4


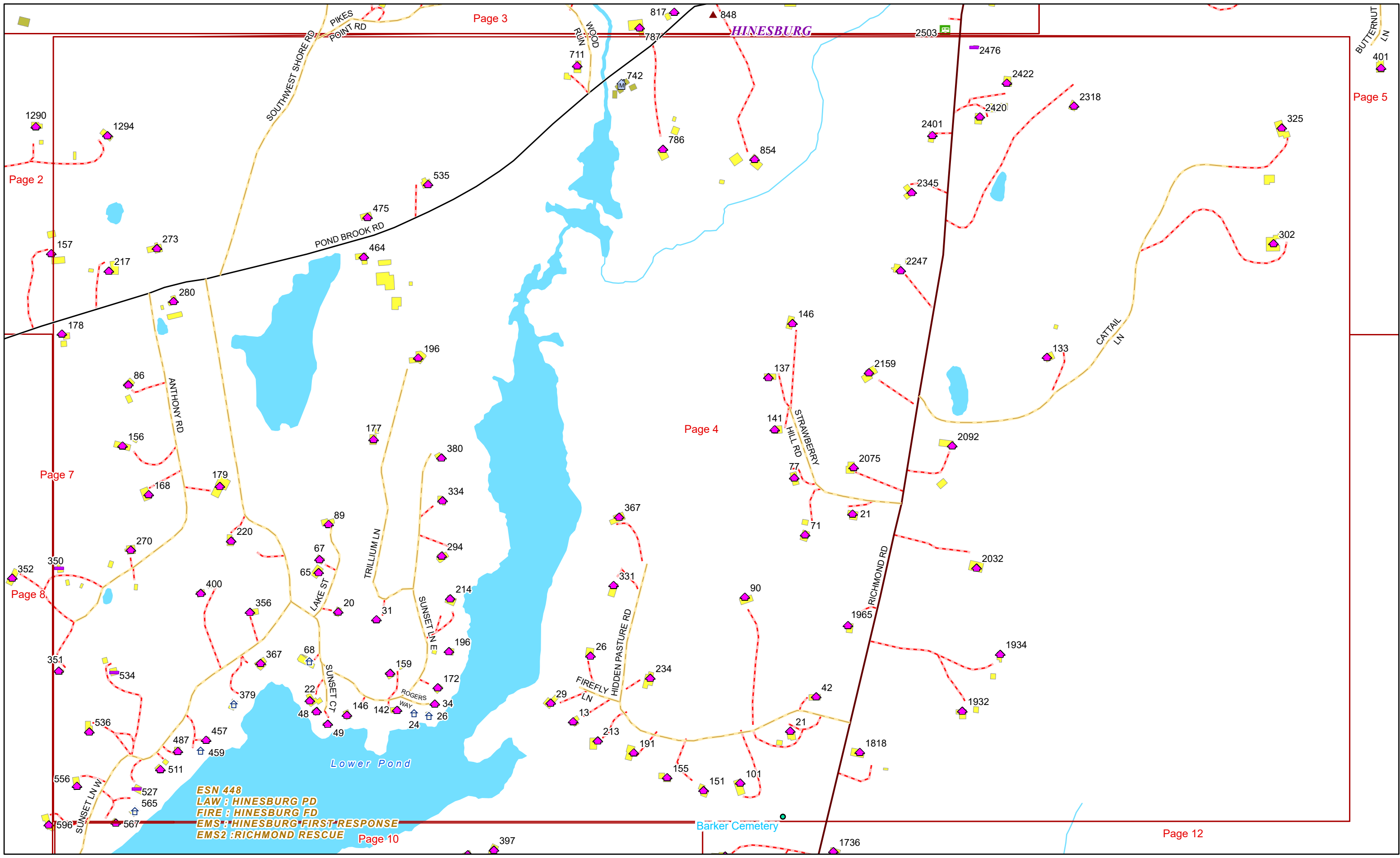
HINESBURG Page 3



5/24/2024

HINESBURG

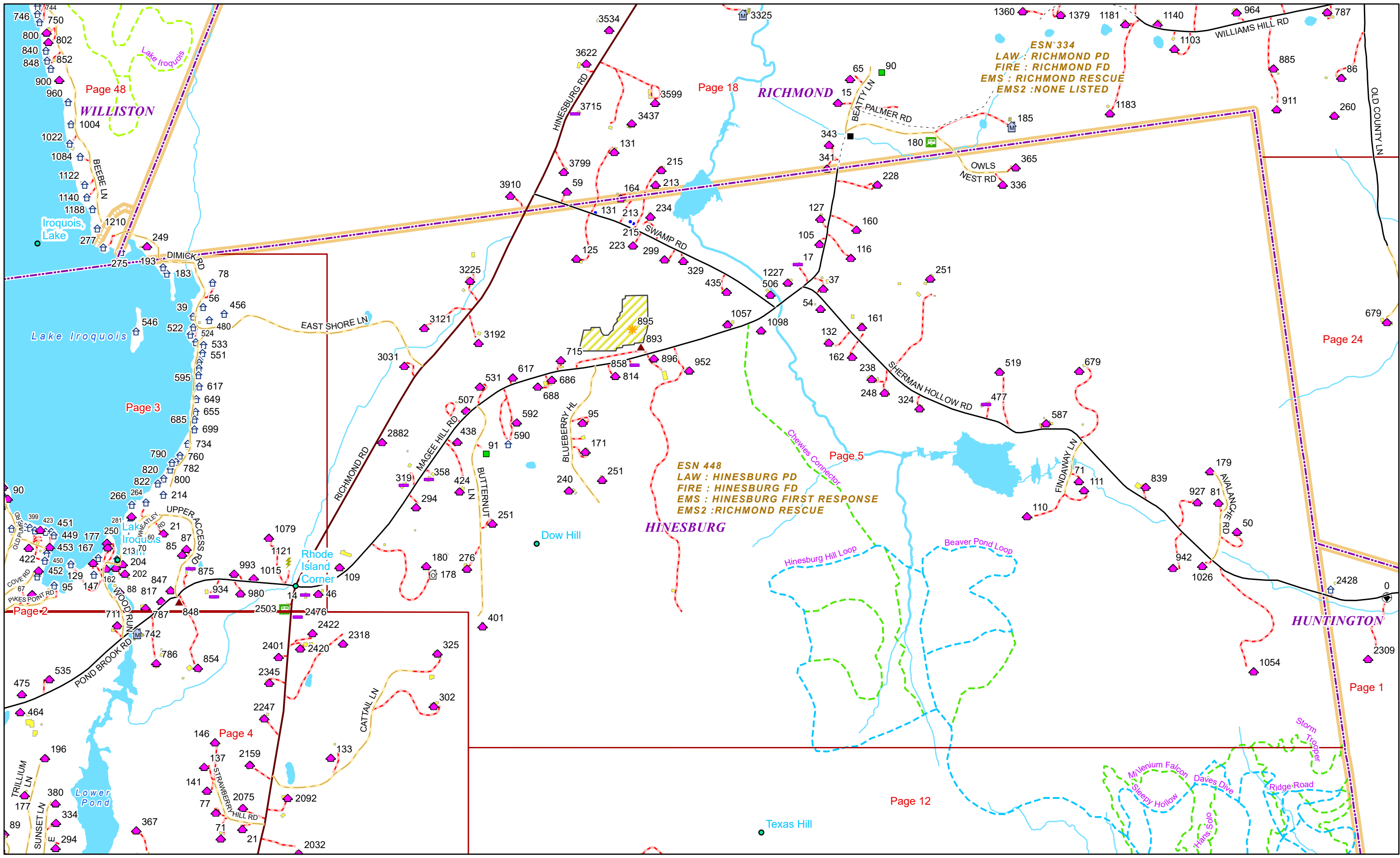
Page: 3



1 inch equals 417 feet

5/24/2024

HINESBURG



ESN 334
LAW : RICHMOND PD
FIRE : RICHMOND FD
EMS : RICHMOND RESCUE
EMS2 : NONE LISTED

ESN 448
LAW : HINESBURG PD
FIRE : HINESBURG FD
EMS : HINESBURG FIRST RESPONSE
EMS2 : RICHMOND RESCUE



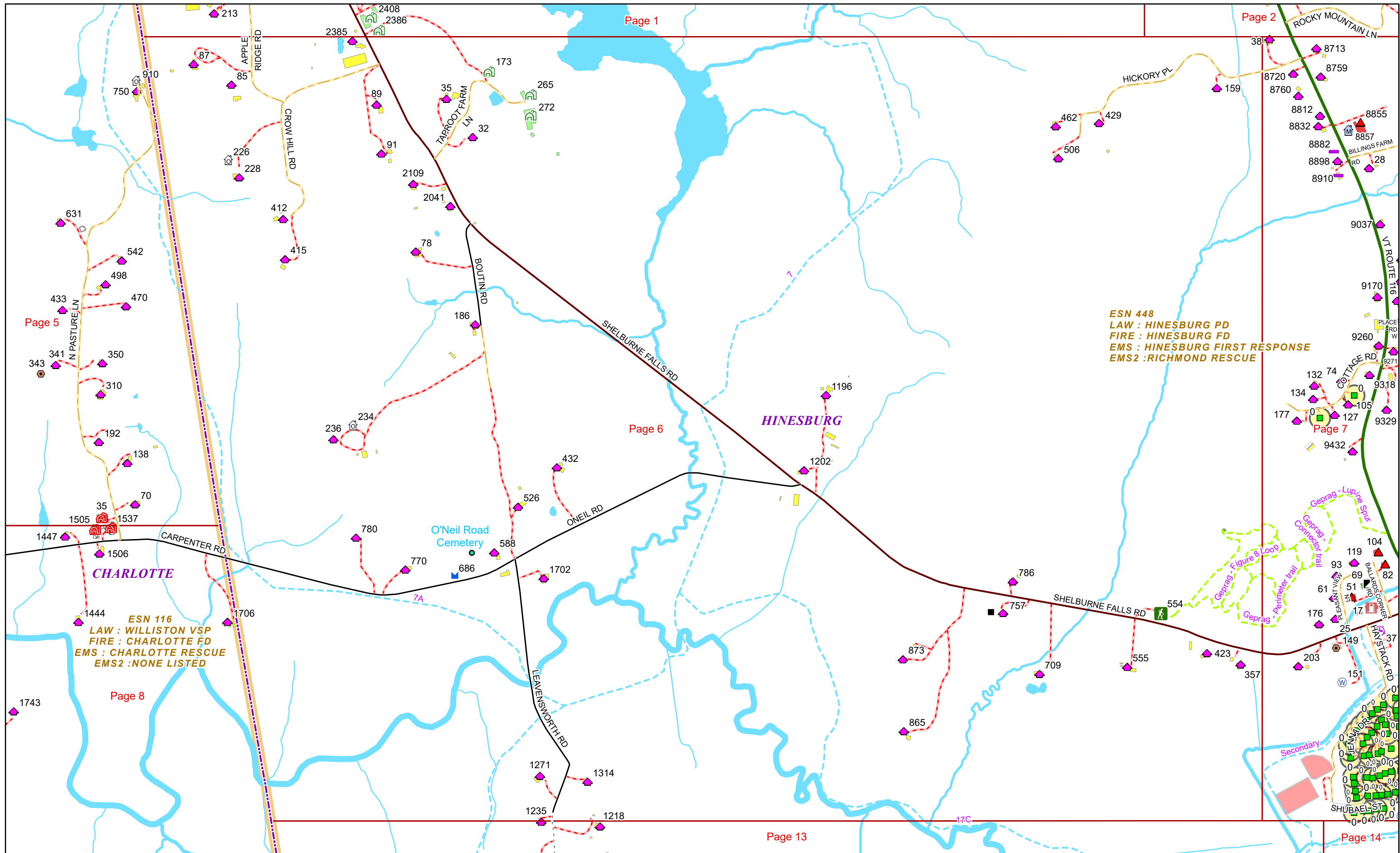
0 0.15 0.3 0.6 Miles

1 inch equals 917 feet

5/24/2024

HINESBURG

Page: 5

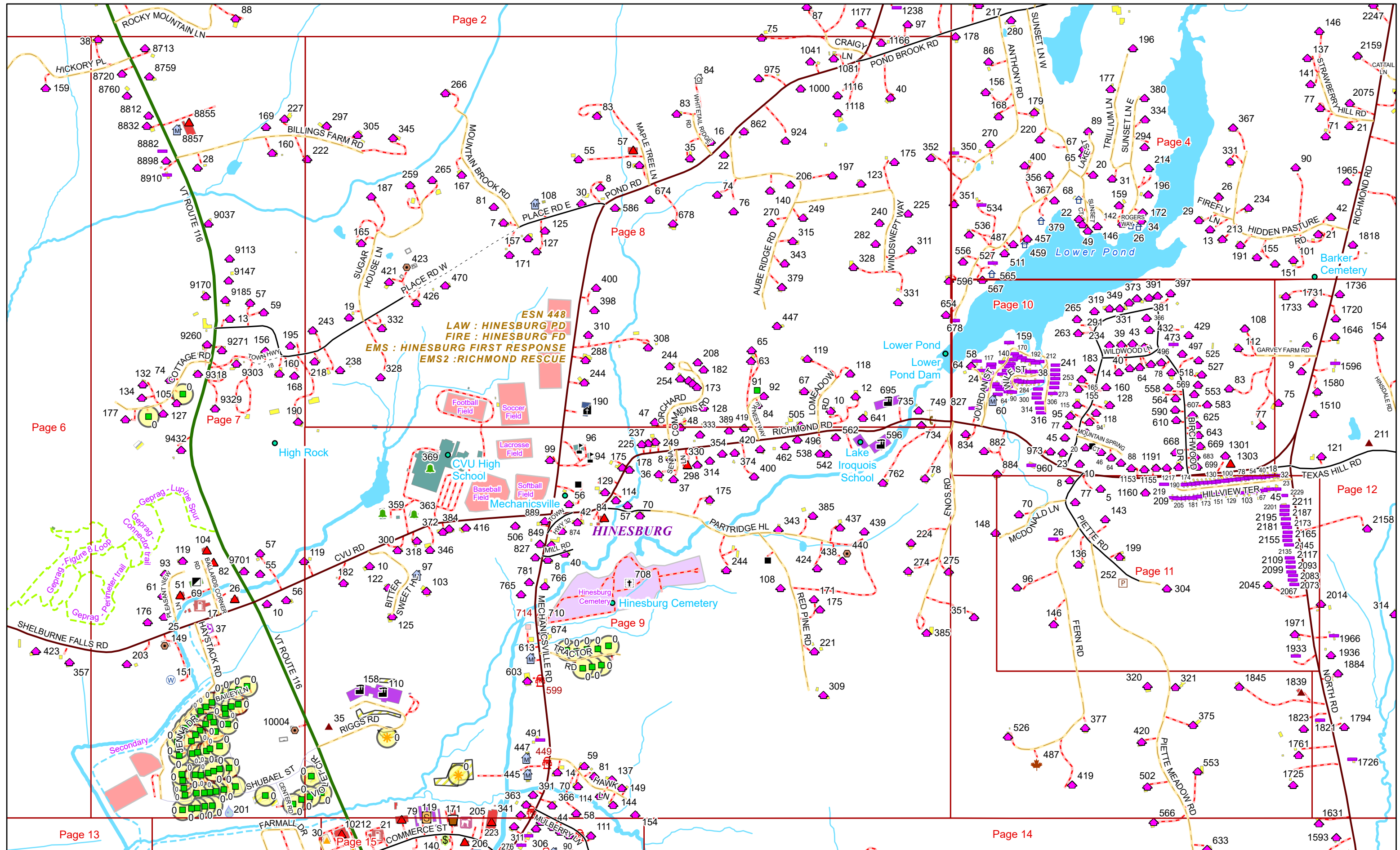


0 0.15 0.3 0.6 Miles 1 inch equals 833 feet

5/24/2024

HINESBURG

Page: 6



Page 2

Page 4

Page 8

Page 10

Page 6

Page 7

Page 9

Page 12

Page 11

Page 13

Page 15

Page 14



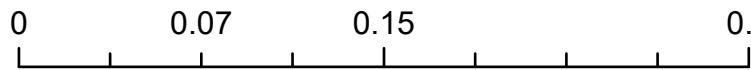
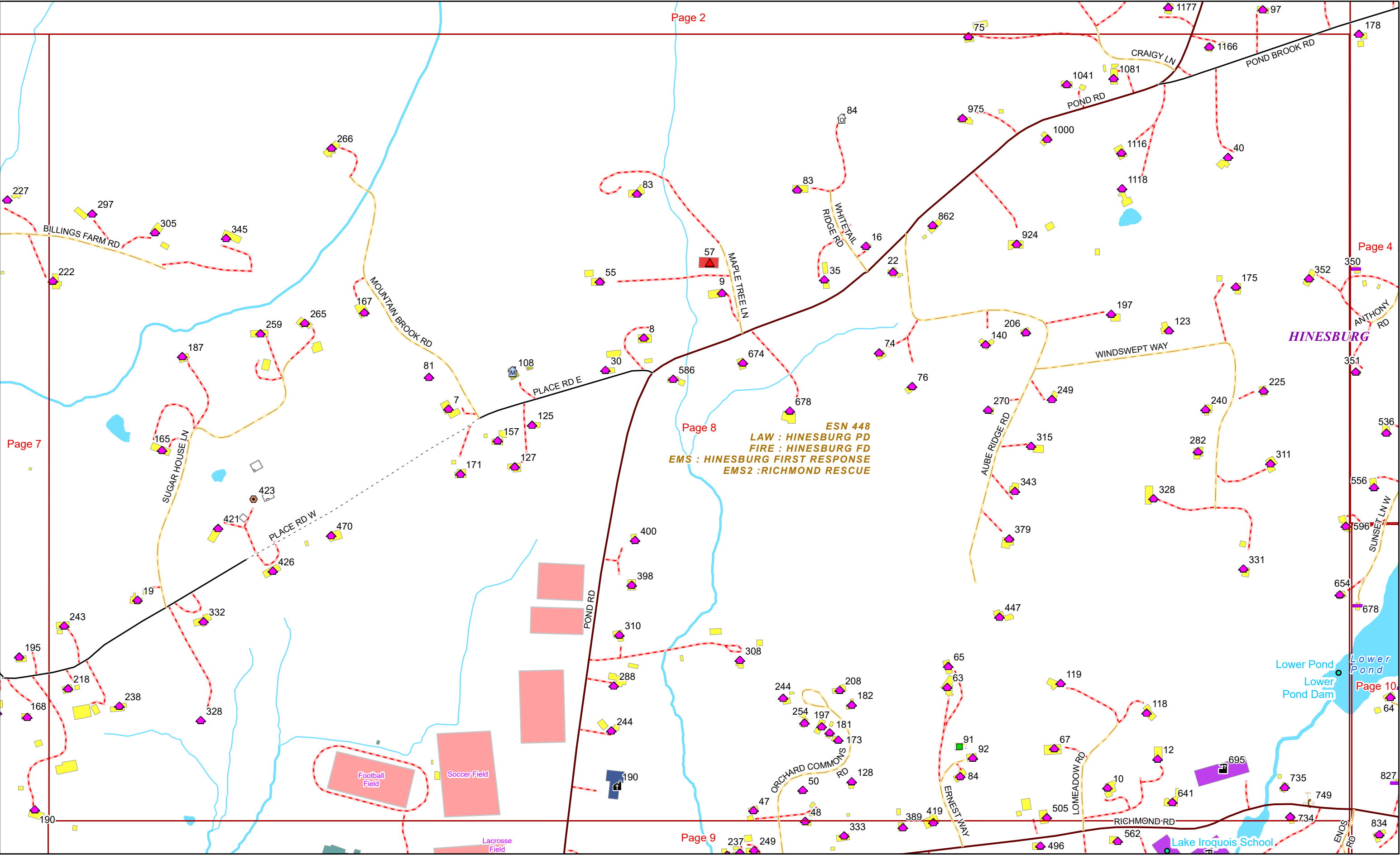
0 0.15 0.3 0.6 Miles 1 inch equals 833 feet

5/24/2024

HINESBURG

Page: 7

ESN 448
 LAW : HINESBURG PD
 FIRE : HINESBURG FD
 EMS : HINESBURG FIRST RESPONSE
 EMS2 : RICHMOND RESCUE

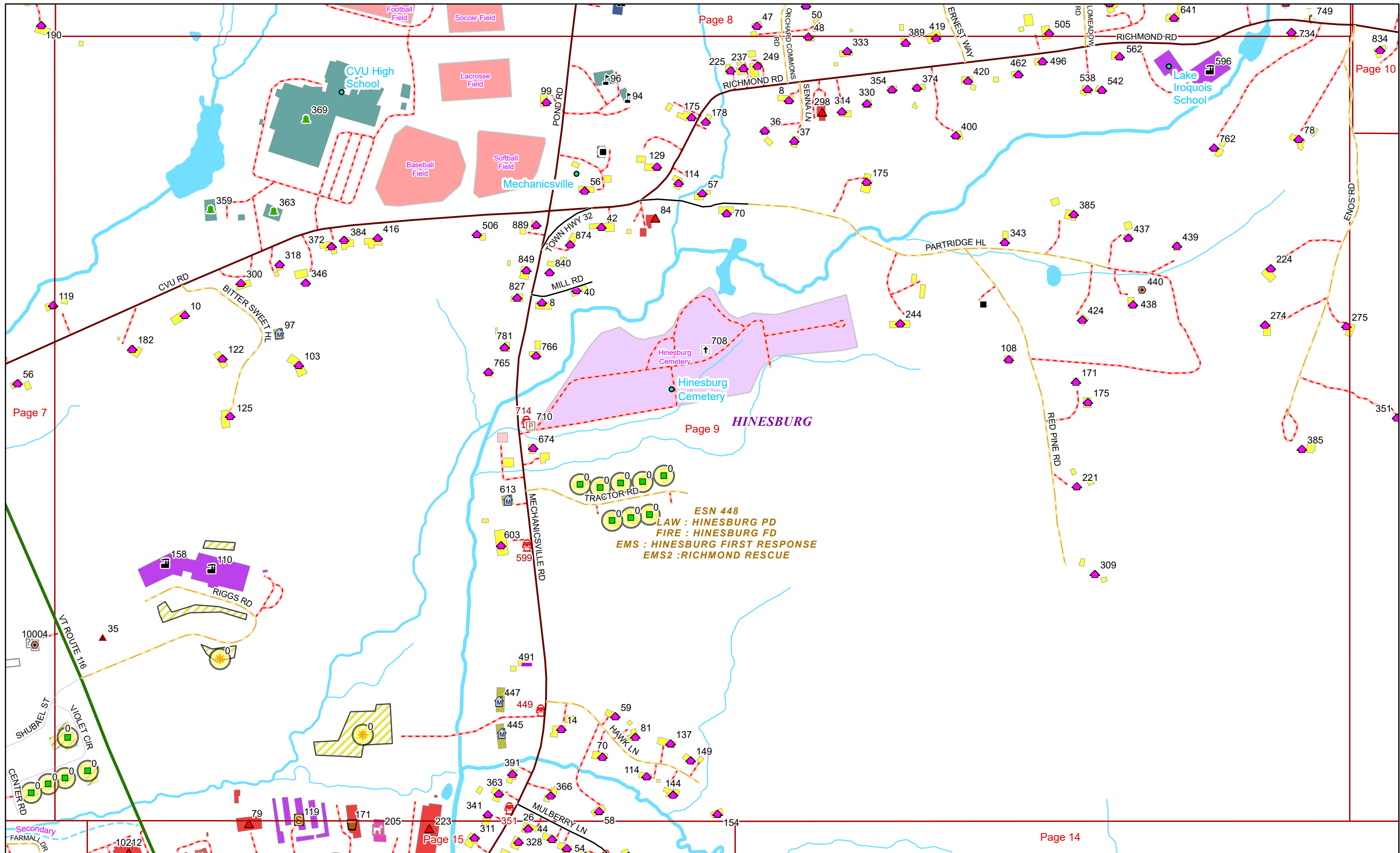


1 inch equals 417 feet

5/24/2024

HINESBURG

Page: 8



ESN 448
LAW : HINESBURG PD
FIRE : HINESBURG FD
EMS : HINESBURG FIRST RESPONSE
EMS2 : RICHMOND RESCUE


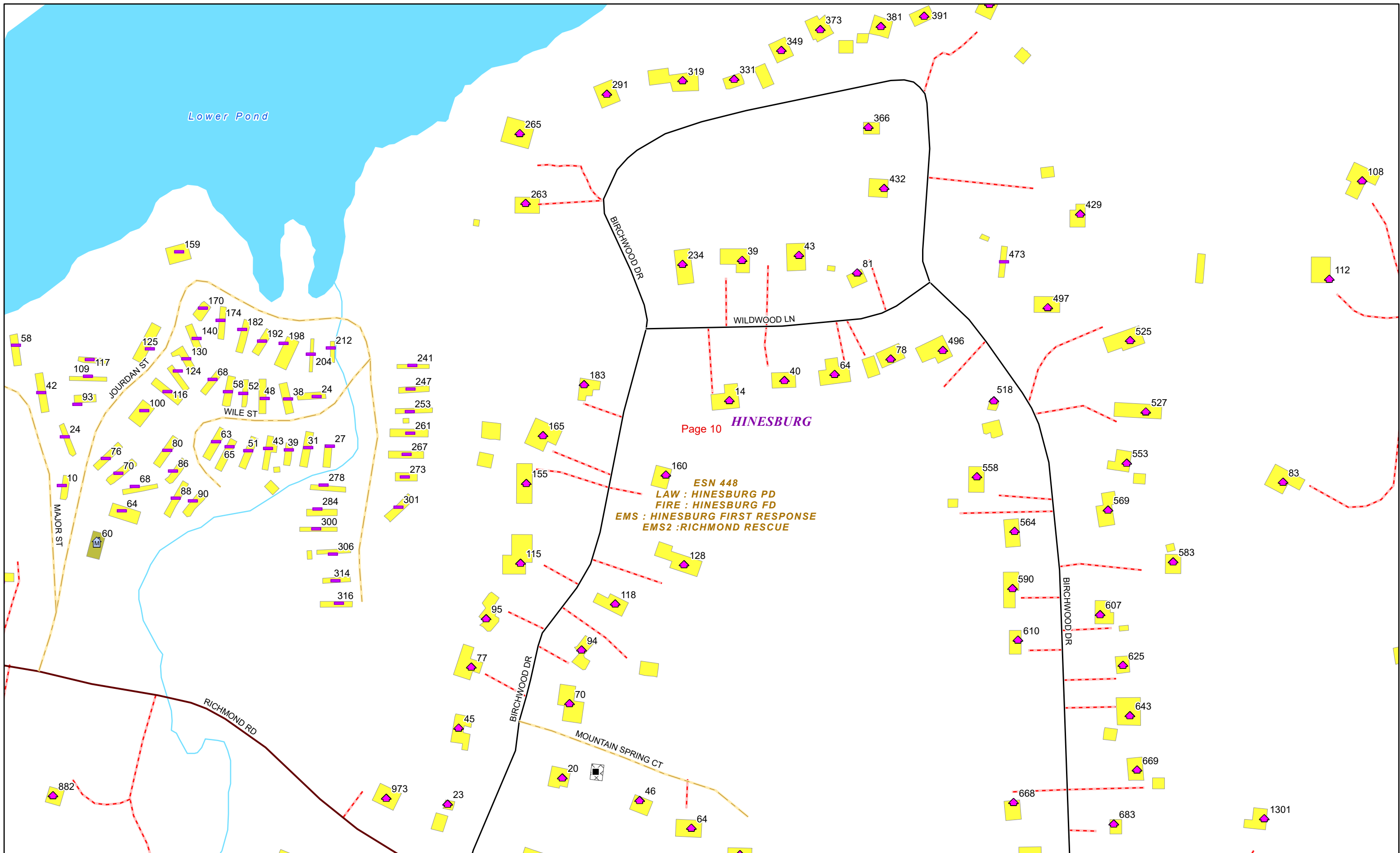


0 0.07 0.15 0.3 Miles 1 inch equals 417 feet

5/24/2024

HINESBURG

Page: 9

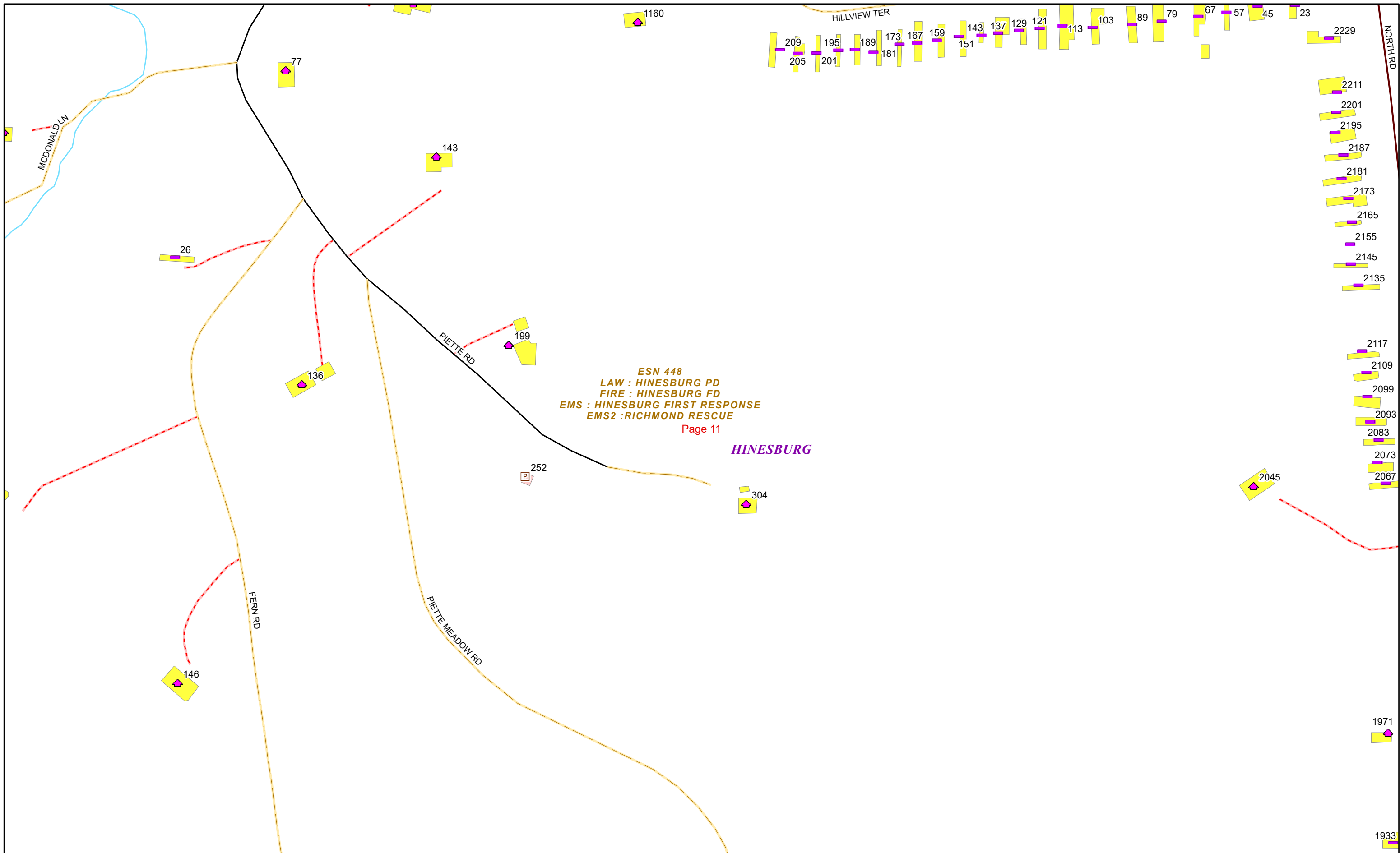


1 inch equals 167 feet

5/24/2024

HINESBURG

Page: 10



ESN 448
 LAW : HINESBURG PD
 FIRE : HINESBURG FD
 EMS : HINESBURG FIRST RESPONSE
 EMS2 : RICHMOND RESCUE
 Page 11

HINESBURG


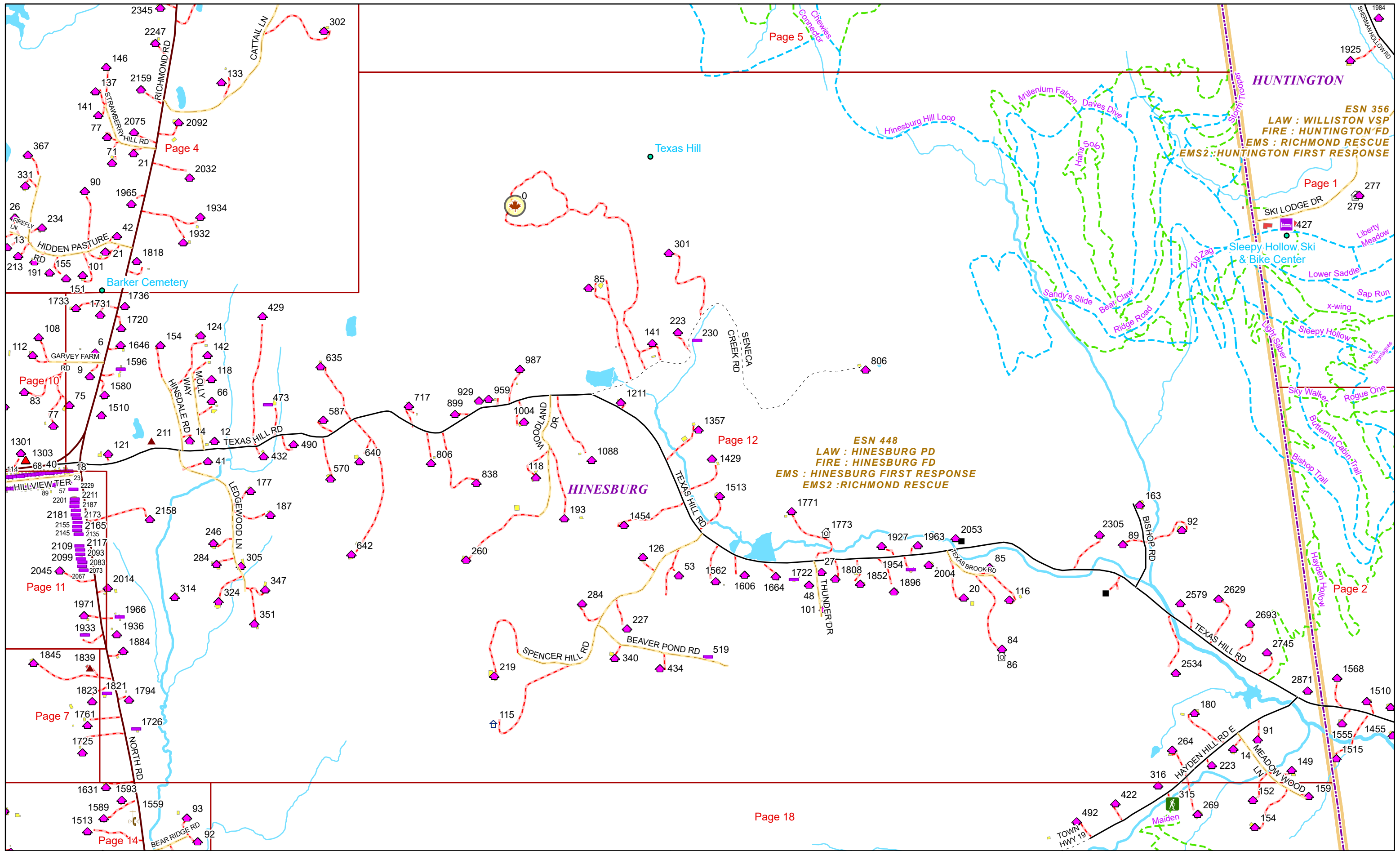


0 0.03 0.06 0.11 Miles

1 inch equals 167 feet

5/24/2024

HINESBURG


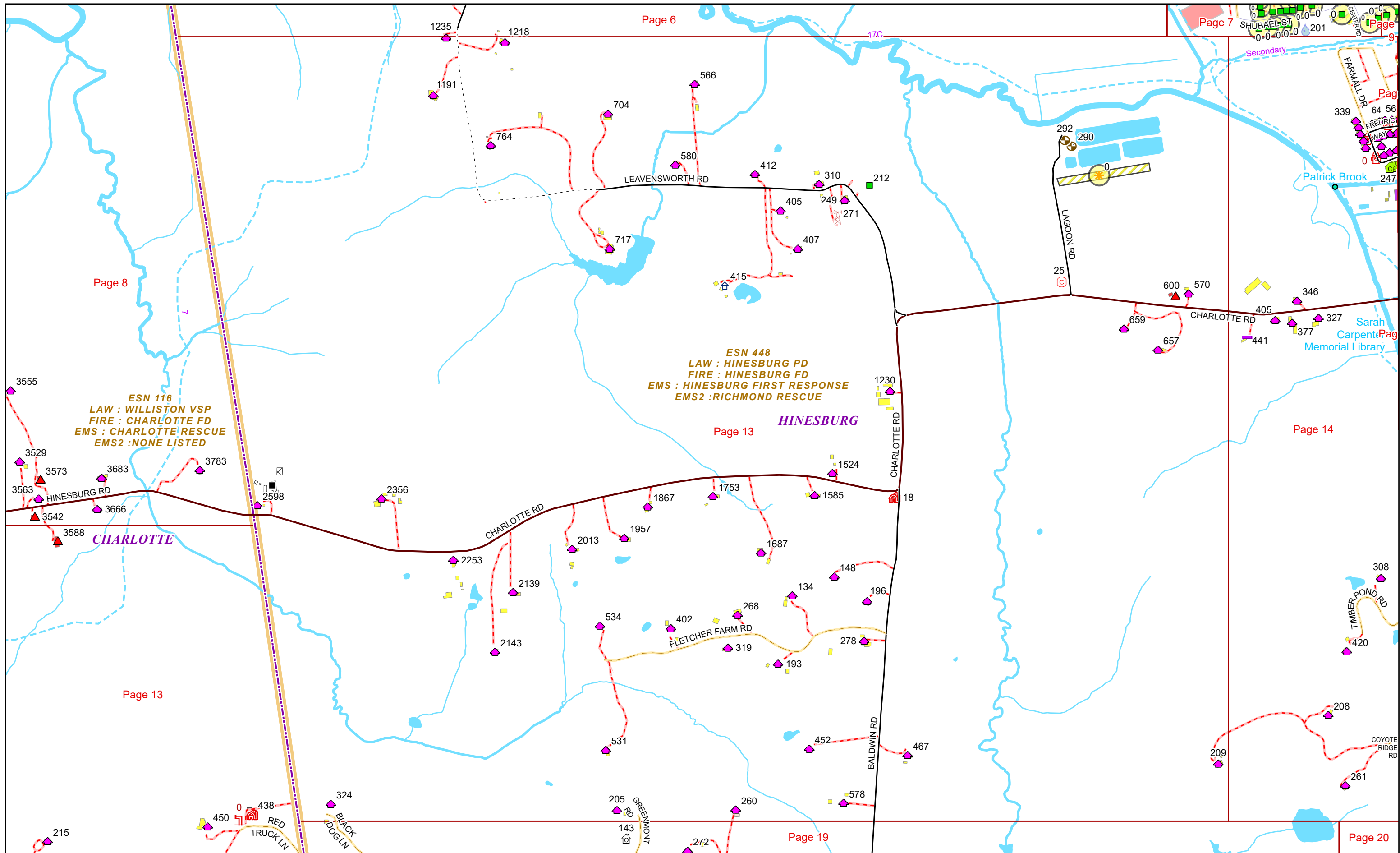


1 inch equals 917 feet

5/24/2024

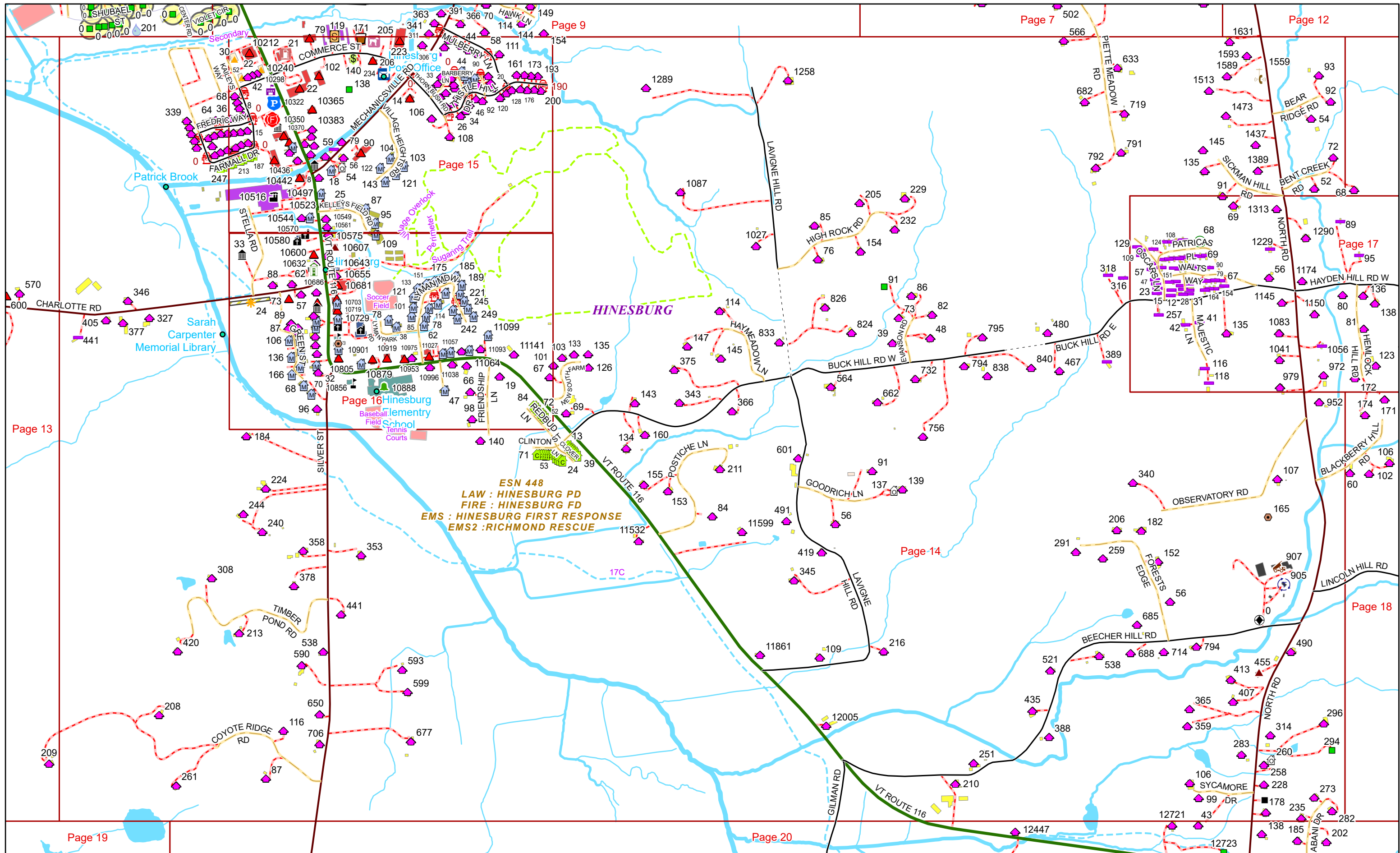
HINESBURG

Page: 12



5/24/2024

HINESBURG



ESN 448
LAW : HINESBURG PD
FIRE : HINESBURG FD
EMS : HINESBURG FIRST RESPONSE
EMS2 : RICHMOND RESCUE

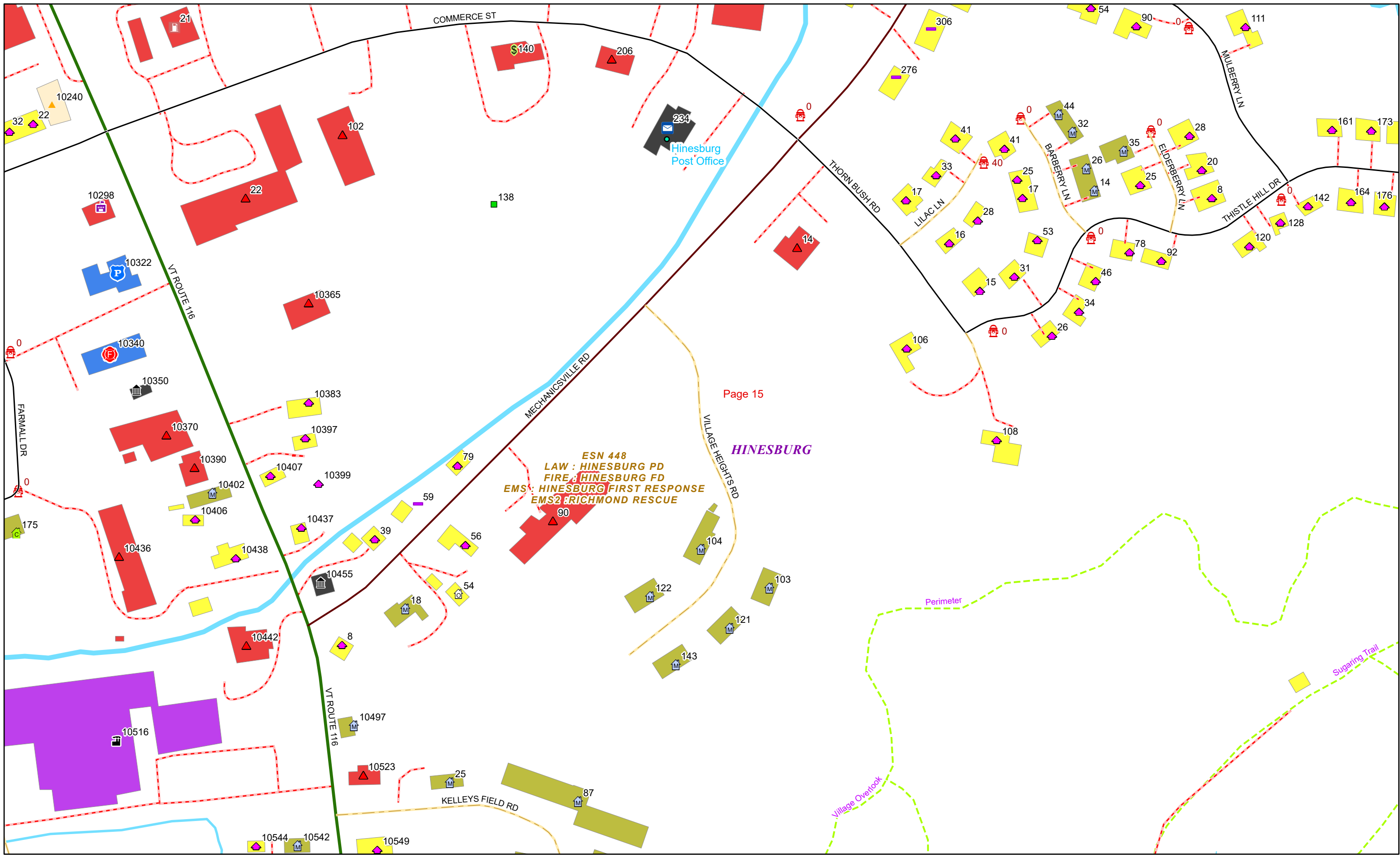


0 0.15 0.3 0.6 Miles 1 inch equals 833 feet

5/24/2024

HINESBURG

Page: 14



Page 15

HINESBURG

ESN 448
 LAW : HINESBURG PD
 FIRE : HINESBURG FD
 EMS : HINESBURG FIRST RESPONSE
 EMS2 : RICHMOND RESCUE



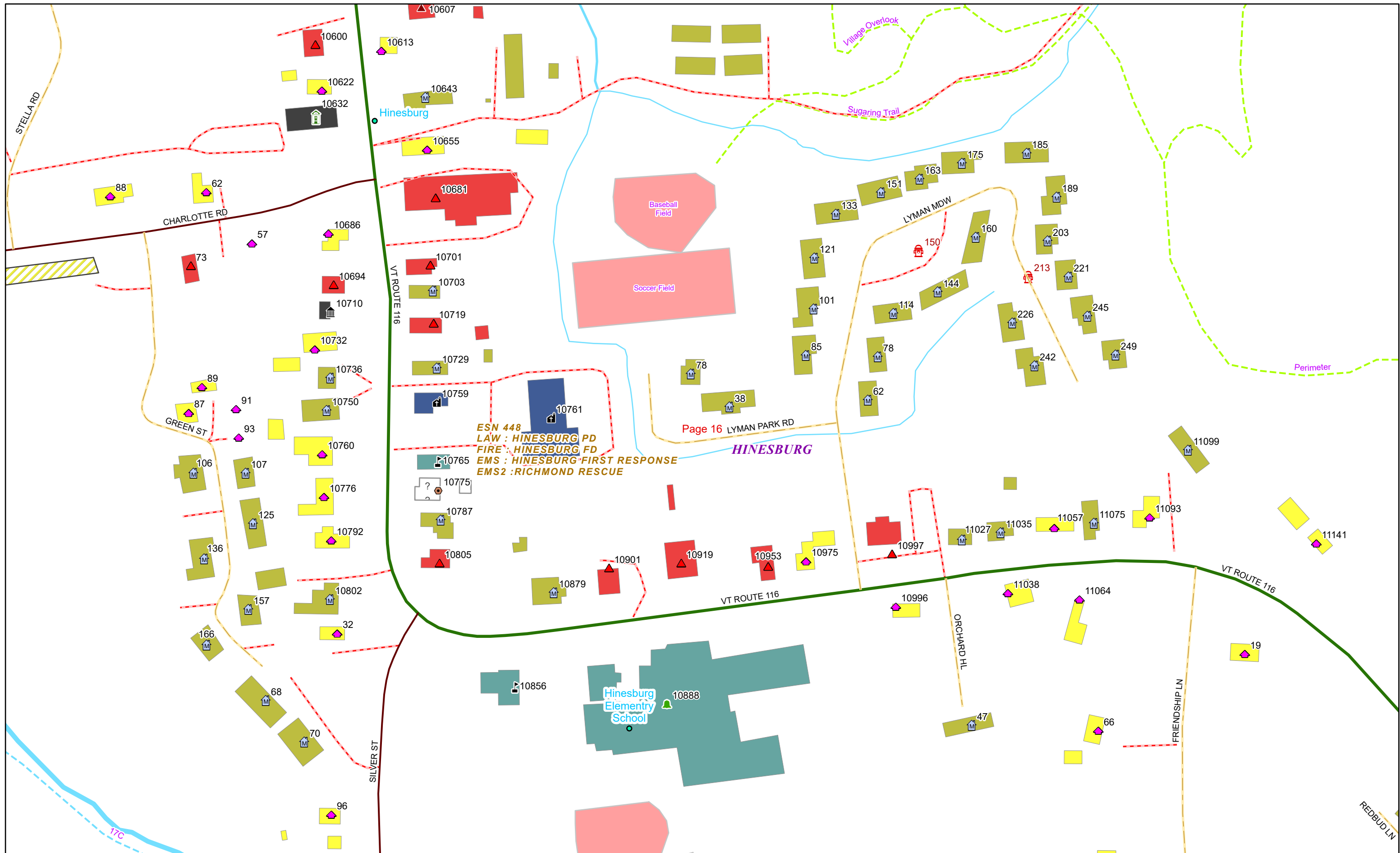
0 0.03 0.06 0.11 Miles

1 inch equals 167 feet

5/24/2024

HINESBURG

Page: 15



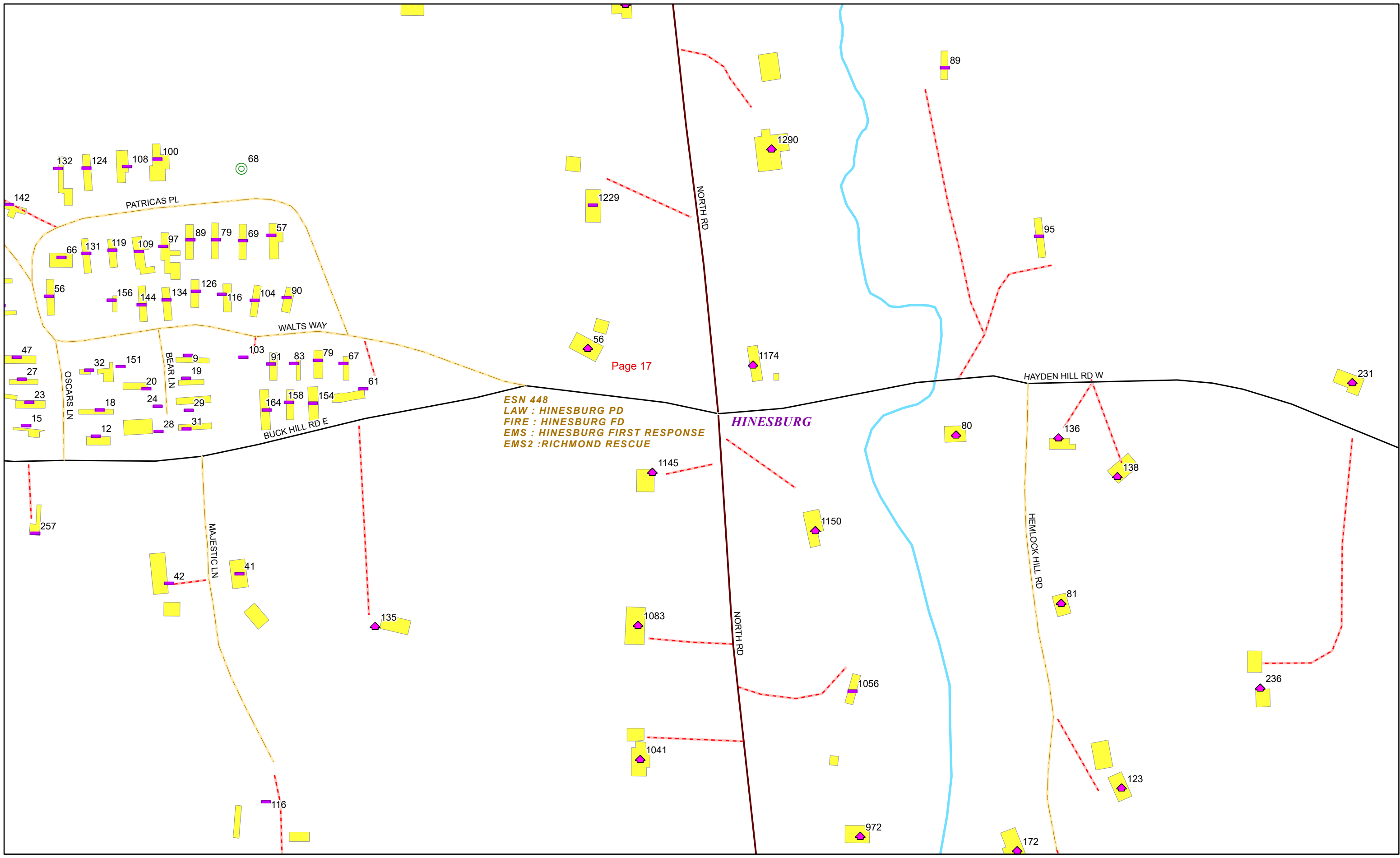
0 0.03 0.06 0.11 Miles

1 inch equals 167 feet

5/24/2024

HINESBURG

Page: 16



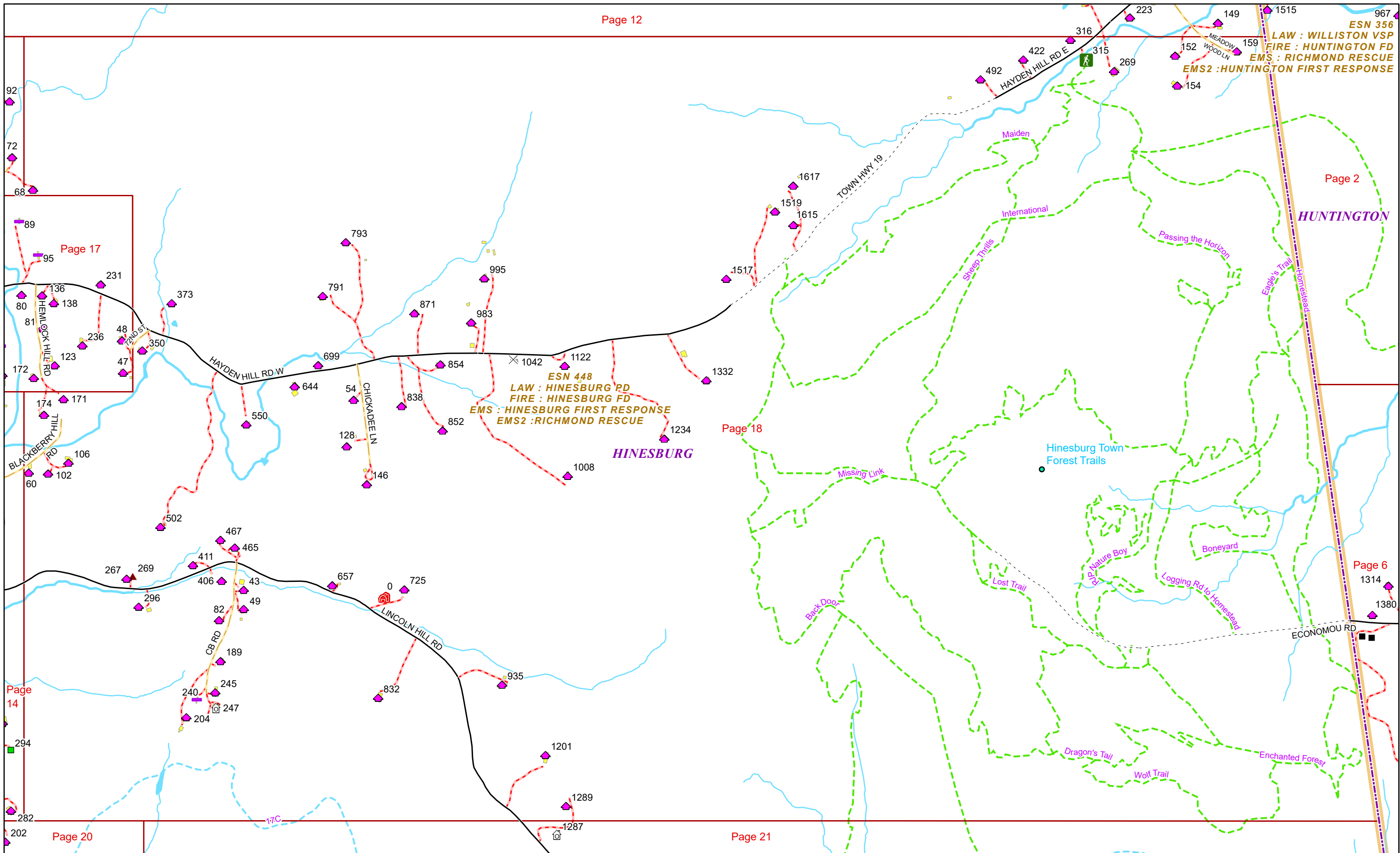
0 0.03 0.06 0.11 Miles

1 inch equals 167 feet

5/24/2024

HINESBURG

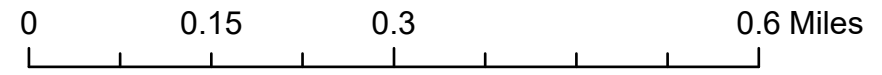
Page: 17



HUNTINGTON

HINESBURG


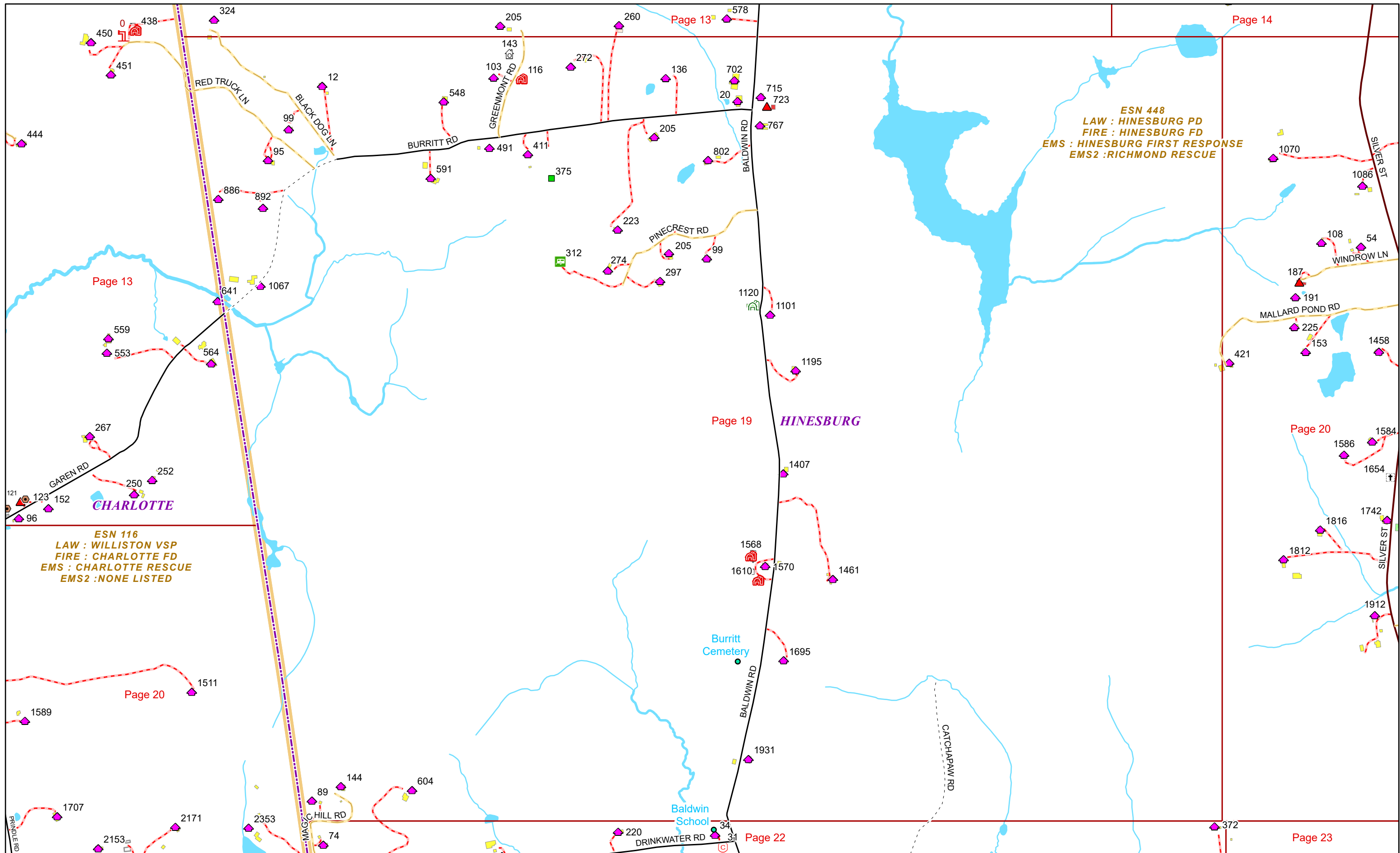
ECONOMOU RD



1 inch equals 833 feet

5/24/2024

HINESBURG

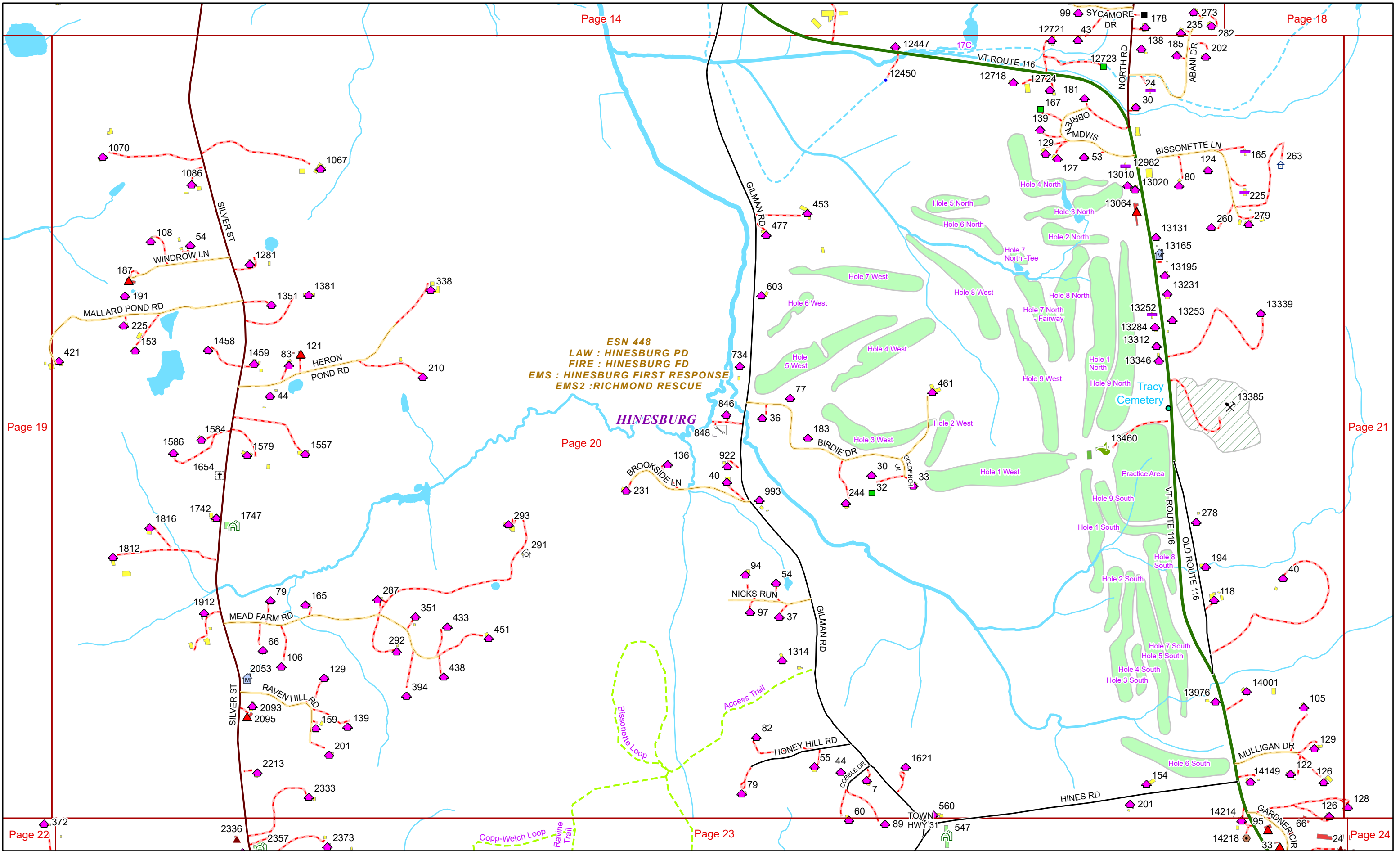


5/24/2024

HINESBURG

ESN 448
 LAW : HINESBURG PD
 FIRE : HINESBURG FD
 EMS : HINESBURG FIRST RESPONSE
 EMS2 : RICHMOND RESCUE

HINESBURG

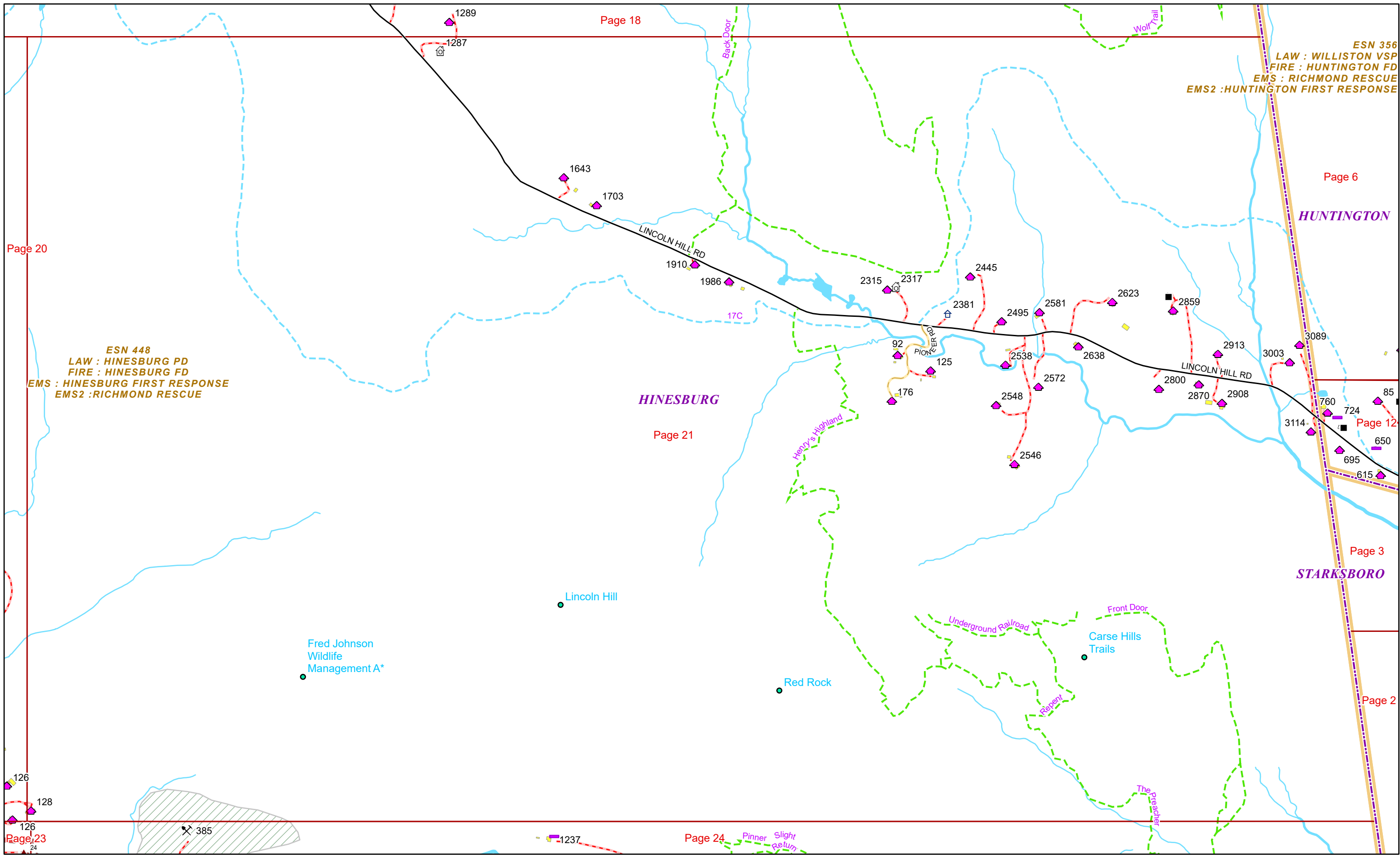


0 0.15 0.3 0.6 Miles 1 inch equals 833 feet

5/24/2024


HINESBURG

Page: 20



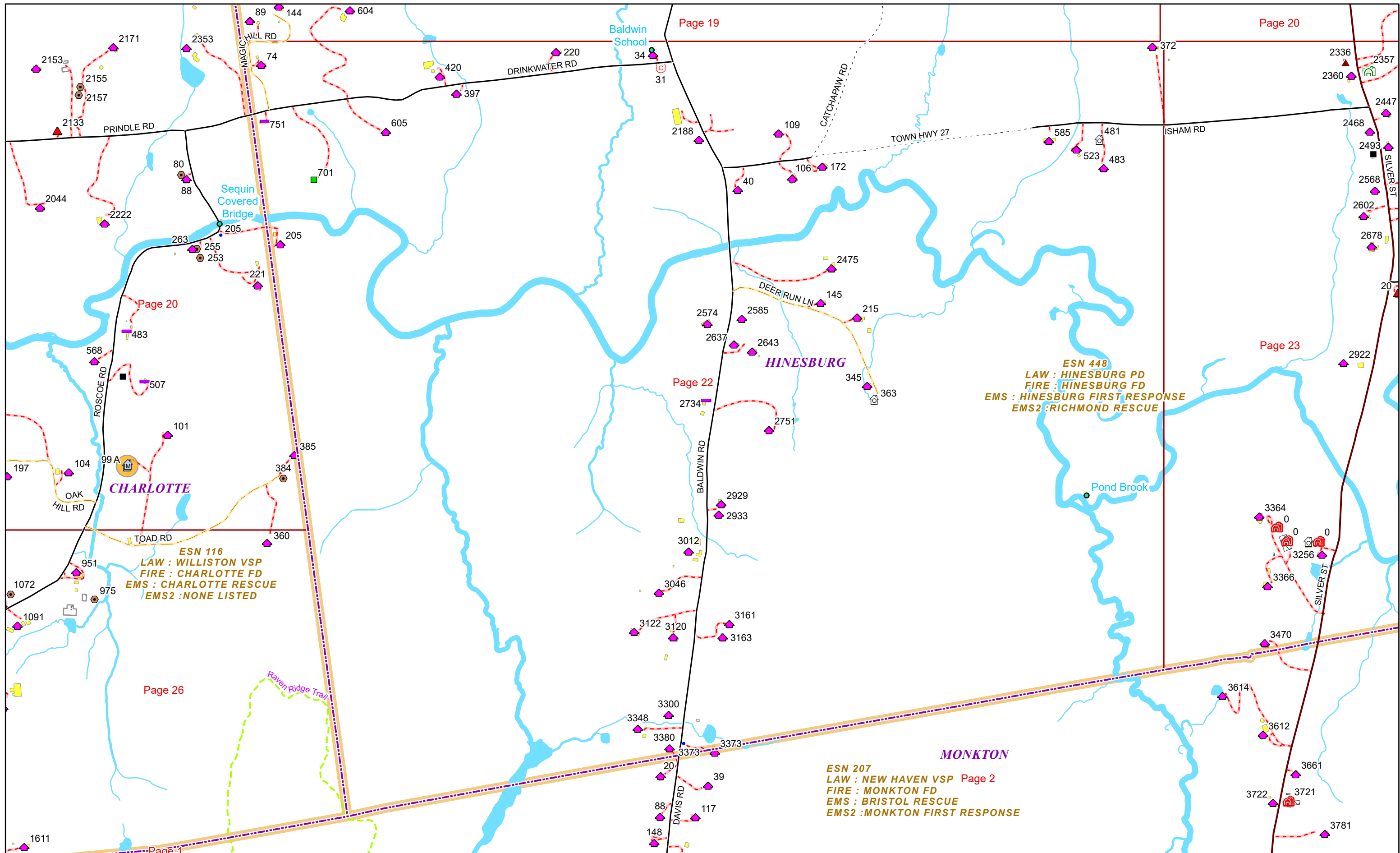
ESN 448
LAW : HINESBURG PD
FIRE : HINESBURG FD
EMS : HINESBURG FIRST RESPONSE
EMS2 : RICHMOND RESCUE

ESN 356
LAW : WILLISTON VSP
FIRE : HUNTINGTON FD
EMS : RICHMOND RESCUE
EMS2 : HUNTINGTON FIRST RESPONSE



5/24/2024

HINESBURG



ESN 116
LAW : WILLISTON VSP
FIRE : CHARLOTTE FD
EMS : CHARLOTTE RESCUE
EMS2 : NONE LISTED

ESN 448
LAW : HINESBURG PD
FIRE : HINESBURG FD
EMS : HINESBURG FIRST RESPONSE
EMS2 : RICHMOND RESCUE

ESN 207
LAW : NEW HAVEN VSP Page 2
FIRE : MONKTON FD
EMS : BRISTOL RESCUE
EMS2 : MONKTON FIRST RESPONSE

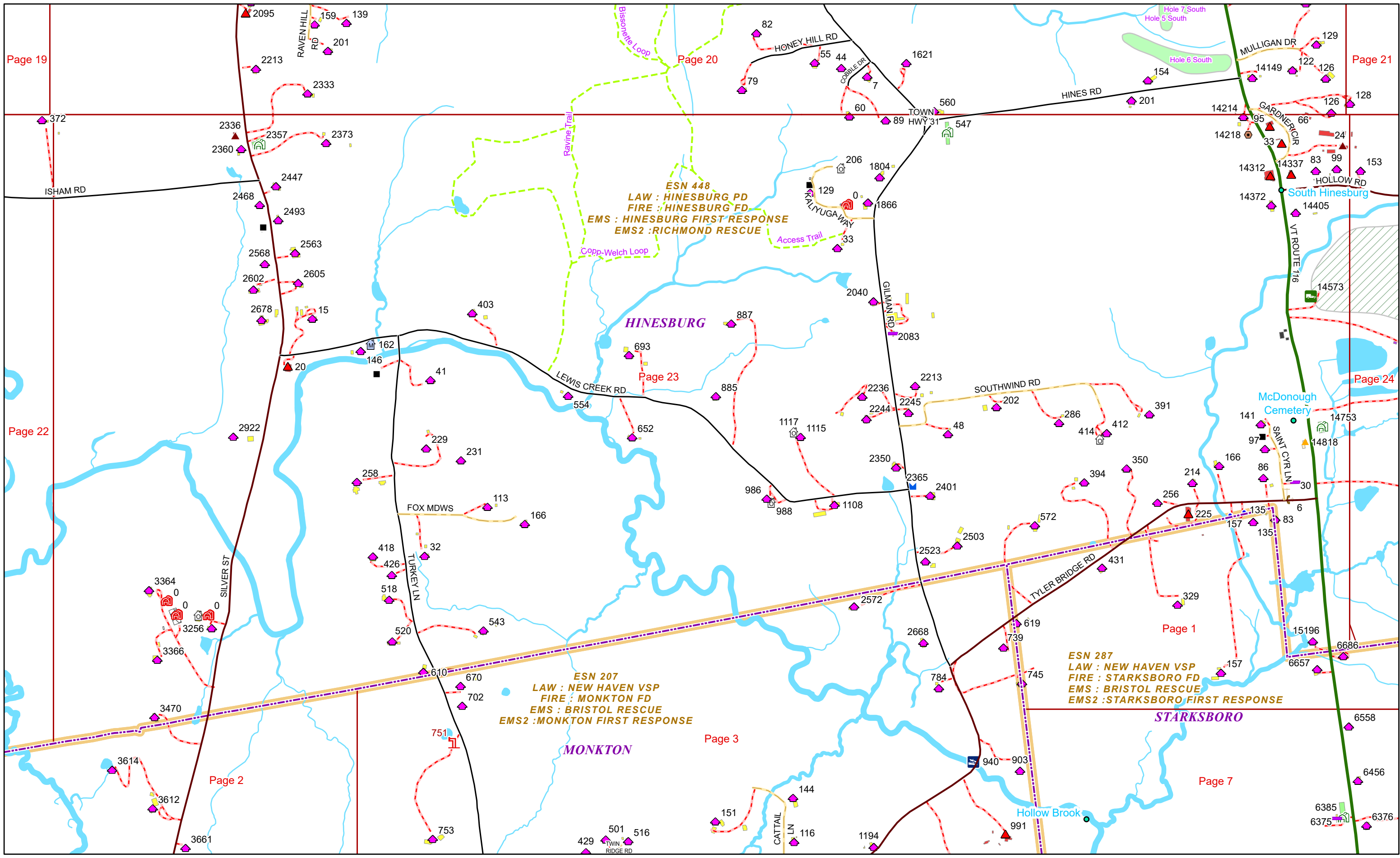


0 0.15 0.3 0.6 Miles 1 inch equals 833 feet

5/24/2024

HINESBURG

Page: 22



0 0.15 0.3 0.6 Miles 1 inch equals 833 feet

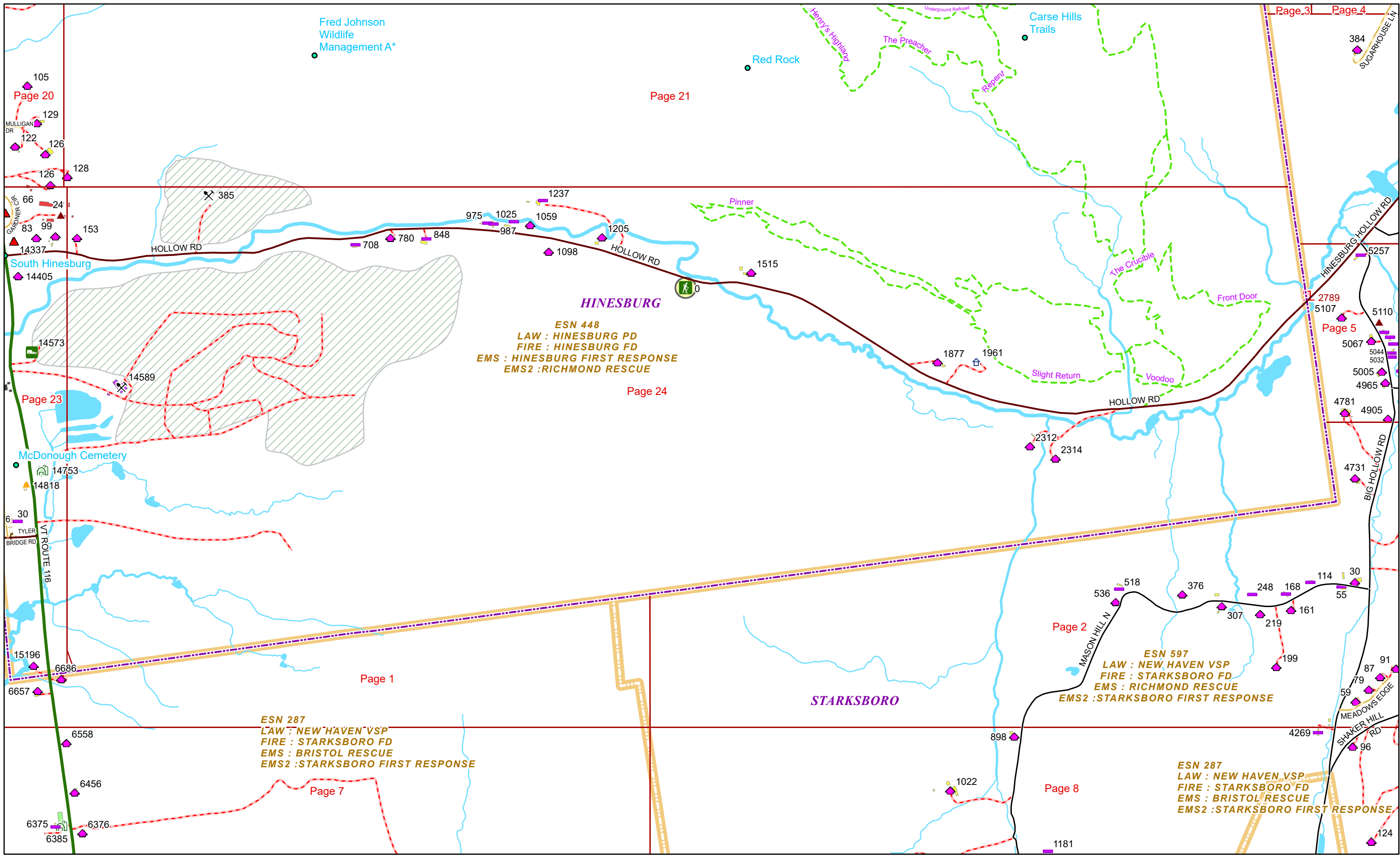
5/24/2024

HINESBURG

ESN 448
LAW : HINESBURG PD
FIRE : HINESBURG FD
EMS : HINESBURG FIRST RESPONSE
EMS2 : RICHMOND RESCUE

ESN 207
LAW : NEW HAVEN VSP
FIRE : MONKTON FD
EMS : BRISTOL RESCUE
EMS2 : MONKTON FIRST RESPONSE

ESN 287
LAW : NEW HAVEN VSP
FIRE : STARKSBORO FD
EMS : BRISTOL RESCUE
EMS2 : STARKSBORO FIRST RESPONSE



0 0.15 0.3 0.6 Miles

1 inch equals 917 feet

5/24/2024

HINESBURG

Page: 24