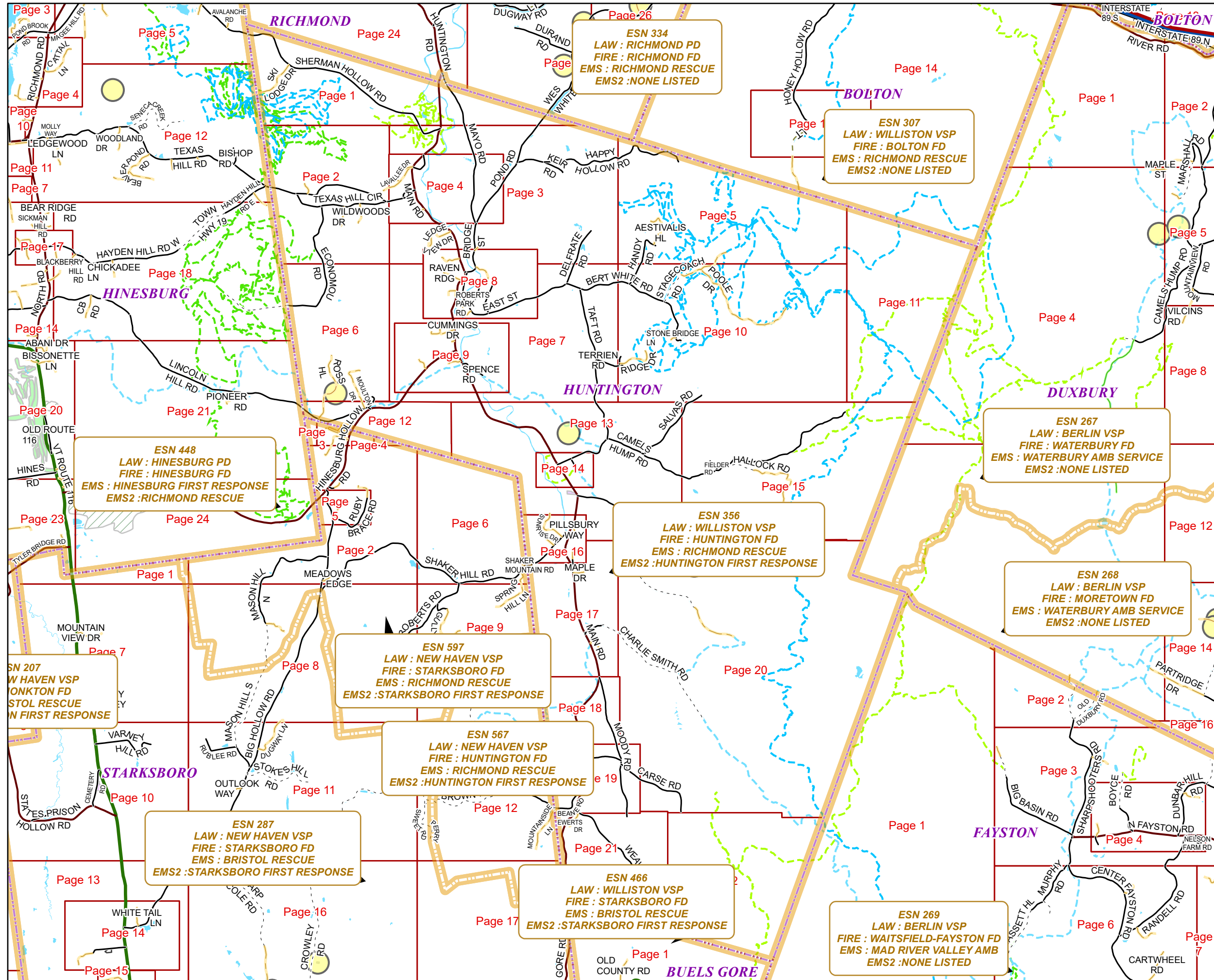


# HUNTINGTON



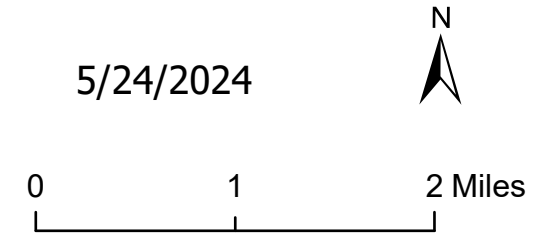
**E911 Mapbook with GIS Data**  
 Use constraints: The 911 related data layers (Esites, Landmarks, Roads, Driveways, Footprints, Atlas Sheets, ESZ, etc.) were developed and designed for 911 purposes only. The user should understand that the nature of the 911 data layers means they are never complete. Each municipal government is responsible for maintenance of the 911 database. Other data (non-911 related) used in the Vermont 911 Mapbook is acquired from the Vermont Center for Geographic Information (VCGI) ([vcgi.vermont.gov](http://vcgi.vermont.gov)) and other Vermont organizations.

**Disclaimer:**  
 This Vermont 911 Mapbook and Public GIS data is for general reference only. Data layers that appear on the map may or may not be accurate, current, or otherwise reliable. The Enhanced 911 Board and the State of Vermont make no representations of any kind, including but not limited to the warranties of merchantability or fitness for a particular use, nor are any such warranties to be implied with respect to the GIS data and Mapbook.

**For questions/updates, contact:**  
 Vermont Enhanced 911 Board  
 6 Baldwin St – 2nd Floor  
 Montpelier VT 05633-7960

Phone: 802-828-4911  
 Email: [e911.info@vermont.gov](mailto:e911.info@vermont.gov)  
 Web site: [e911.vermont.gov](http://e911.vermont.gov)

5/24/2024



Page 26  
**ESN 334**  
 LAW : RICHMOND PD  
 FIRE : RICHMOND FD  
 EMS : RICHMOND RESCUE  
 EMS2 : NONE LISTED

Page 14  
**ESN 307**  
 LAW : WILLISTON VSP  
 FIRE : BOLTON FD  
 EMS : RICHMOND RESCUE  
 EMS2 : NONE LISTED

Page 24  
**ESN 448**  
 LAW : HINESBURG PD  
 FIRE : HINESBURG FD  
 EMS : HINESBURG FIRST RESPONSE  
 EMS2 : RICHMOND RESCUE

Page 16  
**ESN 356**  
 LAW : WILLISTON VSP  
 FIRE : HUNTINGTON FD  
 EMS : RICHMOND RESCUE  
 EMS2 : HUNTINGTON FIRST RESPONSE

Page 4  
**ESN 267**  
 LAW : BERLIN VSP  
 FIRE : WATERBURY FD  
 EMS : WATERBURY AMB SERVICE  
 EMS2 : NONE LISTED

Page 14  
**ESN 268**  
 LAW : BERLIN VSP  
 FIRE : MORETOWN FD  
 EMS : WATERBURY AMB SERVICE  
 EMS2 : NONE LISTED

Page 9  
**ESN 597**  
 LAW : NEW HAVEN VSP  
 FIRE : STARKSBORO FD  
 EMS : RICHMOND RESCUE  
 EMS2 : STARKSBORO FIRST RESPONSE

Page 11  
**ESN 567**  
 LAW : NEW HAVEN VSP  
 FIRE : HUNTINGTON FD  
 EMS : RICHMOND RESCUE  
 EMS2 : HUNTINGTON FIRST RESPONSE

Page 10  
**ESN 287**  
 LAW : NEW HAVEN VSP  
 FIRE : STARKSBORO FD  
 EMS : BRISTOL RESCUE  
 EMS2 : STARKSBORO FIRST RESPONSE

Page 17  
**ESN 466**  
 LAW : WILLISTON VSP  
 FIRE : STARKSBORO FD  
 EMS : BRISTOL RESCUE  
 EMS2 : STARKSBORO FIRST RESPONSE

Page 6  
**ESN 269**  
 LAW : BERLIN VSP  
 FIRE : WAITSFIELD-FAYSTON FD  
 EMS : MAD RIVER VALLEY AMB  
 EMS2 : NONE LISTED

# Legend

## Roads

-  Interstate Highway
-  US Highway
-  State Highway
-  Town Highway Class 1
-  Town Highway Class 2
-  Town Highway Class 3
-  Town Highway Class 4
-  Private
-  Driveway
-  Discontinued Road
-  Legal Trail
-  Ferry
-  Military - no public access
-  National Forest Highway
-  State Forest Highway
-  Proposed

## Building Footprints

### Generalized Category

-  Accessory Building
-  Commercial
-  Community/Recreational
-  Development
-  Educational
-  Emergency Service
-  Farm
-  Governmental
-  House of Worship
-  Industrial
-  Medical
-  Mix Use
-  Multi-Residential
-  Single Residential
-  Transportation
-  Other
-  Utility

## Area Footprints

-  Airport
-  Solar Field
-  Alpine Trail Easiest
-  Alpine Trail Intermediate
-  Alpine Trail Advanced
-  Alpine Trail Expert
-  Alpine Glade Marked
-  Alpine Glade Not Marked
-  Farm
-  Golf Course
-  Other/Cemetery
-  Park
-  Quarry
-  Shopping Center
-  Stadium/Arena

## Hydrants

-  Municipal Hydrant
-  Private Hydrant
-  Pressurized Hydrant
-  Drafting Site
-  Dry Hydrant




## Landmark

-  Landmark

## Trails

-  Undefined
-  ATV Trail
-  Bike Path
-  Hiking Trail
-  Mountain Bike Trail
-  Multi-Use Trail Motorized
-  Multi-Use Trail Non-Motorized
-  Ski Trail
-  Snowmobile Trail

## Boundaries

-  Town Line
-  Emergency Service Zone (ESZ)
-  Atlas Page



























## Addressing Error





























-  Orange - Duplicated Addressed Building
-  Yellow - Unnumbered Building





























# Legend





























## ESITES




























### SITETYPE

-  \*\*COMMERCIAL
-  \*\*CULTURAL
-  \*\*EDUCATIONAL
-  \*\*GOVERNMENT
-  \*\*INDUSTRIAL
-  \*\*OTHER COMMERCIAL
-  \*\*PUBLIC GATHERING
-  \*\*UTILITY
-  ABANDONED
-  ACCESS POINT
-  ACCESSORY BARN
-  ACCESSORY BUILDING
-  AIR SUPPORT / MAINTENANCE FACILITY
-  AIR TRAFFIC CONTROL CENTER / COMMAND CENTER
-  AIRPORT TERMINAL
-  AMBULANCE SERVICE
-  AUDITORIUM / CONCERT HALL / THEATER / OPERA HOUSE
-  BANK
-  BOAT RAMP / DOCK
-  BORDER CROSSING
-  BORDER PATROL
-  BREWERY
-  BUS STATION / DISPATCH FACILITY
-  CAMP
-  CAMPGROUND
-  CEMETERY

-  CITY / TOWN HALL
-  COAST GUARD
-  COLLEGE / UNIVERSITY
-  COMMERCIAL CONSTRUCTION SERVICE
-  COMMERCIAL FARM
-  COMMERCIAL GARAGE
-  COMMERCIAL W/RESIDENCE
-  COMMUNICATION BOX
-  COMMUNICATION TOWER
-  COMMUNITY / RECREATION FACILITY
-  CONDOMINIUM
-  COURT HOUSE
-  CUSTOMS SERVICE
-  DAY CARE FACILITY
-  DEVELOPMENT SITE
-  EBS TOWER
-  EMERGENCY PHONE / CALLBOX
-  FAIR / EXHIBITION/ RODEO GROUNDS
-  FERRY TERMINAL / DISPATCH FACILITY
-  FIRE STATION
-  FISH FARM / HATCHERY
-  FITNESS FACILITY
-  FOOD DISTRIBUTION CENTER
-  GAS STATION
-  GATED W/BUILDING
-  GATED W/O BUILDING
-  GOLF COURSE
-  GRAVEL PIT / QUARRY / MINE

-  GREENHOUSE / NURSERY
-  GROCERY STORE
-  HARBOR / MARINA
-  HAZARDOUS MATERIALS FACILITY
-  HAZARDOUS STORAGE FACILITY
-  HEALTH CLINIC
-  HELIPAD / HELIPORT / HELISPOT
-  HISTORIC SITE / POINT OF INTEREST
-  HOSPITAL / MEDICAL CENTER
-  HOUSE OF WORSHIP
-  HYDROELECTRIC FACILITY
-  ICE ARENA
-  INSTITUTIONAL RESIDENCE / DORM / BARRACKS
-  LANDFILL
-  LAW ENFORCEMENT
-  LIBRARY
-  LODGING B&B / HOTEL / MOTEL / INN
-  LOOKOUT TOWER
-  LUMBER MILL / SAW MILL
-  MANUFACTURING FACILITY
-  MOBILE HOME
-  MORGUE
-  MULTI-FAMILY DWELLING
-  MUSEUM
-  NATIONAL GUARD /
-  NUCLEAR FACILITY
-  NURSING HOME / LONG TERM CARE
-  OFFICE BUILDING

-  OIL / GAS FACILITY
-  OTHER
-  OTHER RESIDENTIAL
-  OUTPATIENT CLINIC
-  PARK AND RIDE / COMMUTER
-  PHARMACY
-  PICNIC AREA
-  POST OFFICE
-  PRISON / CORRECTIONAL FACILITY
-  PRIVATE AND EXPRESS SHIPPING FACILITY
-  PSAP
-  PUBLIC BEACH
-  PUBLIC TELEPHONE
-  PUBLIC WATER SUPPLY INTAKE
-  PUBLIC WATER SUPPLY WELL
-  PUMP STATION
-  RACE TRACK / DRAGSTRIP
-  RAILROAD STATION
-  RESIDENTIAL FARM
-  REST STOP / ROADSIDE PARK
-  RESTAURANT
-  RETAIL FACILITY
-  RV HOOKUP
-  SCHOOL K / 12
-  SEASONAL HOME
-  SHOOTING RANGE
-  SINGLE FAMILY DWELLING
-  SKI AREA / ALPINE

-  SOLAR FACILITY
-  SPORTS ARENA /
-  STATE CAPITOL
-  STATE GARAGE
-  STATE GOVERNMENT FACILITY
-  STATE PARK
-  STORAGE UNITS
-  SUBSTATION
-  SUGARHOUSE
-  TEMPORARY STRUCTURE
-  TOWN GARAGE
-  TOWN OFFICE
-  TRAILHEAD
-  TRANSFER STATION
-  UNKNOWN
-  US FOREST FACILITY
-  US GOVERNMENT FACILITY
-  UTILITY POLE W/PHONE
-  VETERINARY HOSPITAL / CLINIC
-  VISITOR / INFORMATION CENTER
-  WAREHOUSE
-  WASTE / BIOMASS FACILITY
-  WASTEWATER TREATMENT PLANT
-  WATER TANK
-  WATER TOWER
-  WIND FACILITY / WIND TOWER
-  YOUTH CAMP

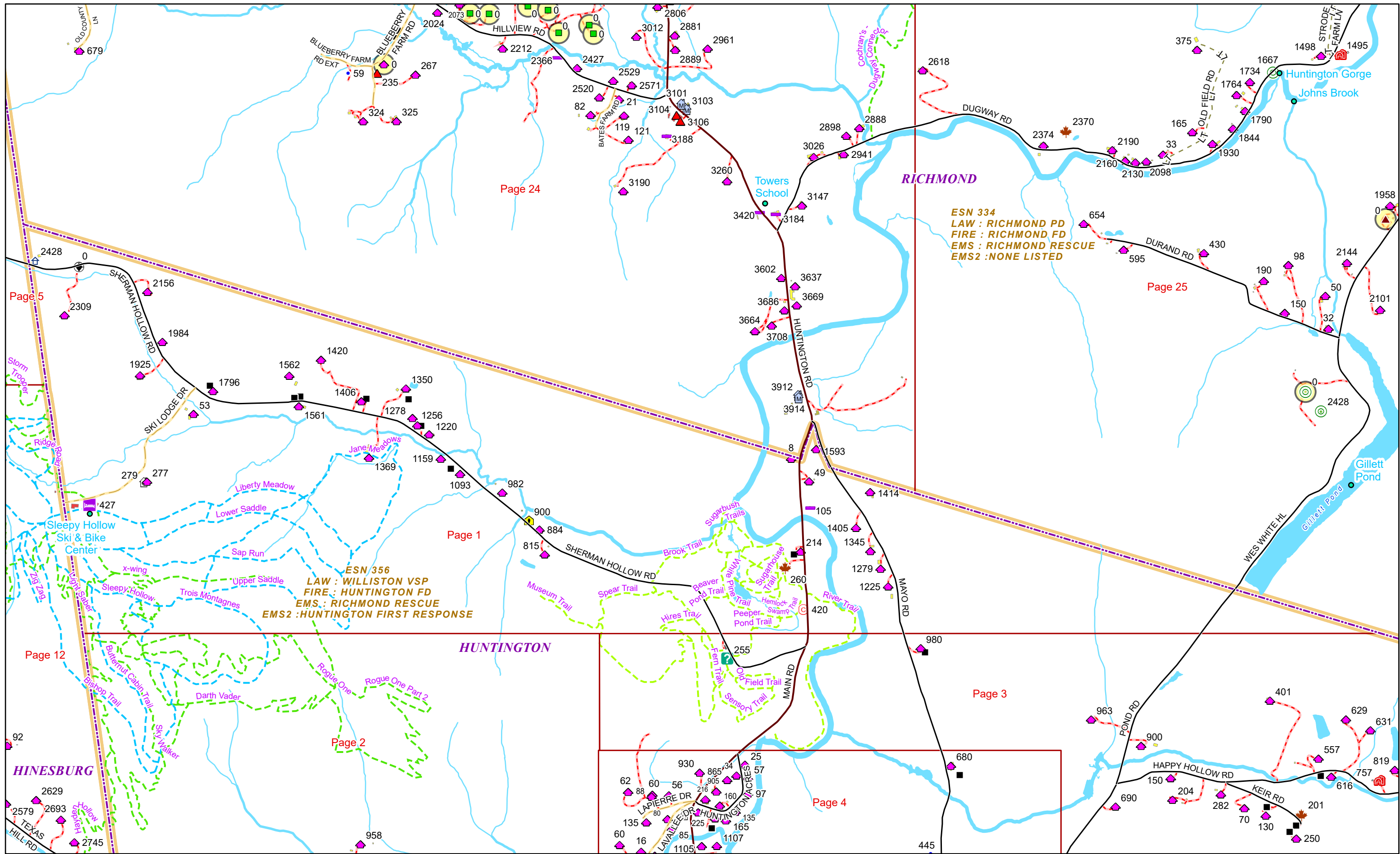
# HUNTINGTON Road Name Index

ROAD NAME	PAGE(S)
AESTIVALIS HL	5
AGNES DR	9
BEANE RD	19
BERT WHITE RD	7,10
BLACKBERRY LN	2
BLACKBIRD SWALE DR	8
BRIDGE ST	3,8
CAMELS HUMP RD	13,14,15
CARSE RD	19,20
CHALET HEIGHTS RD	4
CHARLIE SMITH RD	17,20
CHERRY LN	12
COZZENS RD	6,12
CUMMINGS DR	9
DELFRATE RD	3,7
DOGWOOD LN	12
EAST ST	7,8
ECONOMOU RD	2,6
EVERGREEN DR	9
EWERTS DR	19,21
FARGO DR	8
FIELDER RD	15
HALLOCK RD	15
HANDY RD	5,10
HAPPY HOLLOW RD	3,5
HASKINS DR	8
HEMLOCK HILL DR	8
HIGHLAND DR	17
HINESBURG HOLLOW RD	7,9,12
HUNTINGTON ACRES	4
HUNTINGTON WOODS RD	8
JOHNS DR	8
KEIR RD	3
LAPIERRE DR	4
LAVALLEE DR	2,4
LAVALLEE DR EXT	4
LEDGE VIEW DR	3
LERNER RD	16,17

ROAD NAME	PAGE(S)
LINCOLN HILL RD	12
LONGHORN DR	2
MAIN RD	1,3,4,7,8,9,13,14,16,17,18,19,21,22
MAPLE DR	17
MAPLE RIDGE LN	3,8
MAYO RD	1,3,4
MEADOW VIEW DR	16
MOODY RD	18,19,21
MOULTON DR	6,12
MOUNTAINSIDE LN	19
OLGA HALLOCK LN	9
PHILLIPS WAY	9
PILLSBURY WAY	16
PIPER PL	10
POND RD	1,3,4
POOLE DR	10
RAVEN RDG	8
RIDGE DR	10
RIVER RUN	22
ROBERTS PARK RD	8
ROBERTS PARK WEST RD	8
ROCQUE DR	9
ROSS HL	6,12
SALVAS RD	10,13,15
SCHOOL ST	14
SHAKER MOUNTAIN RD	16,17
SHERMAN HOLLOW RD	1,3
SKI LODGE DR	1
SPENCE RD	9
STAGECOACH RD	5,10
STONE BRIDGE LN	10
SUNRISE DR	13,16
TAFT RD	7,13
TERRIEN RD	7,10
TEXAS HILL CIR	2
TEXAS HILL RD	2,4
TRAPP RD	13,20

ROAD NAME	PAGE(S)
VAN DINE DR	22
VILLAGE HILL LN	8
WEAVER RD	19,21,22
WILDWOODS DR	2
WINDY PINES DR	4





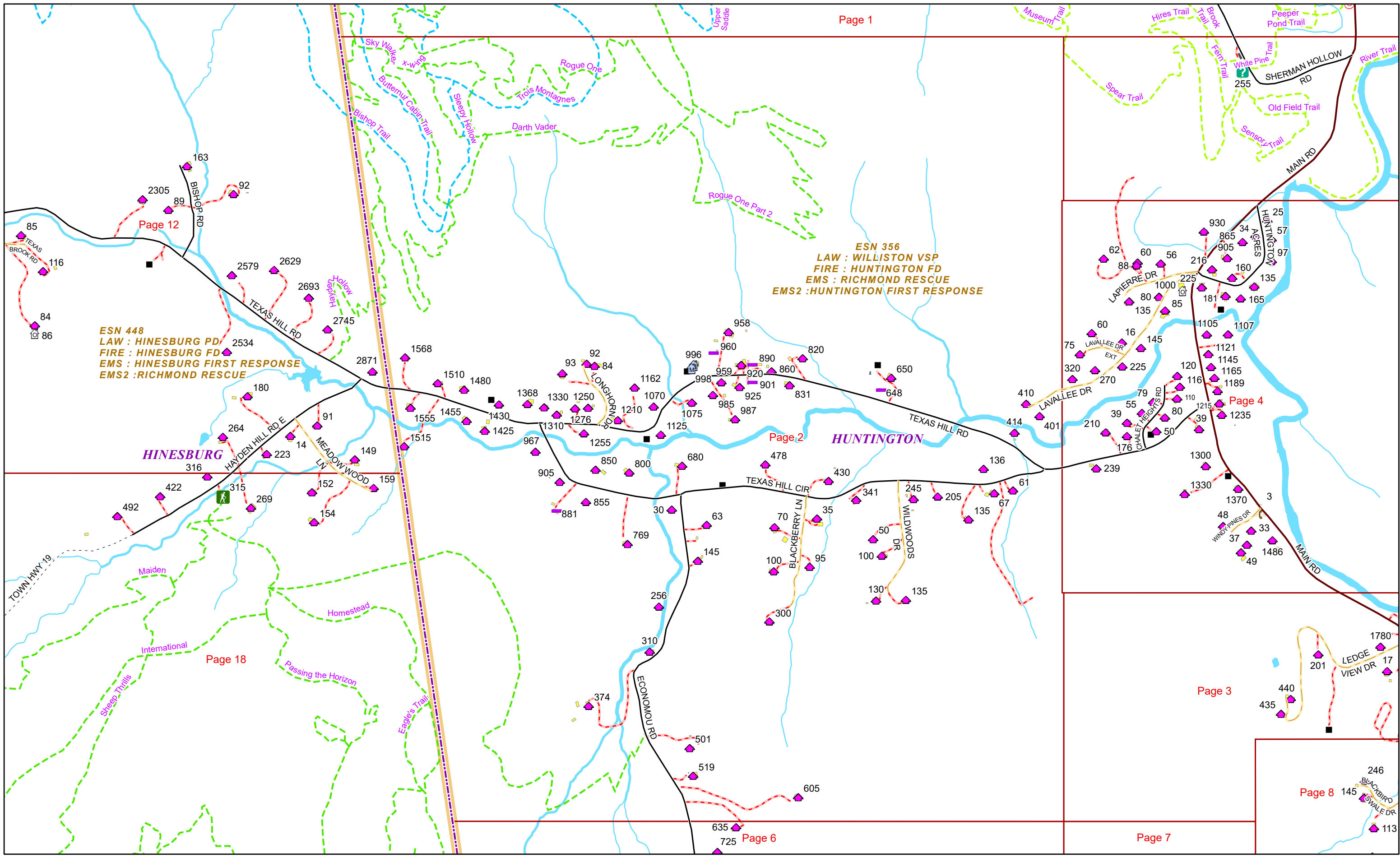
0 0.2 0.4 0.8 Miles

1 inch equals 1,167 feet

5/24/2024

**HUNTINGTON**

**Page: 1**



Page 1

Page 12

ESN 356  
LAW : WILLISTON VSP  
FIRE : HUNTINGTON FD  
EMS : RICHMOND RESCUE  
EMS2 : HUNTINGTON FIRST RESPONSE

ESN 448  
LAW : HINESBURG PD  
FIRE : HINESBURG FD  
EMS : HINESBURG FIRST RESPONSE  
EMS2 : RICHMOND RESCUE

Page 4

Page 2

Page 18

Page 3

Page 6

Page 8

Page 7

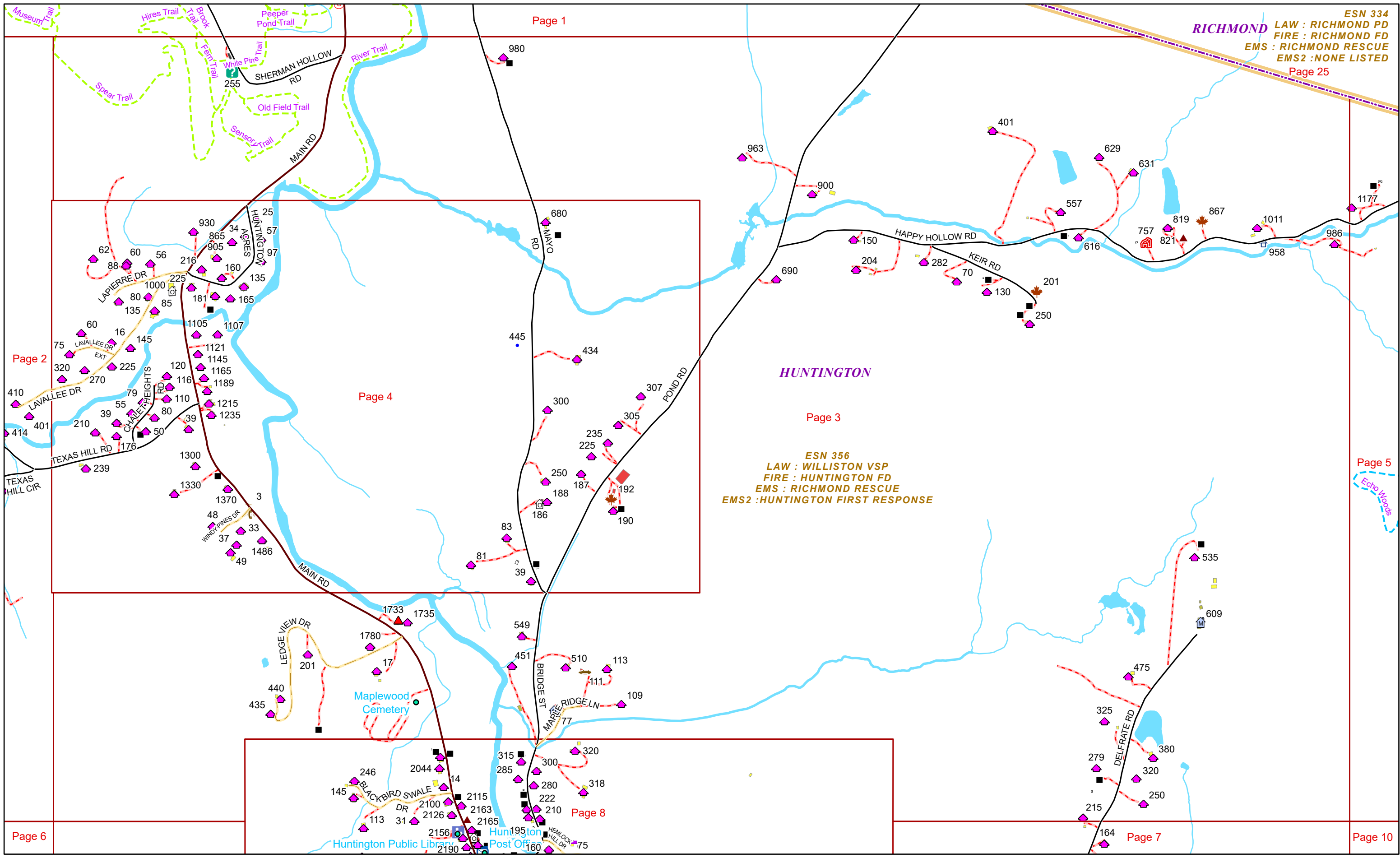


0 0.15 0.3 0.6 Miles 1 inch equals 833 feet

5/24/2024

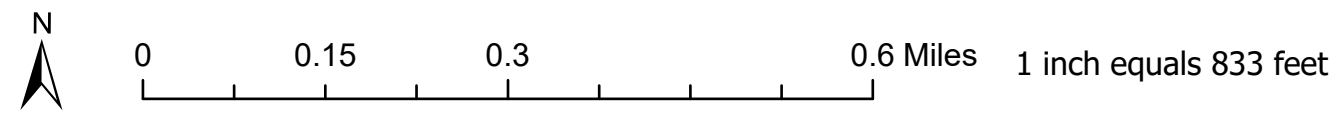
**HUNTINGTON**

**Page: 2**



**RICHMOND**  
ESN 334  
LAW : RICHMOND PD  
FIRE : RICHMOND FD  
EMS : RICHMOND RESCUE  
EMS2 : NONE LISTED  
Page 25

**HUNTINGTON**  
ESN 356  
LAW : WILLISTON VSP  
FIRE : HUNTINGTON FD  
EMS : RICHMOND RESCUE  
EMS2 : HUNTINGTON FIRST RESPONSE



# HUNTINGTON

Page 6

Page 2

Page 1

Page 4

Page 3

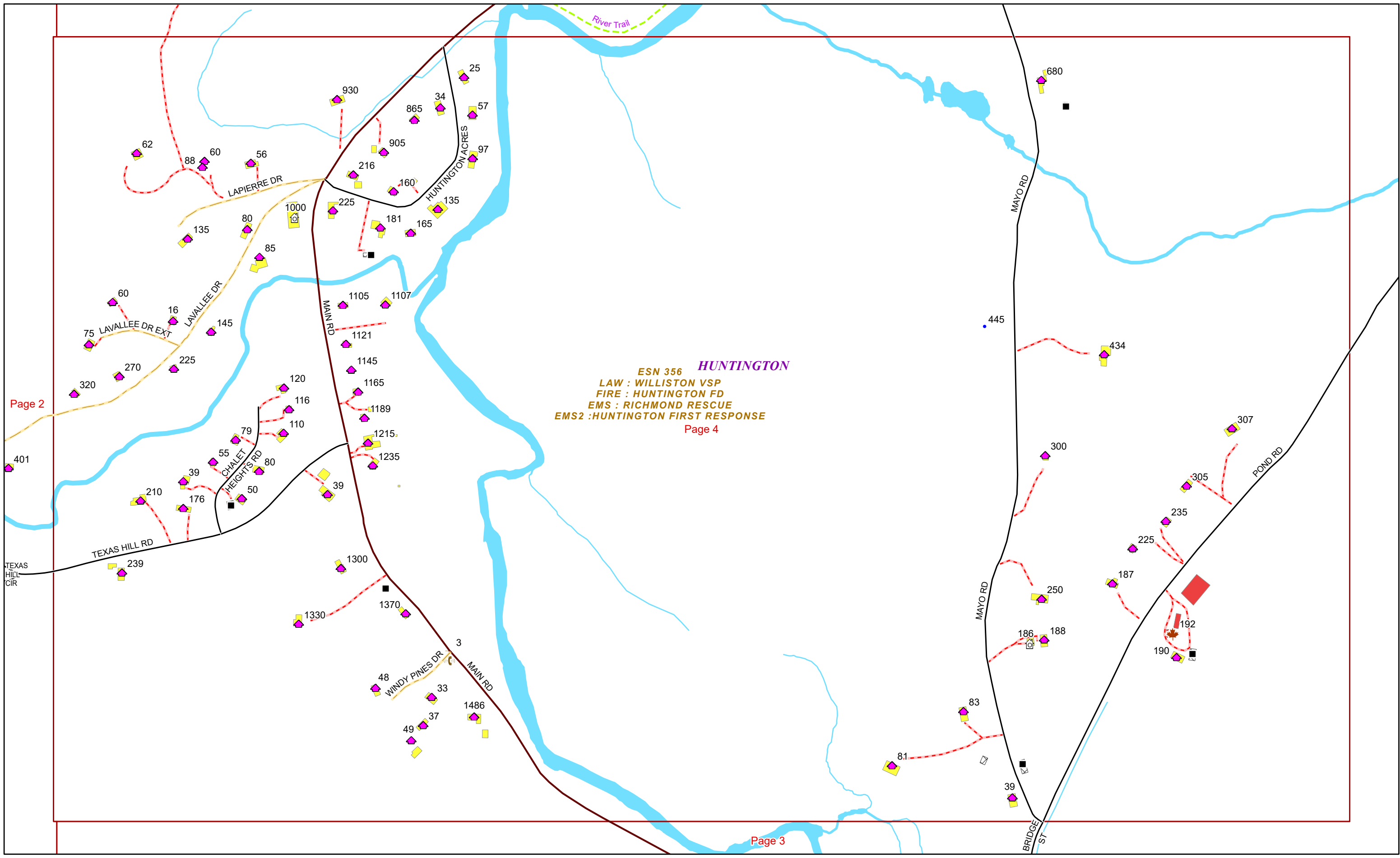
Page 5

Page 8

Page 7

Page 10





**ESN 356 HUNTINGTON**  
LAW : WILLISTON VSP  
FIRE : HUNTINGTON FD  
EMS : RICHMOND RESCUE  
EMS2 : HUNTINGTON FIRST RESPONSE  
Page 4



0 0.07 0.15 0.3 Miles

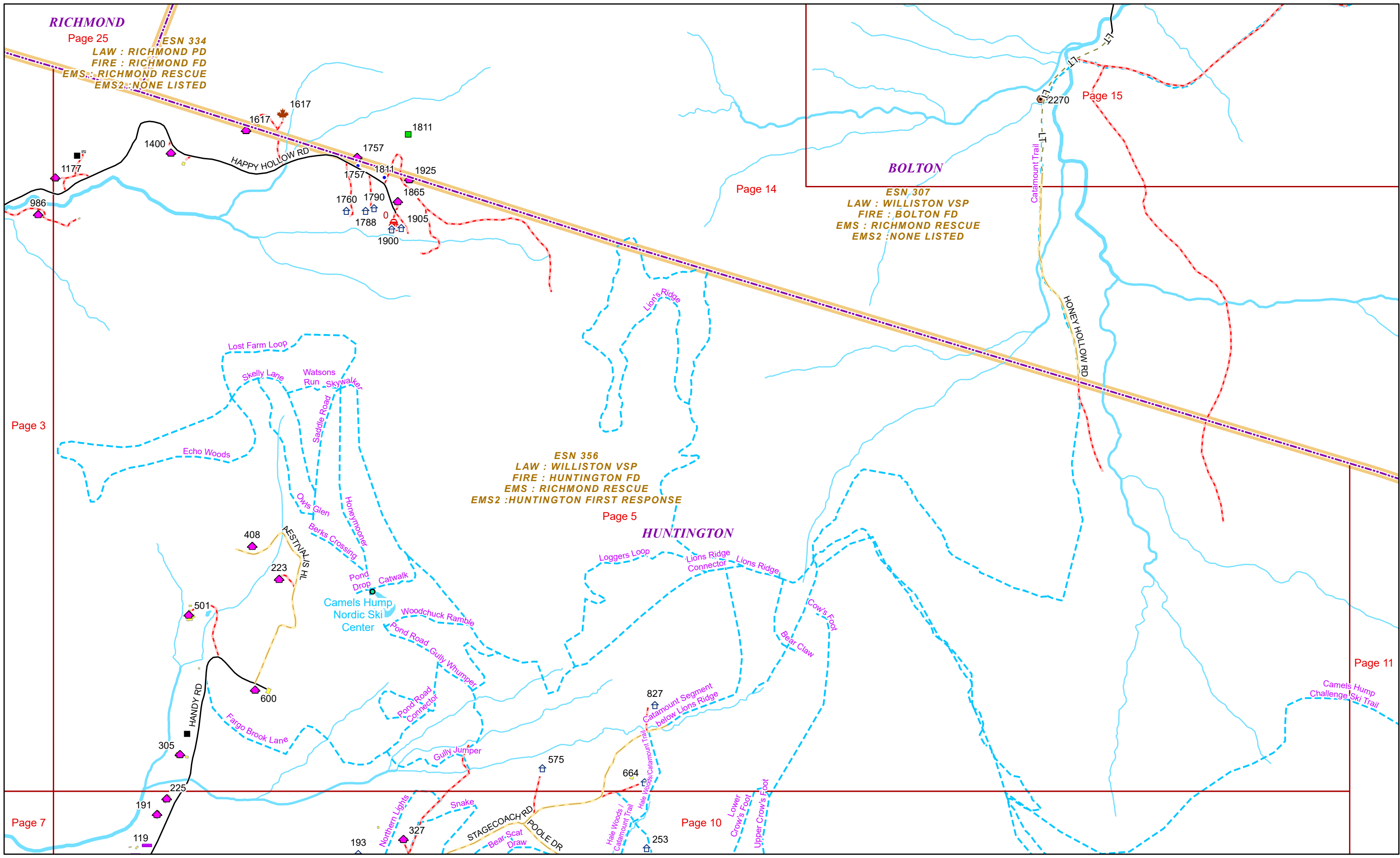
1 inch equals 417 feet

5/24/2024

**HUNTINGTON**

**Page: 4**





**RICHMOND**

Page 25  
 ESN 334  
 LAW : RICHMOND PD  
 FIRE : RICHMOND FD  
 EMS : RICHMOND RESCUE  
 EMS2 : NONE LISTED

**BOLTON**

Page 15  
 ESN 307  
 LAW : WILLISTON VSP  
 FIRE : BOLTON FD  
 EMS : RICHMOND RESCUE  
 EMS2 : NONE LISTED

**HUNTINGTON**

Page 14  
 ESN 356  
 LAW : WILLISTON VSP  
 FIRE : HUNTINGTON FD  
 EMS : RICHMOND RESCUE  
 EMS2 : HUNTINGTON FIRST RESPONSE  
 Page 5



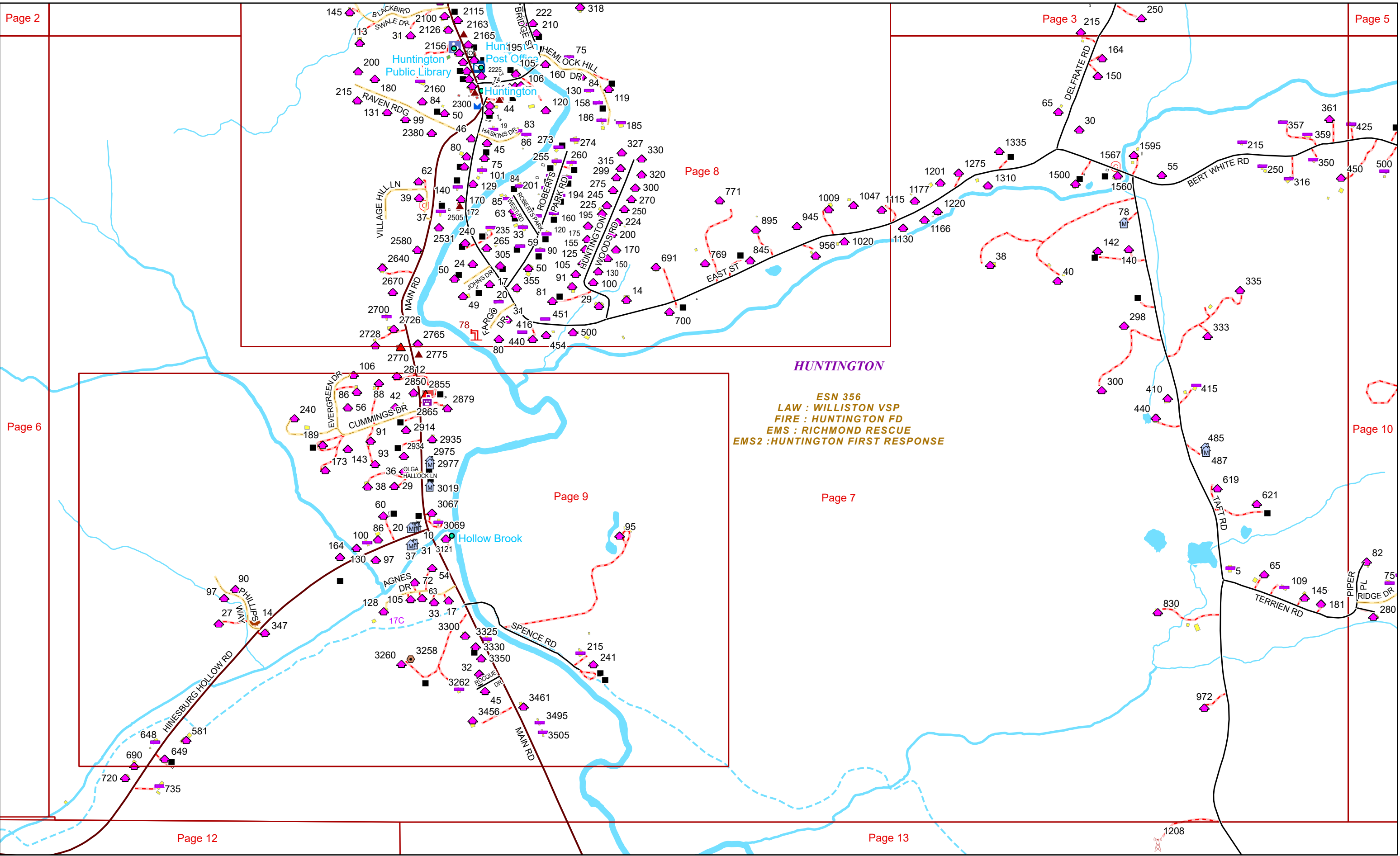
0 0.15 0.3 0.6 Miles 1 inch equals 833 feet

5/24/2024

**HUNTINGTON**


**Page: 5**





**ESN 356**  
**LAW : WILLISTON VSP**  
**FIRE : HUNTINGTON FD**  
**EMS : RICHMOND RESCUE**  
**EMS2 : HUNTINGTON FIRST RESPONSE**

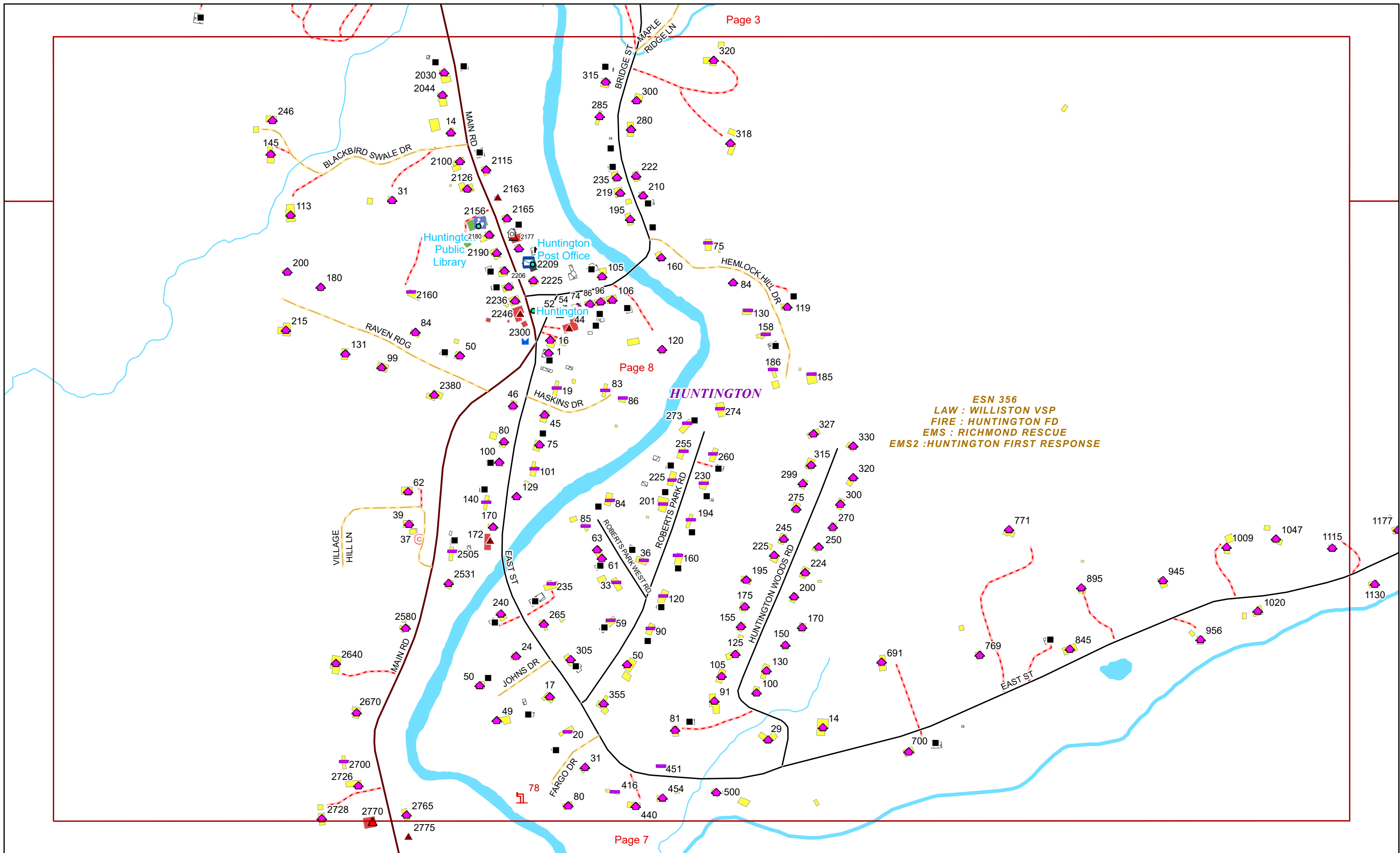
**HUNTINGTON**



1 inch equals 833 feet

5/24/2024

**HUNTINGTON**



Page 3

Page 8

Page 7

ESN 356  
LAW : WILLISTON VSP  
FIRE : HUNTINGTON FD  
EMS : RICHMOND RESCUE  
EMS2 : HUNTINGTON FIRST RESPONSE



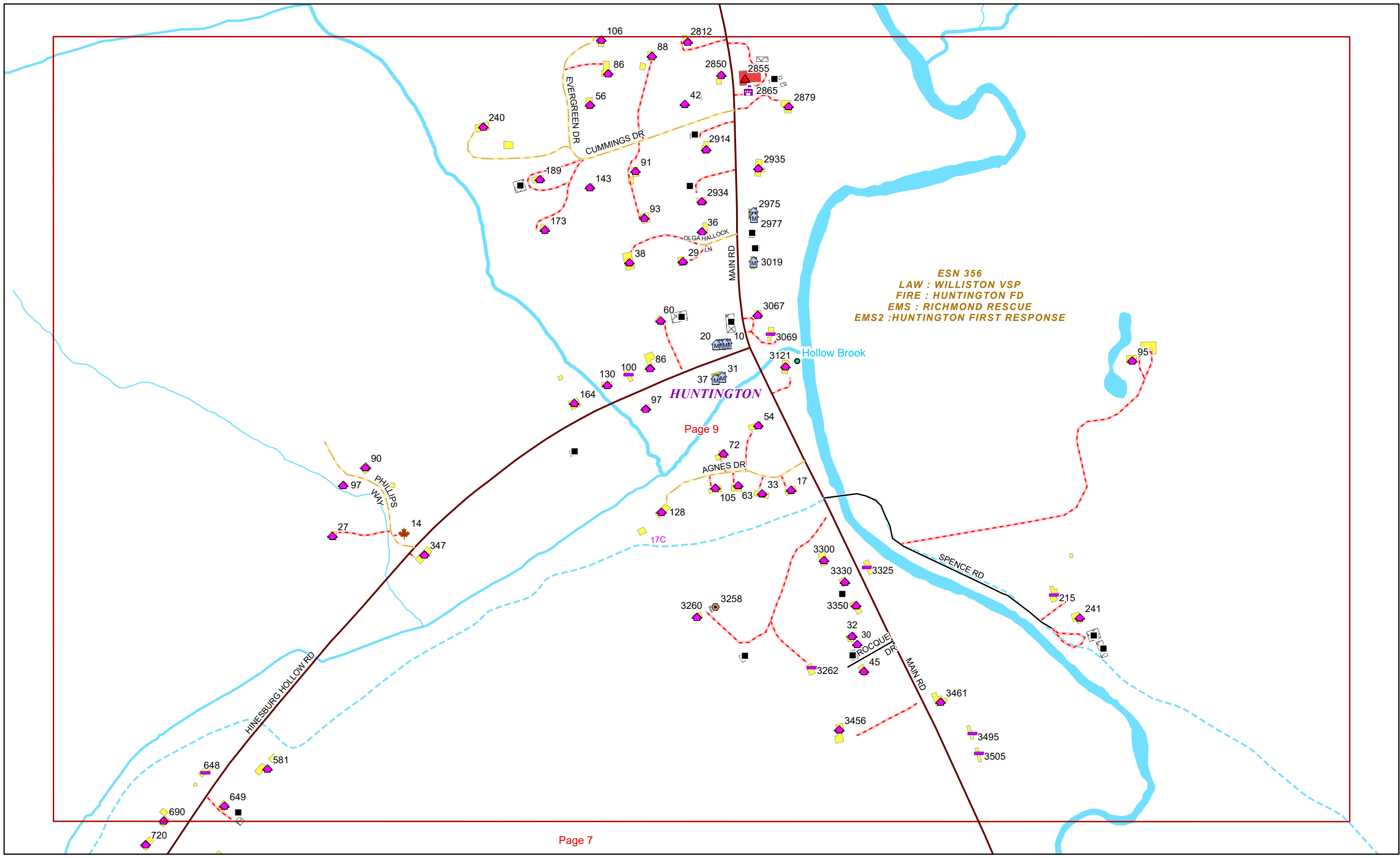
0 0.07 0.15 0.3 Miles 1 inch equals 417 feet

5/24/2024

**HUNTINGTON**


**Page: 8**





Page 9

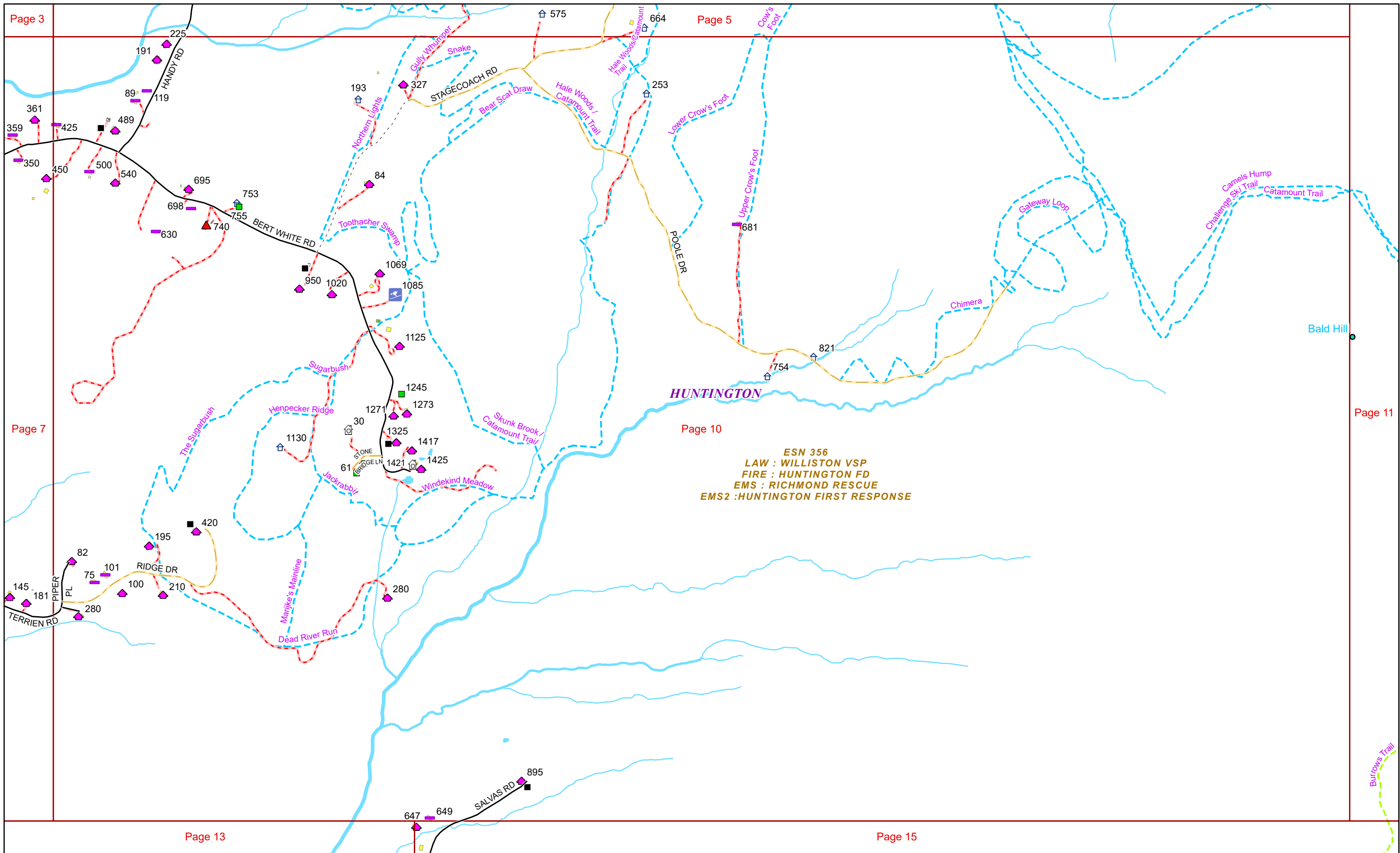
Page 7



5/24/2024

**HUNTINGTON**

**Page: 9**

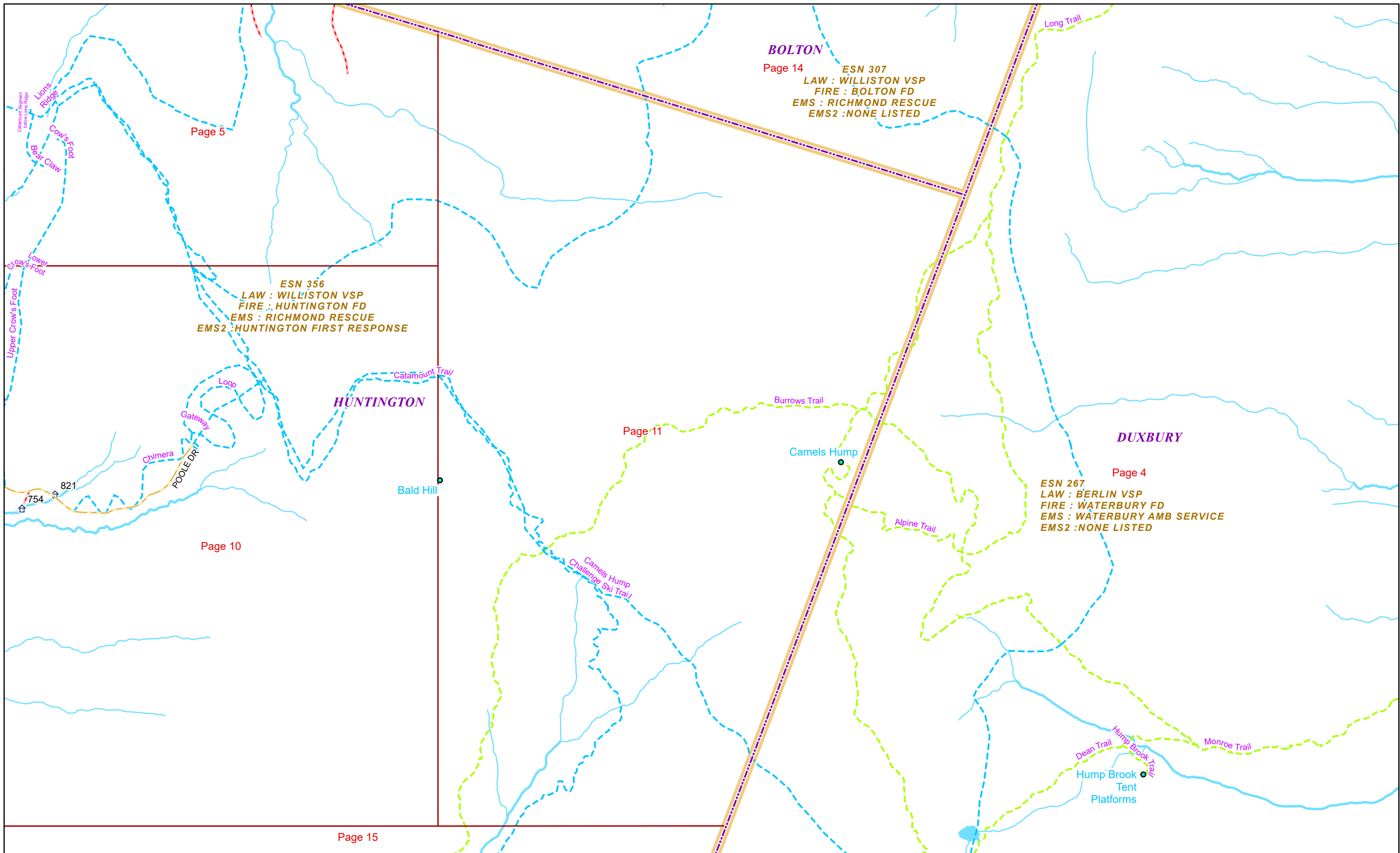


0 0.15 0.3 0.6 Miles 1 inch equals 833 feet

5/24/2024

**HUNTINGTON**

**Page: 10**



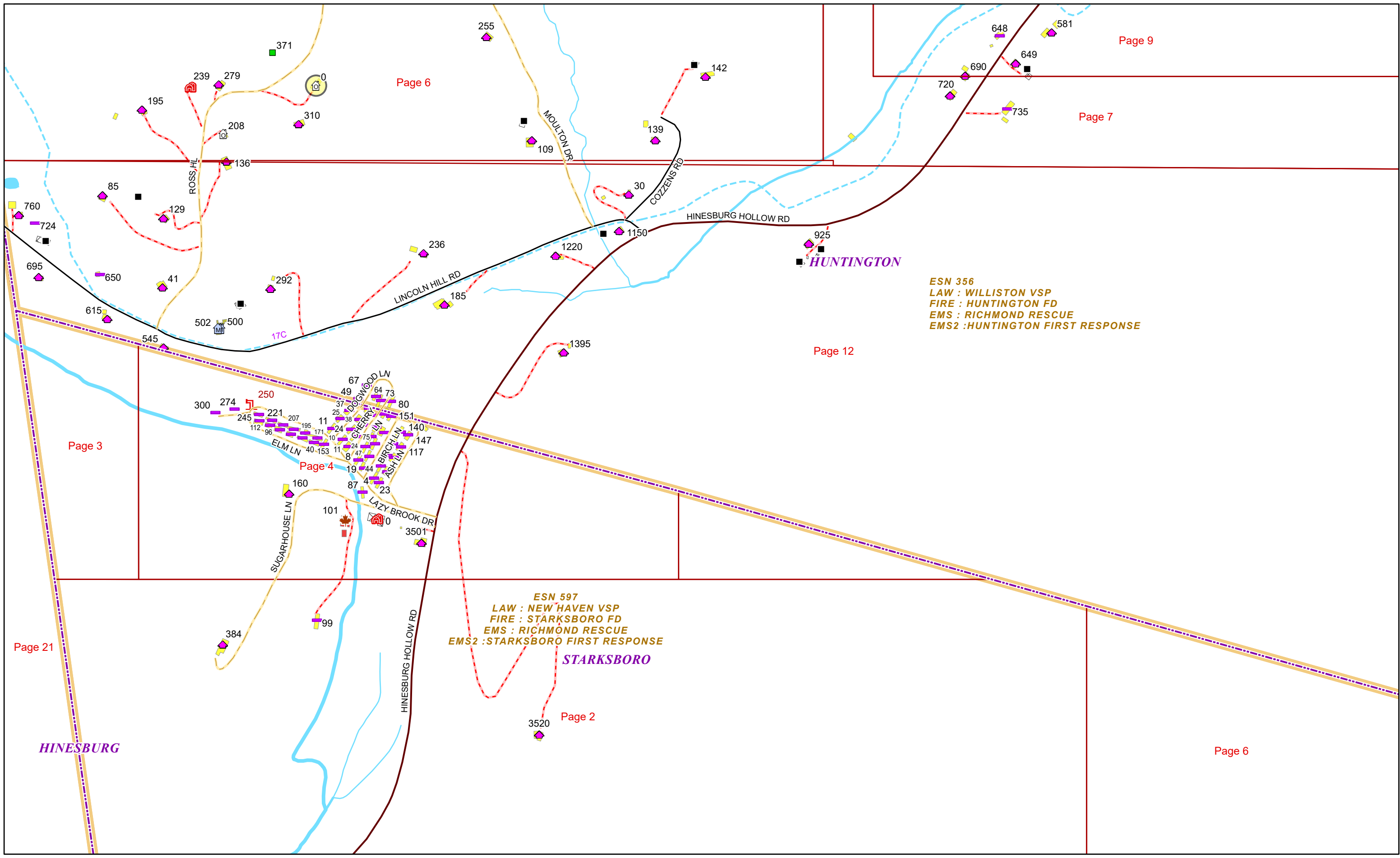
0 0.2 0.4 0.8 Miles

1 inch equals 1,167 feet

5/24/2024

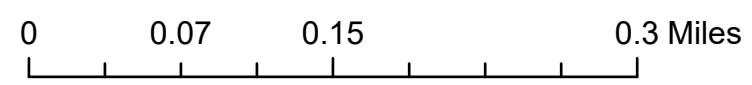
**HUNTINGTON**

**Page: 11**



ESN 356  
 LAW : WILLISTON VSP  
 FIRE : HUNTINGTON FD  
 EMS : RICHMOND RESCUE  
 EMS2 : HUNTINGTON FIRST RESPONSE

ESN 597  
 LAW : NEW HAVEN VSP  
 FIRE : STARKSBORO FD  
 EMS : RICHMOND RESCUE  
 EMS2 : STARKSBORO FIRST RESPONSE



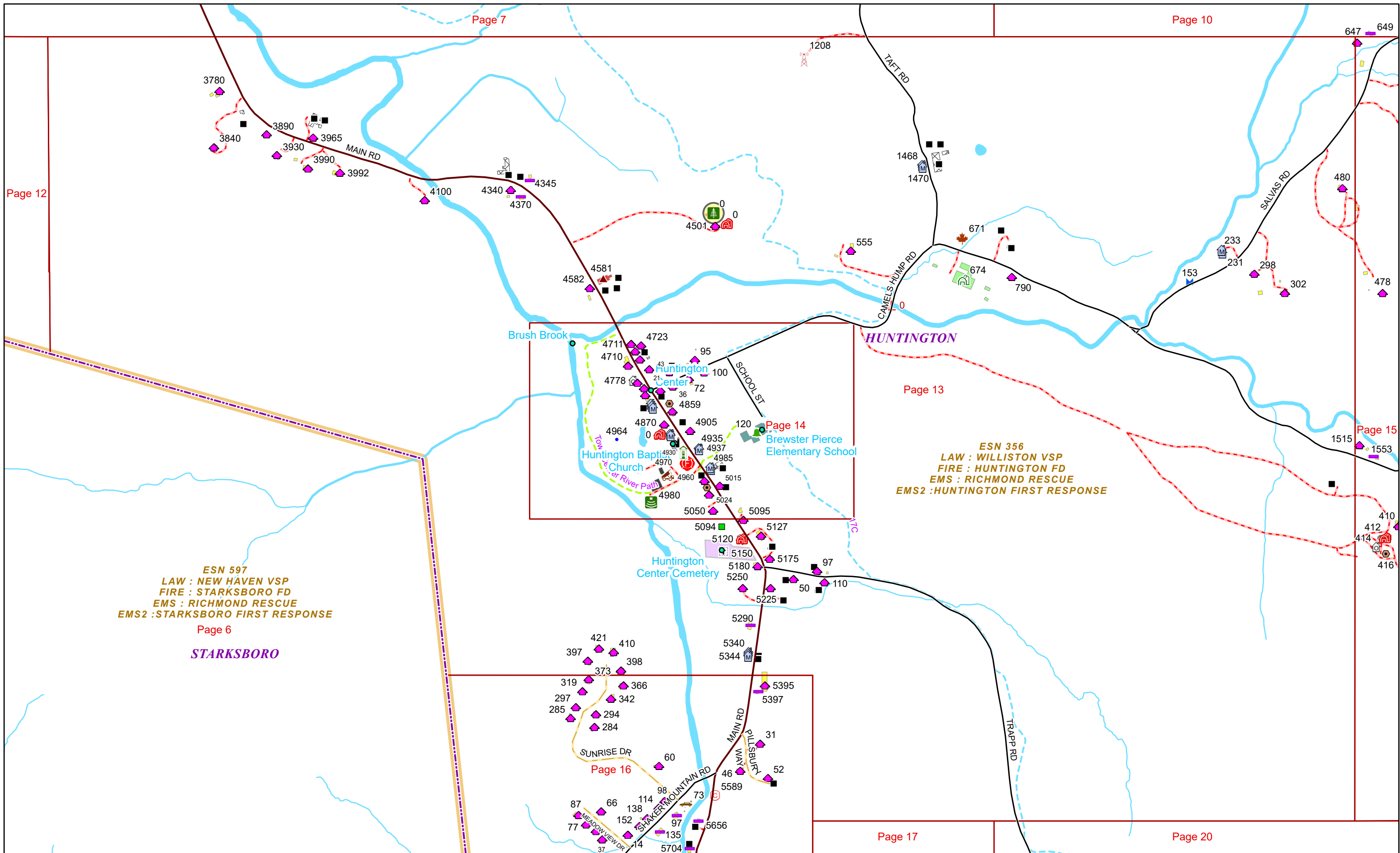
1 inch equals 500 feet

5/24/2024

**HUNTINGTON**

**Page: 12**






ESN 597  
 LAW : NEW HAVEN VSP  
 FIRE : STARKSBORO FD  
 EMS : RICHMOND RESCUE  
 EMS2 : STARKSBORO FIRST RESPONSE

Page 6

STARKSBORO

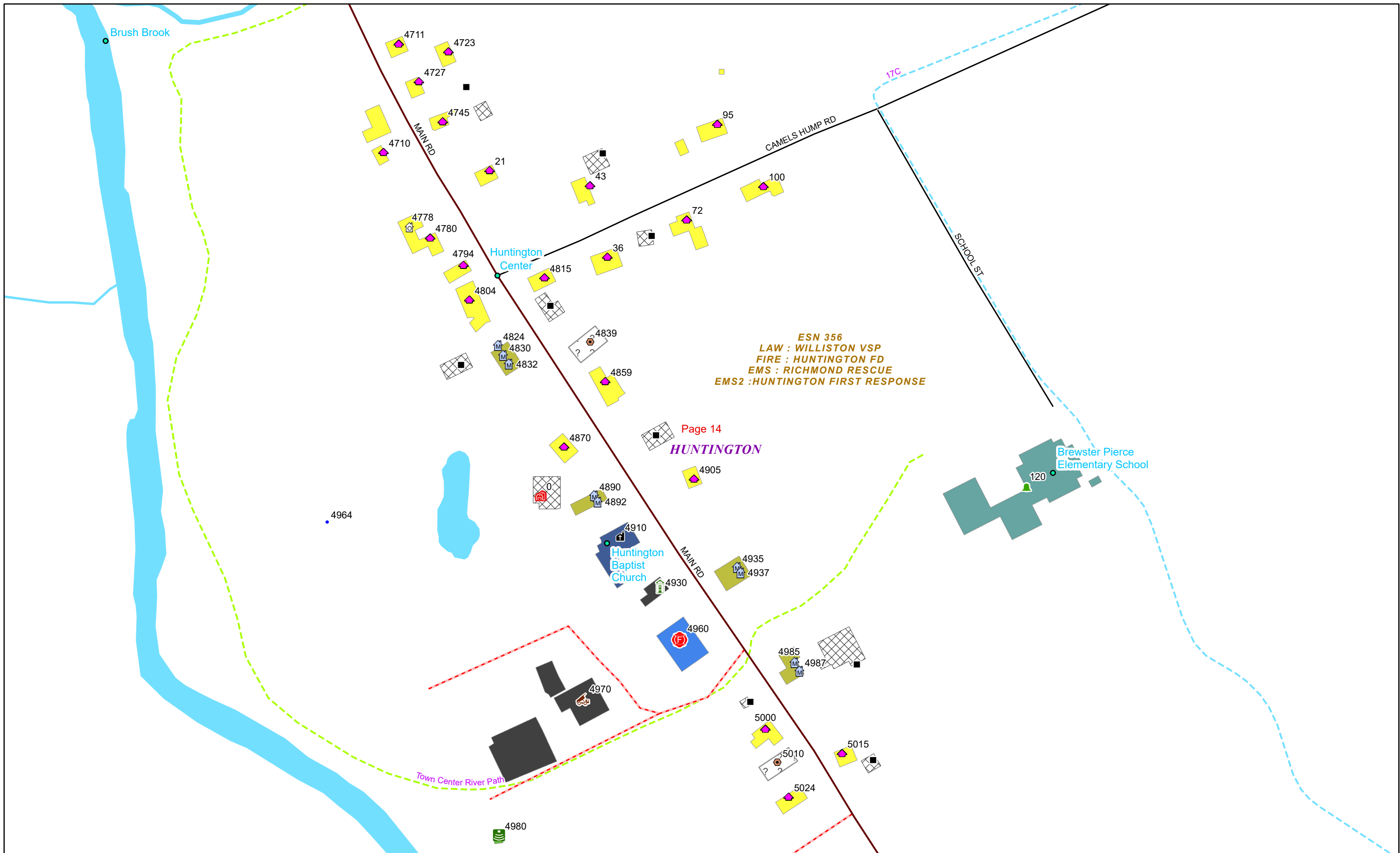
ESN 356  
 LAW : WILLISTON VSP  
 FIRE : HUNTINGTON FD  
 EMS : RICHMOND RESCUE  
 EMS2 : HUNTINGTON FIRST RESPONSE



5/24/2024

**HUNTINGTON**

**Page: 13**



0 0.03 0.06 0.11 Miles

1 inch equals 167 feet


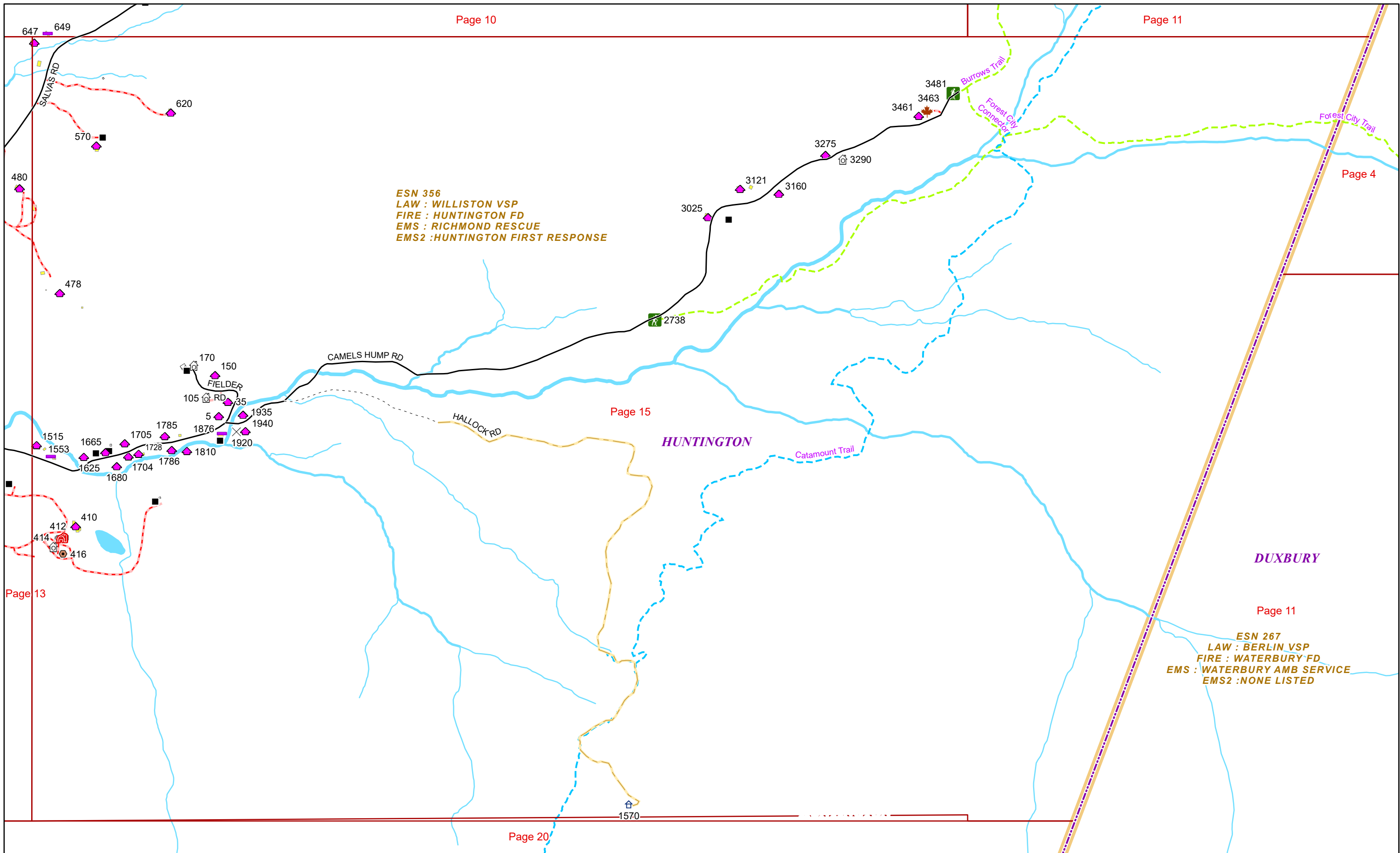
5/24/2024

**HUNTINGTON**

**Page: 14**


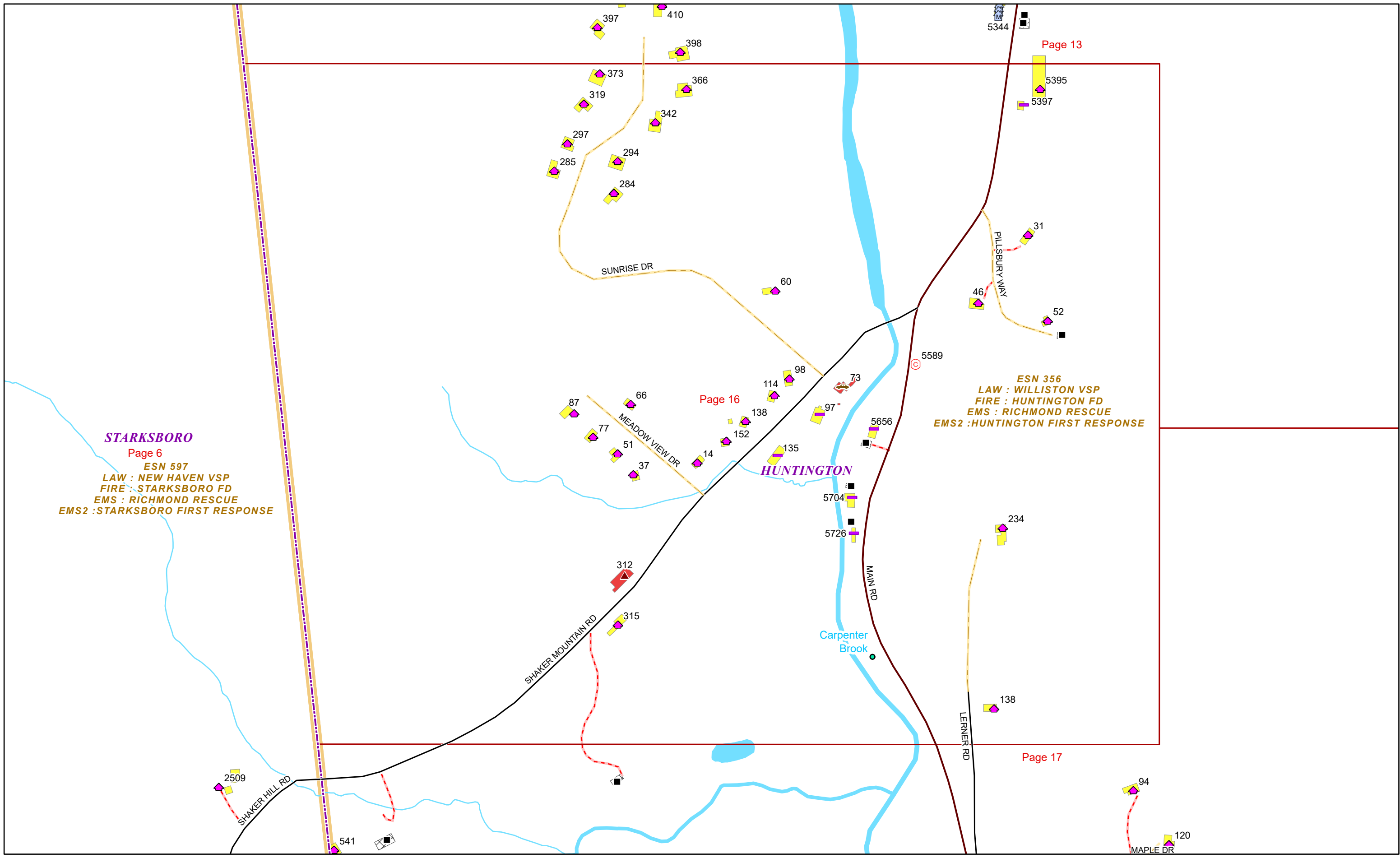
**ESN 356**  
**LAW : WILLISTON VSP**  
**FIRE : HUNTINGTON FD**  
**EMS : RICHMOND RESCUE**  
**EMS2 : HUNTINGTON FIRST RESPONSE**

**ESN 267**  
**LAW : BERLIN VSP**  
**FIRE : WATERBURY FD**  
**EMS : WATERBURY AMB SERVICE**  
**EMS2 : NONE LISTED**



5/24/2024

# HUNTINGTON




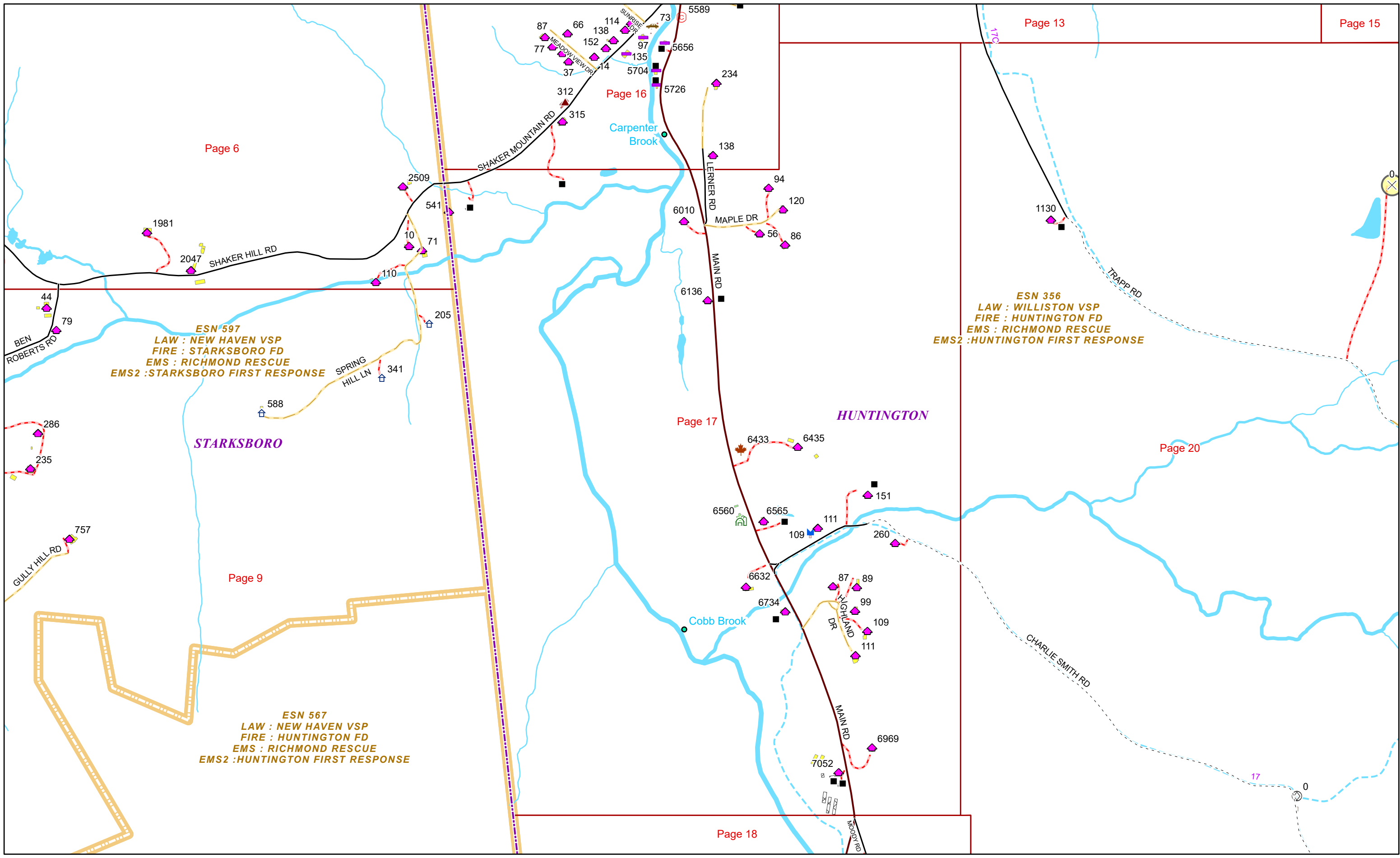
1 inch equals 333 feet

5/24/2024

**HUNTINGTON**

**Page: 16**



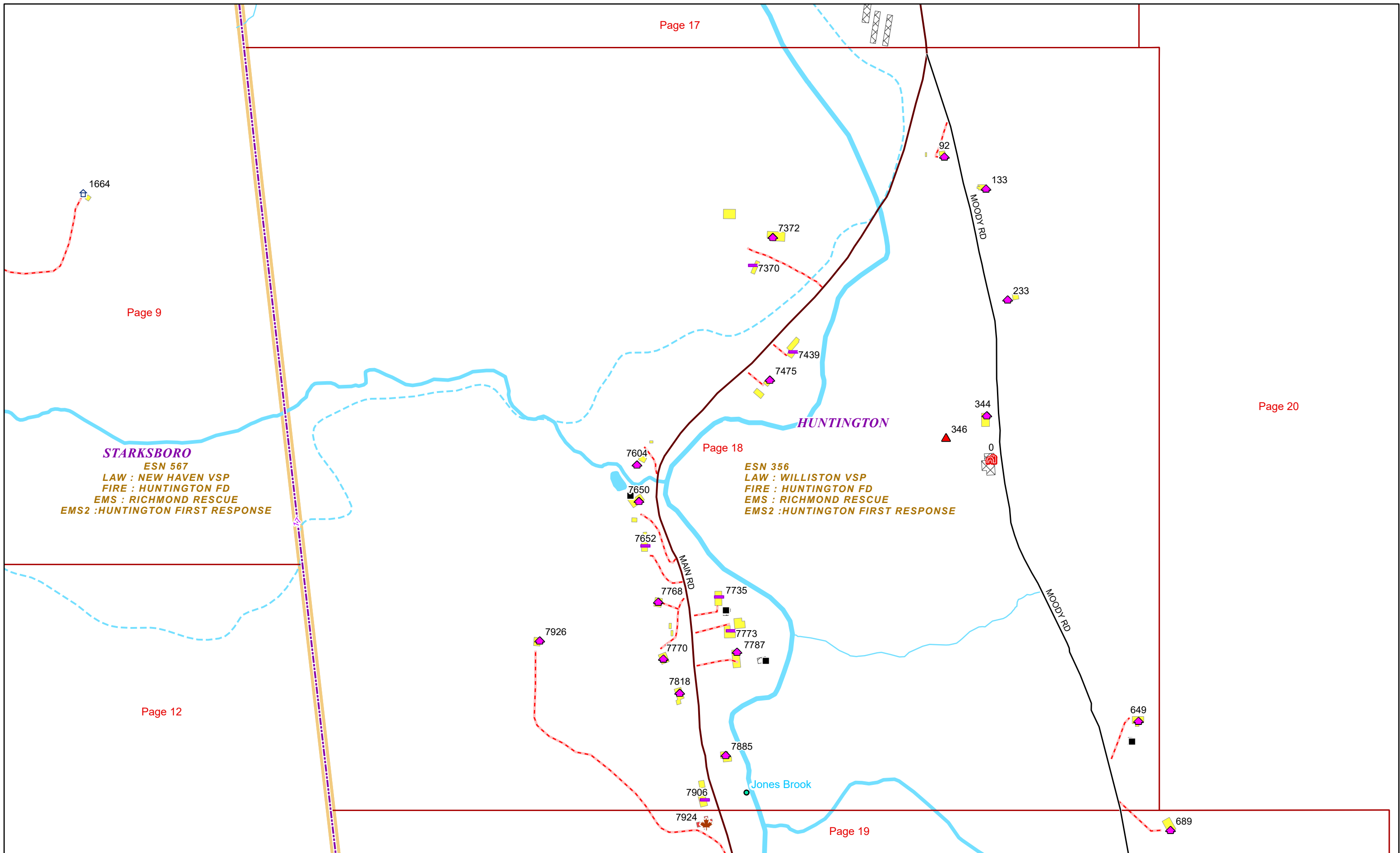


5/24/2024

# HUNTINGTON

**STARKSBORO**  
 ESN 567  
 LAW : NEW HAVEN VSP  
 FIRE : HUNTINGTON FD  
 EMS : RICHMOND RESCUE  
 EMS2 : HUNTINGTON FIRST RESPONSE

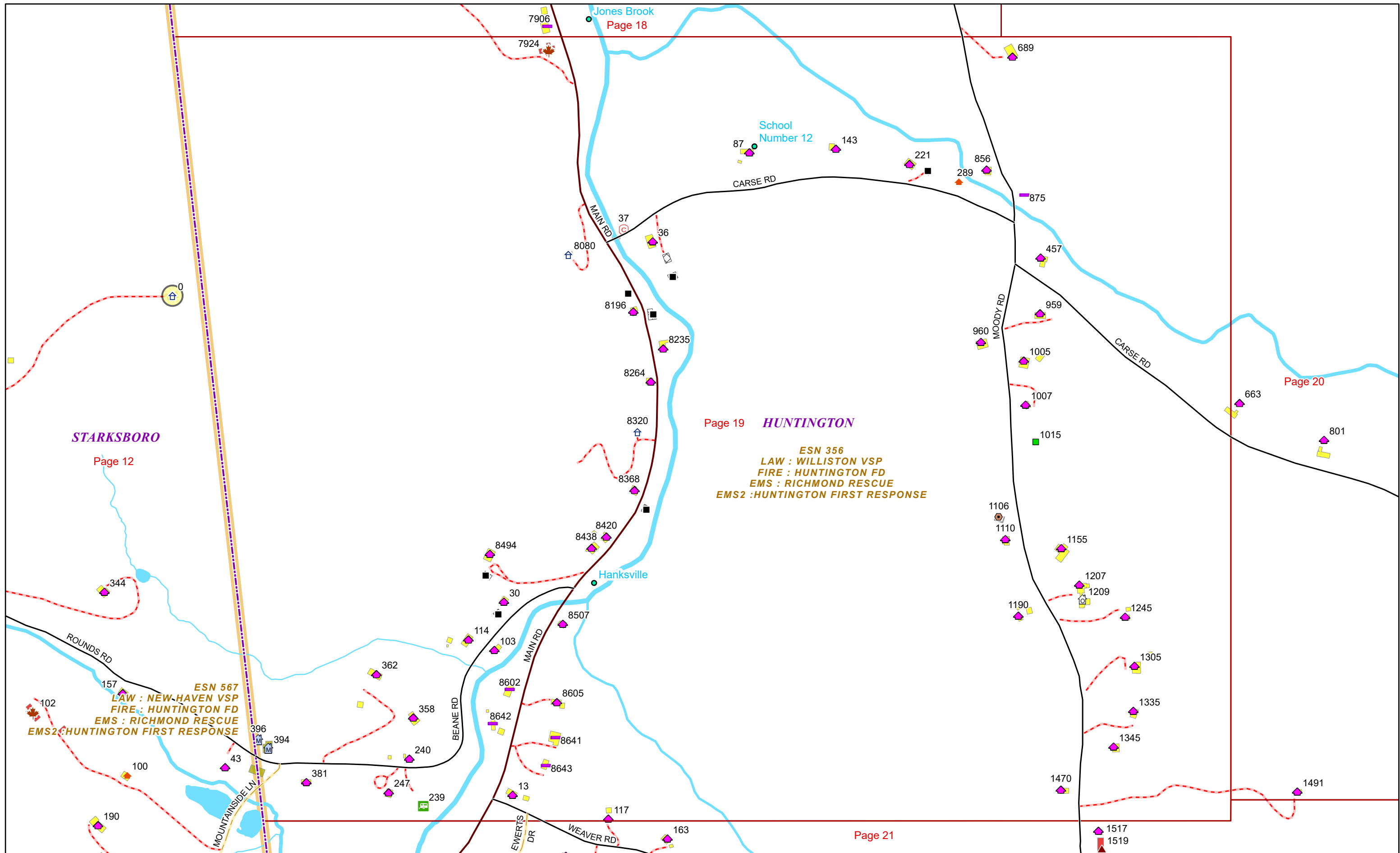
**HUNTINGTON**  
 ESN 356  
 LAW : WILLISTON VSP  
 FIRE : HUNTINGTON FD  
 EMS : RICHMOND RESCUE  
 EMS2 : HUNTINGTON FIRST RESPONSE



0 0.07 0.15 0.3 Miles 1 inch equals 417 feet

5/24/2024

**HUNTINGTON**



Page 19 **HUNTINGTON**

ESN 356  
 LAW : WILLISTON VSP  
 FIRE : HUNTINGTON FD  
 EMS : RICHMOND RESCUE  
 EMS2 : HUNTINGTON FIRST RESPONSE

ESN 567  
 LAW : NEW-HAVEN VSP  
 FIRE : HUNTINGTON FD  
 EMS : RICHMOND RESCUE  
 EMS2 : HUNTINGTON FIRST RESPONSE

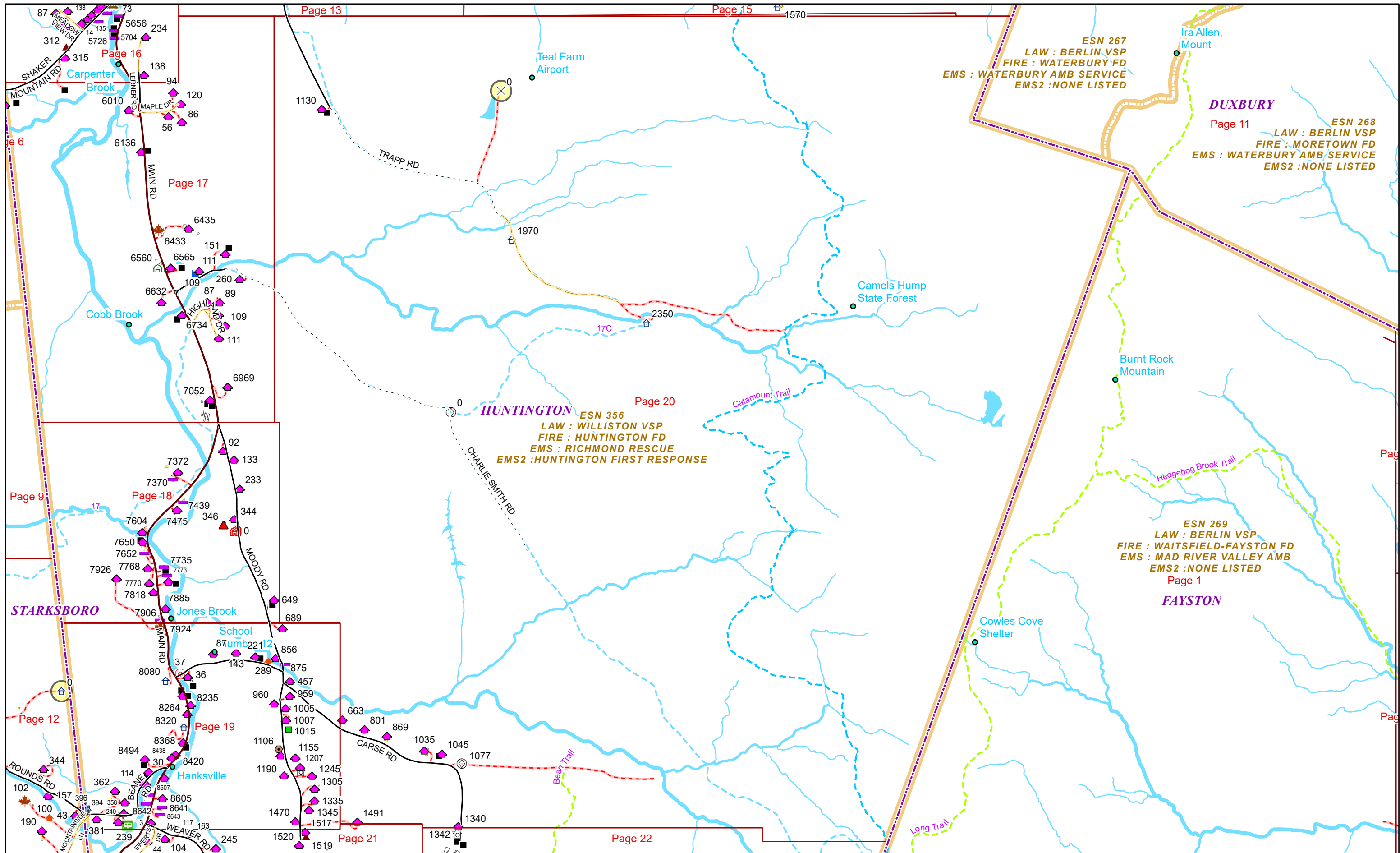


0 0.07 0.15 0.3 Miles 1 inch equals 417 feet

5/24/2024

**HUNTINGTON**

**Page: 19**



Page 13

Page 15

Page 16

Page 17

Page 20

Page 18

Page 9

Page 12

Page 19

Page 21

Page 22

ESN 267  
LAW : BERLIN VSP  
FIRE : WATERBURY FD  
EMS : WATERBURY AMB SERVICE  
EMS2 : NONE LISTED

ESN 268  
LAW : BERLIN VSP  
FIRE : MORETOWN FD  
EMS : WATERBURY AMB SERVICE  
EMS2 : NONE LISTED

ESN 356  
LAW : WILLISTON VSP  
FIRE : HUNTINGTON FD  
EMS : RICHMOND RESCUE  
EMS2 : HUNTINGTON FIRST RESPONSE

ESN 269  
LAW : BERLIN VSP  
FIRE : WAITSFIELD-FAYSTON FD  
EMS : MAD RIVER VALLEY AMB  
EMS2 : NONE LISTED

STARKSBORO

FAYSTON

HUNTINGTON



0 0.28 0.55 1.1 Miles

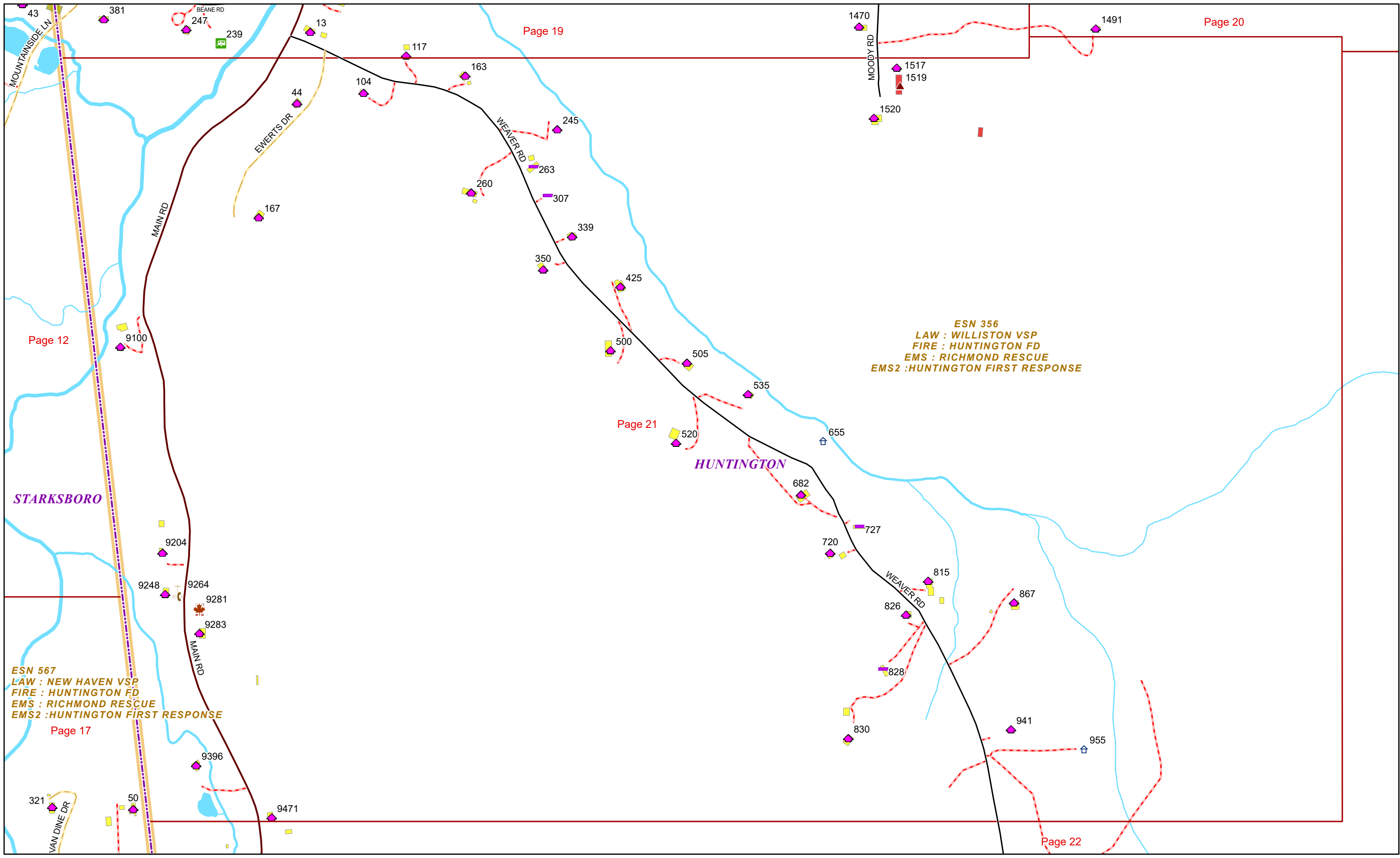
1 inch equals 1,583 feet

5/24/2024

**HUNTINGTON**


**Page: 20**





ESN 356  
LAW : WILLISTON VSP  
FIRE : HUNTINGTON FD  
EMS : RICHMOND RESCUE  
EMS2 : HUNTINGTON FIRST RESPONSE

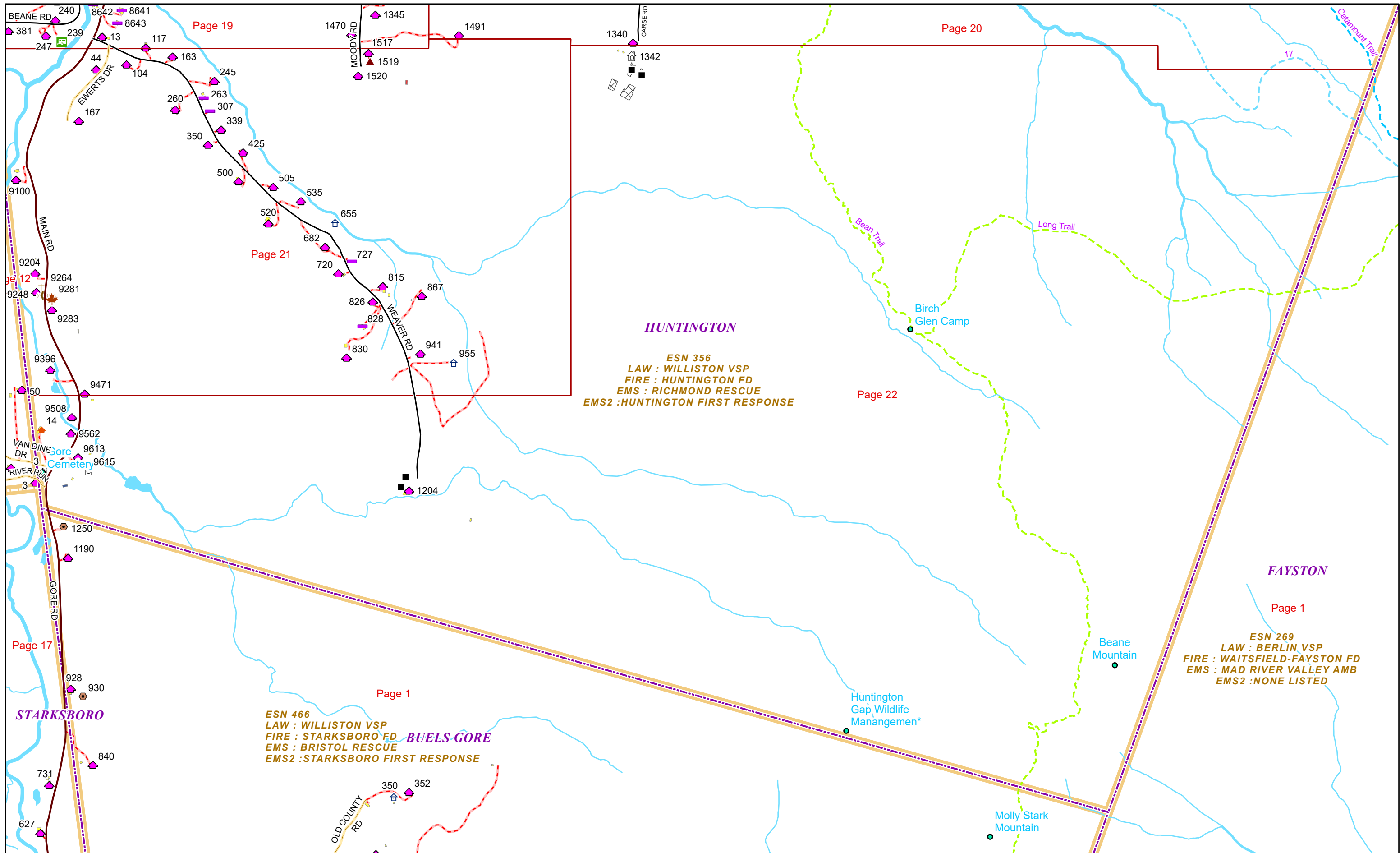
ESN 567  
LAW : NEW HAVEN VSP  
FIRE : HUNTINGTON FD  
EMS : RICHMOND RESCUE  
EMS2 : HUNTINGTON FIRST RESPONSE



5/24/2024

**HUNTINGTON**

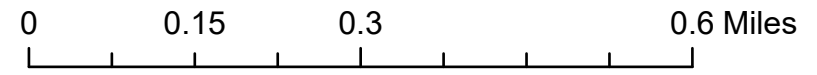
**Page: 21**



**HUNTINGTON**  
 ESN 356  
 LAW : WILLISTON VSP  
 FIRE : HUNTINGTON FD  
 EMS : RICHMOND RESCUE  
 EMS2 : HUNTINGTON FIRST RESPONSE

**BUELS GORE**  
 ESN 466  
 LAW : WILLISTON VSP  
 FIRE : STARKSBORO FD  
 EMS : BRISTOL RESCUE  
 EMS2 : STARKSBORO FIRST RESPONSE

**FAYSTON**  
 ESN 269  
 LAW : BERLIN VSP  
 FIRE : WAITSFIELD-FAYSTON FD  
 EMS : MAD RIVER VALLEY AMB  
 EMS2 : NONE LISTED



1 inch equals 917 feet

5/24/2024

**HUNTINGTON**

**Page: 22**