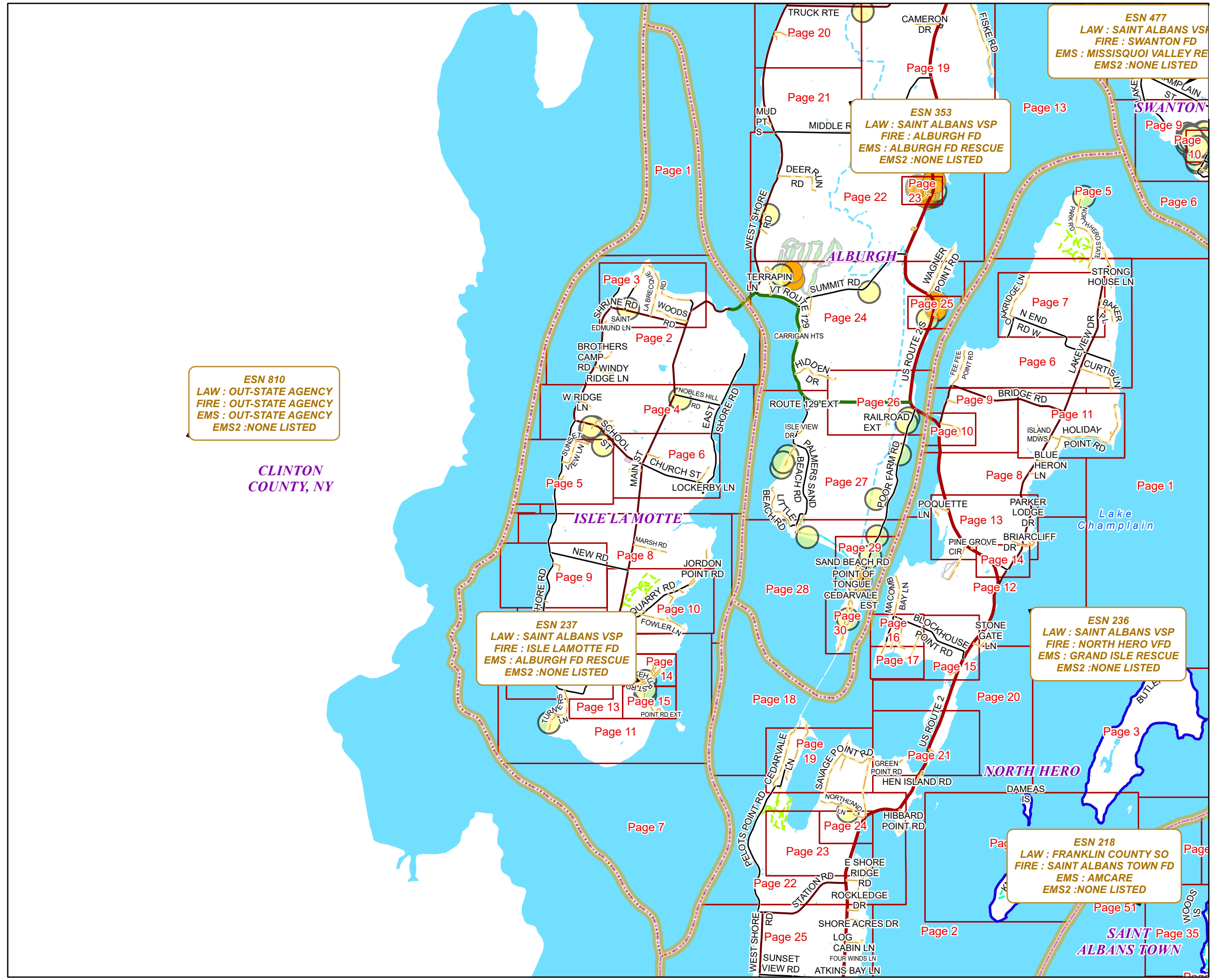


**ISLE LA MOTTE**



**E911 Mapbook with GIS Data**  
Use constraints: The 911 related data layers (Esites, Landmarks, Roads, Driveways, Footprints, Atlas Sheets, ESZ, etc.) were developed and designed for 911 purposes only. The user should understand that the nature of the 911 data layers means they are never complete. Each municipal government is responsible for maintenance of the 911 database. Other data (non-911 related) used in the Vermont 911 Mapbook is acquired from the Vermont Center for Geographic Information (VCGI) ([vcgi.vermont.gov](http://vcgi.vermont.gov)) and other Vermont organizations.

**Disclaimer:**  
This Vermont 911 Mapbook and Public GIS data is for general reference only. Data layers that appear on the map may or may not be accurate, current, or otherwise reliable. The Enhanced 911 Board and the State of Vermont make no representations of any kind, including but not limited to the warranties of merchantability or fitness for a particular use, nor are any such warranties to be implied with respect to the GIS data and Mapbook.

**For questions/updates, contact:**  
Vermont Enhanced 911 Board  
6 Baldwin St – 2nd Floor  
Montpelier VT 05633-7960










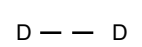






Phone: 802-828-4911  
Email: [e911.info@vermont.gov](mailto:e911.info@vermont.gov)  
Web site: [e911.vermont.gov](http://e911.vermont.gov)

5/24/2024








# Legend

## Roads

-  Interstate Highway
-  US Highway
-  State Highway
-  Town Highway Class 1
-  Town Highway Class 2
-  Town Highway Class 3
-  Town Highway Class 4
-  Private
-  Driveway
-  Discontinued Road
-  Legal Trail
-  Ferry
-  Military - no public access
-  National Forest Highway
-  State Forest Highway
-  Proposed

## Building Footprints






### Generalized Category

-  Accessory Building
-  Commercial
-  Community/Recreational
-  Development
-  Educational
-  Emergency Service
-  Farm
-  Governmental
-  House of Worship
-  Industrial
-  Medical
-  Mix Use
-  Multi-Residential
-  Single Residential
-  Transportation
-  Other
-  Utility

## Area Footprints

-  Airport
-  Solar Field
-  Alpine Trail Easiest
-  Alpine Trail Intermediate
-  Alpine Trail Advanced
-  Alpine Trail Expert
-  Alpine Glade Marked
-  Alpine Glade Not Marked
-  Farm
-  Golf Course
-  Other/Cemetery
-  Park
-  Quarry
-  Shopping Center
-  Stadium/Arena










## Hydrants

-  Municipal Hydrant
-  Private Hydrant
-  Pressurized Hydrant
-  Drafting Site
-  Dry Hydrant




## Landmark

-  Landmark



## Trails

-  Undefined
-  ATV Trail
-  Bike Path
-  Hiking Trail
-  Mountain Bike Trail
-  Multi-Use Trail Motorized
-  Multi-Use Trail Non-Motorized
-  Ski Trail
-  Snowmobile Trail

## Boundaries

-  Town Line
-  Emergency Service Zone (ESZ)
-  Atlas Page



























## Addressing Error





























-  Orange - Duplicated Addressed Building
-  Yellow - Unnumbered Building





























# Legend





























## ESITES




























### SITETYPE

-  \*\*COMMERCIAL
-  \*\*CULTURAL
-  \*\*EDUCATIONAL
-  \*\*GOVERNMENT
-  \*\*INDUSTRIAL
-  \*\*OTHER COMMERCIAL
-  \*\*PUBLIC GATHERING
-  \*\*UTILITY
-  ABANDONED
-  ACCESS POINT
-  ACCESSORY BARN
-  ACCESSORY BUILDING
-  AIR SUPPORT / MAINTENANCE FACILITY
-  AIR TRAFFIC CONTROL CENTER / COMMAND CENTER
-  AIRPORT TERMINAL
-  AMBULANCE SERVICE
-  AUDITORIUM / CONCERT HALL / THEATER / OPERA HOUSE
-  BANK
-  BOAT RAMP / DOCK
-  BORDER CROSSING
-  BORDER PATROL
-  BREWERY
-  BUS STATION / DISPATCH FACILITY
-  CAMP
-  CAMPGROUND
-  CEMETERY

-  CITY / TOWN HALL
-  COAST GUARD
-  COLLEGE / UNIVERSITY
-  COMMERCIAL CONSTRUCTION SERVICE
-  COMMERCIAL FARM
-  COMMERCIAL GARAGE
-  COMMERCIAL W/RESIDENCE
-  COMMUNICATION BOX
-  COMMUNICATION TOWER
-  COMMUNITY / RECREATION FACILITY
-  CONDOMINIUM
-  COURT HOUSE
-  CUSTOMS SERVICE
-  DAY CARE FACILITY
-  DEVELOPMENT SITE
-  EBS TOWER
-  EMERGENCY PHONE / CALLBOX
-  FAIR / EXHIBITION/ RODEO GROUNDS
-  FERRY TERMINAL / DISPATCH FACILITY
-  FIRE STATION
-  FISH FARM / HATCHERY
-  FITNESS FACILITY
-  FOOD DISTRIBUTION CENTER
-  GAS STATION
-  GATED W/BUILDING
-  GATED W/O BUILDING
-  GOLF COURSE
-  GRAVEL PIT / QUARRY / MINE

-  GREENHOUSE / NURSERY
-  GROCERY STORE
-  HARBOR / MARINA
-  HAZARDOUS MATERIALS FACILITY
-  HAZARDOUS STORAGE FACILITY
-  HEALTH CLINIC
-  HELIPAD / HELIPORT / HELISPOT
-  HISTORIC SITE / POINT OF INTEREST
-  HOSPITAL / MEDICAL CENTER
-  HOUSE OF WORSHIP
-  HYDROELECTRIC FACILITY
-  ICE ARENA
-  INSTITUTIONAL RESIDENCE / DORM / BARRACKS
-  LANDFILL
-  LAW ENFORCEMENT
-  LIBRARY
-  LODGING B&B / HOTEL / MOTEL / INN
-  LOOKOUT TOWER
-  LUMBER MILL / SAW MILL
-  MANUFACTURING FACILITY
-  MOBILE HOME
-  MORGUE
-  MULTI-FAMILY DWELLING
-  MUSEUM
-  NATIONAL GUARD /
-  NUCLEAR FACILITY
-  NURSING HOME / LONG TERM CARE
-  OFFICE BUILDING

-  OIL / GAS FACILITY
-  OTHER
-  OTHER RESIDENTIAL
-  OUTPATIENT CLINIC
-  PARK AND RIDE / COMMUTER
-  PHARMACY
-  PICNIC AREA
-  POST OFFICE
-  PRISON / CORRECTIONAL FACILITY
-  PRIVATE AND EXPRESS SHIPPING FACILITY
-  PSAP
-  PUBLIC BEACH
-  PUBLIC TELEPHONE
-  PUBLIC WATER SUPPLY INTAKE
-  PUBLIC WATER SUPPLY WELL
-  PUMP STATION
-  RACE TRACK / DRAGSTRIP
-  RAILROAD STATION
-  RESIDENTIAL FARM
-  REST STOP / ROADSIDE PARK
-  RESTAURANT
-  RETAIL FACILITY
-  RV HOOKUP
-  SCHOOL K / 12
-  SEASONAL HOME
-  SHOOTING RANGE
-  SINGLE FAMILY DWELLING
-  SKI AREA / ALPINE

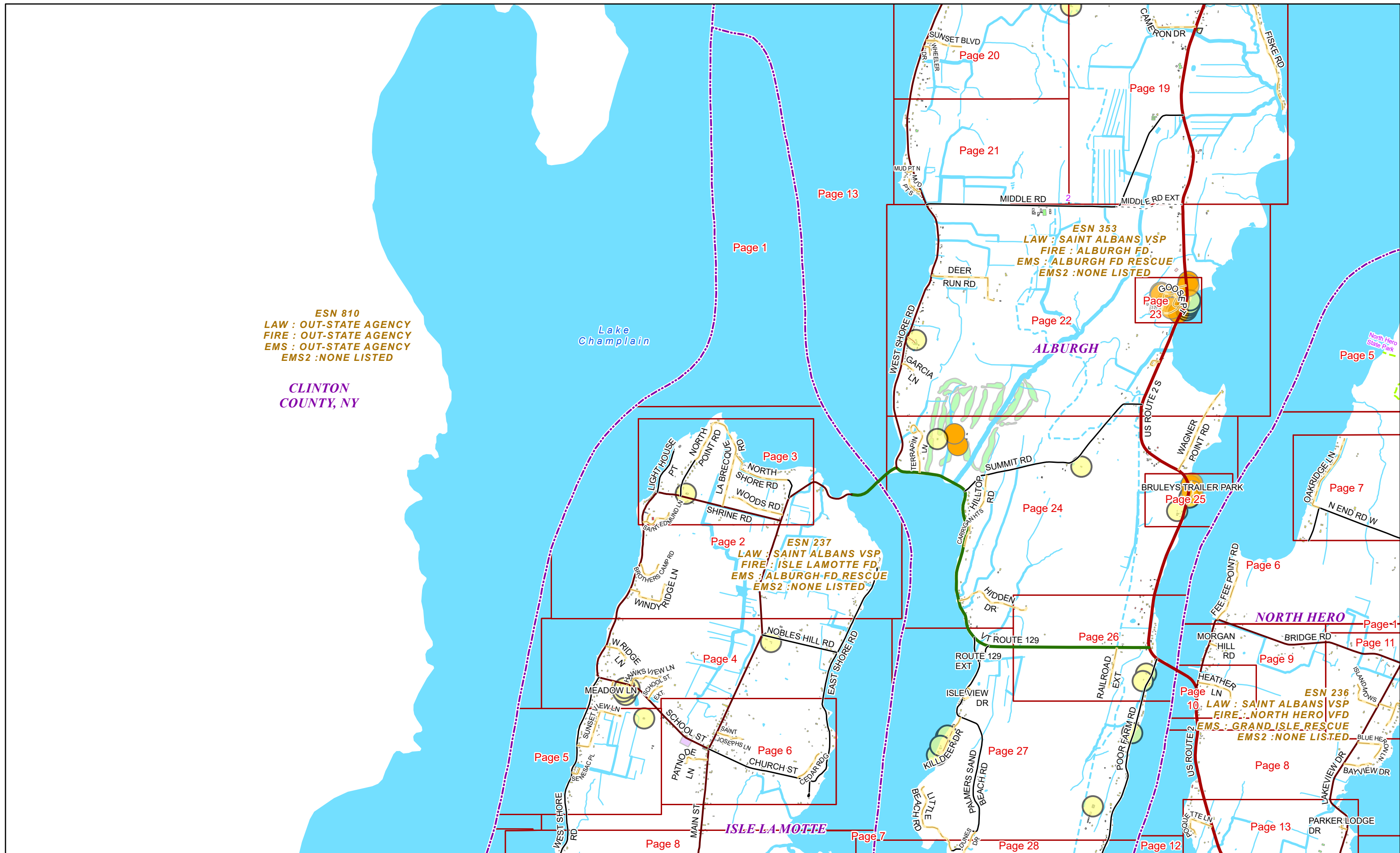
-  SOLAR FACILITY
-  SPORTS ARENA /
-  STATE CAPITOL
-  STATE GARAGE
-  STATE GOVERNMENT FACILITY
-  STATE PARK
-  STORAGE UNITS
-  SUBSTATION
-  SUGARHOUSE
-  TEMPORARY STRUCTURE
-  TOWN GARAGE
-  TOWN OFFICE
-  TRAILHEAD
-  TRANSFER STATION
-  UNKNOWN
-  US FOREST FACILITY
-  US GOVERNMENT FACILITY
-  UTILITY POLE W/PHONE
-  VETERINARY HOSPITAL / CLINIC
-  VISITOR / INFORMATION CENTER
-  WAREHOUSE
-  WASTE / BIOMASS FACILITY
-  WASTEWATER TREATMENT PLANT
-  WATER TANK
-  WATER TOWER
-  WIND FACILITY / WIND TOWER
-  YOUTH CAMP

# ISALE LA MOTTE Road Name Index

ROAD NAME	PAGE(S)
ACCESS RD	10
BEACH ST	9
BERRY ST E	10
BIG MDW	14
BROTHERS CAMP RD	2
BRULEY RD	10,11,13,14
CEDAR RDG	6
CHURCH ST	6
EAST SHORE RD	2,4,6
FISS POINT RD	12
FOWLER LN	10
HAWKS VIEW LN	4
HIDDEN POND LN	4
HILL RD	14
HILL RD EXT	14
JORDON POINT RD	8,10
LA BRECQUE RD	3
LAKEHURST RD	12,13,14
LIGHT HOUSE PT	3
LOCKERBY LN	6
MAIN ST	2,3,4,6,8,10,12
MARSH RD	8
MEADOW LN	4
NEW RD	8,9,10
NOBLES HILL RD	4

ROAD NAME	PAGE(S)
NORTH POINT RD	3
NORTH SHORE RD	3
PATNODE LN	6
PINE ST	10
POINT RD	13,14,15
POINT RD EXT	15
QUARRY RD	10
RIDGE RD	14
RIDGE RD EXT	14
SAINT ANNES RD	3
SAINT EDMUND LN	3
SAINT JOSEPHS LN	6
SCHOOL ST	4,5,6
SCHOOL ST EXT	4
SENESAC PL	5
SHRINE RD	3
SMALL MDW	15
SUMMER PLACE RD	10
SUNSET VIEW LN	5
TOMS LN	10
TOWN HWY 8	10
TOWN HWY 9	10
TURNERS LN	11,12
VT ROUTE 129	2
W RIDGE LN	4

ROAD NAME	PAGE(S)
WATERFRONT RD N	14
WATERFRONT RD S	14
WEST SHORE RD	2,3,4,5,8,9,12
WESTERLY VIEWS RD	9
WINDY RIDGE LN	2
WOODS RD	3



ESN 810  
 LAW : OUT-STATE AGENCY  
 FIRE : OUT-STATE AGENCY  
 EMS : OUT-STATE AGENCY  
 EMS2 : NONE LISTED

CLINTON  
 COUNTY, NY

ESN 353  
 LAW : SAINT ALBANS VSP  
 FIRE : ALBURGH FD.  
 EMS : ALBURGH FD RESCUE  
 EMS2 : NONE LISTED

ESN 237  
 LAW : SAINT ALBANS VSP  
 FIRE : ISLE LA MOTTE FD  
 EMS : ALBURGH FD RESCUE  
 EMS2 : NONE LISTED

ESN 236  
 LAW : SAINT ALBANS VSP  
 FIRE : NORTH HERO VFD  
 EMS : GRAND ISLE RESCUE  
 EMS2 : NONE LISTED




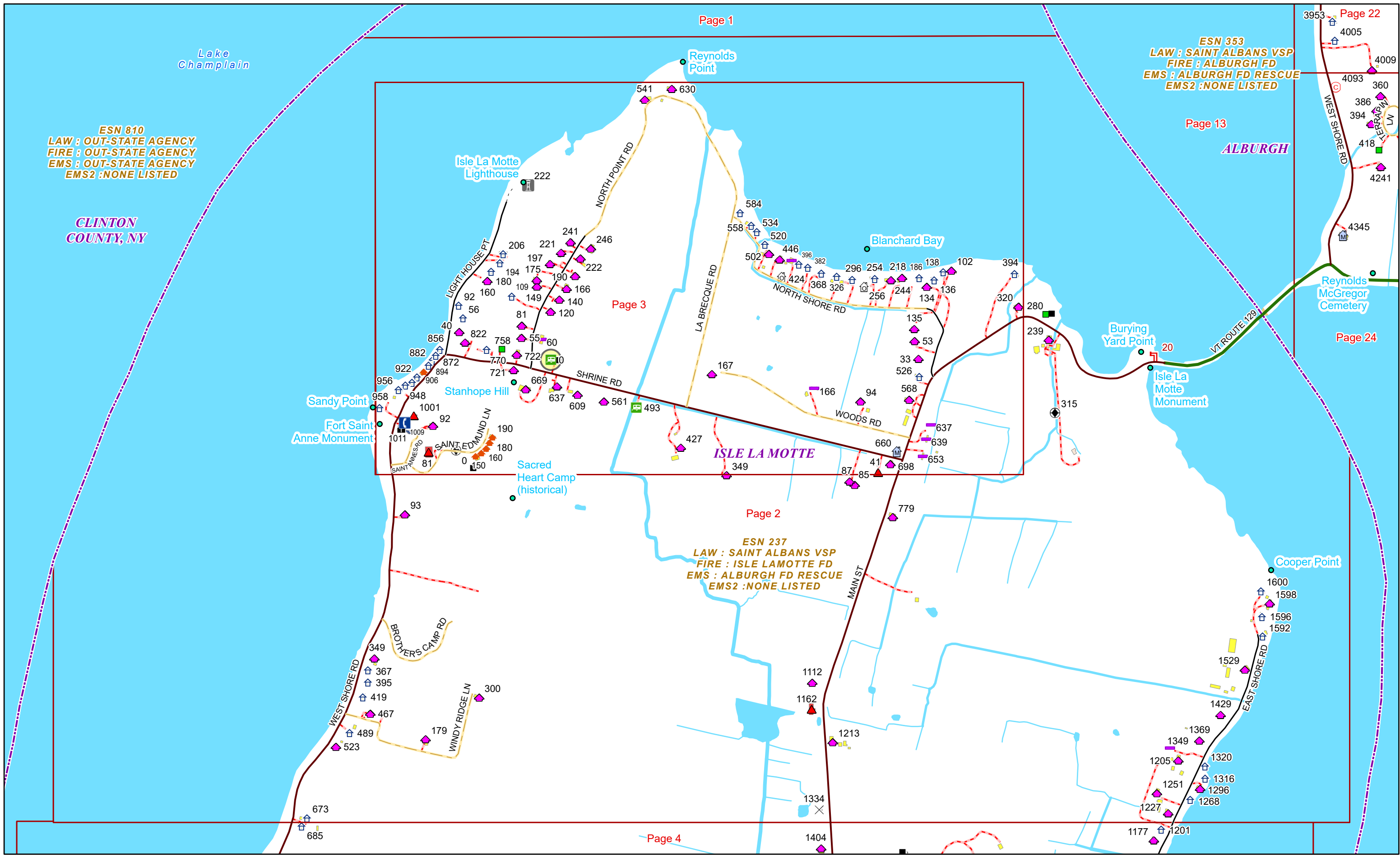
0 0.5 1 2 Miles

1 inch equals 3,083 feet

5/24/2024

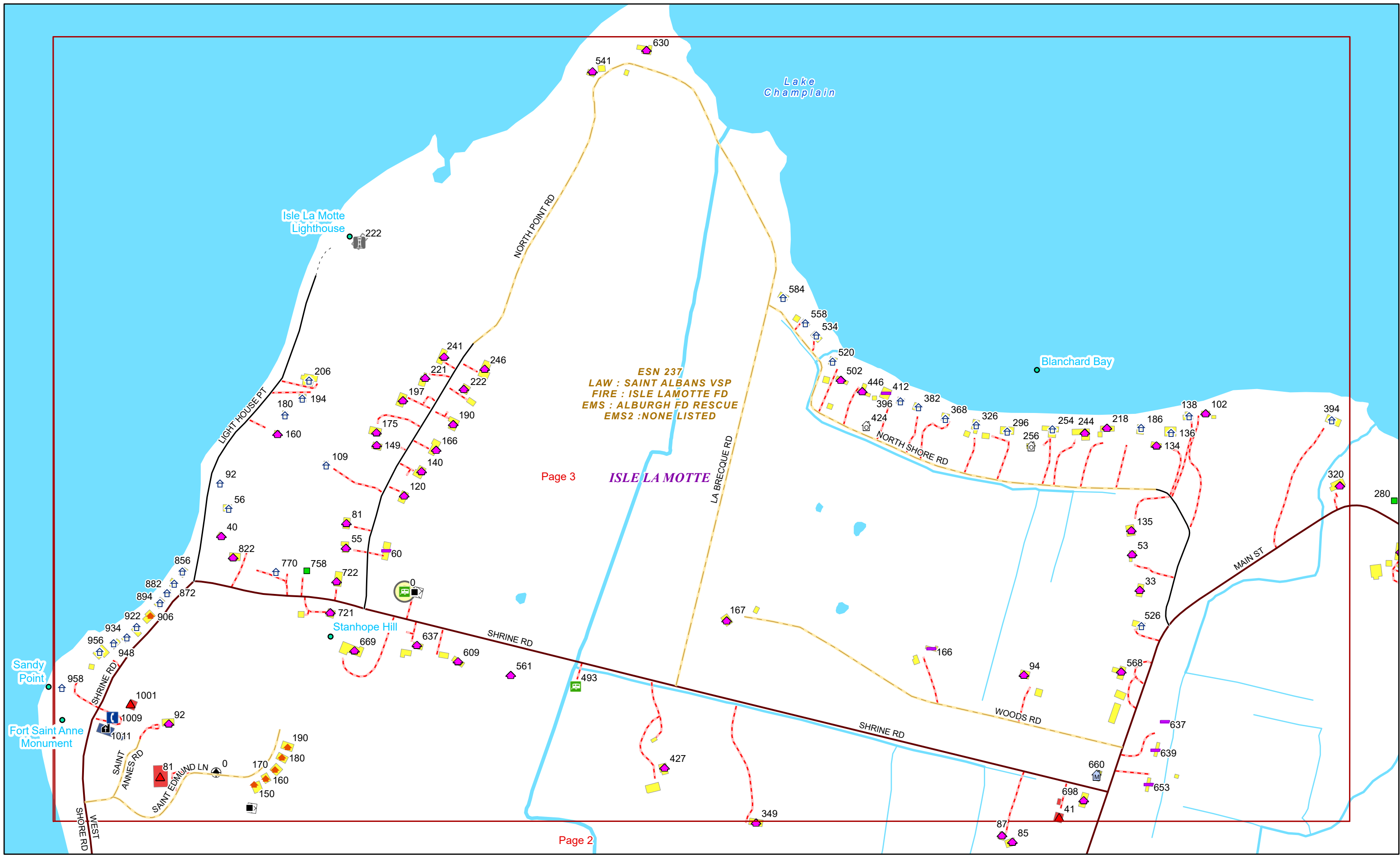
**ISLE LA MOTTE**

**Page: 1**



5/24/2024


**ISLE LA MOTTE**



Page 3

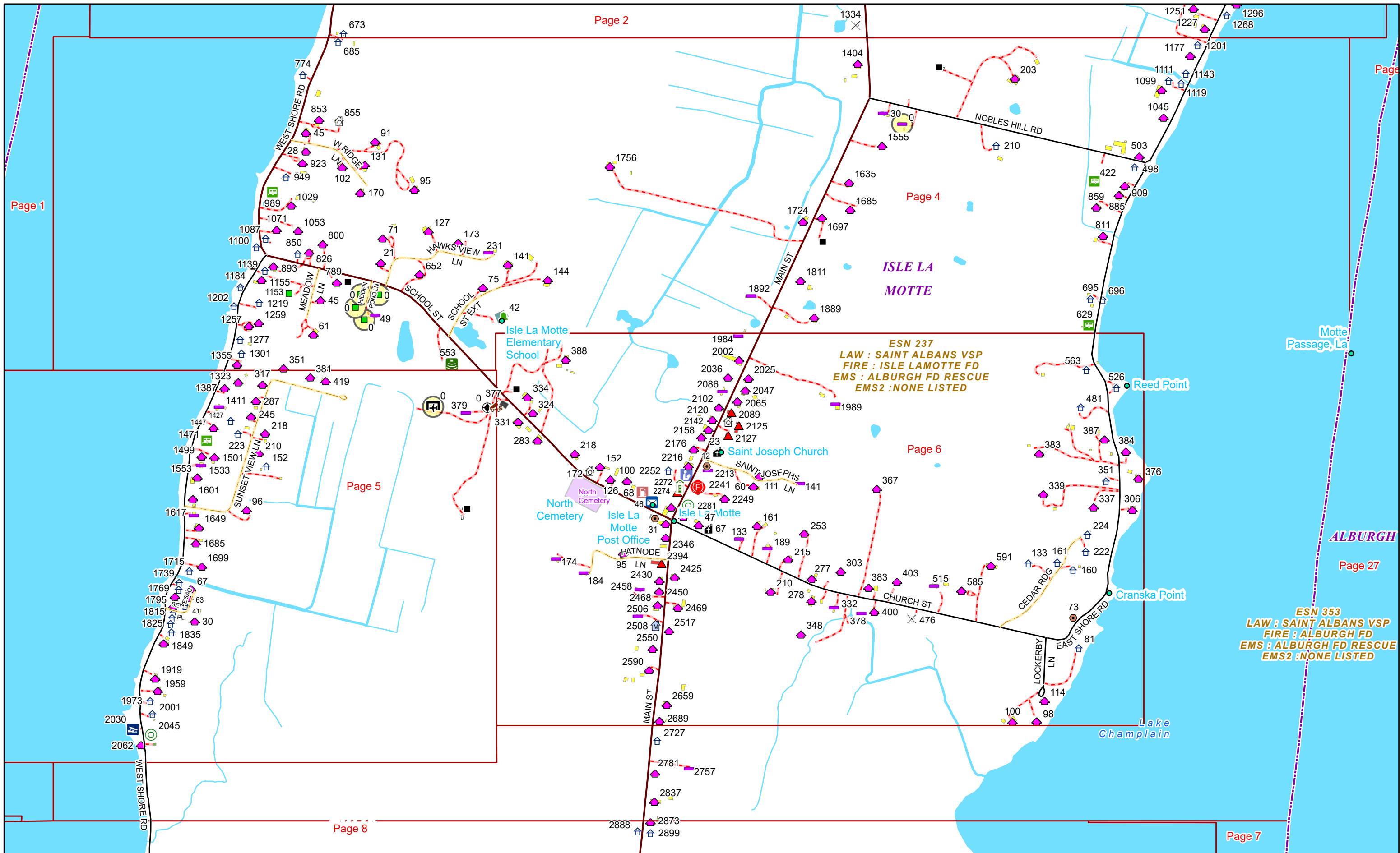
**ISLE LA MOTTE**

Page 2



**5/24/2024**

**ISLE LA MOTTE**



Page 2

Page 4

Page 6

Page 5

Page 8

Page 7

**ESN 237**  
**LAW : SAINT ALBANS VSP**  
**FIRE : ISLE LAMOTTE FD**  
**EMS : ALBURGH FD RESCUE**  
**EMS2 : NONE LISTED**

**ESN 353**  
**LAW : SAINT ALBANS VSP**  
**FIRE : ALBURGH FD**  
**EMS : ALBURGH FD RESCUE**  
**EMS2 : NONE LISTED**



0 0.15 0.3 0.6 Miles 1 inch equals 833 feet

5/24/2024

**ISLE LA MOTTE**

**Page: 4**



ESN 810  
LAW : OUT-STATE AGENCY  
FIRE : OUT-STATE AGENCY  
EMS : OUT-STATE AGENCY  
EMS2 : NONE LISTED  
**CLINTON  
COUNTY, NY**

ESN 237  
LAW : SAINT ALBANS VSP  
FIRE : ISLE LAMOTTE FD  
EMS : ALBURGH FD RESCUE  
EMS2 : NONE LISTED

**ISLE LA MOTTE**

Lake Champlain

WEST SHORE RD

SUNSET VIEW LN

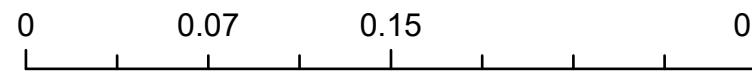
SCHOOL ST

Page 1

Page 5

Page 4

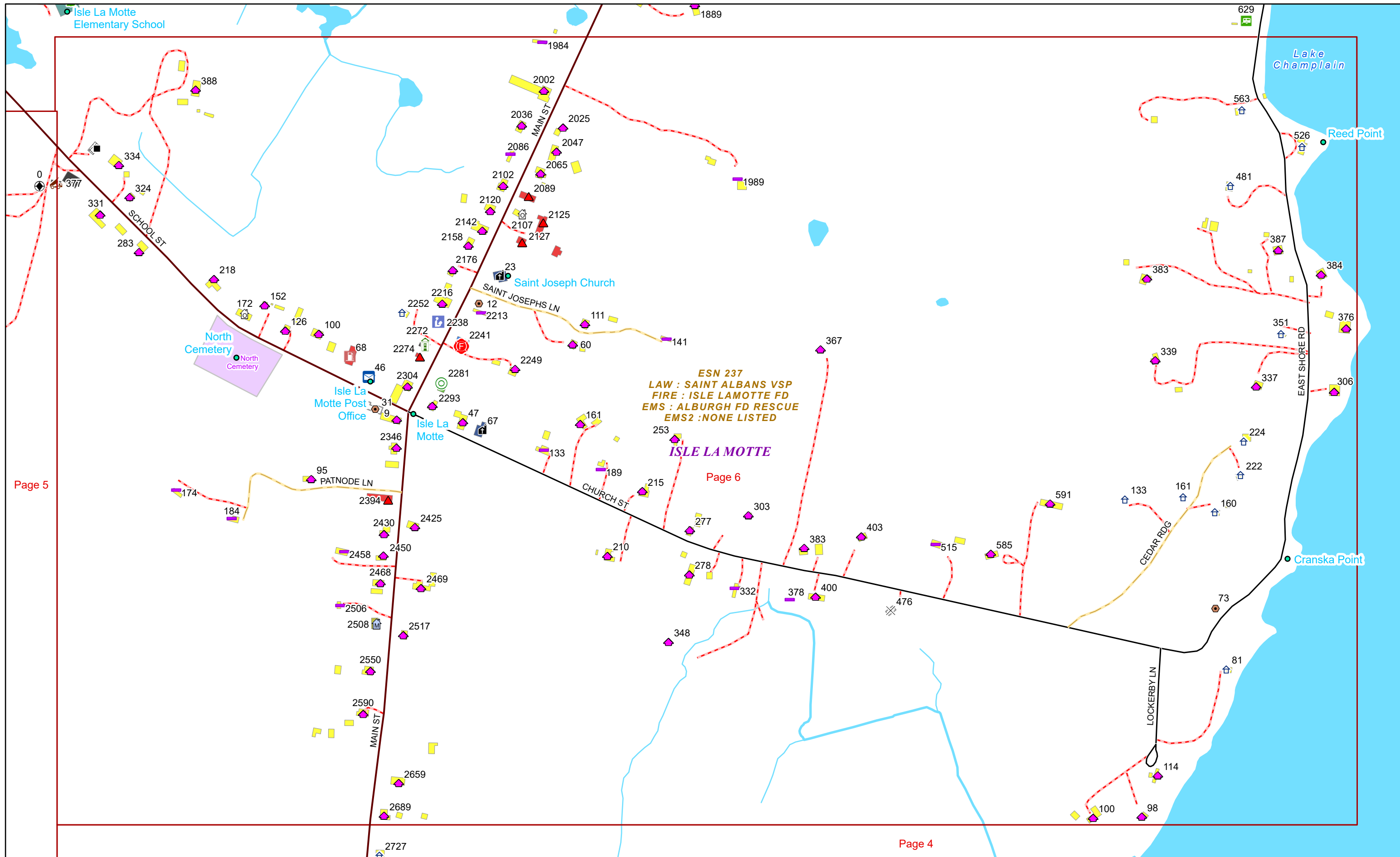
Page 6



1 inch equals 417 feet

5/24/2024

**ISLE LA MOTTE**



Page 5

Page 6

Page 4

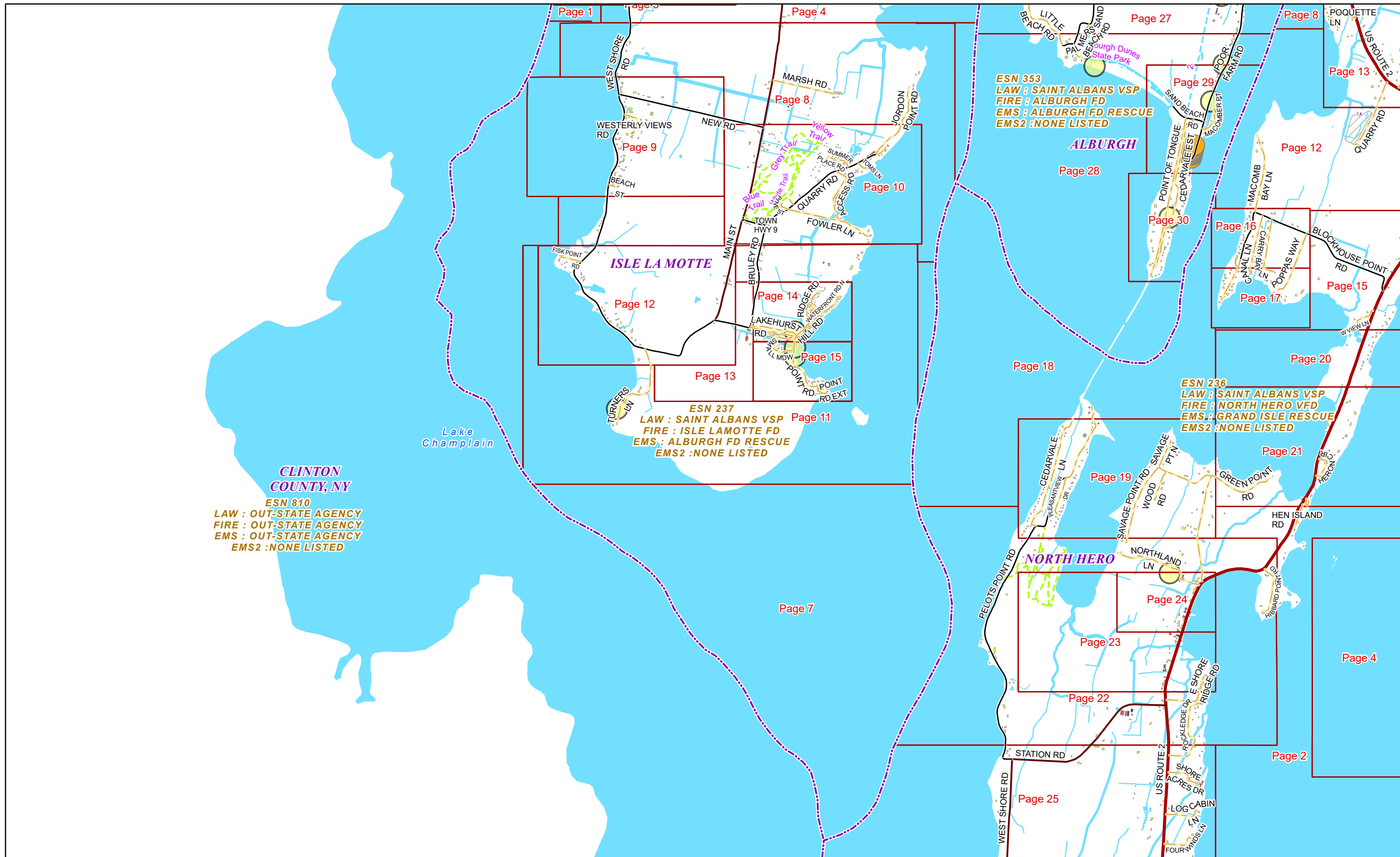


0 0.07 0.15 0.3 Miles 1 inch equals 417 feet

5/24/2024

**ISLE LA MOTTE**

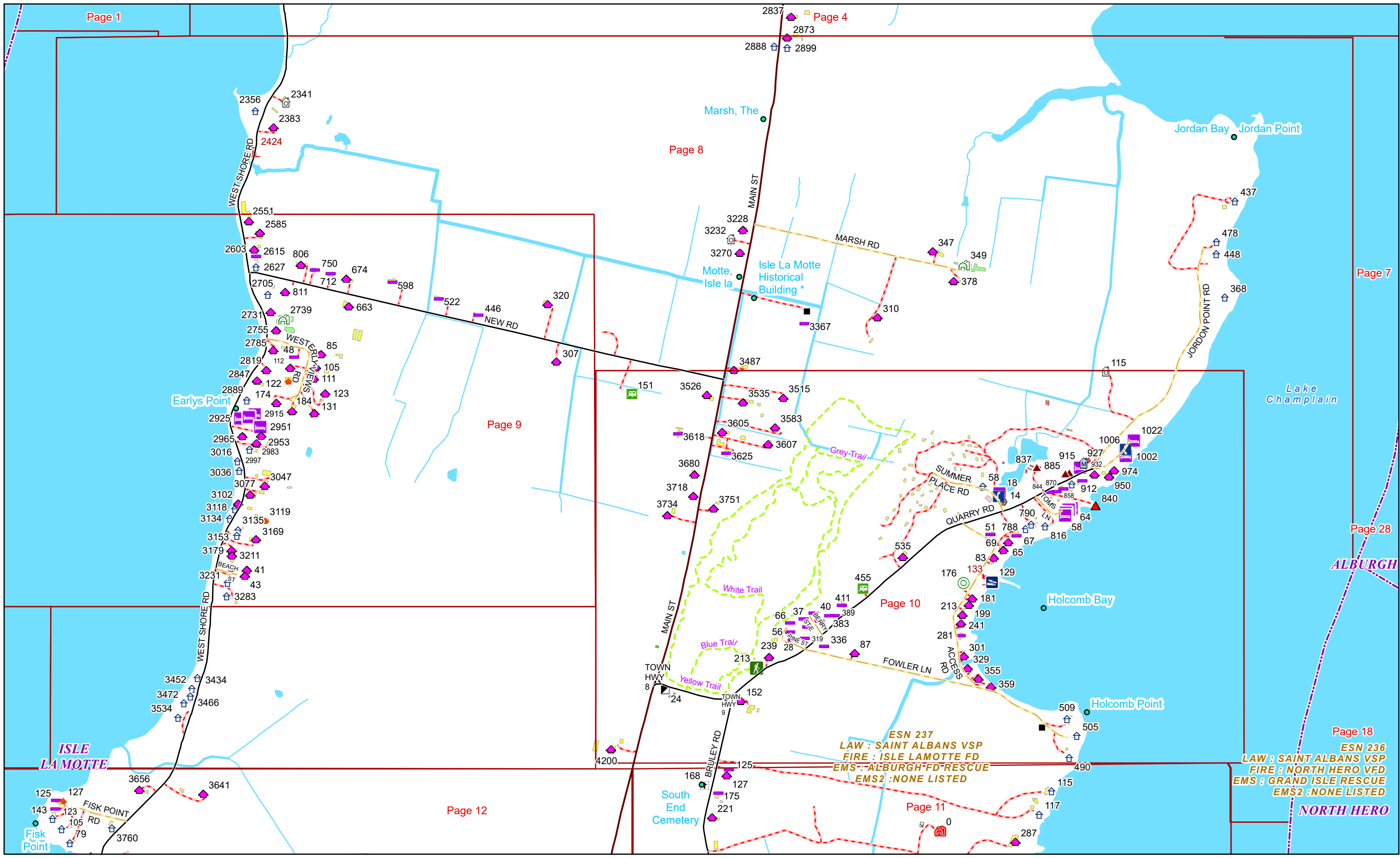
**Page: 6**



0 0.5 1 2 Miles 1 inch equals 2,750 feet

5/24/2024

**ISLE LA MOTTE**

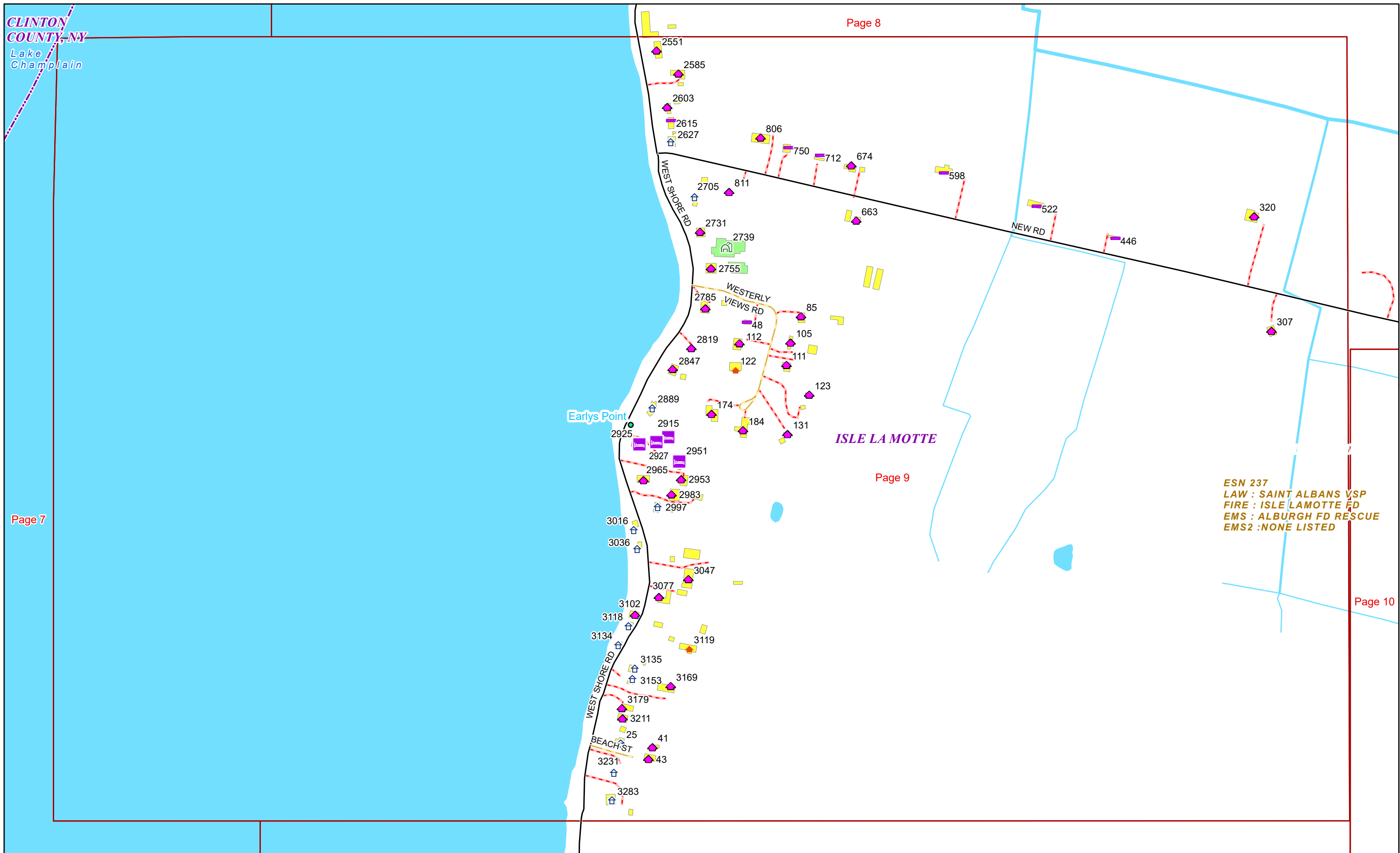


0 0.15 0.3 0.6 Miles 1 inch equals 833 feet

5/24/2024

**ISLE LA MOTTE**

**Page: 8**



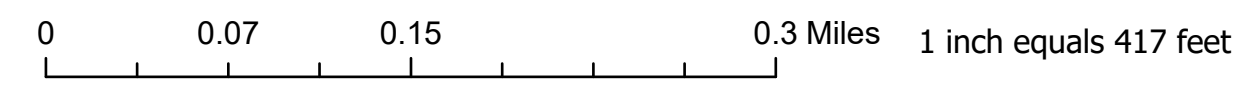
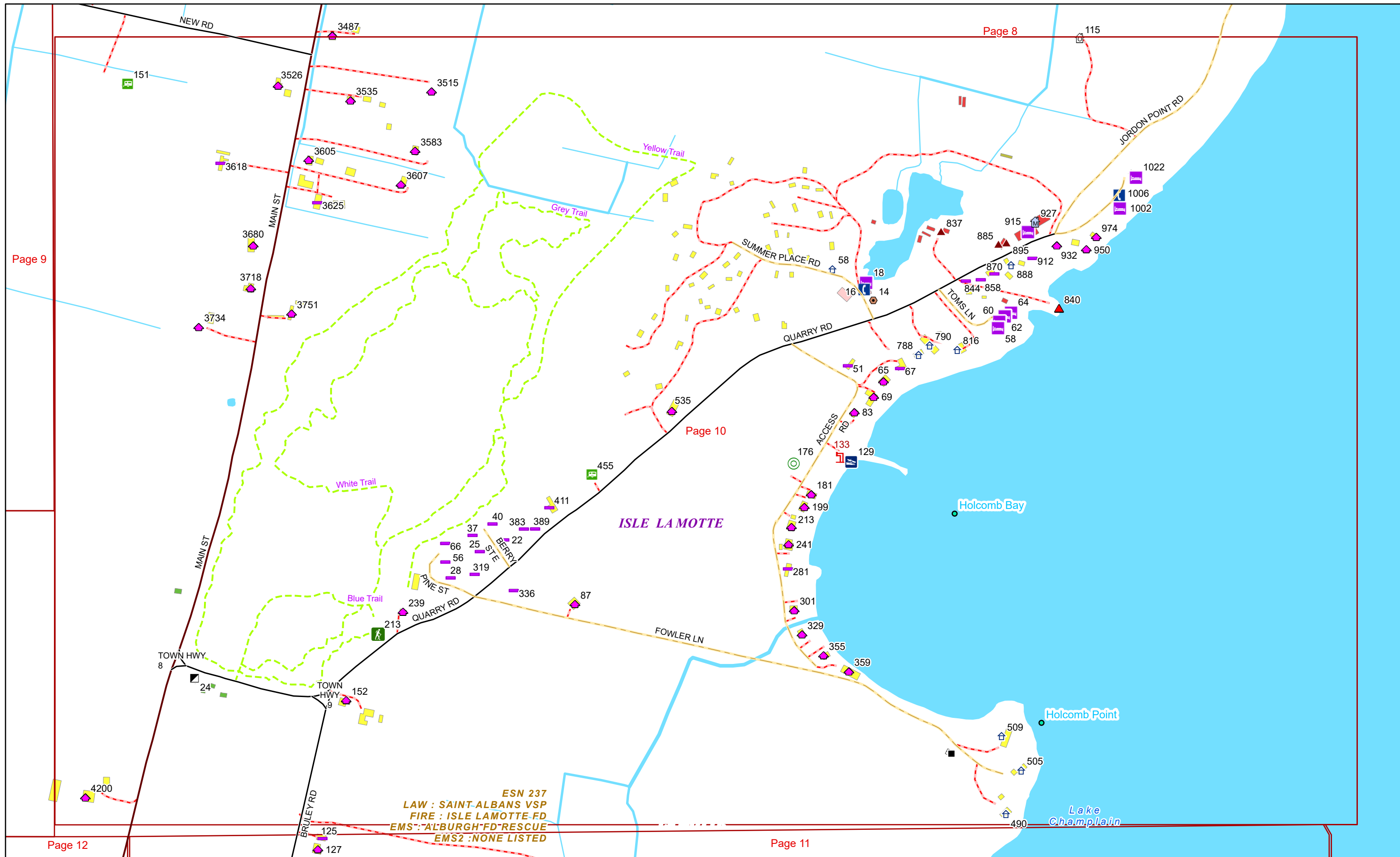
ESN 237  
LAW : SAINT ALBANS VSP  
FIRE : ISLE LA MOTTE FD  
EMS : ALBURGH FD RESCUE  
EMS2 : NONE LISTED



0 0.07 0.15 0.3 Miles 1 inch equals 417 feet

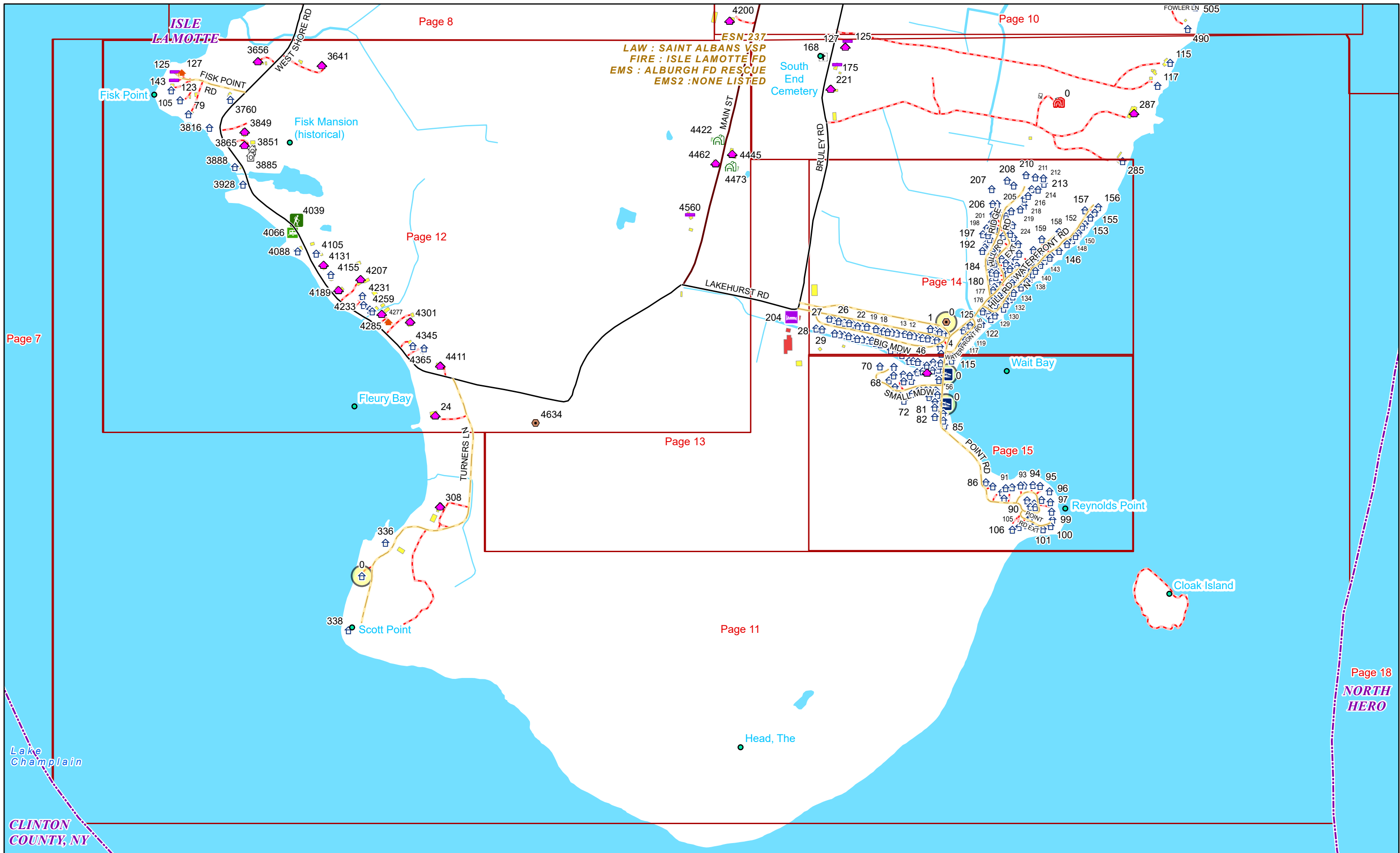
5/24/2024

**ISLE LA MOTTE**



5/24/2024

**ISLE LA MOTTE**



Page 7

Page 8

Page 10

Page 12

Page 13

Page 14

Page 15


Page 11

Page 18  
NORTH  
HERO

LAW : SAINT ALBANS VSP  
FIRE : ISLE LAMOTTE FD  
EMS : ALBURGH FD RESCUE  
EMS2 : NONE LISTED

Lake Champlain

CLINTON COUNTY, NY



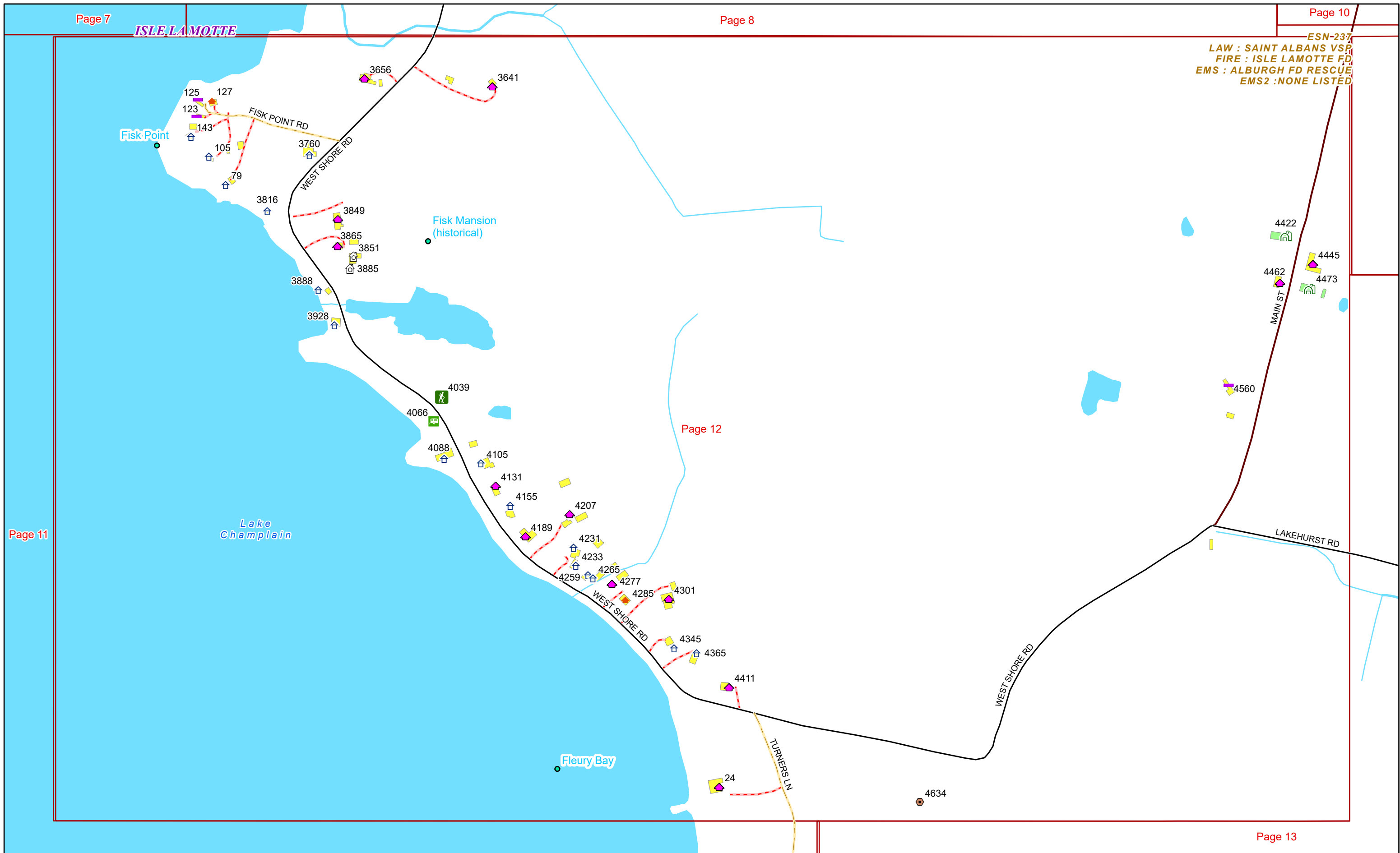
5/24/2024

**ISLE LA MOTTE**

**Page: 11**

ISLE LAMOTTE

ESN-237  
LAW : SAINT ALBANS VSP  
FIRE : ISLE LAMOTTE FD  
EMS : ALBURGH FD RESCUE  
EMS2 : NONE LISTED

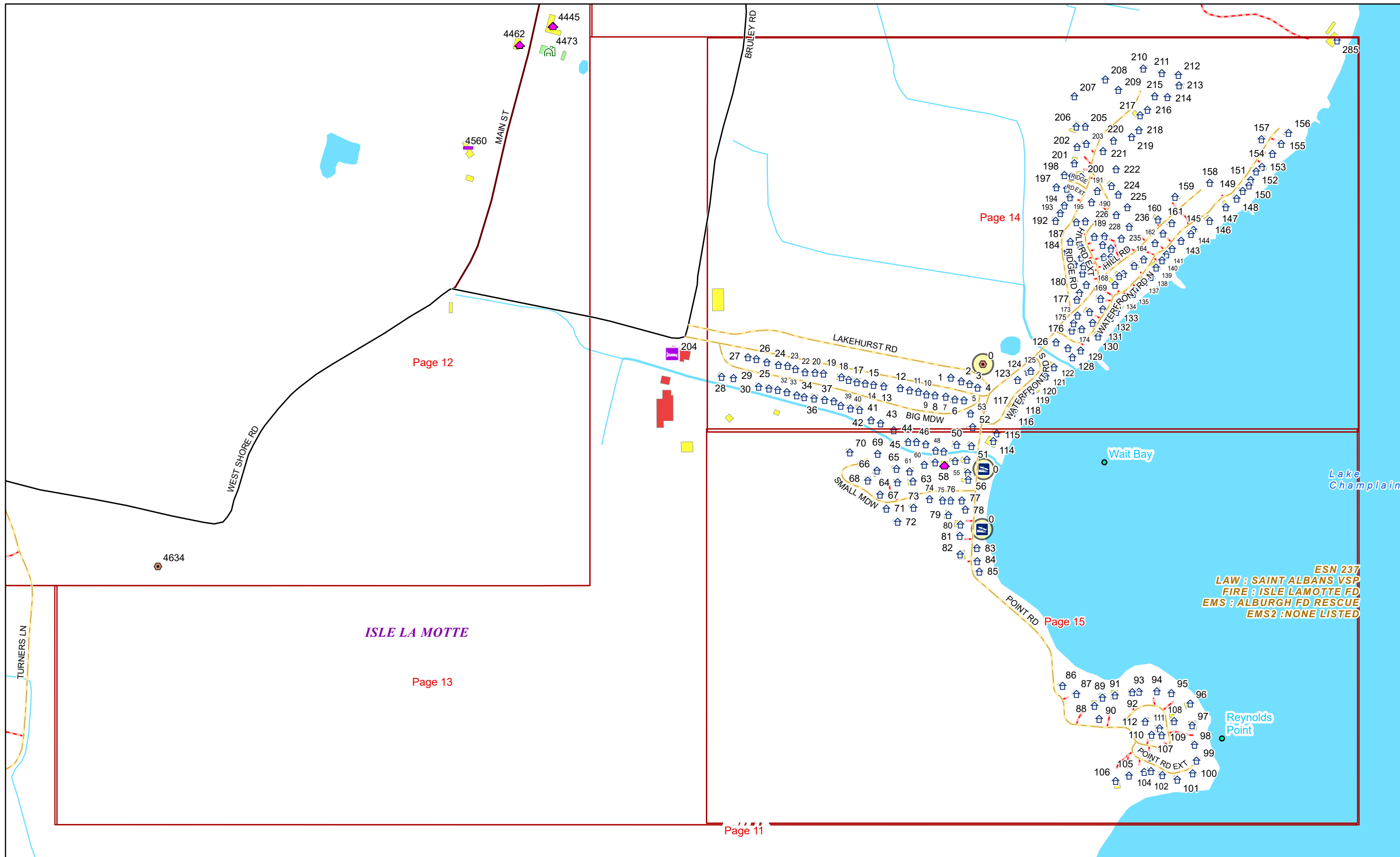


0 0.07 0.15 0.3 Miles 1 inch equals 417 feet

5/24/2024

ISLE LA MOTTE





0 0.07 0.15 0.3 Miles

1 inch equals 417 feet

5/24/2024

**ISLE LA MOTTE**

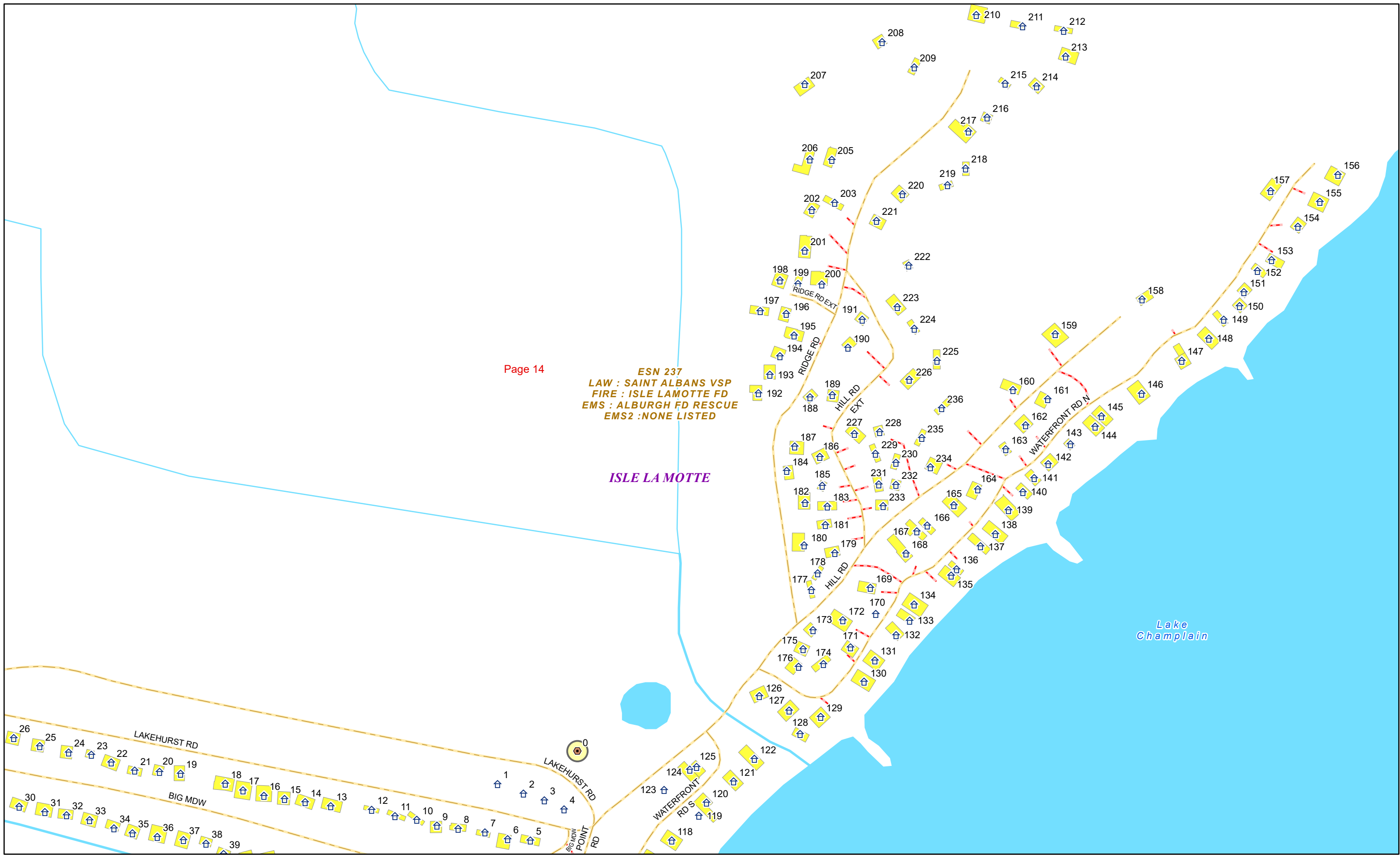
ESN 237  
 LAW : SAINT ALBANS VSP  
 FIRE : ISLE LA MOTTE FD  
 EMS : ALBURGH FD RESCUE  
 EMS2 : NONE LISTED

Page 14

ESN 237  
LAW : SAINT ALBANS VSP  
FIRE : ISLE LAMOTTE FD  
EMS : ALBURGH FD RESCUE  
EMS2 : NONE LISTED

**ISLE LA MOTTE**

Lake Champlain



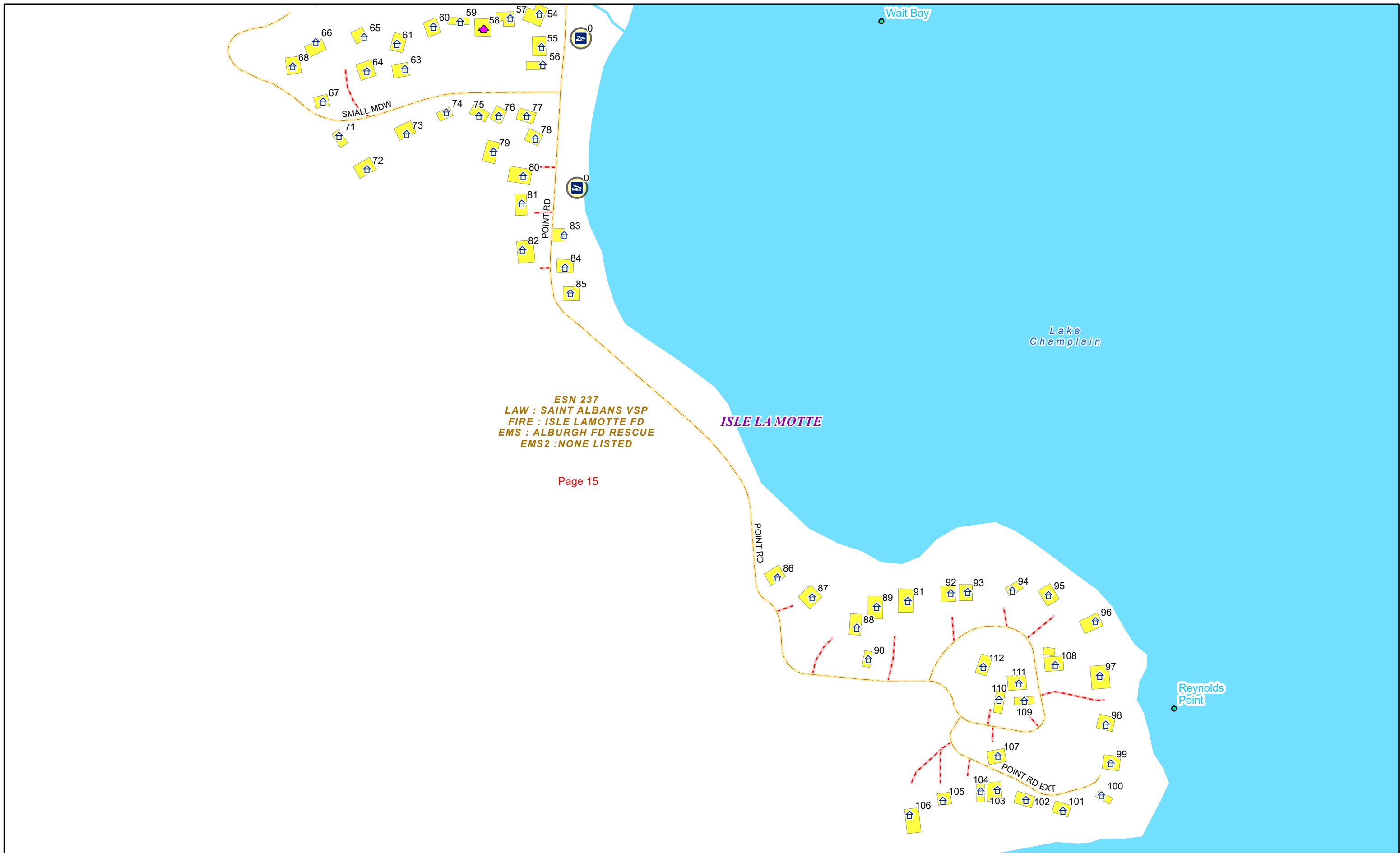
0 0.03 0.06 0.11 Miles

1 inch equals 167 feet

5/24/2024

**ISLE LA MOTTE**

**Page: 14**



ESN 237  
 LAW : SAINT ALBANS VSP  
 FIRE : ISLE LAMOTTE FD  
 EMS : ALBURGH FD RESCUE  
 EMS2 :NONE LISTED

Page 15



0 0.03 0.06 0.11 Miles

1 inch equals 167 feet

5/24/2024

**ISLE LA MOTTE**

**Page: 15**