

LEMINGTON

E911 Mapbook with GIS Data

Use constraints: The 911 related data layers (Esites, Landmarks, Roads, Driveways, Footprints, Atlas Sheets, ESZ, etc.) were developed and designed for 911 purposes only. The user should understand that the nature of the 911 data layers means they are never complete. Each municipal government is responsible for maintenance of the 911 database. Other data (non-911 related) used in the Vermont 911 Mapbook is acquired from the Vermont Center for Geographic Information (VCGI) (vcgi.vermont.gov) and other Vermont organizations.

Disclaimer:

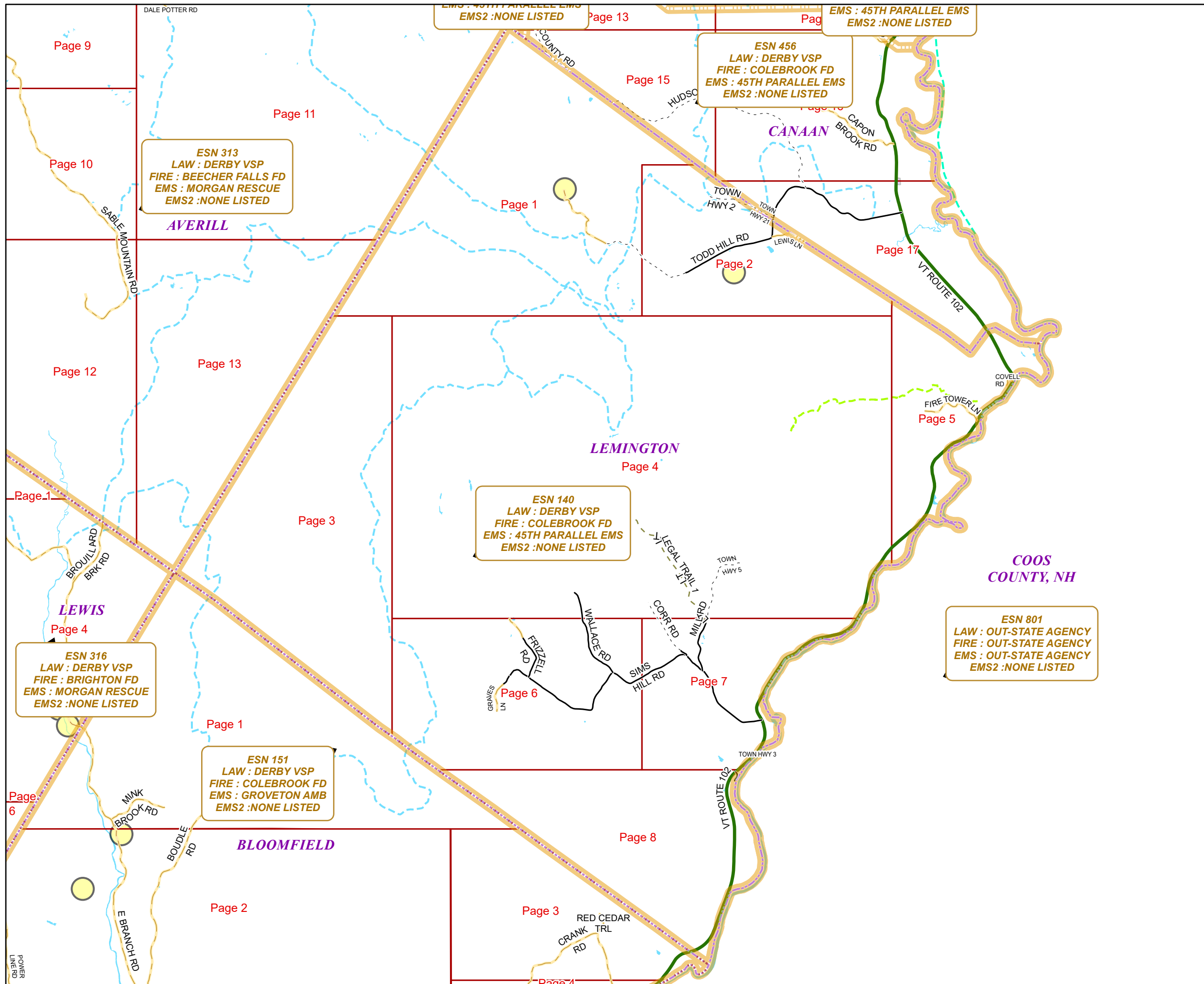
This Vermont 911 Mapbook and Public GIS data is for general reference only. Data layers that appear on the map may or may not be accurate, current, or otherwise reliable. The Enhanced 911 Board and the State of Vermont make no representations of any kind, including but not limited to the warranties of merchantability or fitness for a particular use, nor are any such warranties to be implied with respect to the GIS data and Mapbook.

For questions/updates, contact:

Vermont Enhanced 911 Board
6 Baldwin St – 2nd Floor
Montpelier VT 05633-7960

Phone: 802-828-4911
Email: e911.info@vermont.gov
Web site: e911.vermont.gov

5/24/2024



Legend

Roads

-  Interstate Highway
-  US Highway
-  State Highway
-  Town Highway Class 1
-  Town Highway Class 2
-  Town Highway Class 3
-  Town Highway Class 4
-  Private
-  Driveway
-  Discontinued Road
-  Legal Trail
-  Ferry
-  Military - no public access
-  National Forest Highway
-  State Forest Highway
-  Proposed

Building Footprints

Generalized Category

-  Accessory Building
-  Commercial
-  Community/Recreational
-  Development
-  Educational
-  Emergency Service
-  Farm
-  Governmental
-  House of Worship
-  Industrial
-  Medical
-  Mix Use
-  Multi-Residential
-  Single Residential
-  Transportation
-  Other
-  Utility

Area Footprints

-  Airport
-  Solar Field
-  Alpine Trail Easiest
-  Alpine Trail Intermediate
-  Alpine Trail Advanced
-  Alpine Trail Expert
-  Alpine Glade Marked
-  Alpine Glade Not Marked
-  Farm
-  Golf Course
-  Other/Cemetery
-  Park
-  Quarry
-  Shopping Center
-  Stadium/Arena

Hydrants

-  Municipal Hydrant
-  Private Hydrant
-  Pressurized Hydrant
-  Drafting Site
-  Dry Hydrant




Landmark

-  Landmark

Trails

-  Undefined
-  ATV Trail
-  Bike Path
-  Hiking Trail
-  Mountain Bike Trail
-  Multi-Use Trail Motorized
-  Multi-Use Trail Non-Motorized
-  Ski Trail
-  Snowmobile Trail

Boundaries

-  Town Line
-  Emergency Service Zone (ESZ)
-  Atlas Page



























Addressing Error





























-  Orange - Duplicated Addressed Building
-  Yellow - Unnumbered Building





























Legend





























ESITES




























SITETYPE

-  **COMMERCIAL
-  **CULTURAL
-  **EDUCATIONAL
-  **GOVERNMENT
-  **INDUSTRIAL
-  **OTHER COMMERCIAL
-  **PUBLIC GATHERING
-  **UTILITY
-  ABANDONED
-  ACCESS POINT
-  ACCESSORY BARN
-  ACCESSORY BUILDING
-  AIR SUPPORT / MAINTENANCE FACILITY
-  AIR TRAFFIC CONTROL CENTER / COMMAND CENTER
-  AIRPORT TERMINAL
-  AMBULANCE SERVICE
-  AUDITORIUM / CONCERT HALL / THEATER / OPERA HOUSE
-  BANK
-  BOAT RAMP / DOCK
-  BORDER CROSSING
-  BORDER PATROL
-  BREWERY
-  BUS STATION / DISPATCH FACILITY
-  CAMP
-  CAMPGROUND
-  CEMETERY

-  CITY / TOWN HALL
-  COAST GUARD
-  COLLEGE / UNIVERSITY
-  COMMERCIAL CONSTRUCTION SERVICE
-  COMMERCIAL FARM
-  COMMERCIAL GARAGE
-  COMMERCIAL W/RESIDENCE
-  COMMUNICATION BOX
-  COMMUNICATION TOWER
-  COMMUNITY / RECREATION FACILITY
-  CONDOMINIUM
-  COURT HOUSE
-  CUSTOMS SERVICE
-  DAY CARE FACILITY
-  DEVELOPMENT SITE
-  EBS TOWER
-  EMERGENCY PHONE / CALLBOX
-  FAIR / EXHIBITION/ RODEO GROUNDS
-  FERRY TERMINAL / DISPATCH FACILITY
-  FIRE STATION
-  FISH FARM / HATCHERY
-  FITNESS FACILITY
-  FOOD DISTRIBUTION CENTER
-  GAS STATION
-  GATED W/BUILDING
-  GATED W/O BUILDING
-  GOLF COURSE
-  GRAVEL PIT / QUARRY / MINE

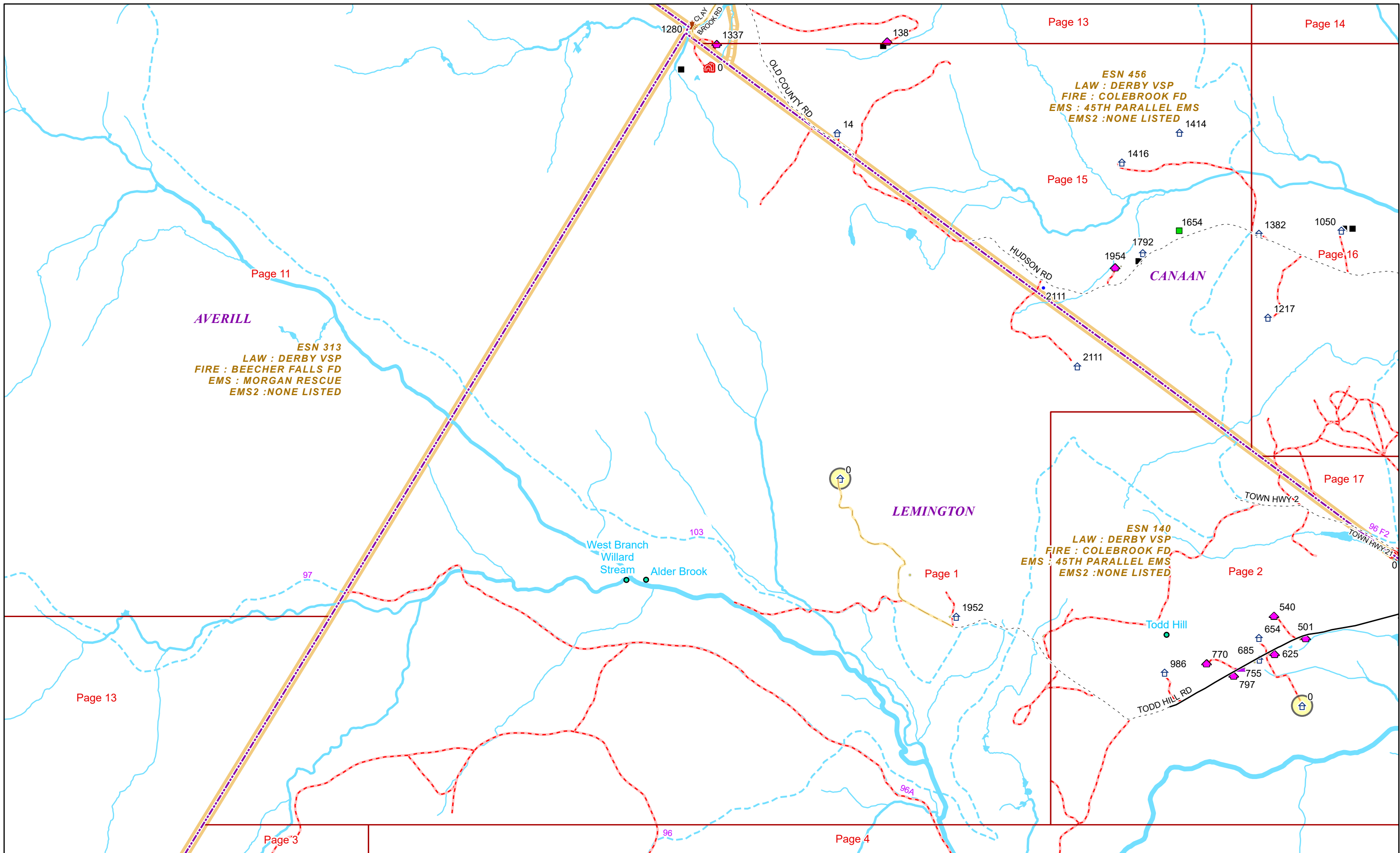
-  GREENHOUSE / NURSERY
-  GROCERY STORE
-  HARBOR / MARINA
-  HAZARDOUS MATERIALS FACILITY
-  HAZARDOUS STORAGE FACILITY
-  HEALTH CLINIC
-  HELIPAD / HELIPOINT / HELISPOT
-  HISTORIC SITE / POINT OF INTEREST
-  HOSPITAL / MEDICAL CENTER
-  HOUSE OF WORSHIP
-  HYDROELECTRIC FACILITY
-  ICE ARENA
-  INSTITUTIONAL RESIDENCE / DORM / BARRACKS
-  LANDFILL
-  LAW ENFORCEMENT
-  LIBRARY
-  LODGING B&B / HOTEL / MOTEL / INN
-  LOOKOUT TOWER
-  LUMBER MILL / SAW MILL
-  MANUFACTURING FACILITY
-  MOBILE HOME
-  MORGUE
-  MULTI-FAMILY DWELLING
-  MUSEUM
-  NATIONAL GUARD /
-  NUCLEAR FACILITY
-  NURSING HOME / LONG TERM CARE
-  OFFICE BUILDING

-  OIL / GAS FACILITY
-  OTHER
-  OTHER RESIDENTIAL
-  OUTPATIENT CLINIC
-  PARK AND RIDE / COMMUTER
-  PHARMACY
-  PICNIC AREA
-  POST OFFICE
-  PRISON / CORRECTIONAL FACILITY
-  PRIVATE AND EXPRESS SHIPPING FACILITY
-  PSAP
-  PUBLIC BEACH
-  PUBLIC TELEPHONE
-  PUBLIC WATER SUPPLY INTAKE
-  PUBLIC WATER SUPPLY WELL
-  PUMP STATION
-  RACE TRACK / DRAGSTRIP
-  RAILROAD STATION
-  RESIDENTIAL FARM
-  REST STOP / ROADSIDE PARK
-  RESTAURANT
-  RETAIL FACILITY
-  RV HOOKUP
-  SCHOOL K / 12
-  SEASONAL HOME
-  SHOOTING RANGE
-  SINGLE FAMILY DWELLING
-  SKI AREA / ALPINE

-  SOLAR FACILITY
-  SPORTS ARENA /
-  STATE CAPITOL
-  STATE GARAGE
-  STATE GOVERNMENT FACILITY
-  STATE PARK
-  STORAGE UNITS
-  SUBSTATION
-  SUGARHOUSE
-  TEMPORARY STRUCTURE
-  TOWN GARAGE
-  TOWN OFFICE
-  TRAILHEAD
-  TRANSFER STATION
-  UNKNOWN
-  US FOREST FACILITY
-  US GOVERNMENT FACILITY
-  UTILITY POLE W/PHONE
-  VETERINARY HOSPITAL / CLINIC
-  VISITOR / INFORMATION CENTER
-  WAREHOUSE
-  WASTE / BIOMASS FACILITY
-  WASTEWATER TREATMENT PLANT
-  WATER TANK
-  WATER TOWER
-  WIND FACILITY / WIND TOWER
-  YOUTH CAMP

LEMINGTON Road Name Index

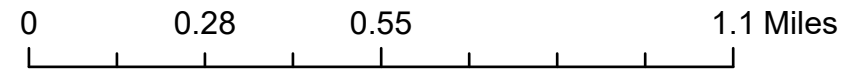
| ROAD NAME | PAGE(S) |
|-------------------|---------|
| CORR RD | 4,7 |
| COVELL RD | 5 |
| FIRE TOWER LN | 5 |
| FRIZZELL RD | 4,6 |
| GRAVES LN | 6 |
| LEGAL TRAIL 1 | 4,7 |
| LEWIS LN | 2 |
| LYMAN RD | 8 |
| MILL RD | 4,7 |
| NEEDS NAME 650182 | 5 |
| SIMS HILL RD | 6,7 |
| TODD HILL RD | 1,2 |
| TOWN HWY 2 | 2 |
| TOWN HWY 3 | 7 |
| TOWN HWY 5 | 4 |
| VT ROUTE 102 | 4,5,7,8 |
| WALLACE RD | 4,6 |



AVERILL
 ESN 313
 LAW : DERBY VSP
 FIRE : BEECHER FALLS FD
 EMS : MORGAN RESCUE
 EMS2 : NONE LISTED

CANAAN
 ESN 456
 LAW : DERBY VSP
 FIRE : COLEBROOK FD
 EMS : 45TH PARALLEL EMS
 EMS2 : NONE LISTED

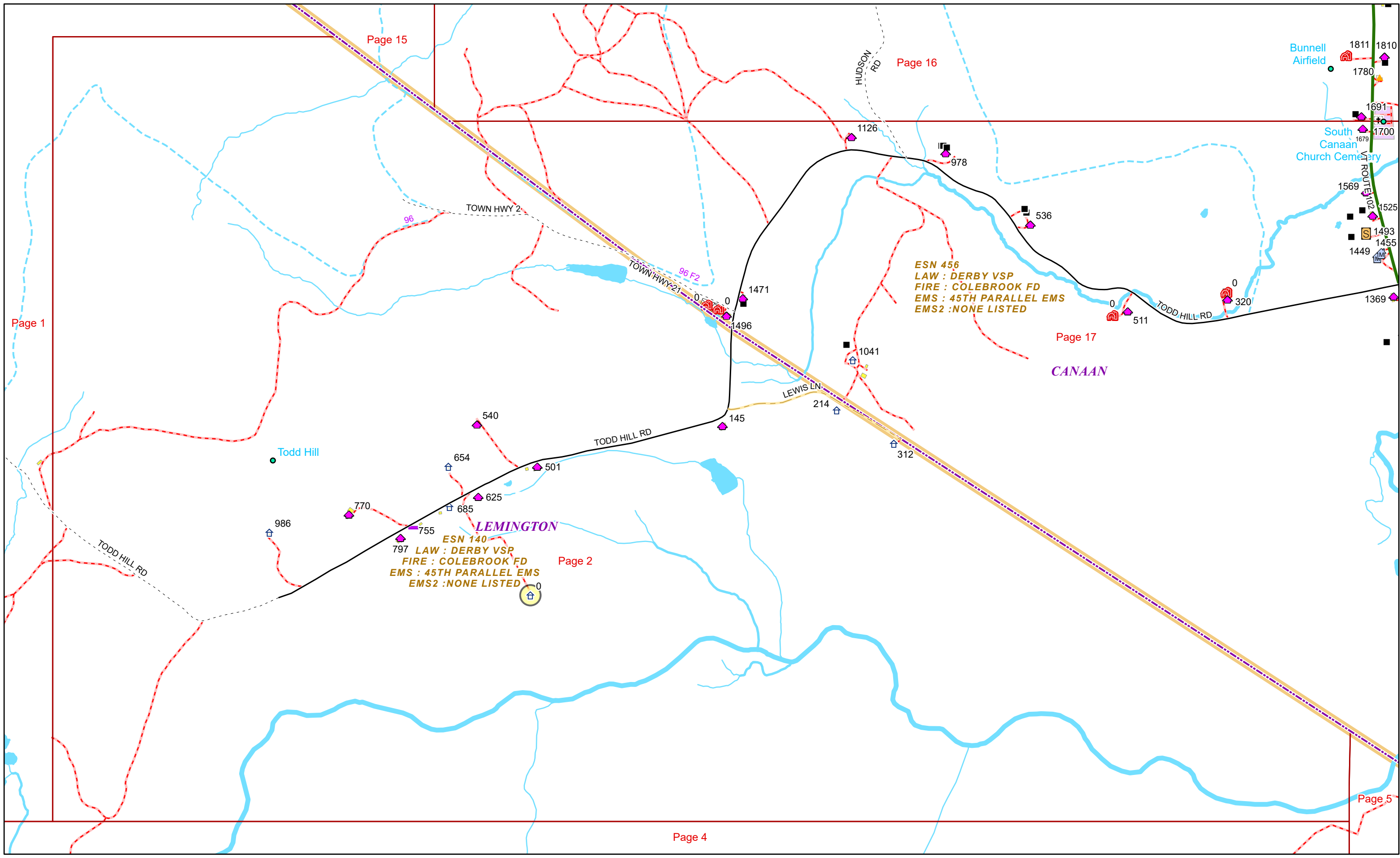
LEMINGTON
 ESN 140
 LAW : DERBY VSP
 FIRE : COLEBROOK FD
 EMS : 45TH PARALLEL EMS
 EMS2 : NONE LISTED



1 inch equals 1,583 feet

5/24/2024

LEMINGTON



ESN 456
LAW : DERBY VSP
FIRE : COLEBROOK FD
EMS : 45TH PARALLEL EMS
EMS2 : NONE LISTED

ESN 140
LAW : DERBY VSP
FIRE : COLEBROOK FD
EMS : 45TH PARALLEL EMS
EMS2 : NONE LISTED

LEMINGTON

CANAAN



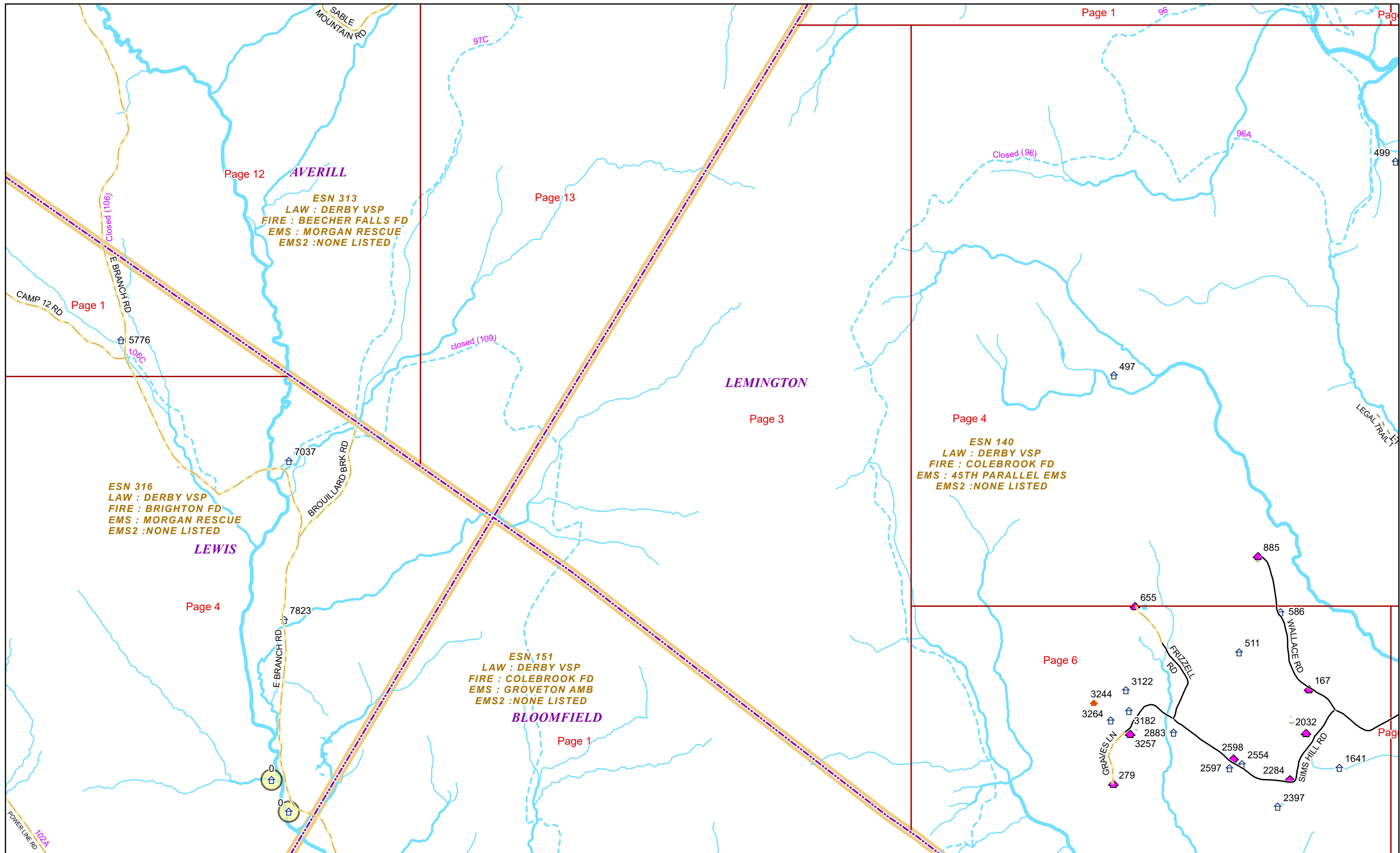
0 0.15 0.3 0.6 Miles

1 inch equals 833 feet

5/24/2024

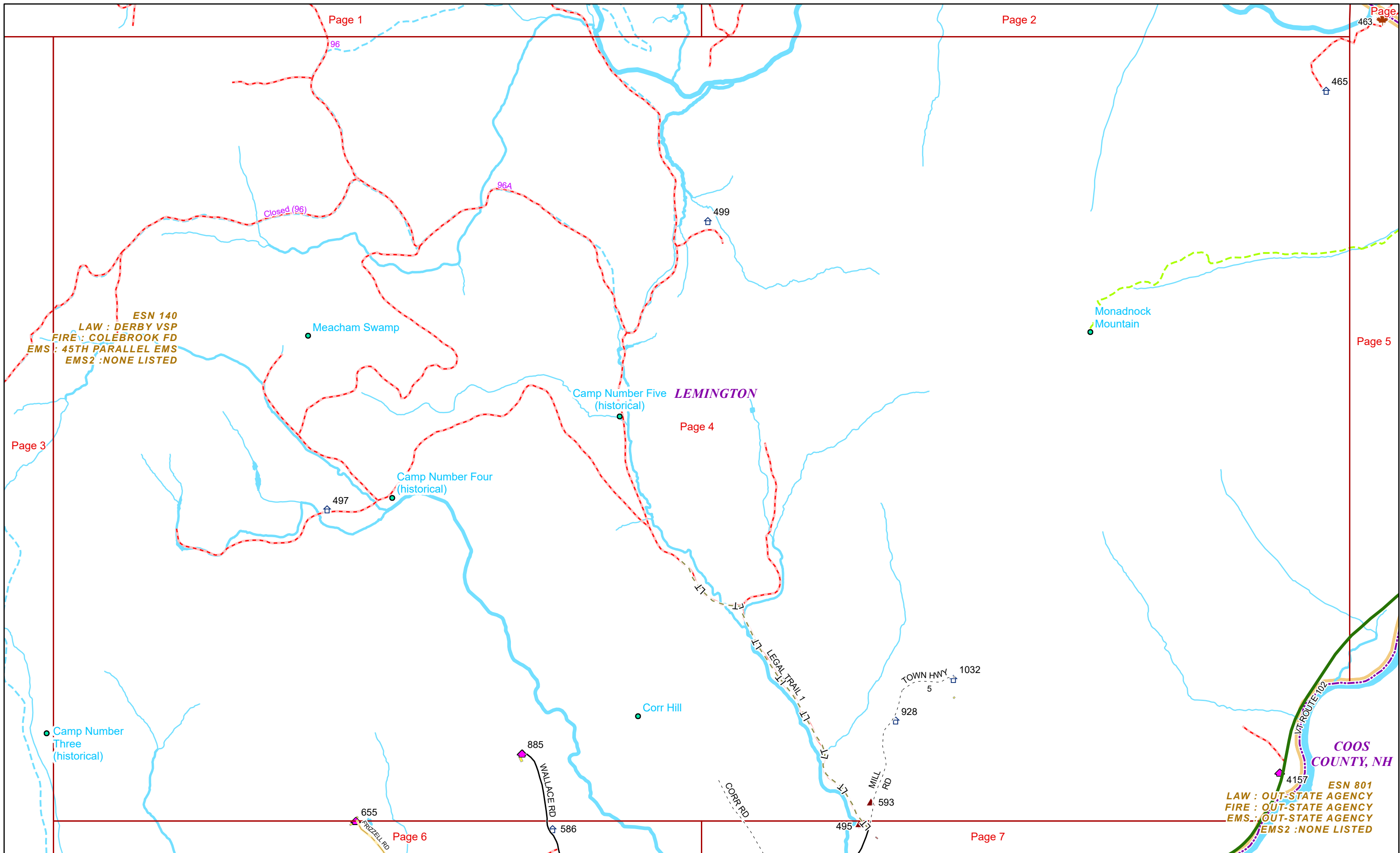
LEMINGTON

Page: 2



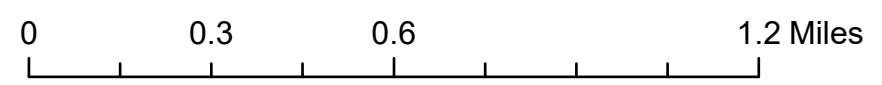
5/24/2024

LEMINGTON



ESN 140
 LAW : DERBY VSP
 FIRE : COLEBROOK FD
 EMS : 45TH PARALLEL EMS
 EMS2 : NONE LISTED

ESN 801
 LAW : OUT-STATE AGENCY
 FIRE : OUT-STATE AGENCY
 EMS : OUT-STATE AGENCY
 EMS2 : NONE LISTED



1 inch equals 1,667 feet

5/24/2024

LEMINGTON

ESN 456
 LAW : DERBY VSP
 FIRE : COLEBROOK FD
 EMS : 45TH PARALLEL EMS
 EMS2 : NONE LISTED


ESN-140
 LAW : DERBY VSP
 FIRE : COLEBROOK FD
 EMS : 45TH PARALLEL EMS
 EMS2 : NONE LISTED

COOS
 COUNTY, NH
 ESN 801
 LAW : OUT-STATE AGENCY
 FIRE : OUT-STATE AGENCY
 EMS : OUT-STATE AGENCY
 EMS2 : NONE LISTED

Monadnock
 Mountain

LEMINGTON

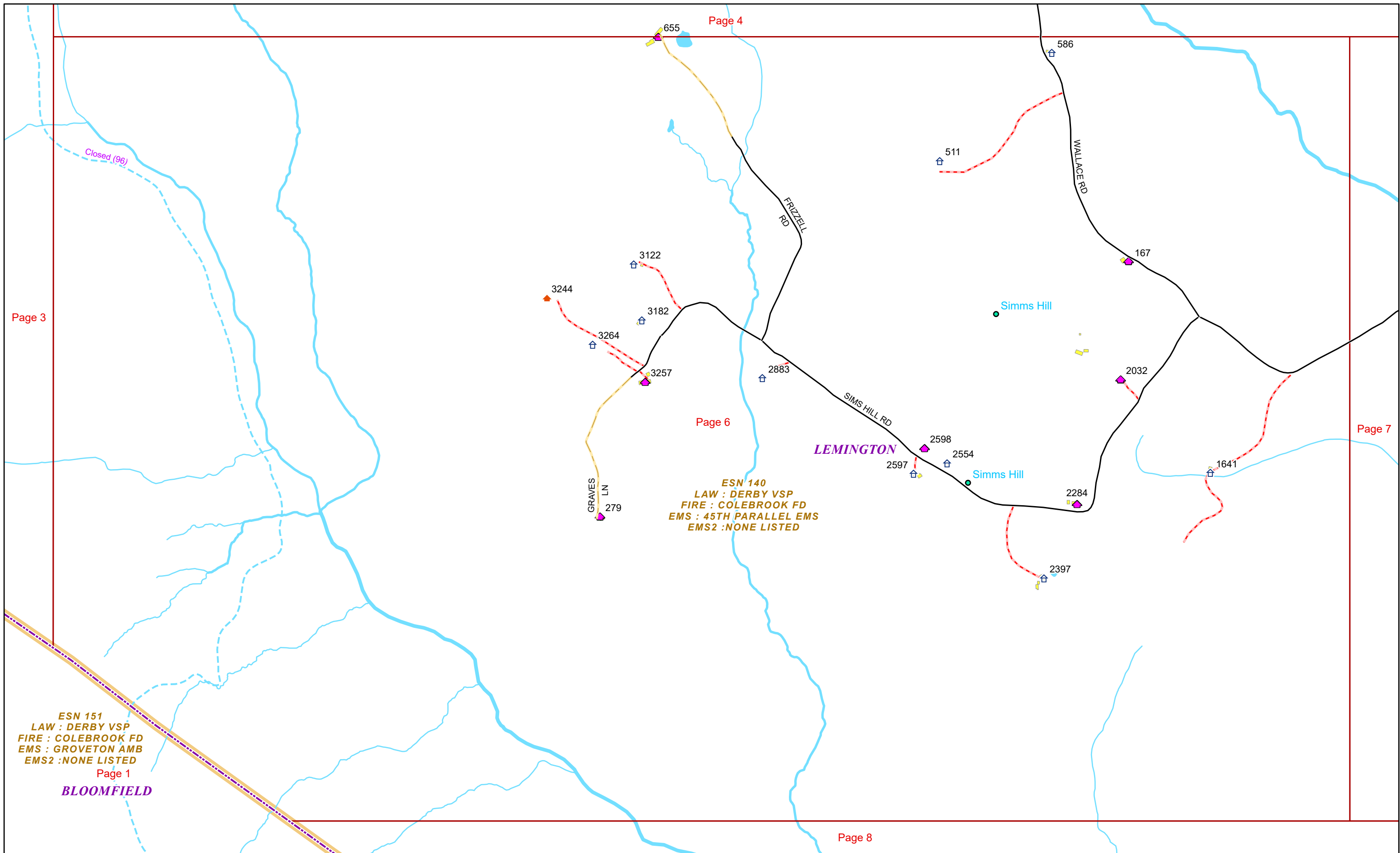
CANAAN



1 inch equals 1,417 feet

5/24/2024

LEMINGTON



Page 3

Page 4

Page 6

Page 7

Page 8


ESN 151
LAW : DERBY VSP
FIRE : COLEBROOK FD
EMS : GROVETON AMB
EMS2 : NONE LISTED
Page 1
BLOOMFIELD

ESN 140
LAW : DERBY VSP
FIRE : COLEBROOK FD
EMS : 45TH PARALLEL EMS
EMS2 : NONE LISTED

LEMINGTON

Simms Hill

Simms Hill

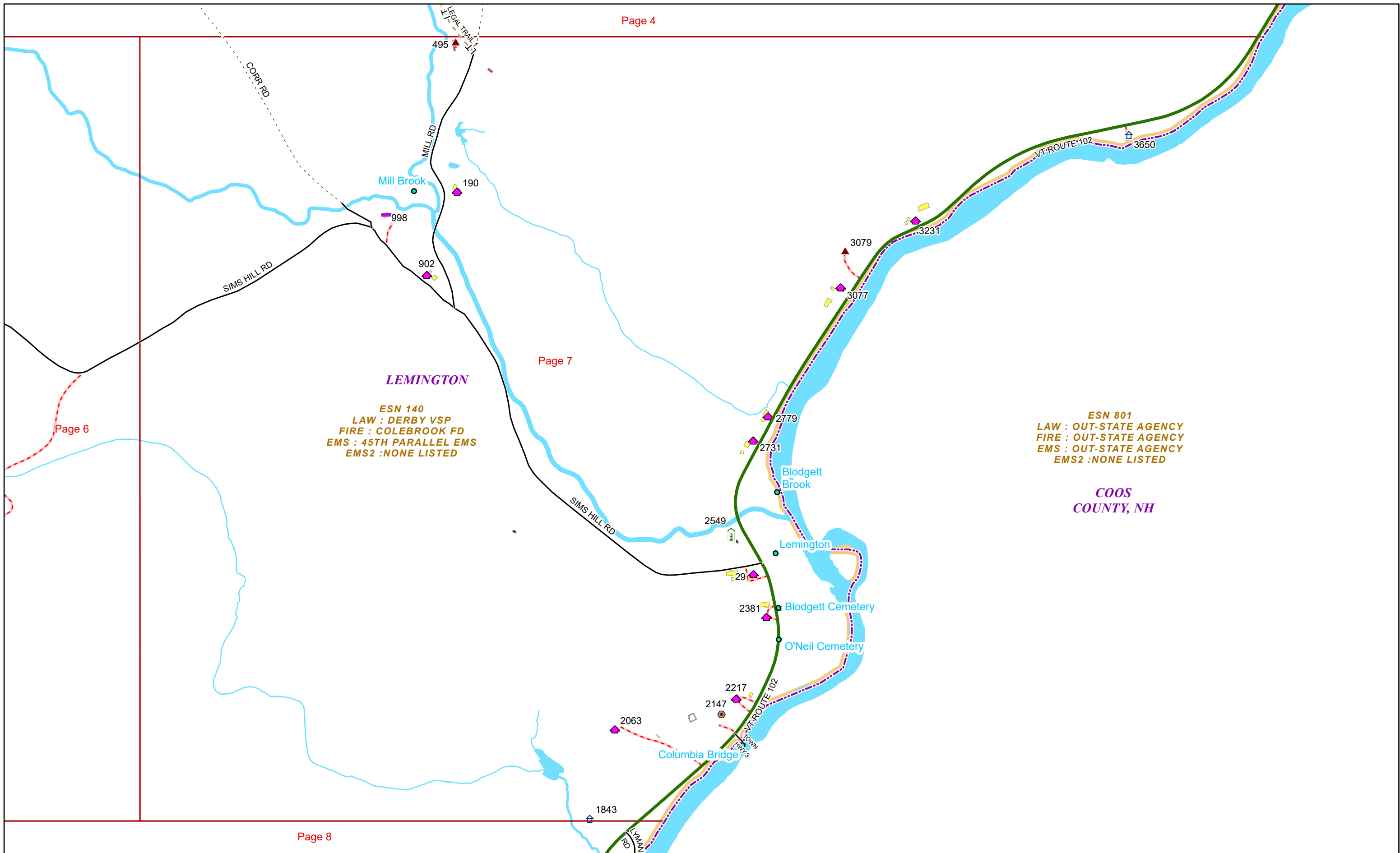


1 inch equals 833 feet

5/24/2024

LEMINGTON

Page: 6

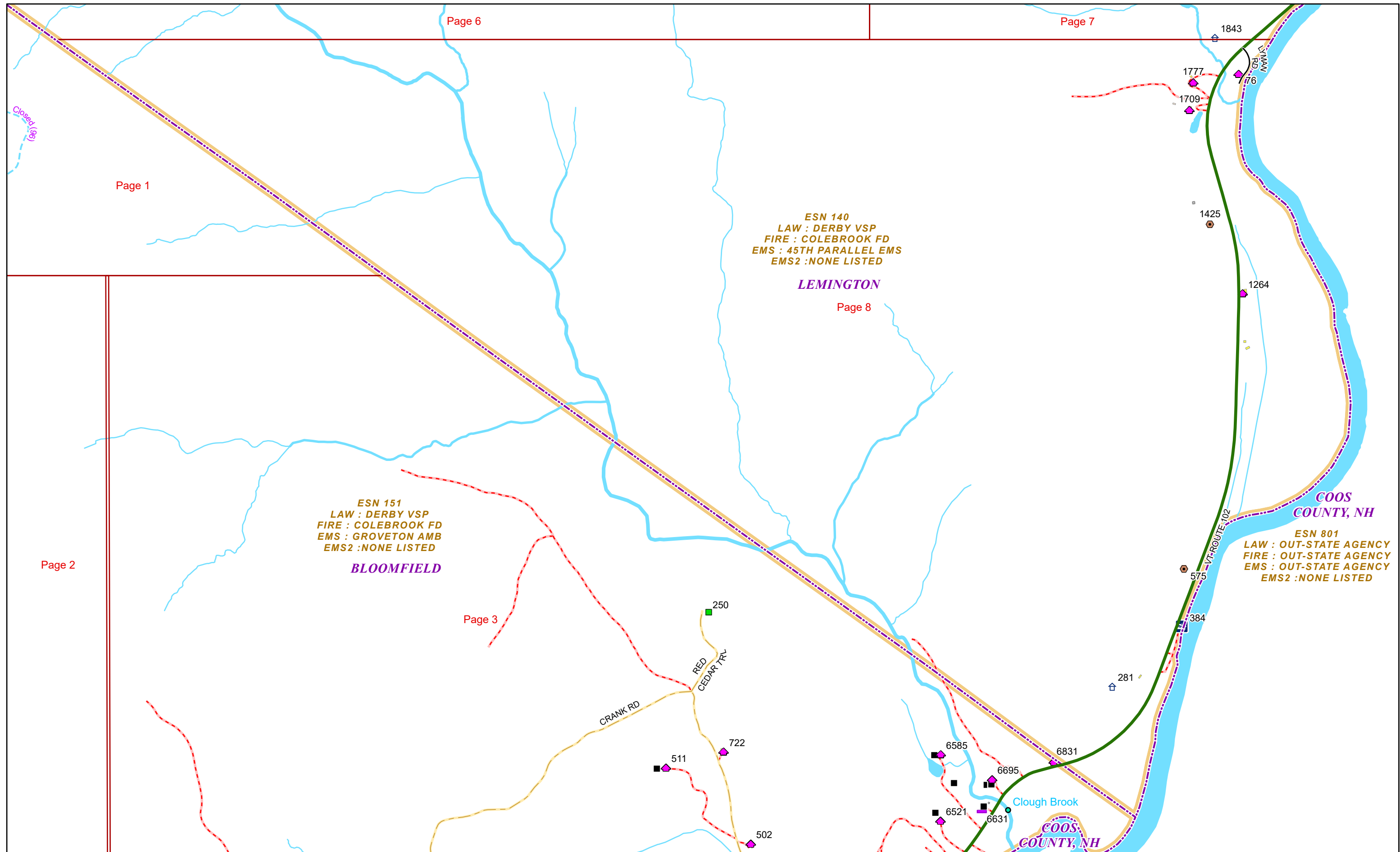


0 0.15 0.3 0.6 Miles 1 inch equals 833 feet

5/24/2024

LEMINGTON

Page: 7



Page 6

Page 7

Page 1

ESN 140
LAW : DERBY VSP
FIRE : COLEBROOK FD
EMS : 45TH PARALLEL EMS
EMS2 : NONE LISTED

LEMINGTON

Page 8

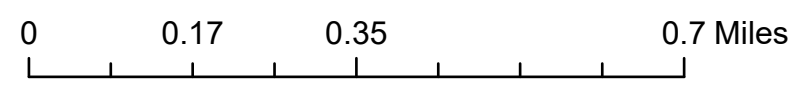
ESN 151
LAW : DERBY VSP
FIRE : COLEBROOK FD
EMS : GROVETON AMB
EMS2 : NONE LISTED

BLOOMFIELD

ESN 801
LAW : OUT-STATE AGENCY
FIRE : OUT-STATE AGENCY
EMS : OUT-STATE AGENCY
EMS2 : NONE LISTED

COOS COUNTY, NH

COOS COUNTY, NH



1 inch equals 1,083 feet

5/24/2024

LEMINGTON

Page: 8