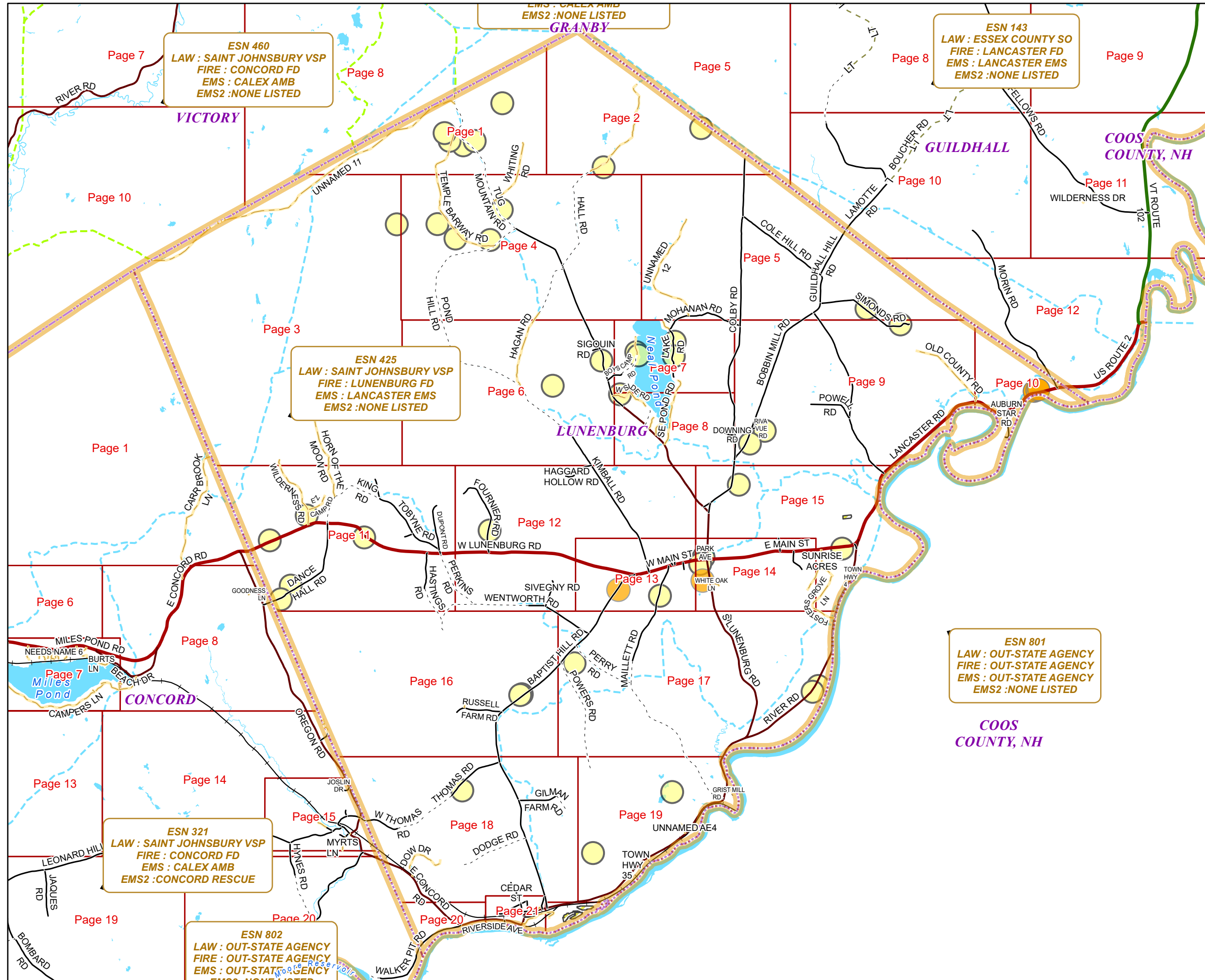


LUNENBURG




E911 Mapbook with GIS Data
 Use constraints: The 911 related data layers (Esites, Landmarks, Roads, Driveways, Footprints, Atlas Sheets, ESZ, etc.) were developed and designed for 911 purposes only. The user should understand that the nature of the 911 data layers means they are never complete. Each municipal government is responsible for maintenance of the 911 database. Other data (non-911 related) used in the Vermont 911 Mapbook is acquired from the Vermont Center for Geographic Information (VCGI) (vcgi.vermont.gov) and other Vermont organizations.

Disclaimer:
 This Vermont 911 Mapbook and Public GIS data is for general reference only. Data layers that appear on the map may or may not be accurate, current, or otherwise reliable. The Enhanced 911 Board and the State of Vermont make no representations of any kind, including but not limited to the warranties of merchantability or fitness for a particular use, nor are any such warranties to be implied with respect to the GIS data and Mapbook.

For questions/updates, contact:
 Vermont Enhanced 911 Board
 6 Baldwin St – 2nd Floor
 Montpelier VT 05633-7960

Phone: 802-828-4911
 Email: e911.info@vermont.gov
 Web site: e911.vermont.gov

5/24/2024



Legend

Roads

-  Interstate Highway
-  US Highway
-  State Highway
-  Town Highway Class 1
-  Town Highway Class 2
-  Town Highway Class 3
-  Town Highway Class 4
-  Private
-  Driveway
-  Discontinued Road
-  Legal Trail
-  Ferry
-  Military - no public access
-  National Forest Highway
-  State Forest Highway
-  Proposed

Building Footprints

Generalized Category

-  Accessory Building
-  Commercial
-  Community/Recreational
-  Development
-  Educational
-  Emergency Service
-  Farm
-  Governmental
-  House of Worship
-  Industrial
-  Medical
-  Mix Use
-  Multi-Residential
-  Single Residential
-  Transportation
-  Other
-  Utility

Area Footprints

-  Airport
-  Solar Field
-  Alpine Trail Easiest
-  Alpine Trail Intermediate
-  Alpine Trail Advanced
-  Alpine Trail Expert
-  Alpine Glade Marked
-  Alpine Glade Not Marked
-  Farm
-  Golf Course
-  Other/Cemetery
-  Park
-  Quarry
-  Shopping Center
-  Stadium/Arena

Hydrants

-  Municipal Hydrant
-  Private Hydrant
-  Pressurized Hydrant
-  Drafting Site
-  Dry Hydrant




Landmark

-  Landmark

Trails

-  Undefined
-  ATV Trail
-  Bike Path
-  Hiking Trail
-  Mountain Bike Trail
-  Multi-Use Trail Motorized
-  Multi-Use Trail Non-Motorized
-  Ski Trail
-  Snowmobile Trail

Boundaries

-  Town Line
-  Emergency Service Zone (ESZ)
-  Atlas Page



























Addressing Error





























-  Orange - Duplicated Addressed Building
-  Yellow - Unnumbered Building





























Legend





























ESITES




























SITETYPE

-  **COMMERCIAL
-  **CULTURAL
-  **EDUCATIONAL
-  **GOVERNMENT
-  **INDUSTRIAL
-  **OTHER COMMERCIAL
-  **PUBLIC GATHERING
-  **UTILITY
-  ABANDONED
-  ACCESS POINT
-  ACCESSORY BARN
-  ACCESSORY BUILDING
-  AIR SUPPORT / MAINTENANCE FACILITY
-  AIR TRAFFIC CONTROL CENTER / COMMAND CENTER
-  AIRPORT TERMINAL
-  AMBULANCE SERVICE
-  AUDITORIUM / CONCERT HALL / THEATER / OPERA HOUSE
-  BANK
-  BOAT RAMP / DOCK
-  BORDER CROSSING
-  BORDER PATROL
-  BREWERY
-  BUS STATION / DISPATCH FACILITY
-  CAMP
-  CAMPGROUND
-  CEMETERY

-  CITY / TOWN HALL
-  COAST GUARD
-  COLLEGE / UNIVERSITY
-  COMMERCIAL CONSTRUCTION SERVICE
-  COMMERCIAL FARM
-  COMMERCIAL GARAGE
-  COMMERCIAL W/RESIDENCE
-  COMMUNICATION BOX
-  COMMUNICATION TOWER
-  COMMUNITY / RECREATION FACILITY
-  CONDOMINIUM
-  COURT HOUSE
-  CUSTOMS SERVICE
-  DAY CARE FACILITY
-  DEVELOPMENT SITE
-  EBS TOWER
-  EMERGENCY PHONE / CALLBOX
-  FAIR / EXHIBITION/ RODEO GROUNDS
-  FERRY TERMINAL / DISPATCH FACILITY
-  FIRE STATION
-  FISH FARM / HATCHERY
-  FITNESS FACILITY
-  FOOD DISTRIBUTION CENTER
-  GAS STATION
-  GATED W/BUILDING
-  GATED W/O BUILDING
-  GOLF COURSE
-  GRAVEL PIT / QUARRY / MINE

-  GREENHOUSE / NURSERY
-  GROCERY STORE
-  HARBOR / MARINA
-  HAZARDOUS MATERIALS FACILITY
-  HAZARDOUS STORAGE FACILITY
-  HEALTH CLINIC
-  HELIPAD / HELIPORT / HELISPOT
-  HISTORIC SITE / POINT OF INTEREST
-  HOSPITAL / MEDICAL CENTER
-  HOUSE OF WORSHIP
-  HYDROELECTRIC FACILITY
-  ICE ARENA
-  INSTITUTIONAL RESIDENCE / DORM / BARRACKS
-  LANDFILL
-  LAW ENFORCEMENT
-  LIBRARY
-  LODGING B&B / HOTEL / MOTEL / INN
-  LOOKOUT TOWER
-  LUMBER MILL / SAW MILL
-  MANUFACTURING FACILITY
-  MOBILE HOME
-  MORGUE
-  MULTI-FAMILY DWELLING
-  MUSEUM
-  NATIONAL GUARD /
-  NUCLEAR FACILITY
-  NURSING HOME / LONG TERM CARE
-  OFFICE BUILDING

-  OIL / GAS FACILITY
-  OTHER
-  OTHER RESIDENTIAL
-  OUTPATIENT CLINIC
-  PARK AND RIDE / COMMUTER
-  PHARMACY
-  PICNIC AREA
-  POST OFFICE
-  PRISON / CORRECTIONAL FACILITY
-  PRIVATE AND EXPRESS SHIPPING FACILITY
-  PSAP
-  PUBLIC BEACH
-  PUBLIC TELEPHONE
-  PUBLIC WATER SUPPLY INTAKE
-  PUBLIC WATER SUPPLY WELL
-  PUMP STATION
-  RACE TRACK / DRAGSTRIP
-  RAILROAD STATION
-  RESIDENTIAL FARM
-  REST STOP / ROADSIDE PARK
-  RESTAURANT
-  RETAIL FACILITY
-  RV HOOKUP
-  SCHOOL K / 12
-  SEASONAL HOME
-  SHOOTING RANGE
-  SINGLE FAMILY DWELLING
-  SKI AREA / ALPINE

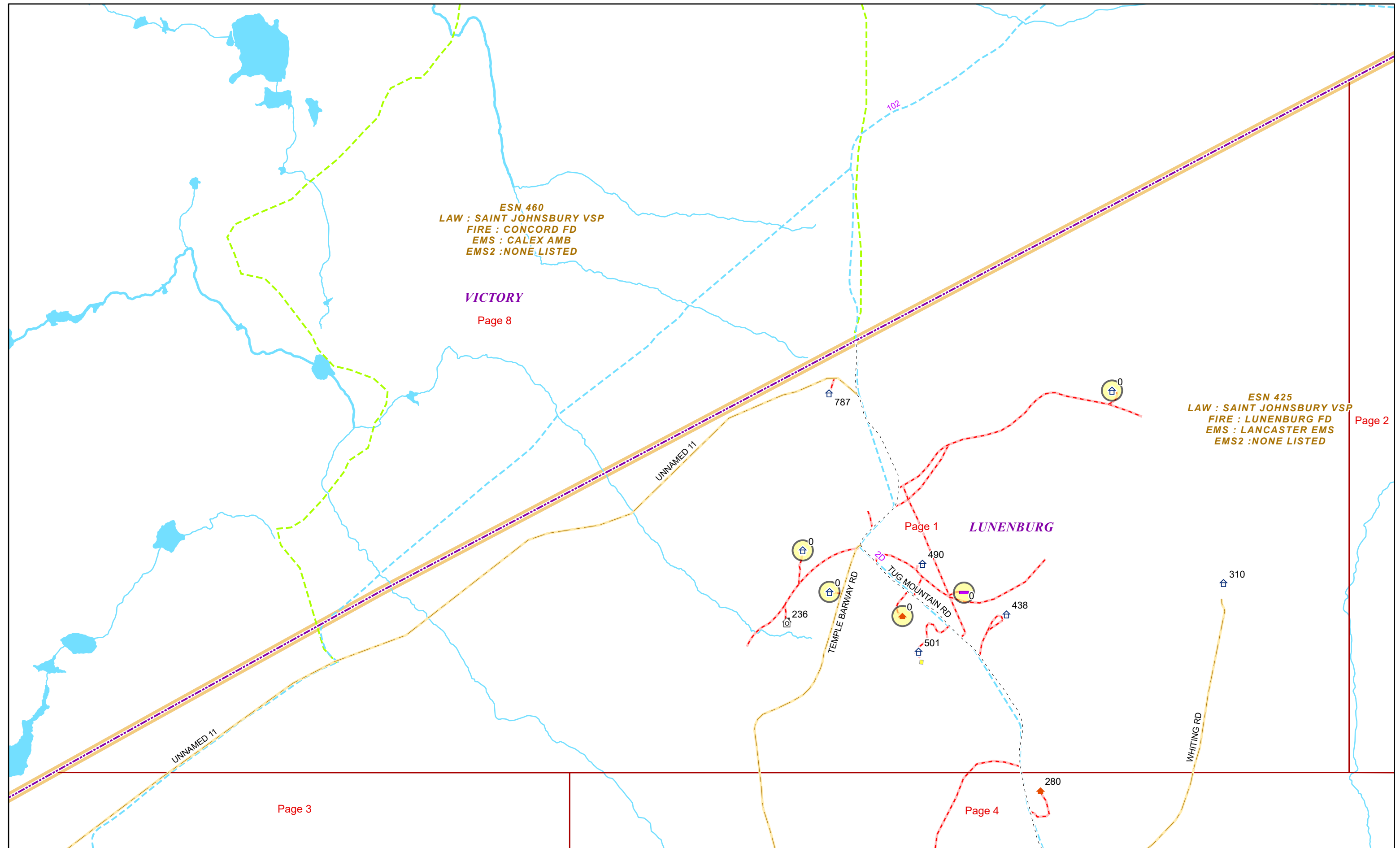
-  SOLAR FACILITY
-  SPORTS ARENA /
-  STATE CAPITOL
-  STATE GARAGE
-  STATE GOVERNMENT FACILITY
-  STATE PARK
-  STORAGE UNITS
-  SUBSTATION
-  SUGARHOUSE
-  TEMPORARY STRUCTURE
-  TOWN GARAGE
-  TOWN OFFICE
-  TRAILHEAD
-  TRANSFER STATION
-  UNKNOWN
-  US FOREST FACILITY
-  US GOVERNMENT FACILITY
-  UTILITY POLE W/PHONE
-  VETERINARY HOSPITAL / CLINIC
-  VISITOR / INFORMATION CENTER
-  WAREHOUSE
-  WASTE / BIOMASS FACILITY
-  WASTEWATER TREATMENT PLANT
-  WATER TANK
-  WATER TOWER
-  WIND FACILITY / WIND TOWER
-  YOUTH CAMP

LUNENBURG Road Name Index

ROAD NAME	PAGE(S)
ANNIE DR	16
AUBURN STAR RD	10
BAPTIST HILL RD	13,16,17,18,20,21
BEECH ST	21
BOBBIN MILL RD	5,8,9,14,15
BOYS CAMP RD	6,7
BRG HILL RD	21
CAMPBELL RD	14,15
CEDAR ST	18,21
CHURCH ST	21
COLBY RD	2,5,7,8,9
COLE HILL RD	5
COMMERCIAL AVE	20,21
COVEY RD	13
CREAMERY RD	13
DANCE HALL RD	11
DODGE RD	18
DONYO RD	16
DOW DR	18
DOWNING RD	8,9
DUPONT RD	11
E CONCORD RD	18,20
E MAIN ST	14,15
ELM ST	21
EZ CAMP RD	11
FOSTERS GROVE LN	14,15,17
FOURNIER RD	12
GILMAN FARM RD	18
GRIST MILL RD	19
GUILDHALL HILL RD	5
HAGAN RD	4,6
HAGGARD HOLLOW RD	6,12
HALL RD	2,4
HASTINGS RD	11,16

ROAD NAME	PAGE(S)
HORN OF THE MOON RD	3,11
JEFFERSON AVE	21
JOHNNY CAKE AVE	13
KIMBALL RD	6,12,13
KING RD	11
LAKE RD	7
LANCASTER RD	9,10,15
MAILLETT RD	13,17,19
MCLAUGHLIN RD	8
MOHANAN RD	5,7,9
MORIN RD	10
NEAL POND ACCESS RD	8
OLD COUNTY RD	9,10
PARISH ST	21
PARK AVE	14
PERKINS RD	11,12
PERRY RD	17
POND HILL RD	4,6,8,12,15
POWELL RD	9
POWERS RD	17,19
RIVA VUE RD	9
RIVER RD	15,17,18,19,20
RIVERSIDE AVE	20,21
RUSSELL FARM RD	16
S LUNENBURG RD	14,17
SE POND RD	7,8
SIGOUIN RD	6
SIMONDS RD	5,9
SIVEGNY RD	12
STAGECOACH RD	11
STODDARD RD	7
SUNRISE ACRES	14,15
TEMPLE BARWAY RD	1,4
THOMAS RD	18

ROAD NAME	PAGE(S)
TOBYNE RD	11
TOWN HWY 35	19
TOWN HWY 4	15
TRANSFER STATION RD	14
TREATMENT PLANT RD	20,21
TUG MOUNTAIN RD	1,4
UNNAMED 11	1,3
UNNAMED 12	5
UNNAMED AE4	19
VENHEIM RD	11
W LUNENBURG RD	11,12,13
W MAIN ST	13,14
W SIDE RD	6,7,8
W THOMAS RD	18
WALKER PIT RD	20
WASHINGTON AVE	21
WENTWORTH RD	11,12,16,17
WHITE OAK LN	14
WHITING RD	1,4
WILDERNESS RD	3,11
WILLSON RD	8



ESN 460
LAW : SAINT JOHNSBURY VSP
FIRE : CONCORD FD
EMS : CALEX AMB
EMS2 : NONE LISTED

VICTORY
Page 8

ESN 425
LAW : SAINT JOHNSBURY VSP
FIRE : LUNENBURG FD
EMS : LANCASTER EMS
EMS2 : NONE LISTED


Page 2

LUNENBURG

Page 1

Page 3

Page 4



5/24/2024

LUNENBURG

Page: 1

ESN 460
LAW : SAINT JOHNSBURY VSP
FIRE : CONCORD FD
EMS : CALEX AMB
EMS2 : NONE LISTED
VICTORY
Page 8

Page 9
GRANBY

GUILDHALL

Page 5

ESN 143
LAW : ESSEX COUNTY SO
FIRE : LANCASTER FD
EMS : LANCASTER EMS
EMS2 : NONE LISTED

ESN 425
LAW : SAINT JOHNSBURY VSP
FIRE : LUNENBURG FD
EMS : LANCASTER EMS
EMS2 : NONE LISTED

LUNENBURG


Page 2

Page 1

1153
1108
1010
979
955
928
877

HALL RD

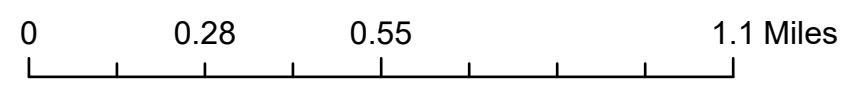
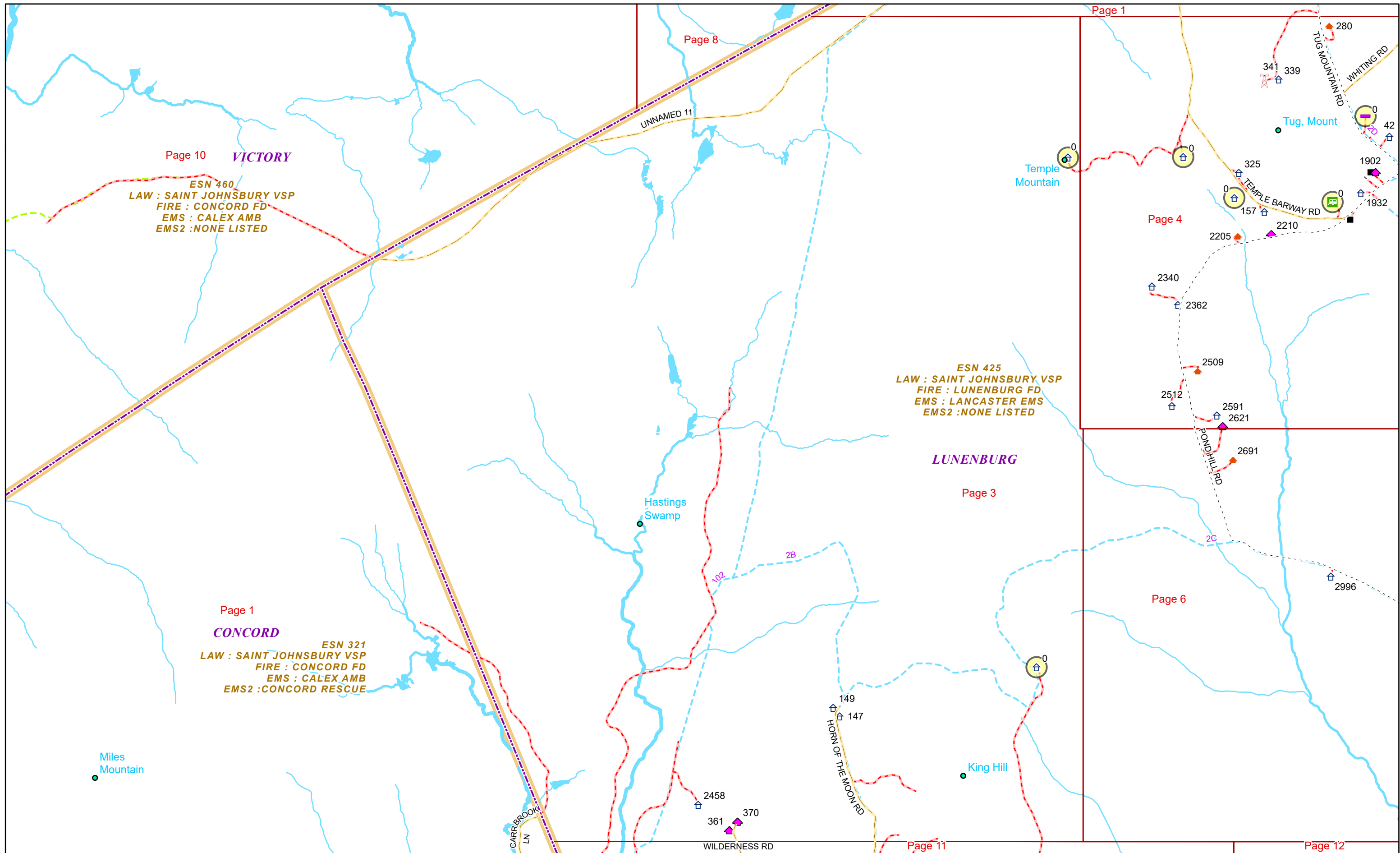
1565
1564
1500
1495
1478



5/24/2024

LUNENBURG

Page: 2


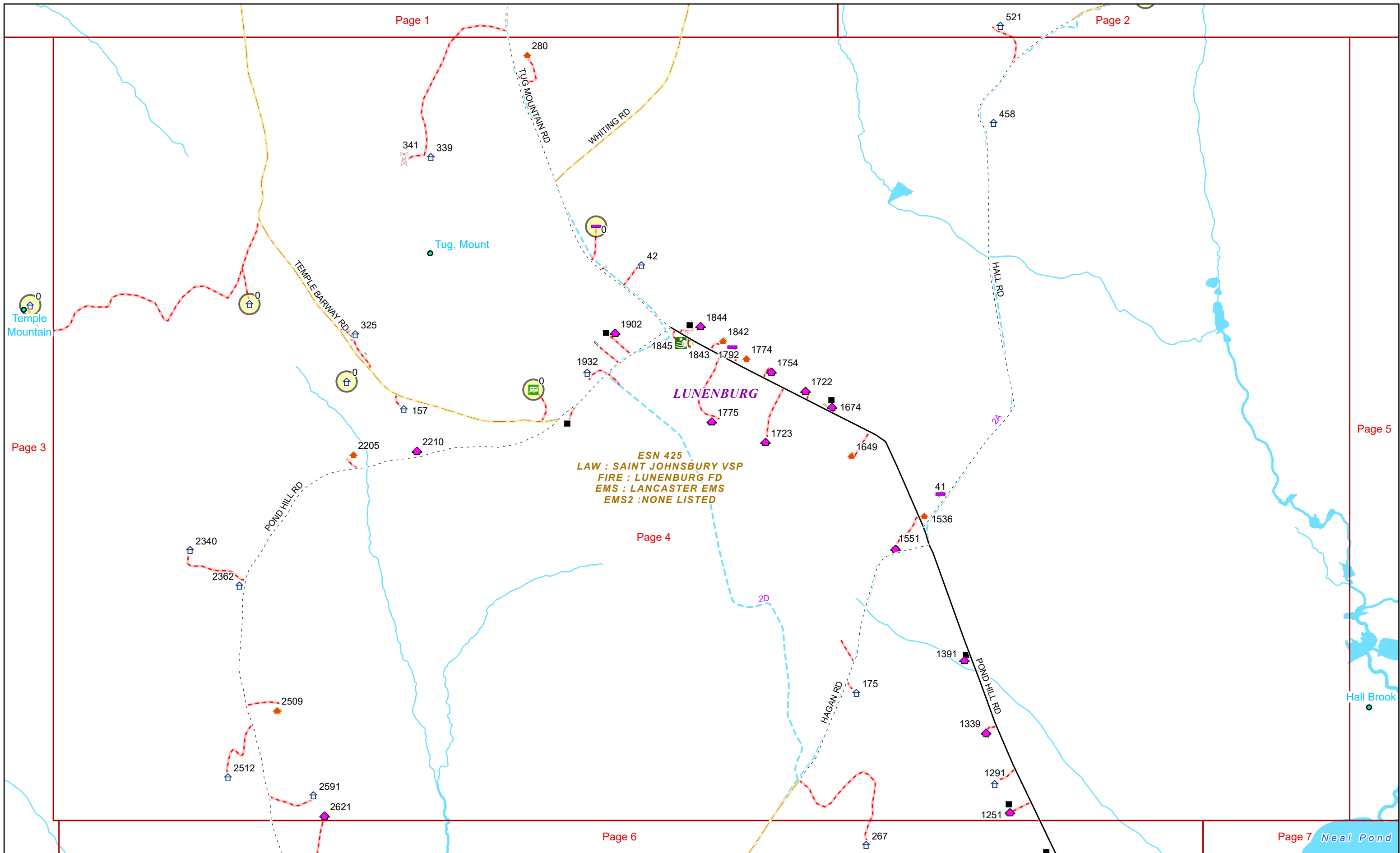


1 inch equals 1,583 feet

5/24/2024

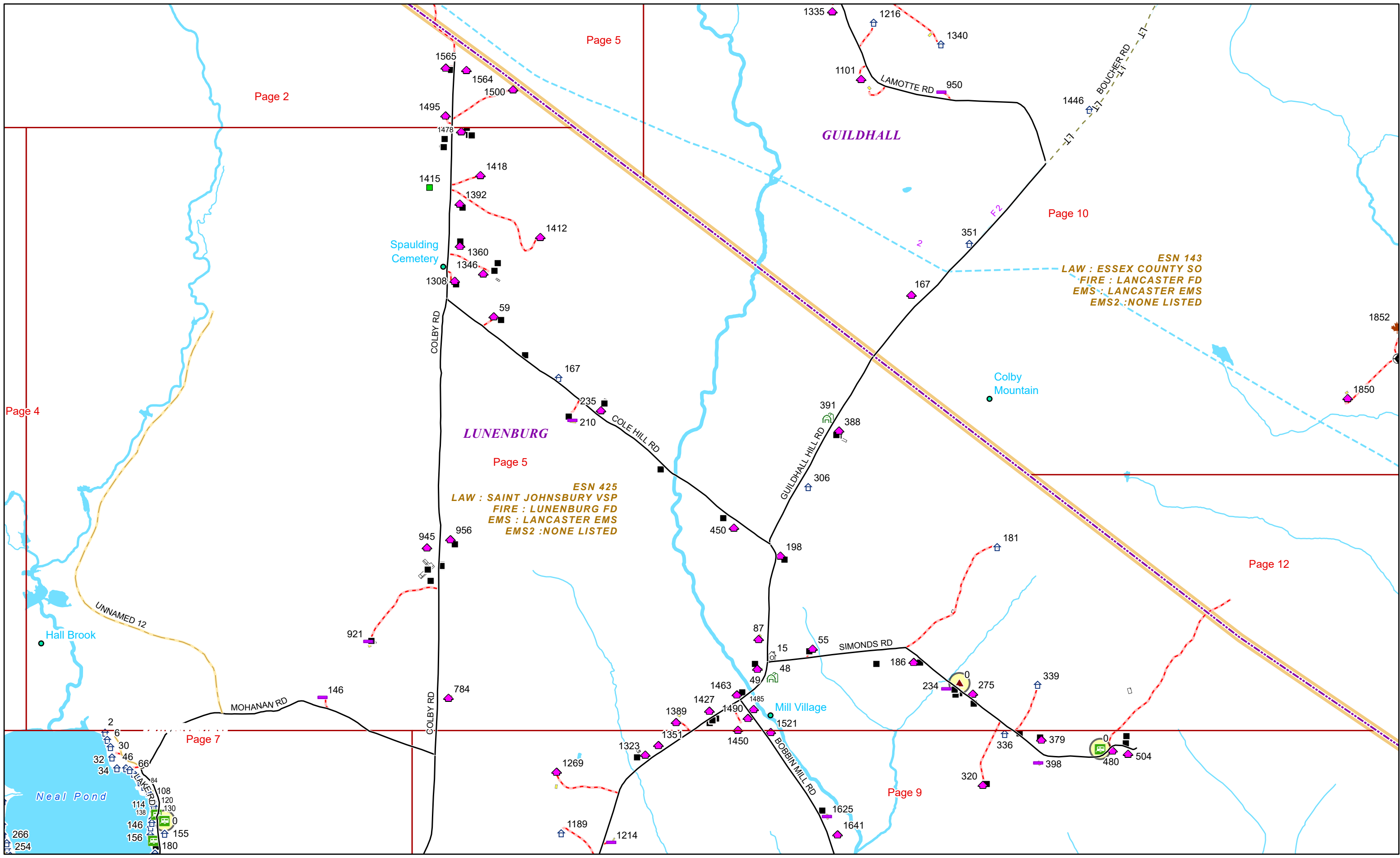
LUNENBURG

Page: 3



5/24/2024

LUNENBURG



Page 2

Page 5

Page 10

Page 4

Page 5

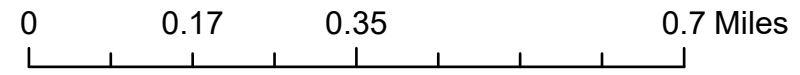
Page 12

Page 7

Page 9

ESN 425
 LAW : SAINT JOHNSBURY VSP
 FIRE : LUNENBURG FD
 EMS : LANCASTER EMS
 EMS2 : NONE LISTED

ESN 143
 LAW : ESSEX COUNTY SO
 FIRE : LANCASTER FD
 EMS : LANCASTER EMS
 EMS2 : NONE LISTED

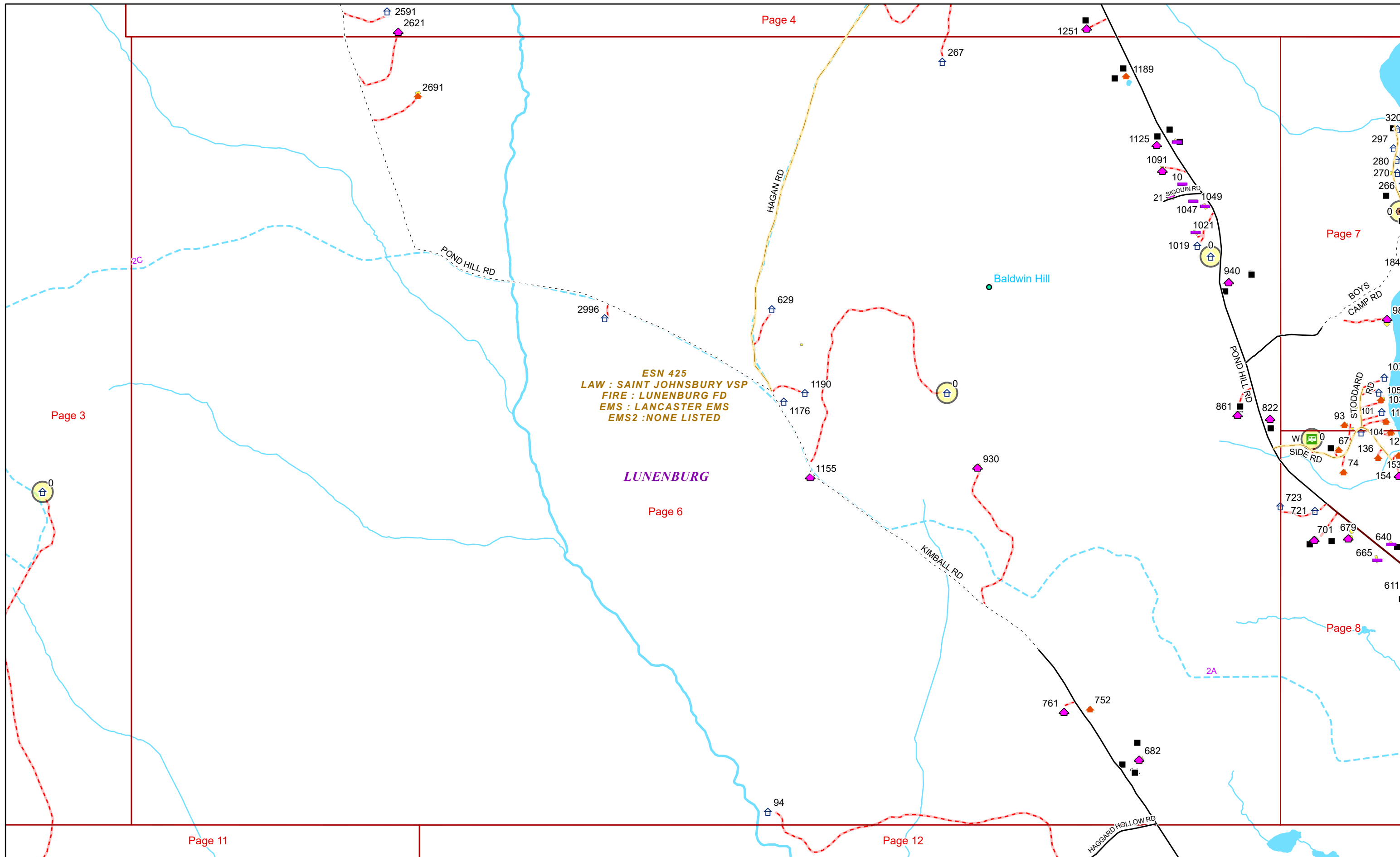


1 inch equals 1,083 feet

5/24/2024

LUNENBURG

Page: 5



Page 3

Page 4

Page 7

Page 6

Page 8

Page 11

Page 12

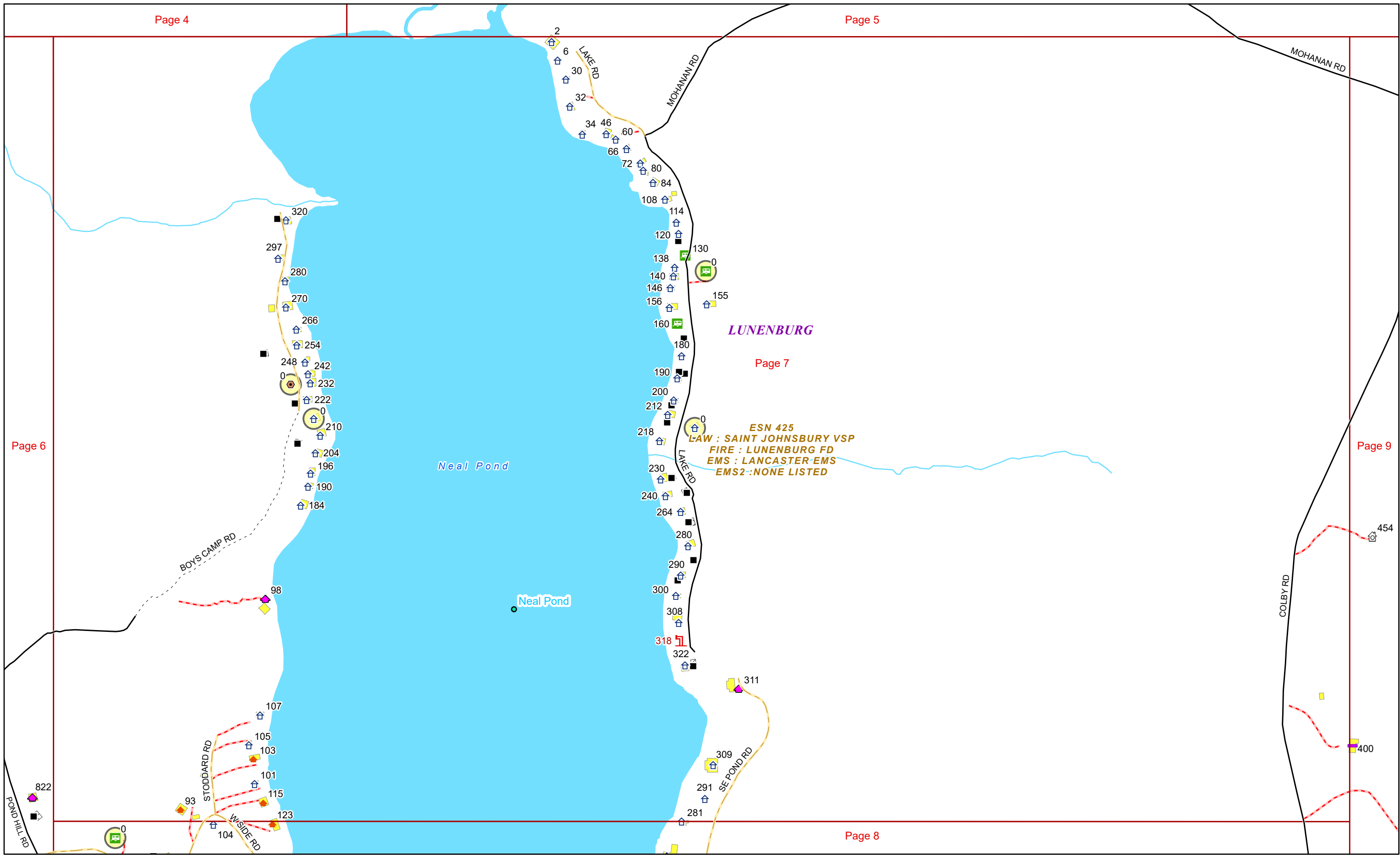


0 0.15 0.3 0.6 Miles 1 inch equals 833 feet

5/24/2024

LUNENBURG


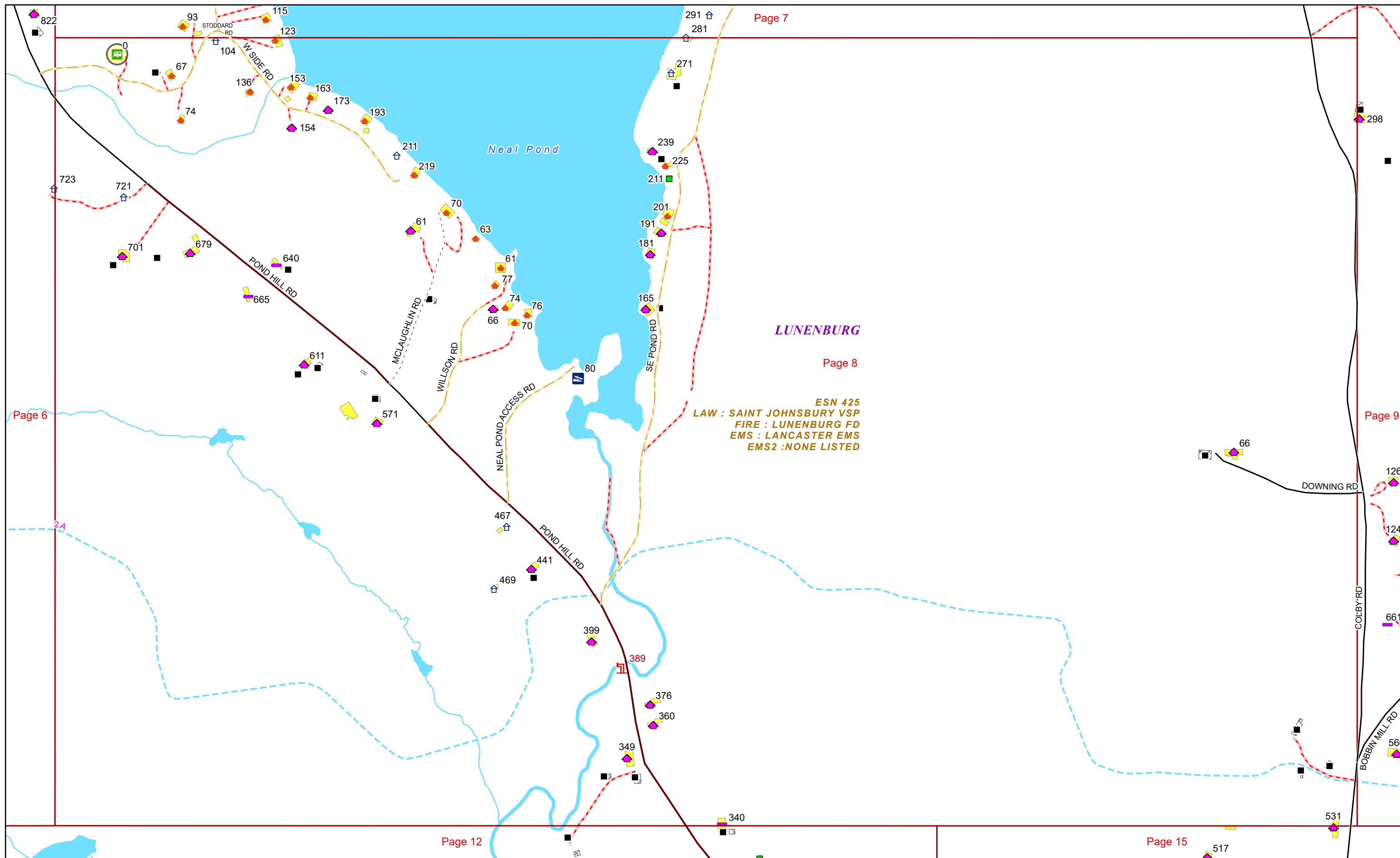
Page: 6

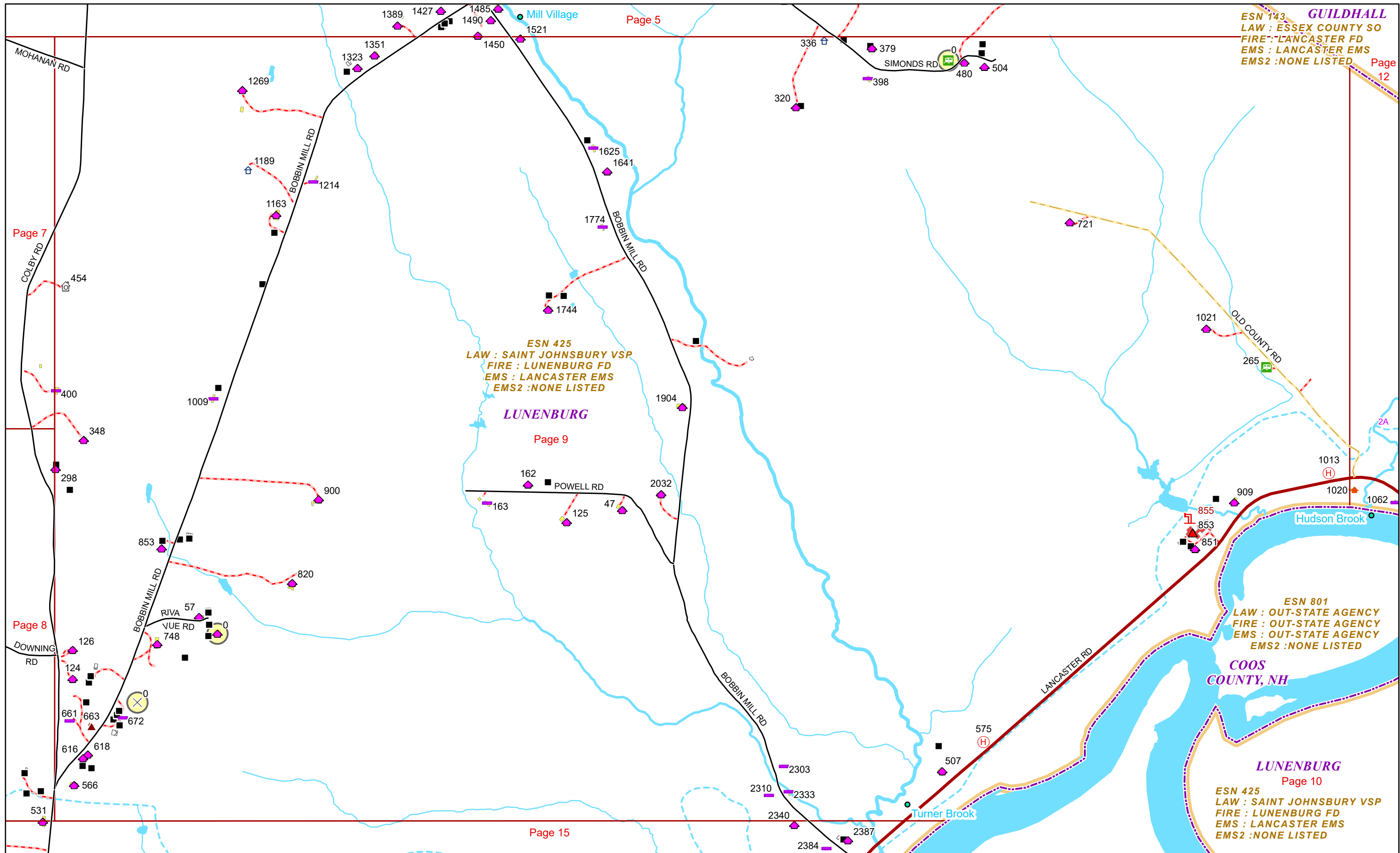


0 0.07 0.15 0.3 Miles 1 inch equals 417 feet

5/24/2024

LUNENBURG





ESN 143 **GUILDHALL**
 LAW : ESSEX COUNTY SO
 FIRE : LANCASTER FD
 EMS : LANCASTER EMS
 EMS2 : NONE LISTED

ESN 425
 LAW : SAINT JOHNSBURY VSP
 FIRE : LUNENBURG FD
 EMS : LANCASTER EMS
 EMS2 : NONE LISTED

ESN 801
 LAW : OUT-STATE AGENCY
 FIRE : OUT-STATE AGENCY
 EMS : OUT-STATE AGENCY
 EMS2 : NONE LISTED

LUNENBURG
 Page 10
 ESN 425
 LAW : SAINT JOHNSBURY VSP
 FIRE : LUNENBURG FD
 EMS : LANCASTER EMS
 EMS2 : NONE LISTED

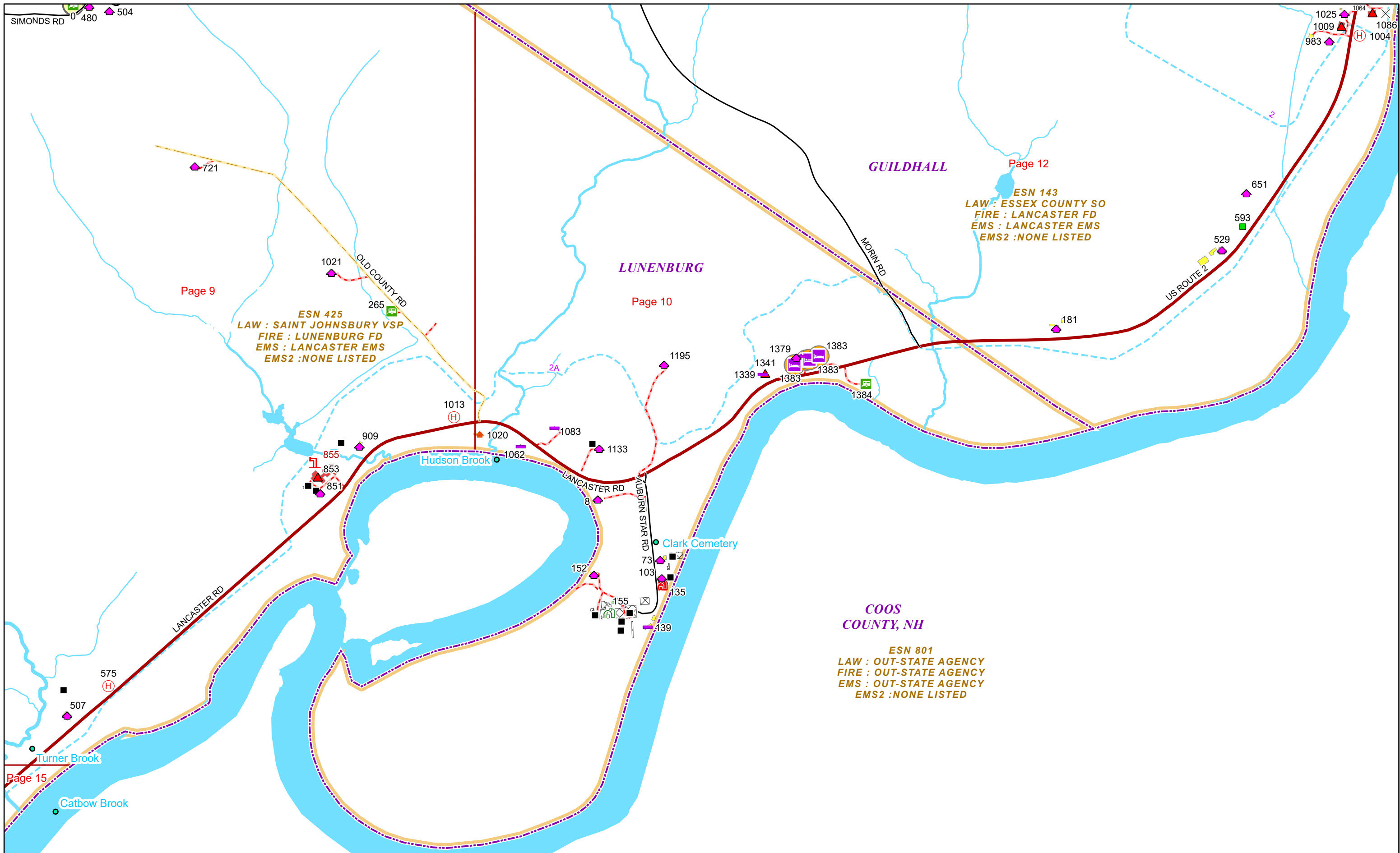


0 0.15 0.3 0.6 Miles 1 inch equals 833 feet

5/24/2024

LUNENBURG

Page: 9



SIMONDS RD 0 480 504

1025 1009 983 1064 1086 1004

721

Page 9

ESN 425
 LAW : SAINT JOHNSBURY VSP
 FIRE : LUNENBURG FD
 EMS : LANCASTER EMS
 EMS2 : NONE LISTED

1021
 OLD COUNTY RD
 265

GUILDHALL

Page 12

ESN 143
 LAW : ESSEX COUNTY SO
 FIRE : LANCASTER FD
 EMS : LANCASTER EMS
 EMS2 : NONE LISTED

651
 593
 529
 US ROUTE 2

LUNENBURG

Page 10

1013 (H)

909
 855
 853
 851

Hudson Brook

1020
 1083
 1133

1195

1379
 1341
 1339
 1383
 1383
 1384

LANCASTER RD

8

AUBURN STAR RD

Clark Cemetery

73
 103

152

155

135

139

COOS
 COUNTY, NH

ESN 801
 LAW : OUT-STATE AGENCY
 FIRE : OUT-STATE AGENCY
 EMS : OUT-STATE AGENCY
 EMS2 : NONE LISTED

575 (H)

507

Turner Brook

Page 15

Catbow Brook


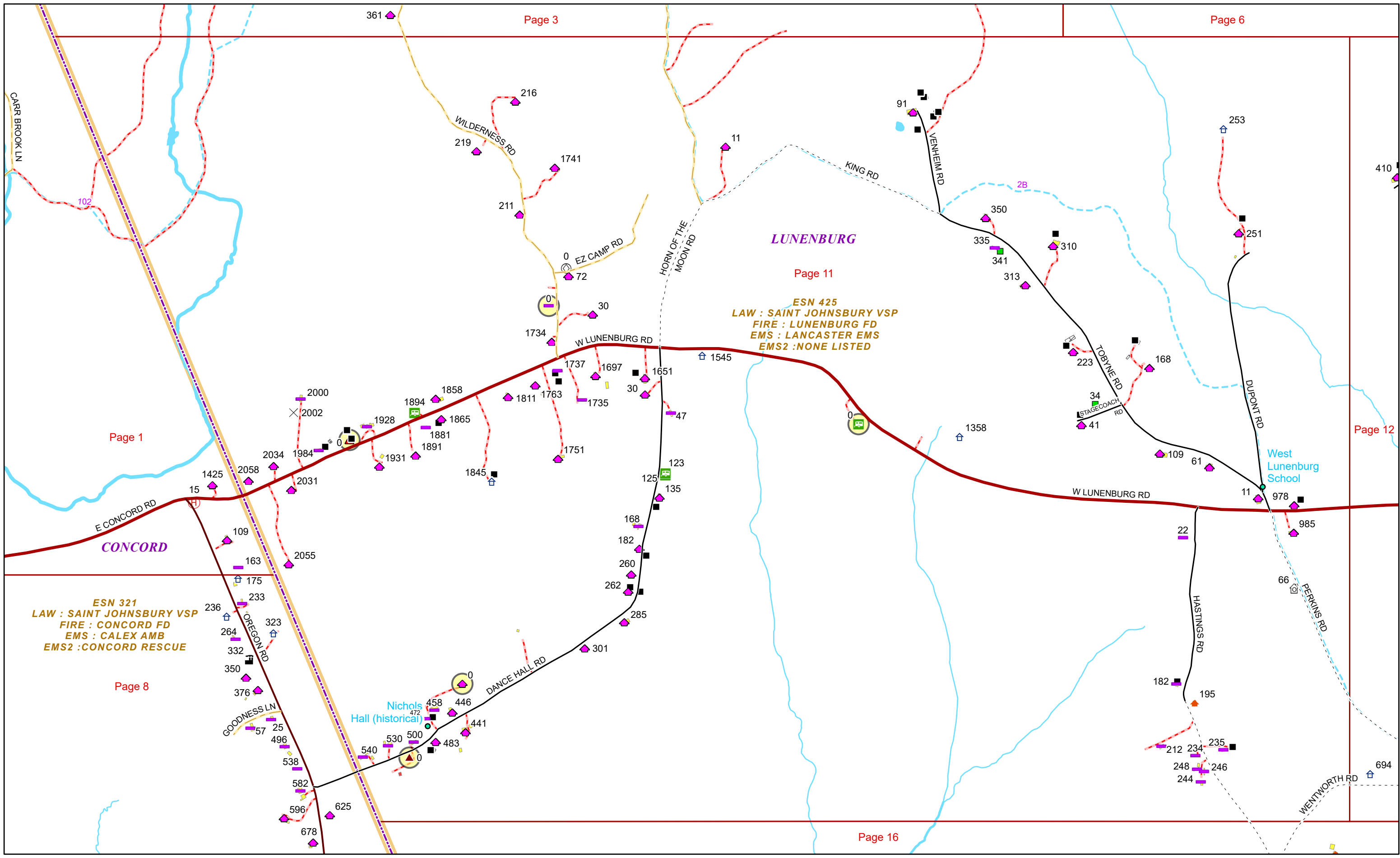


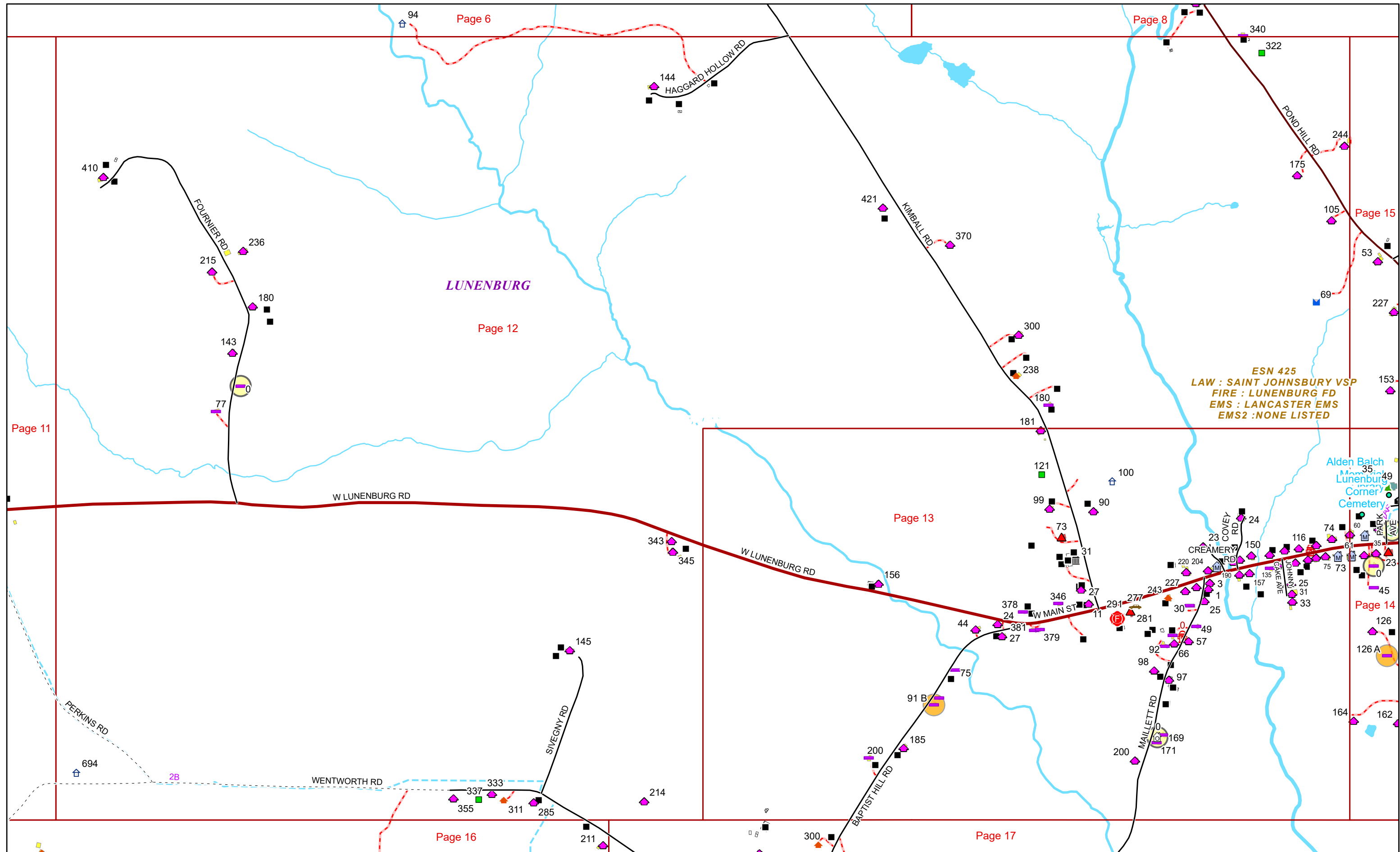
0 0.15 0.3 0.6 Miles 1 inch equals 833 feet

5/24/2024

LUNENBURG


Page: 10





ESN 425
LAW : SAINT JOHNSBURY VSP
FIRE : LUNENBURG FD
EMS : LANCASTER EMS
EMS2 : NONE LISTED

Alden Balch
Lunenburg
Corner
Cemetery

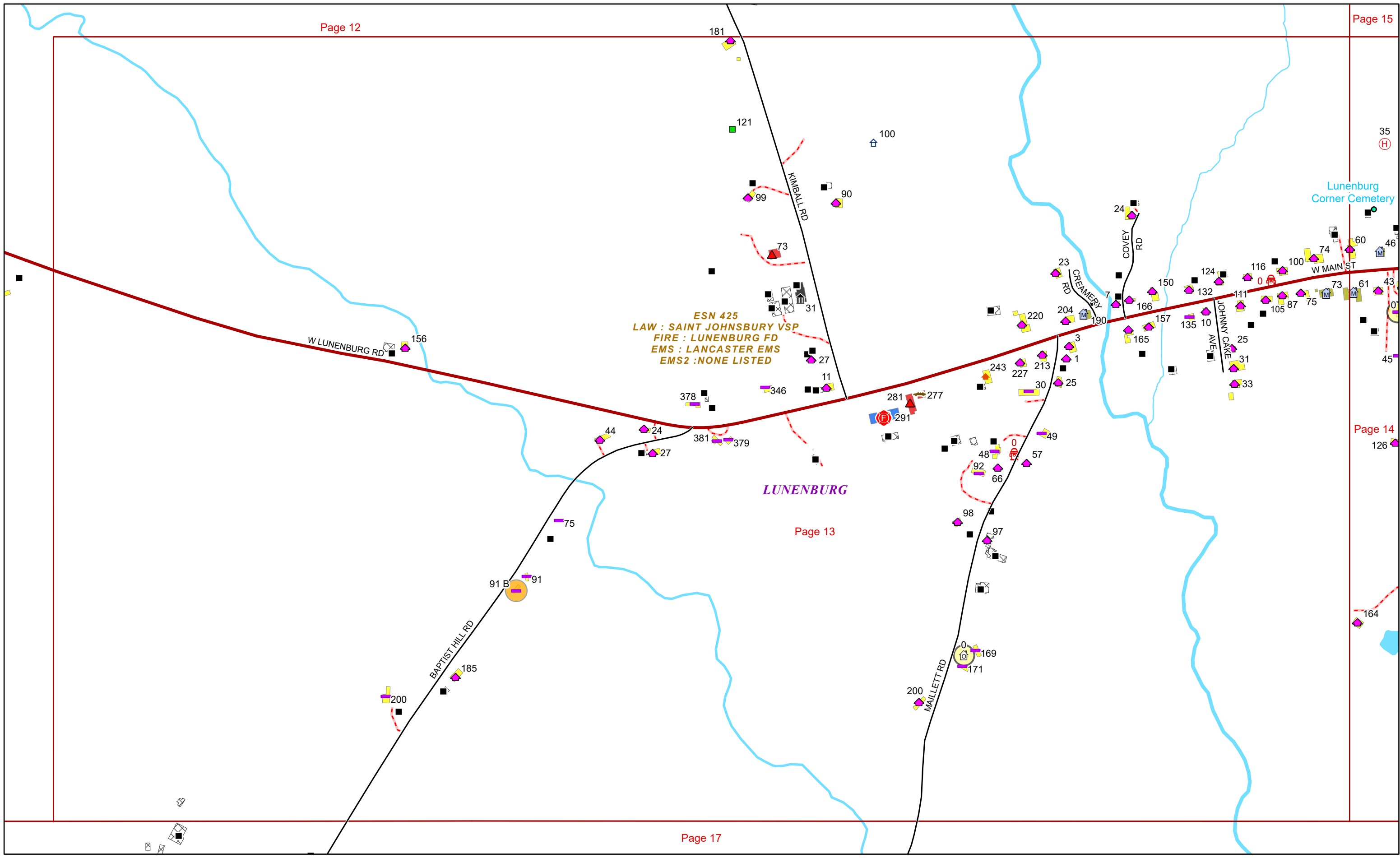


1 inch equals 833 feet

5/24/2024

LUNENBURG


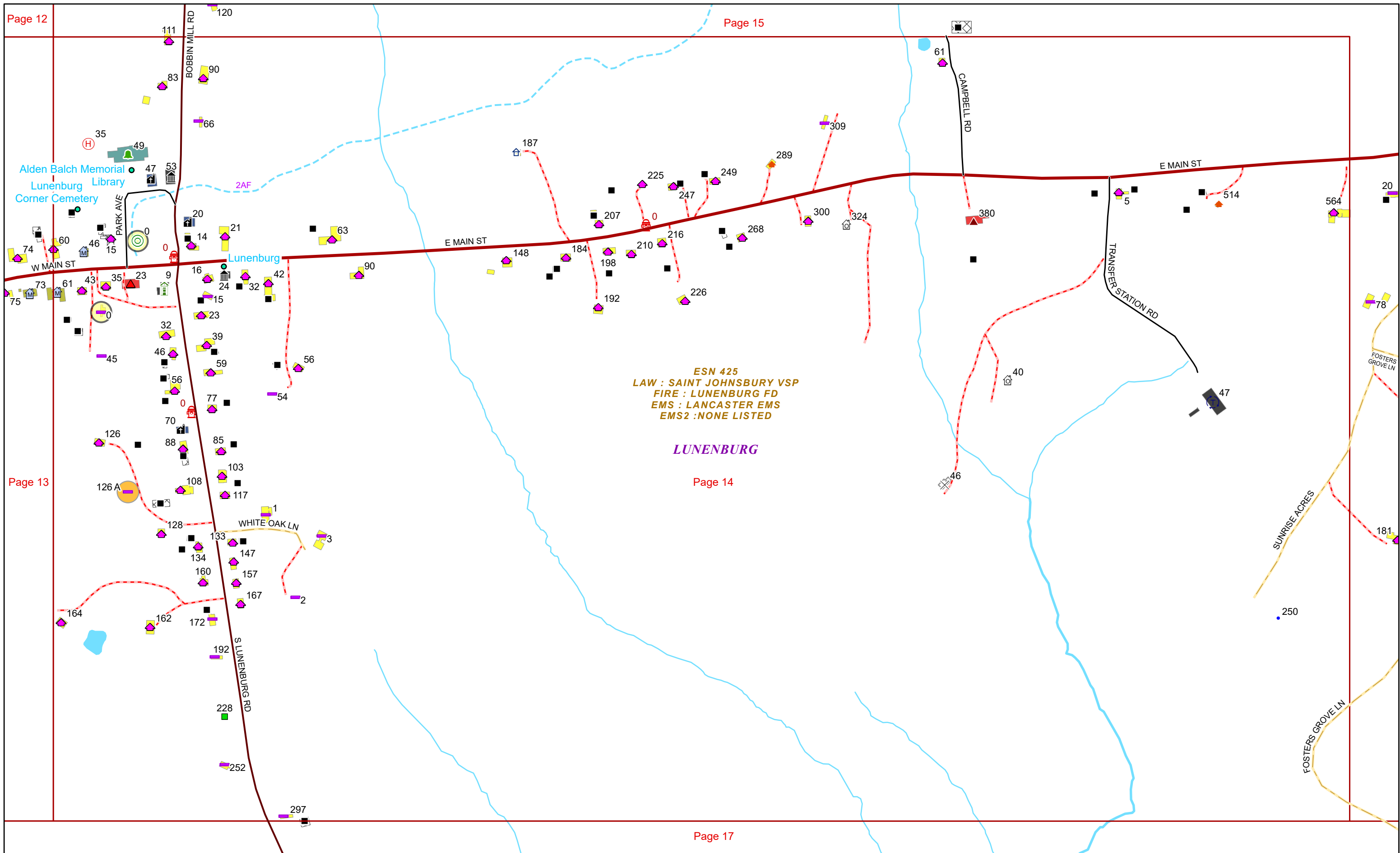
Page: 12

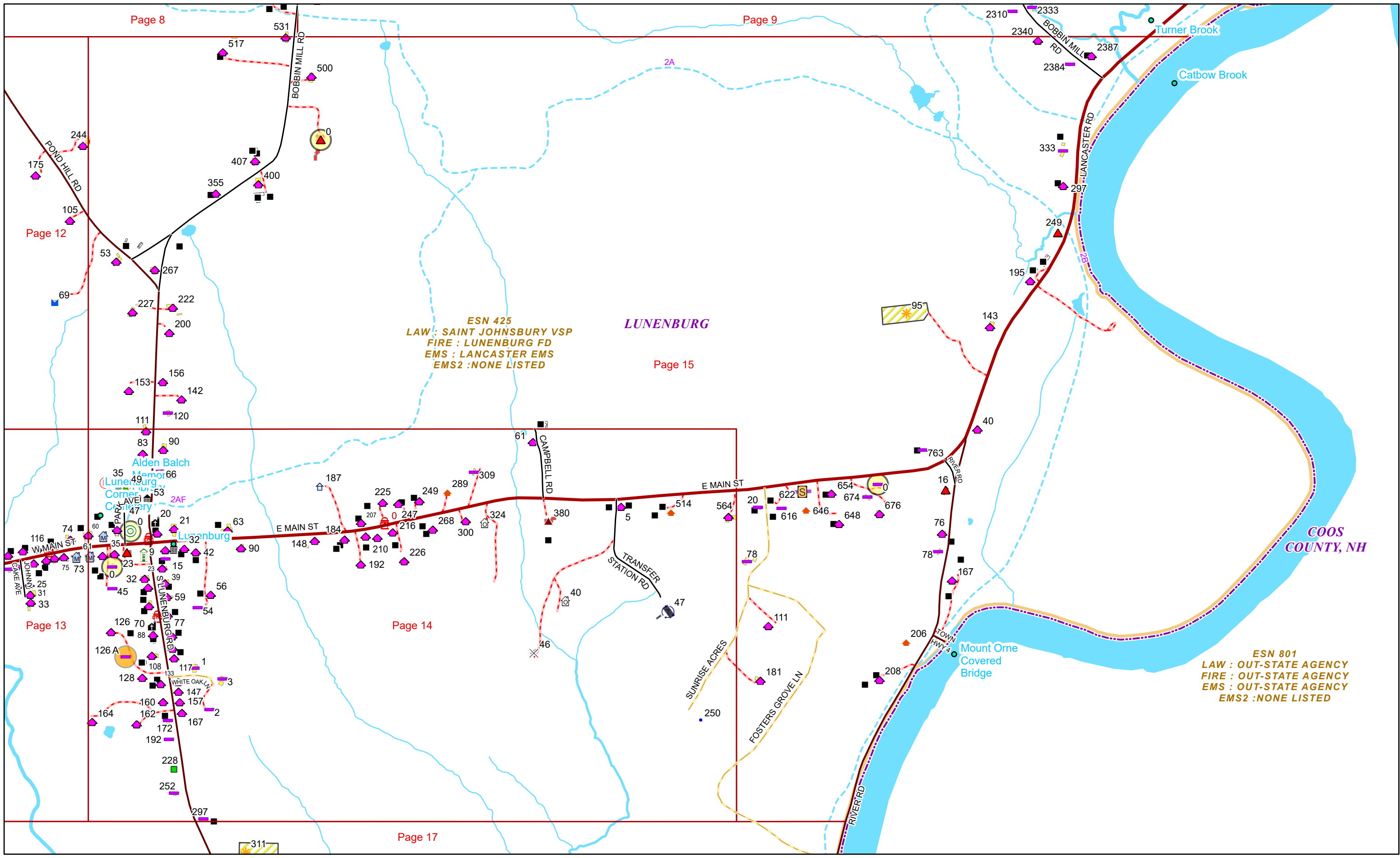


0 0.07 0.15 0.3 Miles 1 inch equals 417 feet

5/24/2024

LUNENBURG





ESN 425
LAW : SAINT JOHNSBURY VSP
FIRE : LUNENBURG FD
EMS : LANCASTER EMS
EMS2 : NONE LISTED

ESN 801
LAW : OUT-STATE AGENCY
FIRE : OUT-STATE AGENCY
EMS : OUT-STATE AGENCY
EMS2 : NONE LISTED

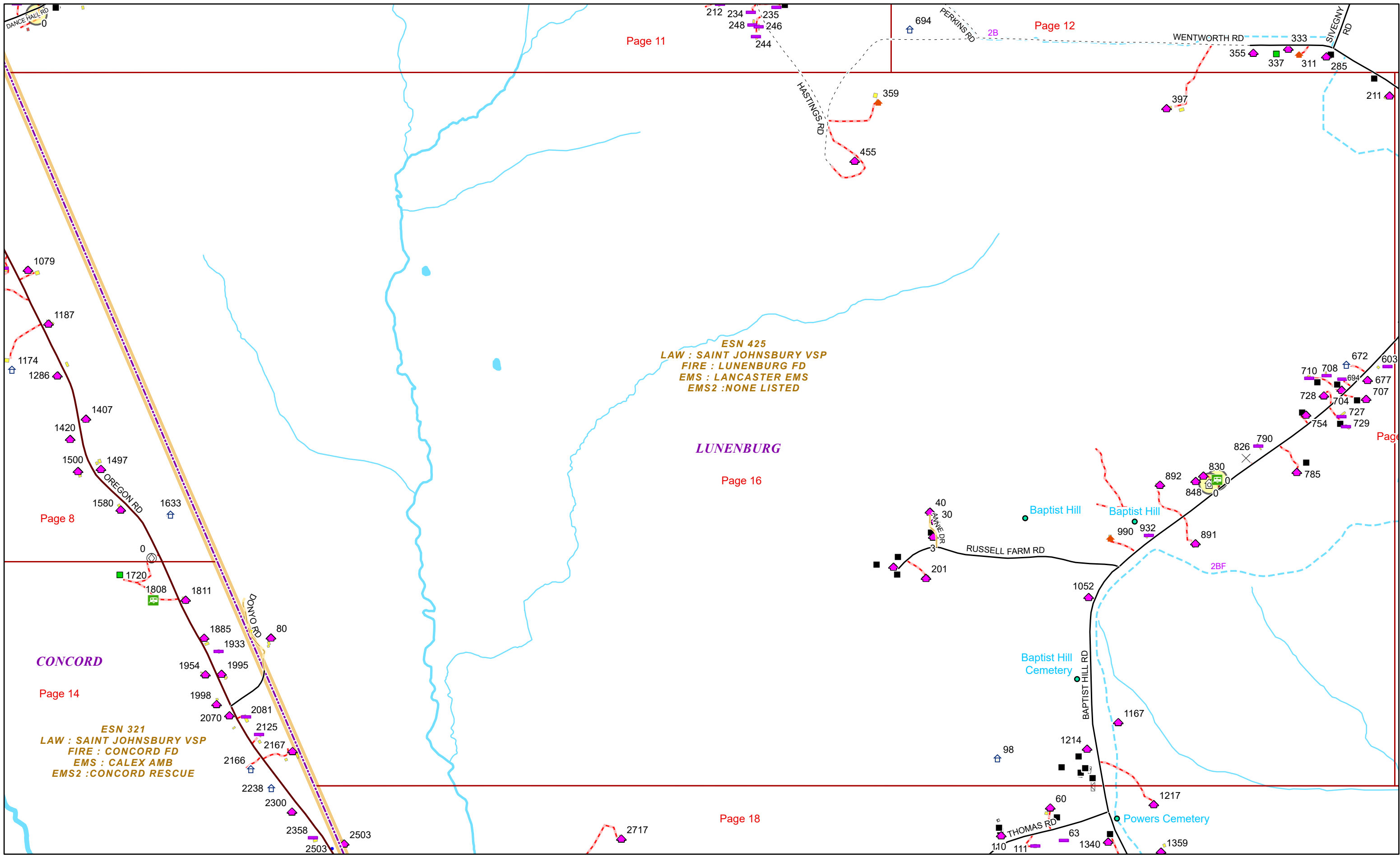


0 0.15 0.3 0.6 Miles 1 inch equals 833 feet

5/24/2024

LUNENBURG

Page: 15



Page 11

Page 12

Page 8

Page 14

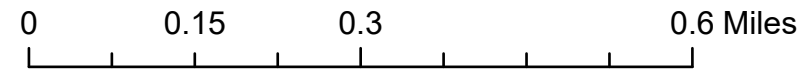
LUNENBURG

Page 16

Page 18

ESN 425
 LAW : SAINT JOHNSBURY VSP
 FIRE : LUNENBURG FD
 EMS : LANCASTER EMS
 EMS2 : NONE LISTED

ESN 321
 LAW : SAINT JOHNSBURY VSP
 FIRE : CONCORD FD
 EMS : CALEX AMB
 EMS2 : CONCORD RESCUE

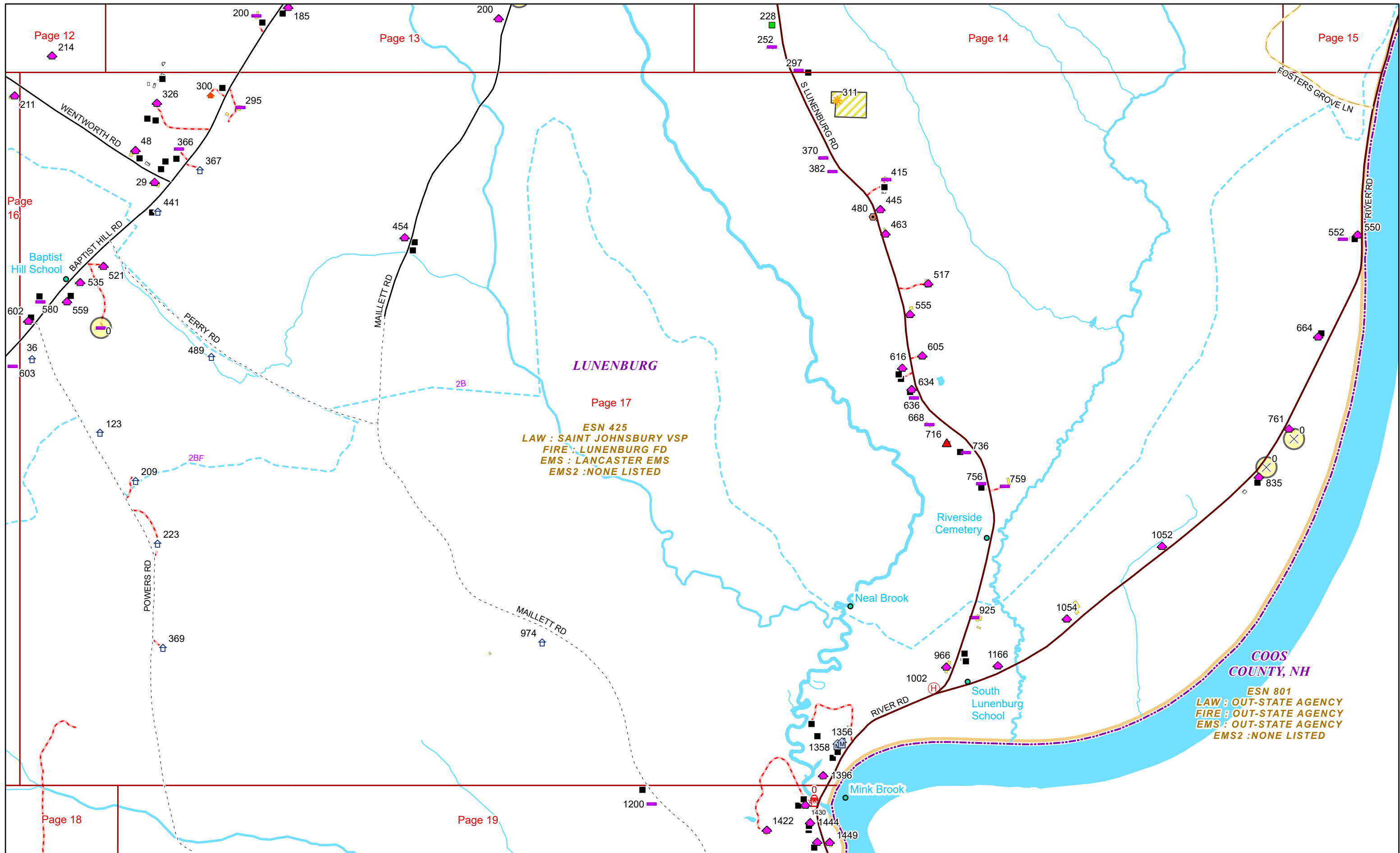


1 inch equals 917 feet

5/24/2024

LUNENBURG

Page: 16



Page 12

Page 13

Page 14

Page 15

Page 16

Page 17

Page 18

Page 19

ESN 425
LAW : SAINT JOHNSBURY VSP
FIRE : LUNENBURG FD
EMS : LANCASTER EMS
EMS2 : NONE LISTED

ESN 801
LAW : OUT-STATE AGENCY
FIRE : OUT-STATE AGENCY
EMS : OUT-STATE AGENCY
EMS2 : NONE LISTED



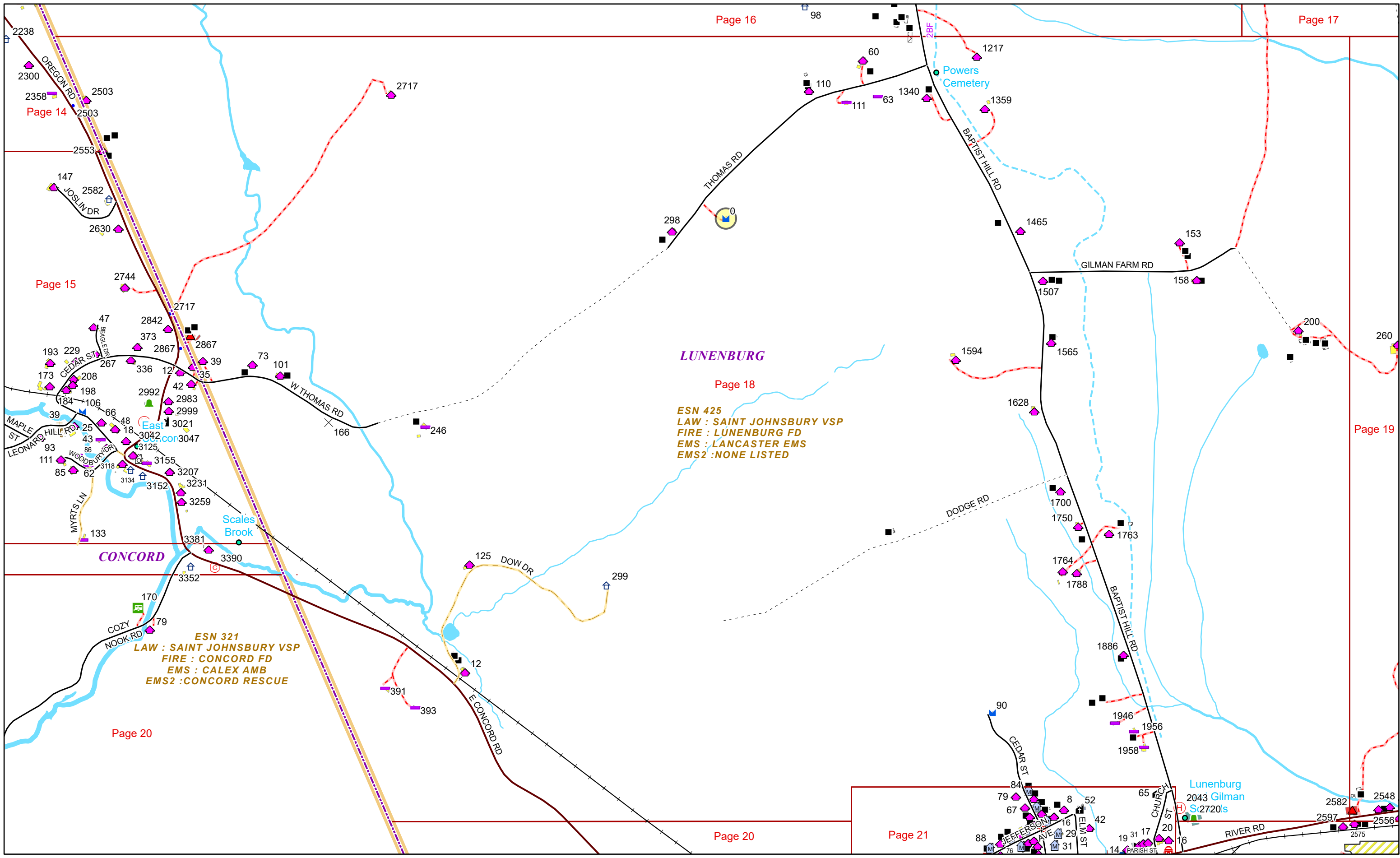
0 0.15 0.3 0.6 Miles

1 inch equals 917 feet

5/24/2024

LUNENBURG


Page: 17



ESN 321
LAW : SAINT JOHNSBURY VSP
FIRE : CONCORD FD
EMS : CALEX AMB
EMS2 : CONCORD RESCUE

ESN 425
LAW : SAINT JOHNSBURY VSP
FIRE : LUNENBURG FD
EMS : LANCASTER EMS
EMS2 : NONE LISTED

Lunenburg
2043 Gilman
St 2720's

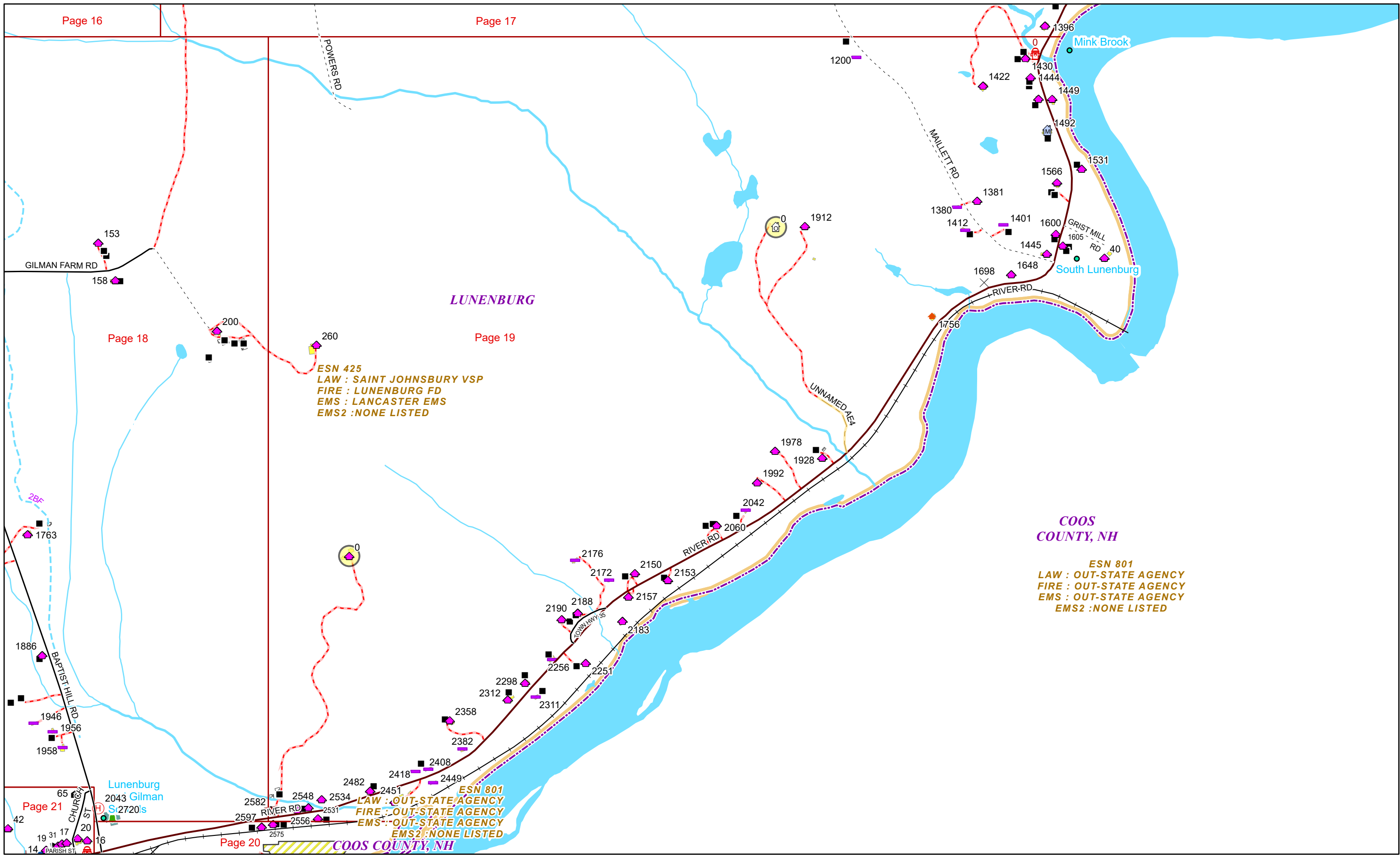


GILMAN FARM RD
153
158

ESN 425
LAW : SAINT JOHNSBURY VSP
FIRE : LUNENBURG FD
EMS : LANCASTER EMS
EMS2 : NONE LISTED

COOS COUNTY, NH
ESN 801
LAW : OUT-STATE AGENCY
FIRE : OUT-STATE AGENCY
EMS : OUT-STATE AGENCY
EMS2 : NONE LISTED

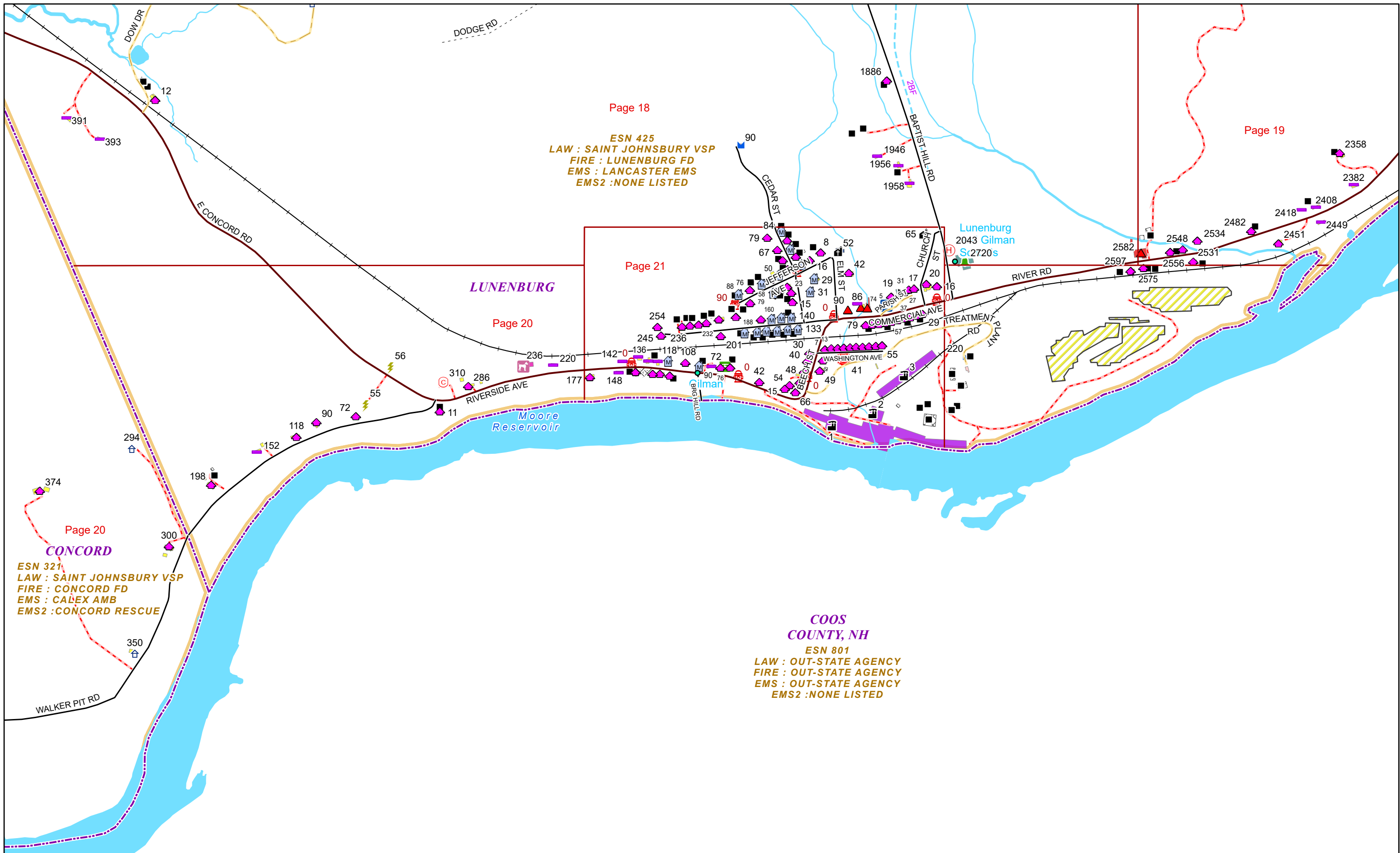
ESN 801
LAW : OUT-STATE AGENCY
FIRE : OUT-STATE AGENCY
EMS : OUT-STATE AGENCY
EMS2 : NONE LISTED



0 0.15 0.3 0.6 Miles 1 inch equals 833 feet

5/24/2024

LUNENBURG



Page 18

ESN 425
 LAW : SAINT JOHNSBURY VSP
 FIRE : LUNENBURG FD
 EMS : LANCASTER EMS
 EMS2 : NONE LISTED

Page 19

Page 21

LUNENBURG

Page 20


Page 20

CONCORD

ESN 321
 LAW : SAINT JOHNSBURY VSP
 FIRE : CONCORD FD
 EMS : CALEX AMB
 EMS2 : CONCORD RESCUE

COOS
 COUNTY, NH

ESN 801
 LAW : OUT-STATE AGENCY
 FIRE : OUT-STATE AGENCY
 EMS : OUT-STATE AGENCY
 EMS2 : NONE LISTED

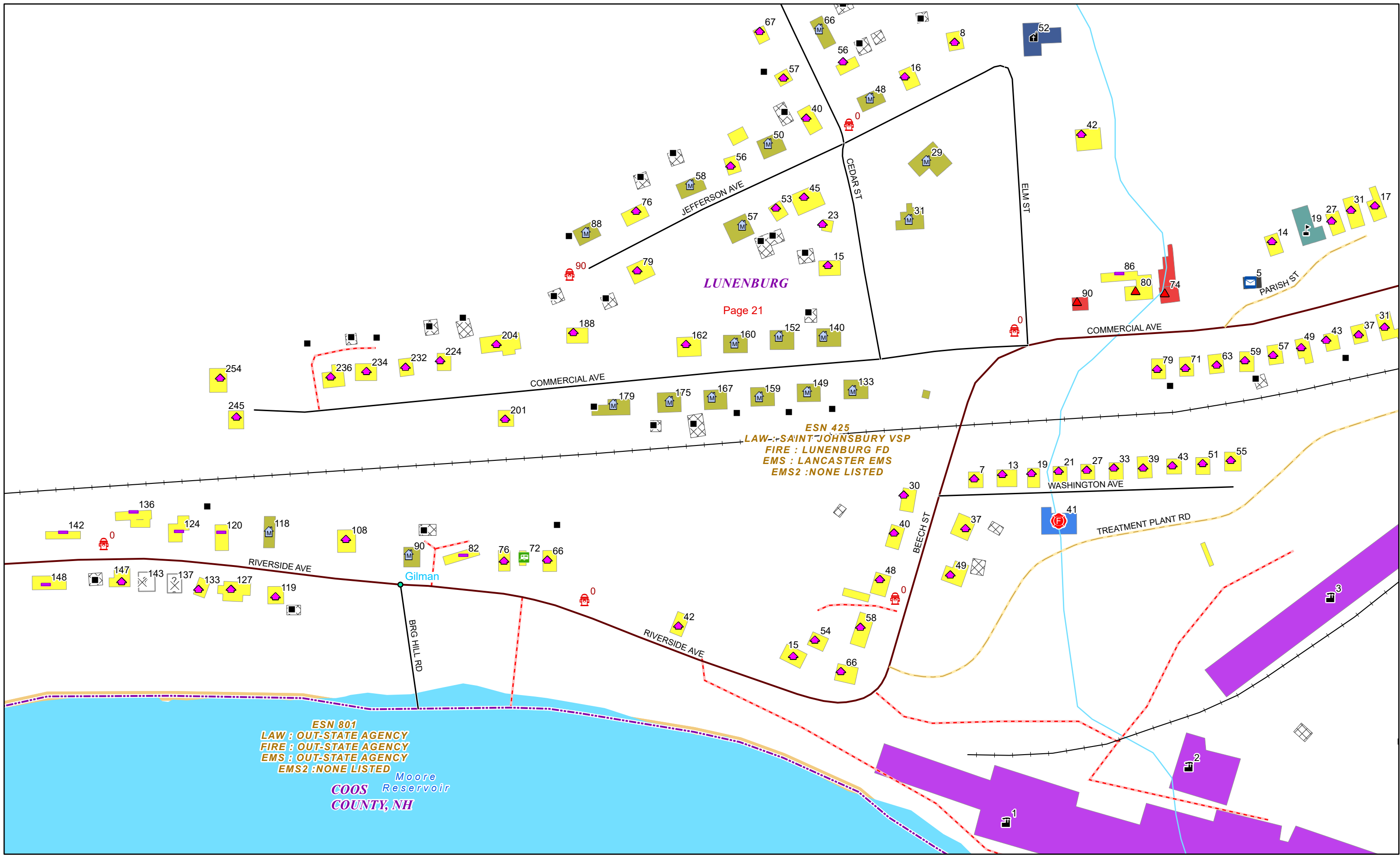


1 inch equals 750 feet

5/24/2024

LUNENBURG

Page: 20



LUNENBURG

Page 21

ESN 425
 LAW--SAINT-JOHNSBURY VSP
 FIRE : LUNENBURG FD
 EMS : LANCASTER EMS
 EMS2 :NONE LISTED

ESN 801
 LAW : OUT-STATE AGENCY
 FIRE : OUT-STATE AGENCY
 EMS : OUT-STATE AGENCY
 EMS2 :NONE LISTED

Moore
 Reservoir
 COOS
 COUNTY, NH



0 0.03 0.06 0.11 Miles

1 inch equals 167 feet

5/24/2024

LUNENBURG

Page: 21