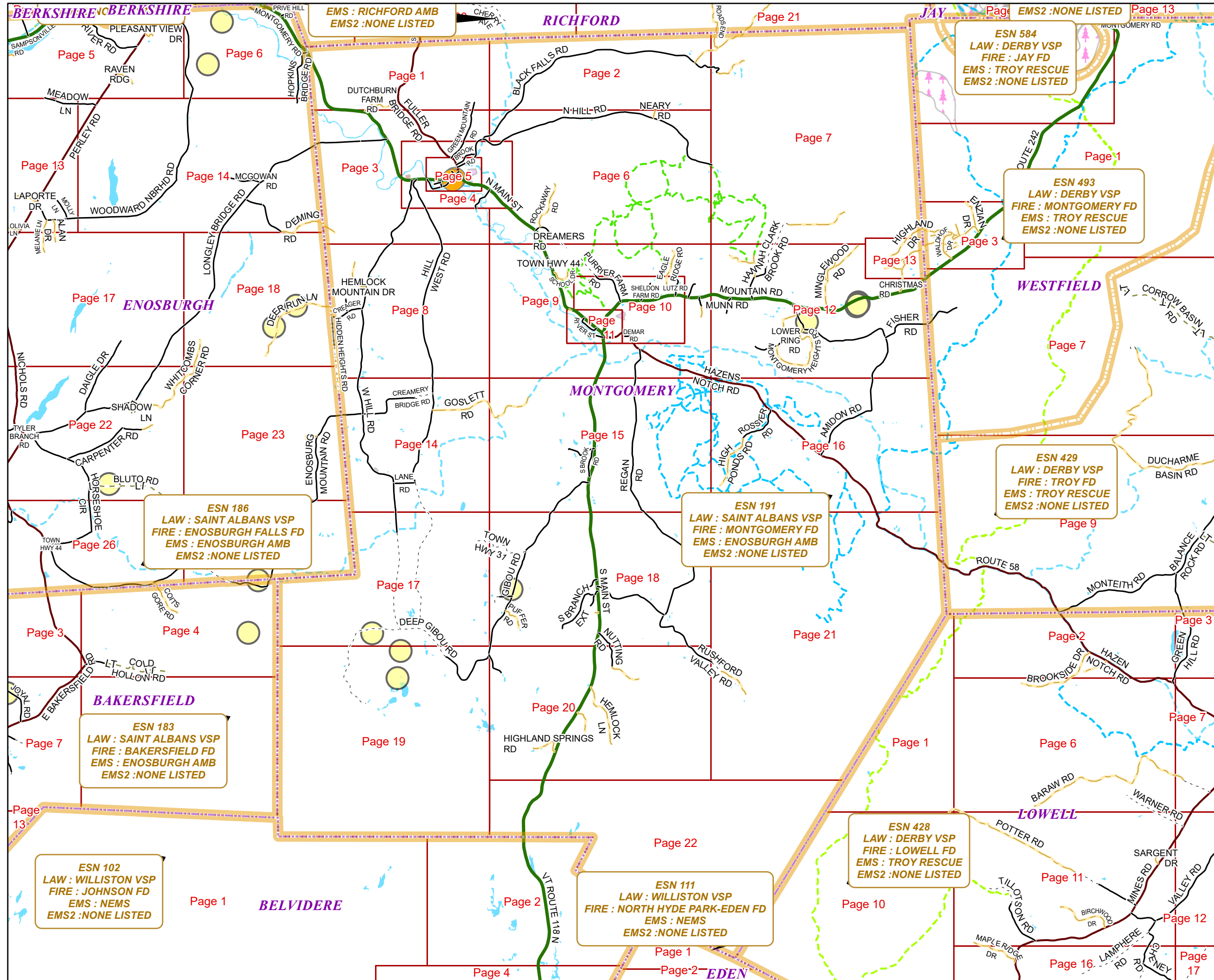


MONTGOMERY




E911 Mapbook with GIS Data
Use constraints: The 911 related data layers (Esites, Landmarks, Roads, Driveways, Footprints, Atlas Sheets, ESZ, etc.) were developed and designed for 911 purposes only. The user should understand that the nature of the 911 data layers means they are never complete. Each municipal government is responsible for maintenance of the 911 database. Other data (non-911 related) used in the Vermont 911 Mapbook is acquired from the Vermont Center for Geographic Information (VCGI) (vcgi.vermont.gov) and other Vermont organizations.

Disclaimer:
This Vermont 911 Mapbook and Public GIS data is for general reference only. Data layers that appear on the map may or may not be accurate, current, or otherwise reliable. The Enhanced 911 Board and the State of Vermont make no representations of any kind, including but not limited to the warranties of merchantability or fitness for a particular use, nor are any such warranties to be implied with respect to the GIS data and Mapbook.

For questions/updates, contact:
Vermont Enhanced 911 Board
6 Baldwin St – 2nd Floor
Montpelier VT 05633-7960

Phone: 802-828-4911
Email: e911.info@vermont.gov
Web site: e911.vermont.gov

5/24/2024



Legend

Roads

-  Interstate Highway
-  US Highway
-  State Highway
-  Town Highway Class 1
-  Town Highway Class 2
-  Town Highway Class 3
-  Town Highway Class 4
-  Private
-  Driveway
-  Discontinued Road
-  Legal Trail
-  Ferry
-  Military - no public access
-  National Forest Highway
-  State Forest Highway
-  Proposed

Building Footprints

Generalized Category

-  Accessory Building
-  Commercial
-  Community/Recreational
-  Development
-  Educational
-  Emergency Service
-  Farm
-  Governmental
-  House of Worship
-  Industrial
-  Medical
-  Mix Use
-  Multi-Residential
-  Single Residential
-  Transportation
-  Other
-  Utility

Area Footprints

-  Airport
-  Solar Field
-  Alpine Trail Easiest
-  Alpine Trail Intermediate
-  Alpine Trail Advanced
-  Alpine Trail Expert
-  Alpine Glade Marked
-  Alpine Glade Not Marked
-  Farm
-  Golf Course
-  Other/Cemetery
-  Park
-  Quarry
-  Shopping Center
-  Stadium/Arena

Hydrants

-  Municipal Hydrant
-  Private Hydrant
-  Pressurized Hydrant
-  Drafting Site
-  Dry Hydrant




Landmark

-  Landmark

Trails

-  Undefined
-  ATV Trail
-  Bike Path
-  Hiking Trail
-  Mountain Bike Trail
-  Multi-Use Trail Motorized
-  Multi-Use Trail Non-Motorized
-  Ski Trail
-  Snowmobile Trail

Boundaries

-  Town Line
-  Emergency Service Zone (ESZ)
-  Atlas Page



























Addressing Error





























-  Orange - Duplicated Addressed Building
-  Yellow - Unnumbered Building





























Legend





























ESITES




























SITETYPE

-  **COMMERCIAL
-  **CULTURAL
-  **EDUCATIONAL
-  **GOVERNMENT
-  **INDUSTRIAL
-  **OTHER COMMERCIAL
-  **PUBLIC GATHERING
-  **UTILITY
-  ABANDONED
-  ACCESS POINT
-  ACCESSORY BARN
-  ACCESSORY BUILDING
-  AIR SUPPORT / MAINTENANCE FACILITY
-  AIR TRAFFIC CONTROL CENTER / COMMAND CENTER
-  AIRPORT TERMINAL
-  AMBULANCE SERVICE
-  AUDITORIUM / CONCERT HALL / THEATER / OPERA HOUSE
-  BANK
-  BOAT RAMP / DOCK
-  BORDER CROSSING
-  BORDER PATROL
-  BREWERY
-  BUS STATION / DISPATCH FACILITY
-  CAMP
-  CAMPGROUND
-  CEMETERY

-  CITY / TOWN HALL
-  COAST GUARD
-  COLLEGE / UNIVERSITY
-  COMMERCIAL CONSTRUCTION SERVICE
-  COMMERCIAL FARM
-  COMMERCIAL GARAGE
-  COMMERCIAL W/RESIDENCE
-  COMMUNICATION BOX
-  COMMUNICATION TOWER
-  COMMUNITY / RECREATION FACILITY
-  CONDOMINIUM
-  COURT HOUSE
-  CUSTOMS SERVICE
-  DAY CARE FACILITY
-  DEVELOPMENT SITE
-  EBS TOWER
-  EMERGENCY PHONE / CALLBOX
-  FAIR / EXHIBITION/ RODEO GROUNDS
-  FERRY TERMINAL / DISPATCH FACILITY
-  FIRE STATION
-  FISH FARM / HATCHERY
-  FITNESS FACILITY
-  FOOD DISTRIBUTION CENTER
-  GAS STATION
-  GATED W/BUILDING
-  GATED W/O BUILDING
-  GOLF COURSE
-  GRAVEL PIT / QUARRY / MINE

-  GREENHOUSE / NURSERY
-  GROCERY STORE
-  HARBOR / MARINA
-  HAZARDOUS MATERIALS FACILITY
-  HAZARDOUS STORAGE FACILITY
-  HEALTH CLINIC
-  HELIPAD / HELIPORT / HELISPOT
-  HISTORIC SITE / POINT OF INTEREST
-  HOSPITAL / MEDICAL CENTER
-  HOUSE OF WORSHIP
-  HYDROELECTRIC FACILITY
-  ICE ARENA
-  INSTITUTIONAL RESIDENCE / DORM / BARRACKS
-  LANDFILL
-  LAW ENFORCEMENT
-  LIBRARY
-  LODGING B&B / HOTEL / MOTEL / INN
-  LOOKOUT TOWER
-  LUMBER MILL / SAW MILL
-  MANUFACTURING FACILITY
-  MOBILE HOME
-  MORGUE
-  MULTI-FAMILY DWELLING
-  MUSEUM
-  NATIONAL GUARD /
-  NUCLEAR FACILITY
-  NURSING HOME / LONG TERM CARE
-  OFFICE BUILDING

-  OIL / GAS FACILITY
-  OTHER
-  OTHER RESIDENTIAL
-  OUTPATIENT CLINIC
-  PARK AND RIDE / COMMUTER
-  PHARMACY
-  PICNIC AREA
-  POST OFFICE
-  PRISON / CORRECTIONAL FACILITY
-  PRIVATE AND EXPRESS SHIPPING FACILITY
-  PSAP
-  PUBLIC BEACH
-  PUBLIC TELEPHONE
-  PUBLIC WATER SUPPLY INTAKE
-  PUBLIC WATER SUPPLY WELL
-  PUMP STATION
-  RACE TRACK / DRAGSTRIP
-  RAILROAD STATION
-  RESIDENTIAL FARM
-  REST STOP / ROADSIDE PARK
-  RESTAURANT
-  RETAIL FACILITY
-  RV HOOKUP
-  SCHOOL K / 12
-  SEASONAL HOME
-  SHOOTING RANGE
-  SINGLE FAMILY DWELLING
-  SKI AREA / ALPINE

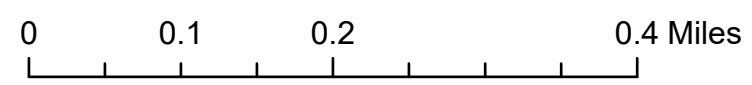
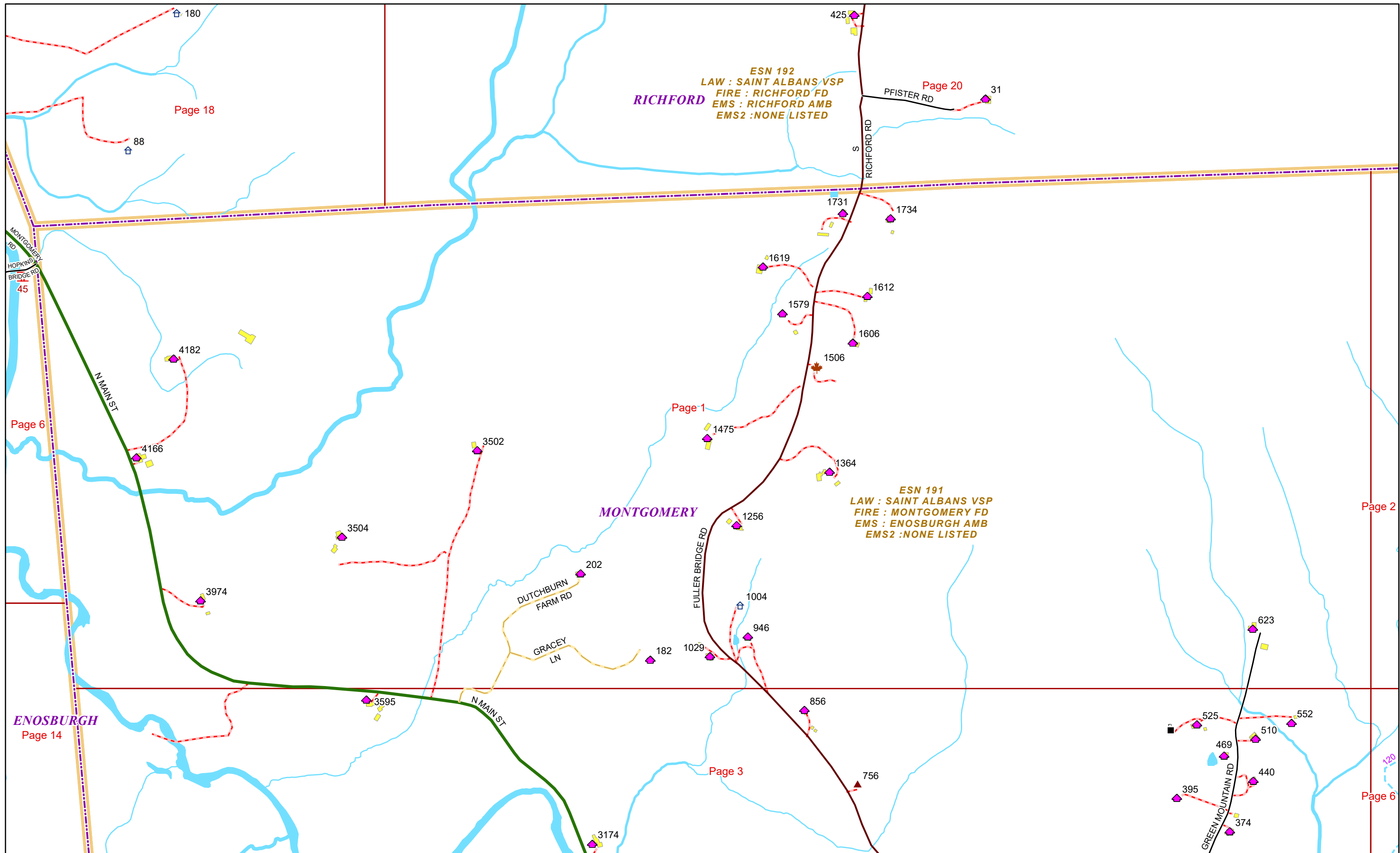
-  SOLAR FACILITY
-  SPORTS ARENA /
-  STATE CAPITOL
-  STATE GARAGE
-  STATE GOVERNMENT FACILITY
-  STATE PARK
-  STORAGE UNITS
-  SUBSTATION
-  SUGARHOUSE
-  TEMPORARY STRUCTURE
-  TOWN GARAGE
-  TOWN OFFICE
-  TRAILHEAD
-  TRANSFER STATION
-  UNKNOWN
-  US FOREST FACILITY
-  US GOVERNMENT FACILITY
-  UTILITY POLE W/PHONE
-  VETERINARY HOSPITAL / CLINIC
-  VISITOR / INFORMATION CENTER
-  WAREHOUSE
-  WASTE / BIOMASS FACILITY
-  WASTEWATER TREATMENT PLANT
-  WATER TANK
-  WATER TOWER
-  WIND FACILITY / WIND TOWER
-  YOUTH CAMP

MONTGOMERY Road Name Index

ROAD NAME	PAGE(S)
AMIDON RD	12,16
BANK RD	5
BEGNOCHE FARM RD	11
BLACK FALLS EXT	2,7
BLACK FALLS RD	2,3,4,5,6,7
BRADY RD	18
BROOK RD	4,5
BUCKEYE LN	12
CHANTALLY LN	12
CHRISTMAS RD	12,13
COMSTOCK BRIDGE RD	5
COTE RD	9
CREAGER RD	8
CREAMERY BRIDGE RD	14
DEEP GIBOU RD	17,19
DEER CREEK RD	12
DEER RUN LN	8
DEMAR RD	10
DEMING RD	3
DEUSO RD	5
DREAMERS RD	6,9
DUTCHBURN FARM RD	1,3
EAGLE RIDGE RD	9,10
ENOSBURG MOUNTAIN RD	14
FISHER RD	12
FULLER BRIDGE RD	1,3,4,5
GIBOU RD	15,18,19,20
GOSLETT RD	14,15
GRACEY LN	1
GREEN MOUNTAIN RD	1,3,4,5
HANNAH CLARK BROOK RD	7,12
HART RD	11
HAZENS NOTCH RD	9,10,11,15,16,21
HEMLOCK LN	20

ROAD NAME	PAGE(S)
HEMLOCK MOUNTAIN DR	8
HIDDEN HEIGHTS RD	8
HIGH PONDS RD	16
HIGHLAND DR	7,13
HIGHLAND SPRINGS RD	20
HILL WEST RD	3,4,8,14,17
HOWARD RD	10
HUTCHINS BRIDGE RD	15
JINGLE BELL DR	13
KUNERT DR	9
LANE RD	14
LAWYERS RD	8
LAZY RIVER RD	12
LONGLEY BRIDGE RD	3
LOWER RING RD	12
LUTZ RD	10
MAIN ST	11
MILL HOUSE LN	9,11
MINGLEWOOD RD	12
MISTLETOE LN	13
MONTGOMERY HEIGHTS RD	12
MOUNTAIN RD	9,10,11,12
MUNN RD	12
N HILL RD	3,4,6,7
N MAIN ST	1,3,4,5,6,9
NEARY RD	6
NUTTING RD	18,20
OBERLAND VALLEY RD	12
OBERLAND VALLEY RD EXT	12
ON THE COMMON	5
PUFFER RD	18
PURRIER FARM RD	9,10
RAVEN WOODLAND DR	20
REGAN RD	9,15,18

ROAD NAME	PAGE(S)
RIVER ST	11
ROADS END	7
ROCKAWAY RD	6
ROSSIER RD	16
RUSHFORD VALLEY RD	18,20,21
S BRANCH EXT	18
S BRANCH RD	18
S BROOK RD	15
S MAIN ST	9,11,15,18,20,22
SCHOOL DR	9
SHELDON FARM RD	10
SUGAR KANE LN	18
SUNDELL DR	18
SYLVESTER RD	5
TOWN HWY 31	17,18
TOWN HWY 44	9
VINCENTS BRIDGE RD	3,4
W HILL RD	3,4,8,14,17

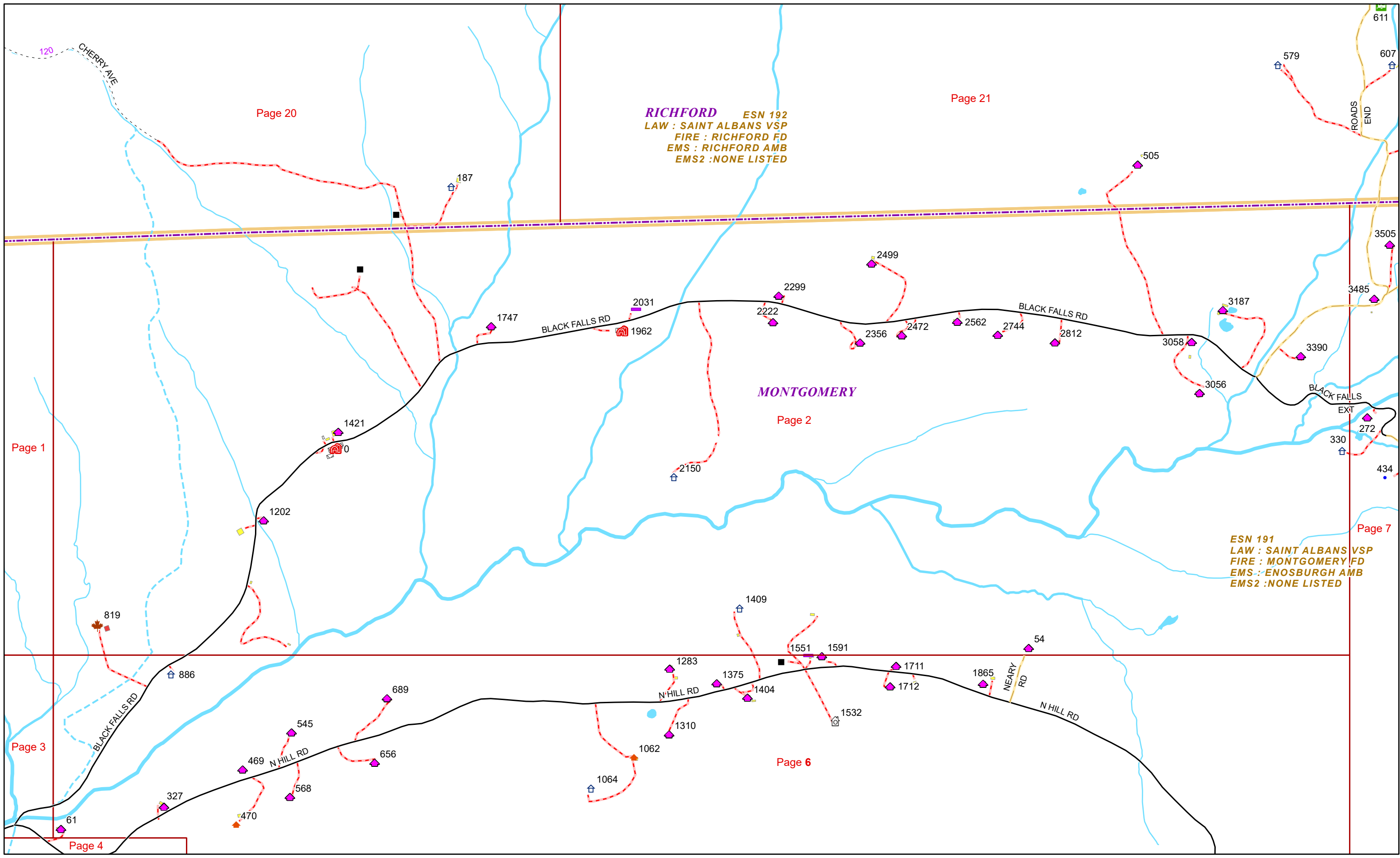


1 inch equals 667 feet

5/24/2024

MONTGOMERY

Page: 1



RICHFORD ESN 192
LAW : SAINT ALBANS VSP
FIRE : RICHFORD FD
EMS : RICHFORD AMB
EMS2 : NONE LISTED

ESN 191
LAW : SAINT ALBANS VSP
FIRE : MONTGOMERY FD
EMS : ENOSBURGH AMB
EMS2 : NONE LISTED

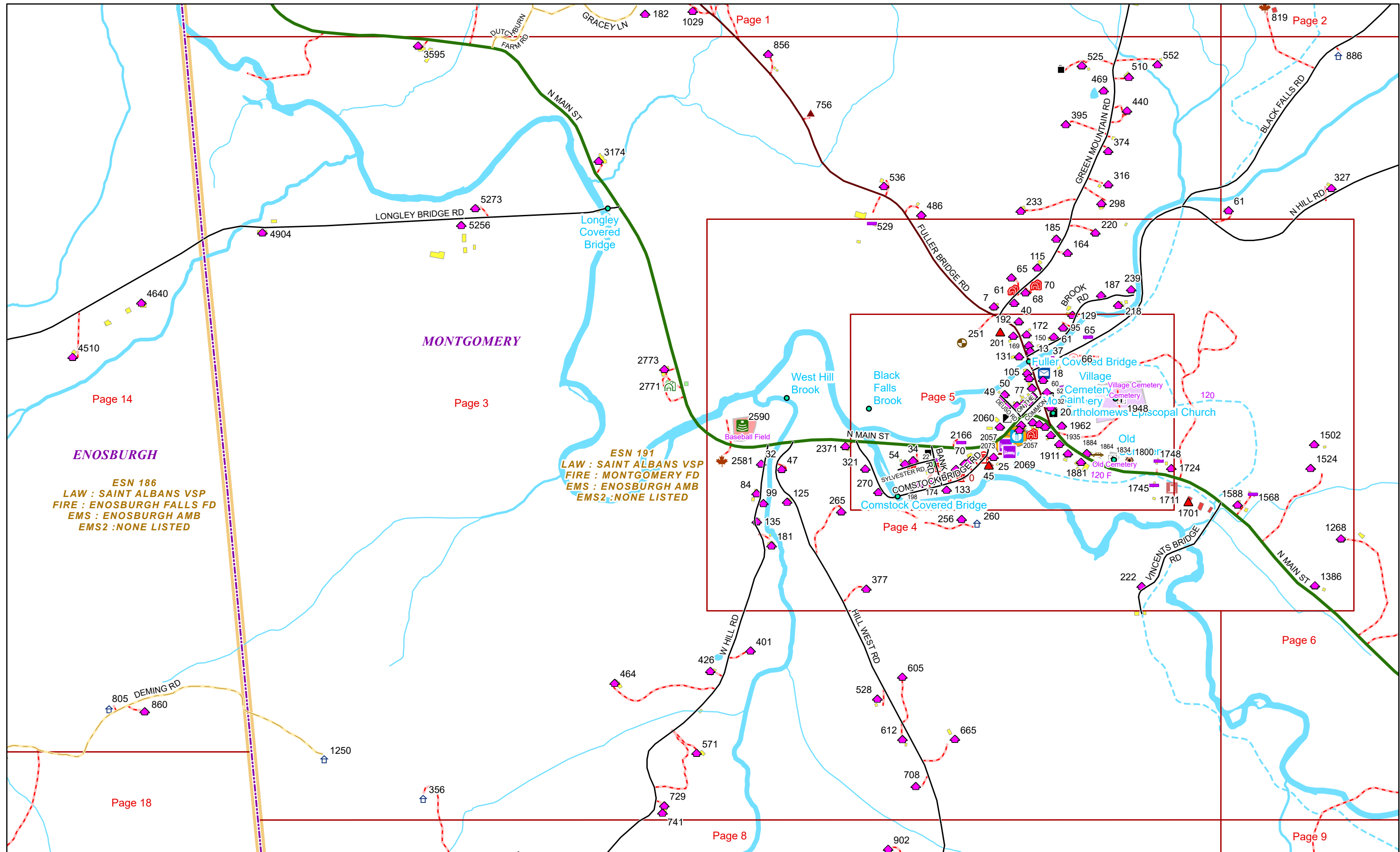


0 0.15 0.3 0.6 Miles 1 inch equals 833 feet

5/24/2024

MONTGOMERY

Page: 2



ENOSBURGH
 ESN 186
 LAW : SAINT ALBANS VSP
 FIRE : ENOSBURGH FALLS FD
 EMS : ENOSBURGH AMB
 EMS2 : NONE LISTED

ESN 191
 LAW : SAINT ALBANS VSP
 FIRE : MONTGOMERY FD
 EMS : ENOSBURGH AMB
 EMS2 : NONE LISTED

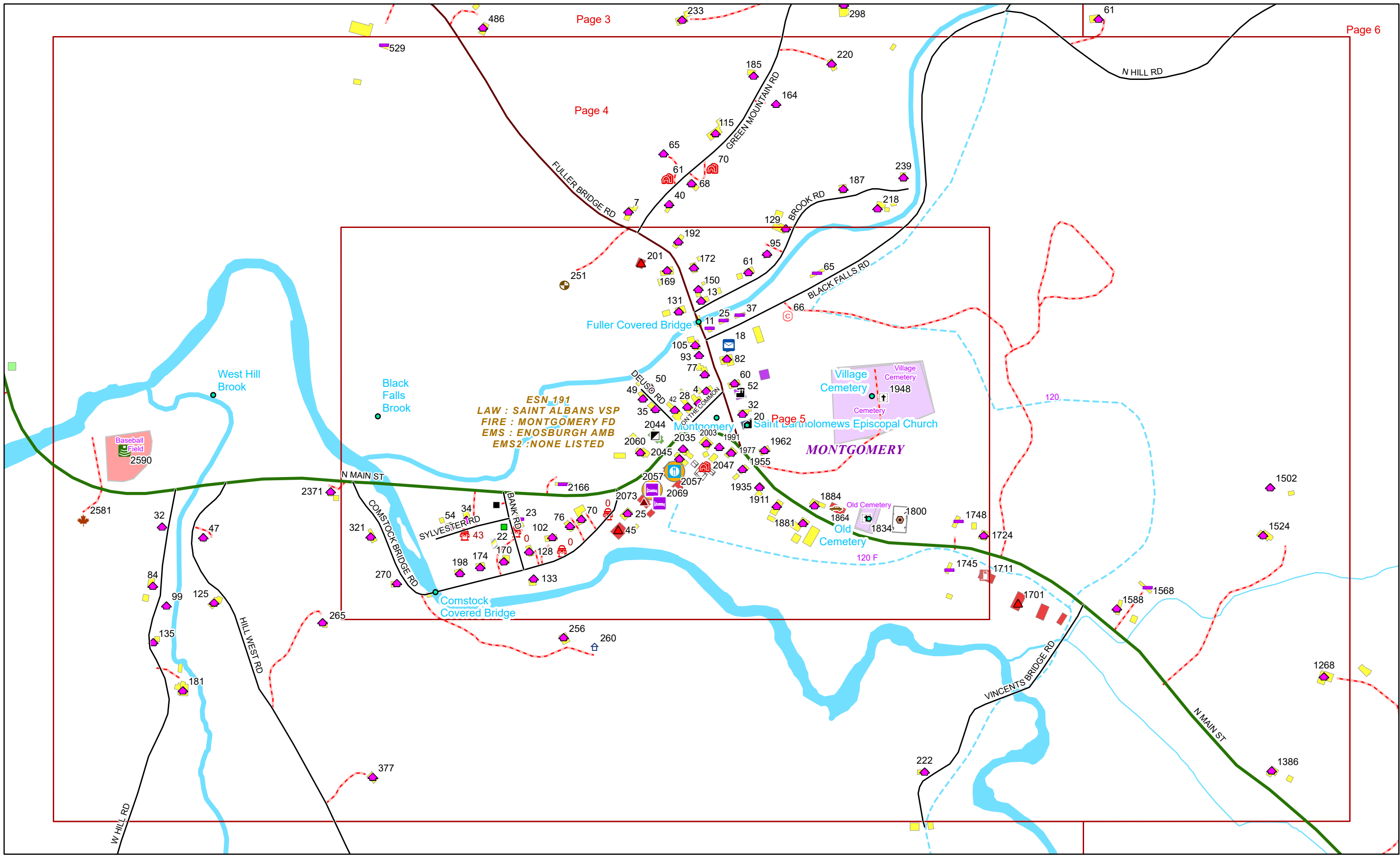


0 0.15 0.3 0.6 Miles 1 inch equals 833 feet

5/24/2024

MONTGOMERY

Page: 3



ESN 191
 LAW : SAINT ALBANS VSP
 FIRE : MONTGOMERY FD
 EMS : ENOSBURGH AMB
 EMS2 : NONE LISTED

MONTGOMERY

St. Carolomews Episcopal Church

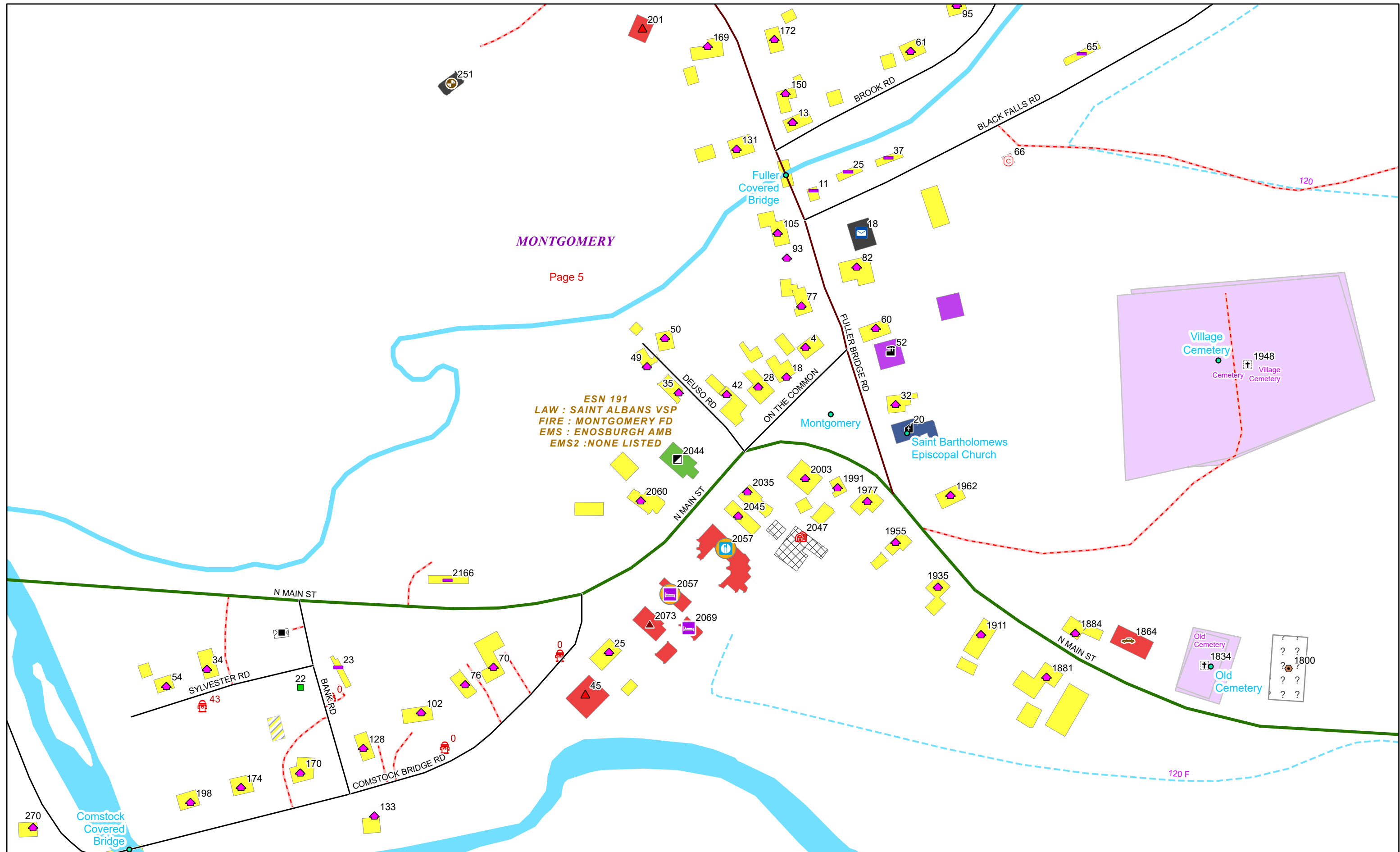


0 0.07 0.15 0.3 Miles 1 inch equals 417 feet

5/24/2024

MONTGOMERY

Page: 4



MONTGOMERY

Page 5

ESN 191
 LAW : SAINT ALBANS VSP
 FIRE : MONTGOMERY FD
 EMS : ENOSBURGH AMB
 EMS2 : NONE LISTED

MONTGOMERY

Page: 5

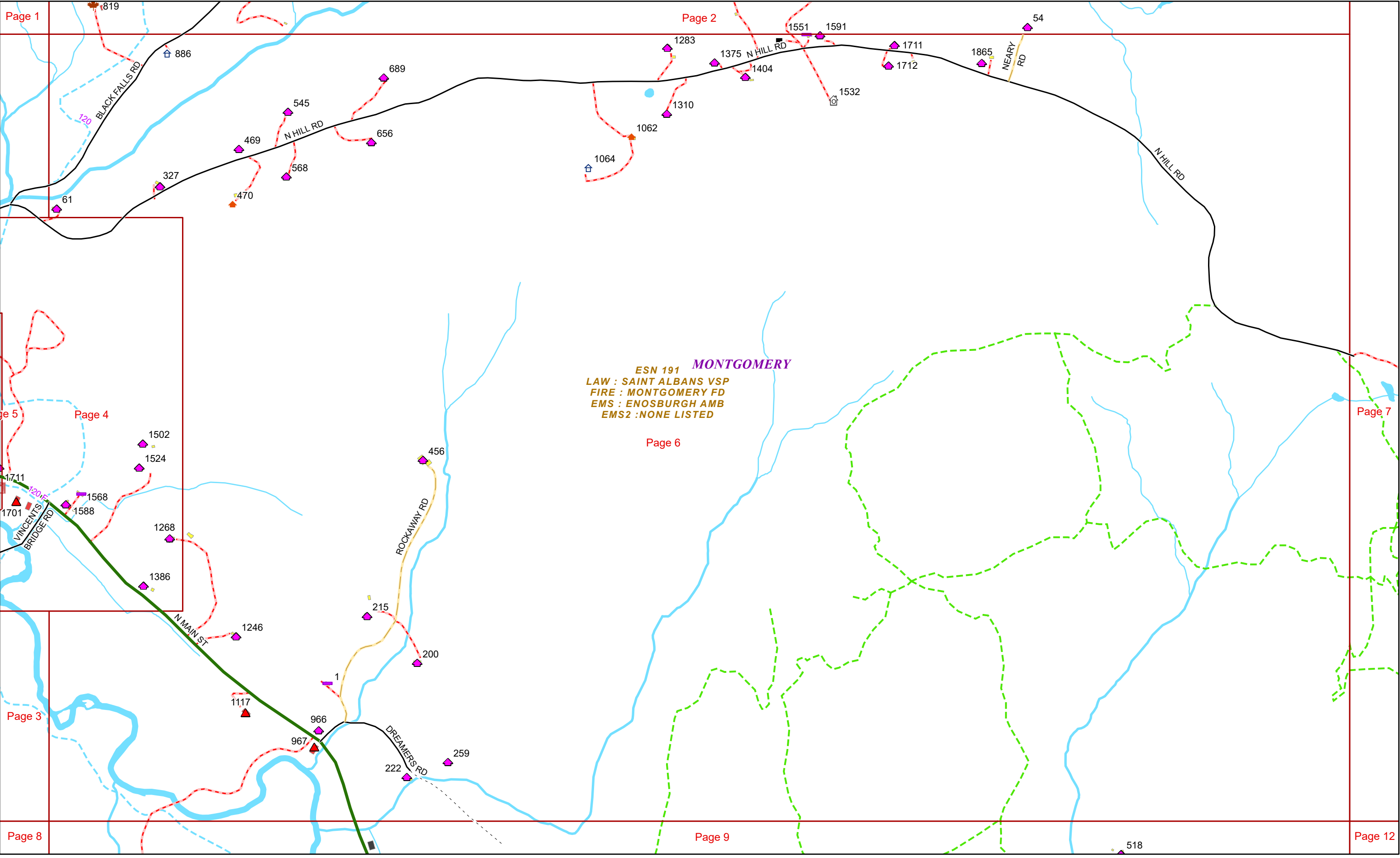


0 0.03 0.06 0.11 Miles


1 inch equals 167 feet

5/24/2024

120 F



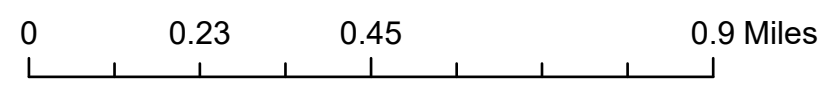
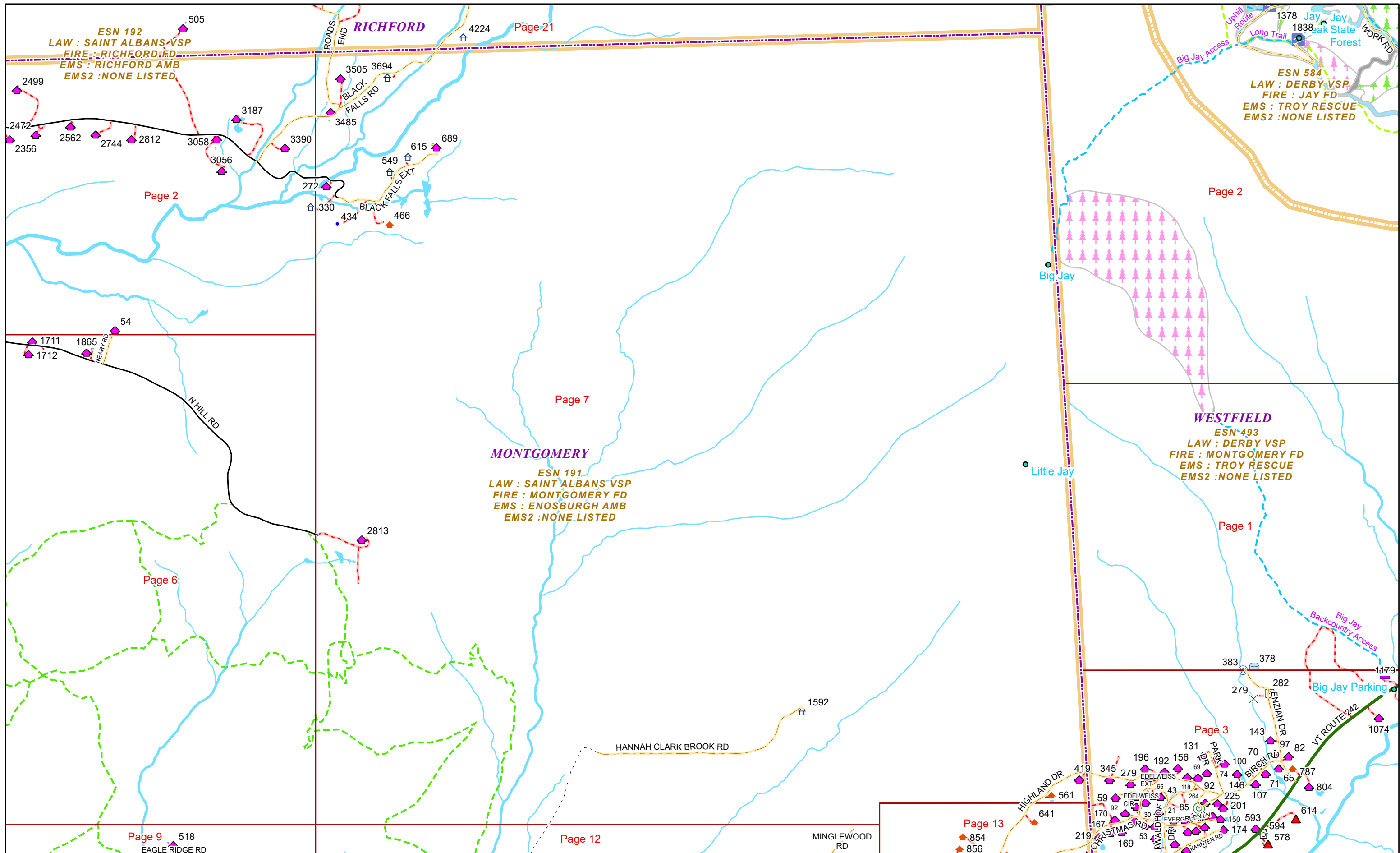
ESN 191 **MONTGOMERY**
 LAW : SAINT ALBANS VSP
 FIRE : MONTGOMERY FD
 EMS : ENOSBURGH AMB
 EMS2 : NONE LISTED



5/24/2024

MONTGOMERY

Page: 6

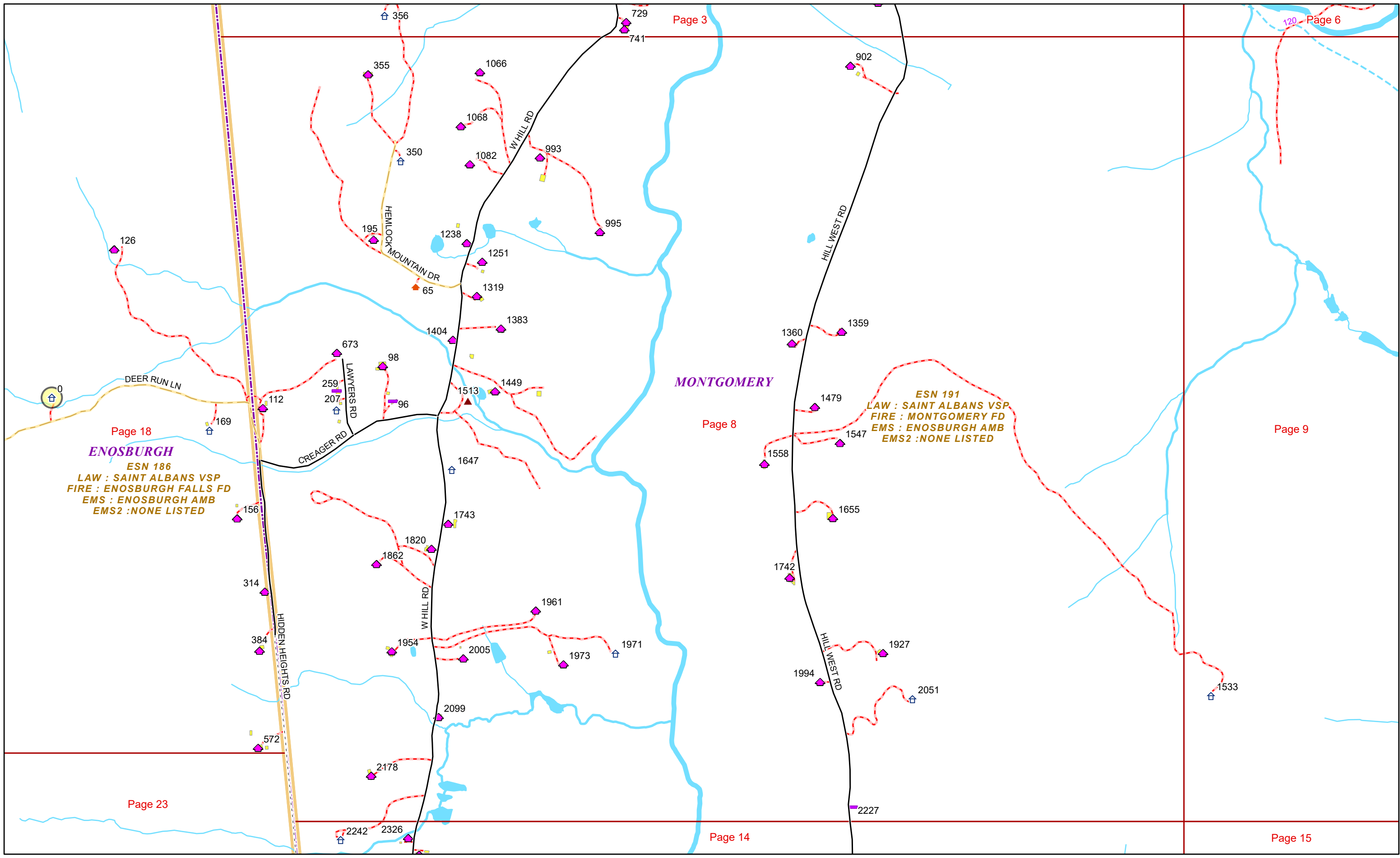


1 inch equals 1,333 feet

5/24/2024


MONTGOMERY

Page: 7



ENOSBURGH
ESN 186
 LAW : SAINT ALBANS VSP
 FIRE : ENOSBURGH FALLS FD
 EMS : ENOSBURGH AMB
 EMS2 : NONE LISTED

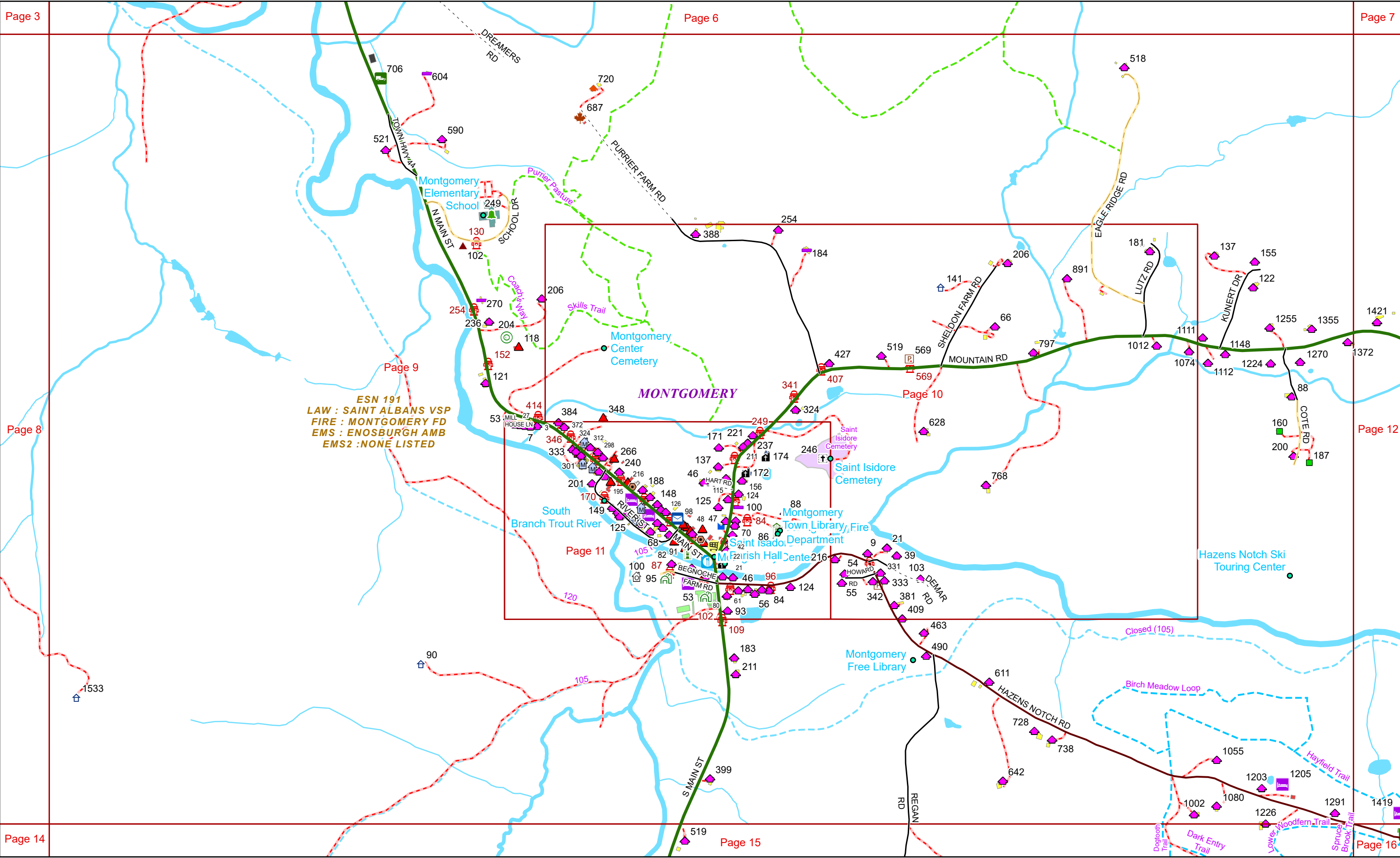
MONTGOMERY
ESN 191
 LAW : SAINT ALBANS VSP
 FIRE : MONTGOMERY FD
 EMS : ENOSBURGH AMB
 EMS2 : NONE LISTED



5/24/2024

MONTGOMERY

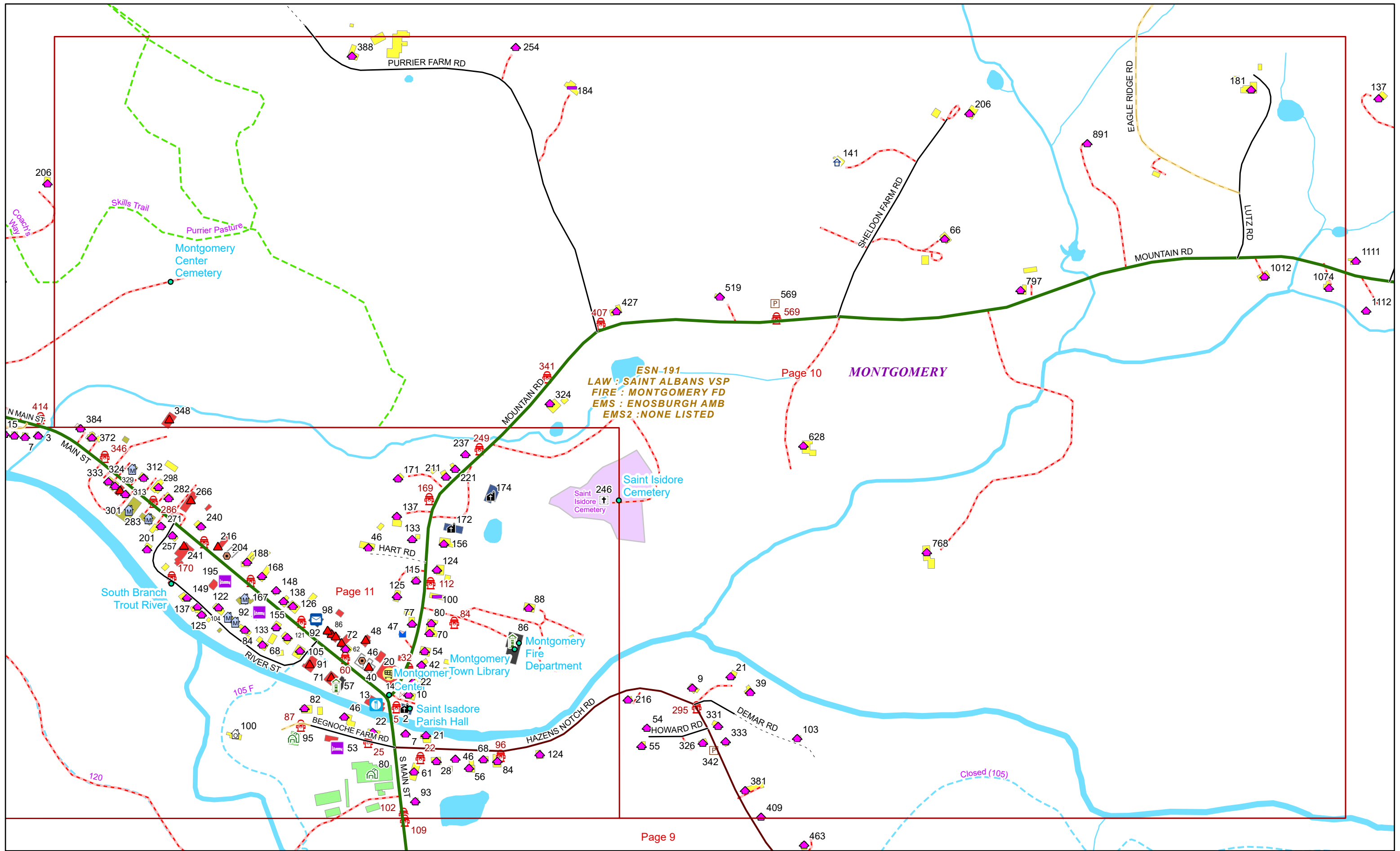
Page: 8



0 0.15 0.3 0.6 Miles 1 inch equals 833 feet

5/24/2024

MONTGOMERY

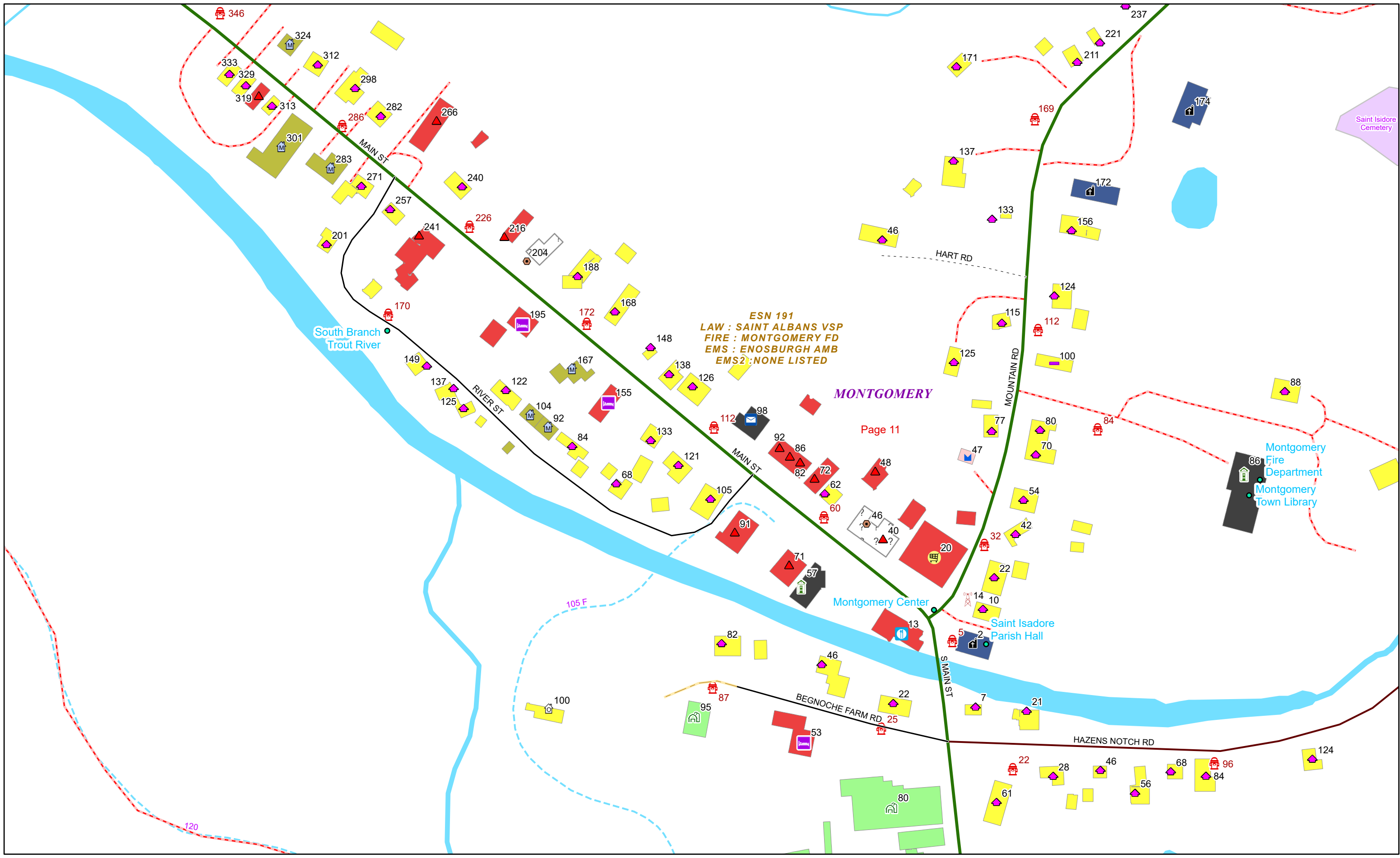


0 0.07 0.15 0.3 Miles 1 inch equals 417 feet

5/24/2024

MONTGOMERY

Page: 10



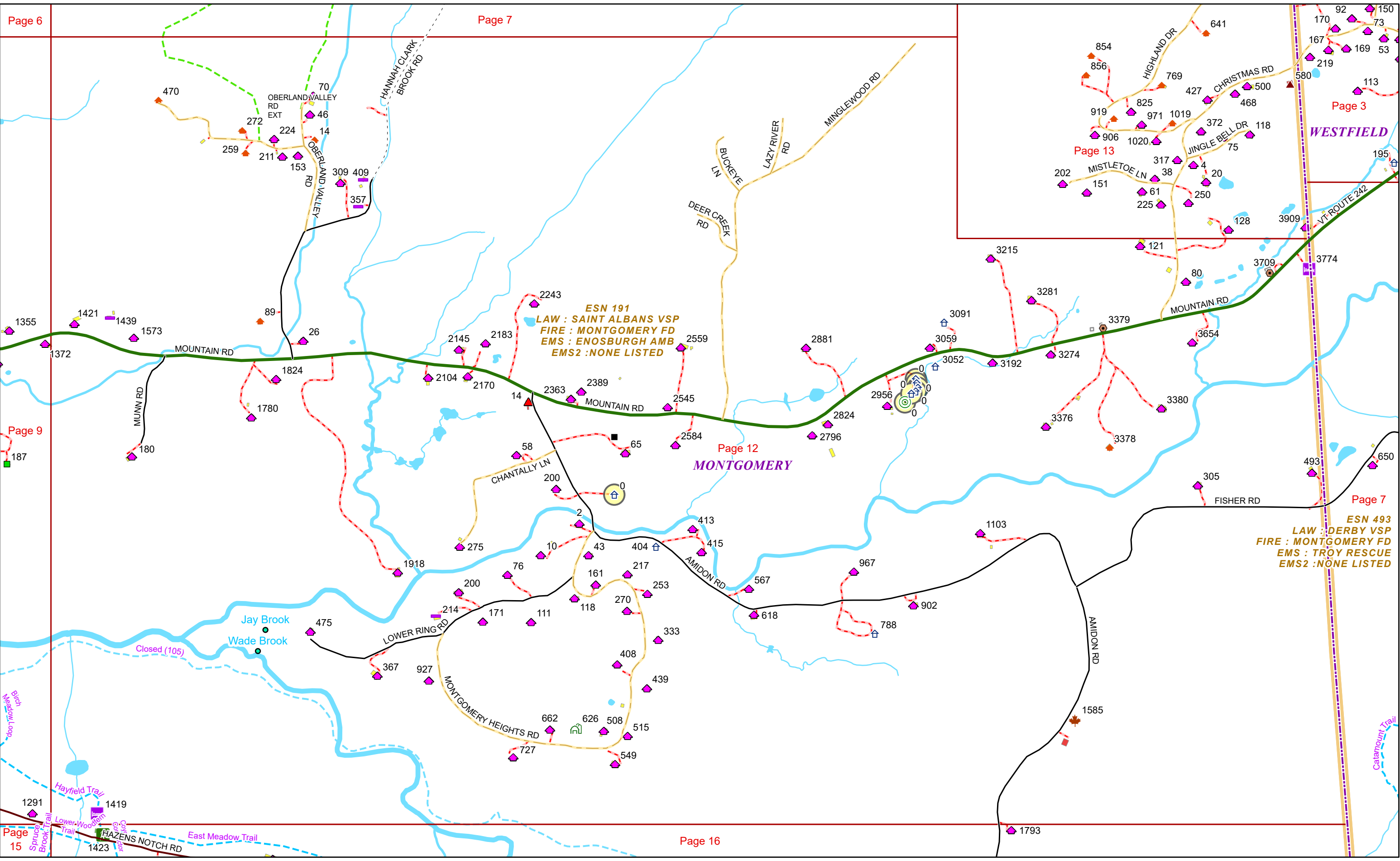
0 0.03 0.06 0.11 Miles

1 inch equals 167 feet

5/24/2024

MONTGOMERY

Page: 11



0 0.15 0.3 0.6 Miles 1 inch equals 833 feet

5/24/2024

MONTGOMERY

Page: 12

ESN 493
LAW : DERBY VSP
FIRE : MONTGOMERY FD
EMS : TROY RESCUE
EMS2 : NONE LISTED

ESN 191
LAW : SAINT ALBANS VSP
FIRE : MONTGOMERY FD
EMS : ENOSBURGH AMB
EMS2 : NONE LISTED

MONTGOMERY

WESTFIELD

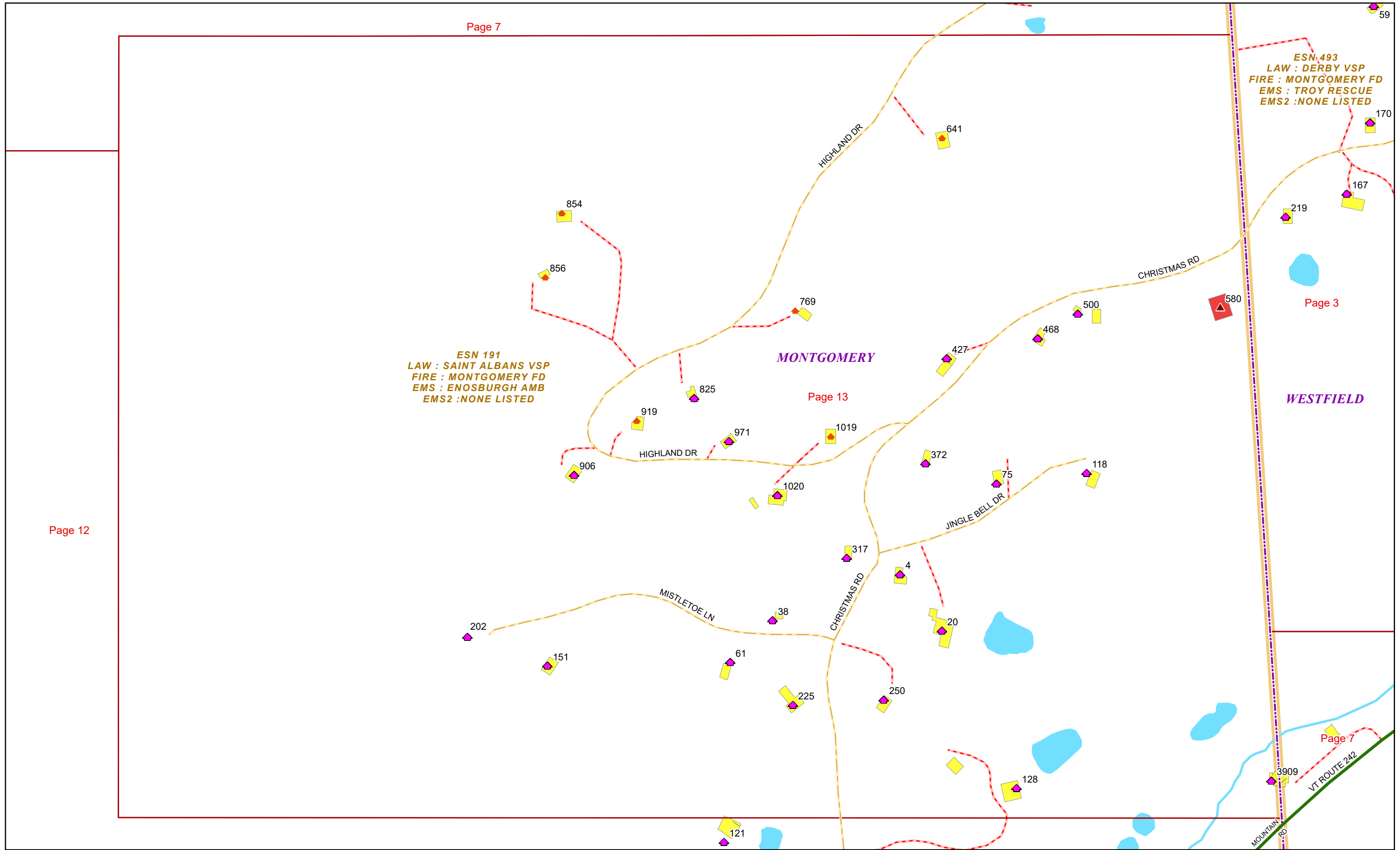


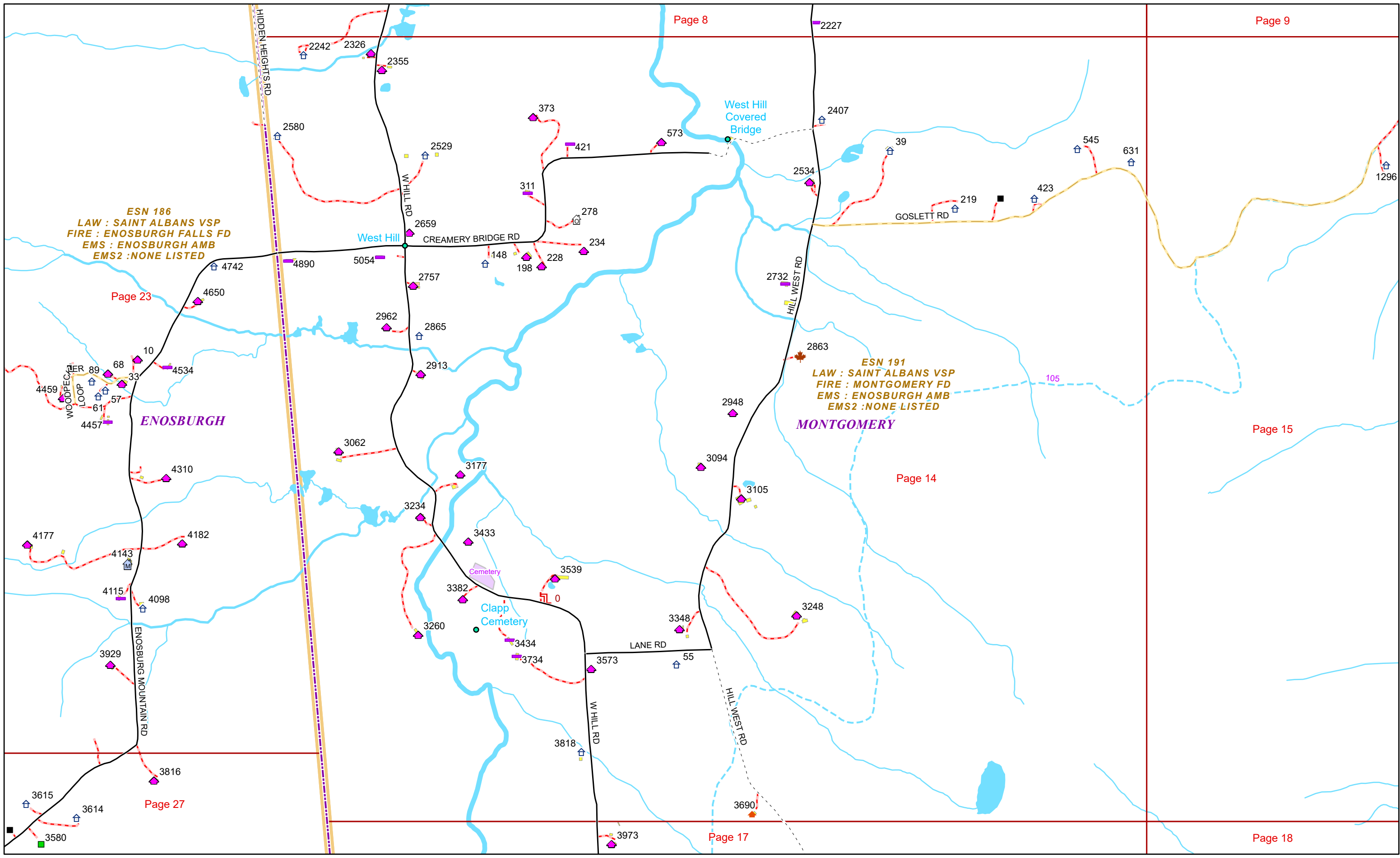
0 0.04 0.09 0.17 Miles

1 inch equals 250 feet

5/24/2024

MONTGOMERY





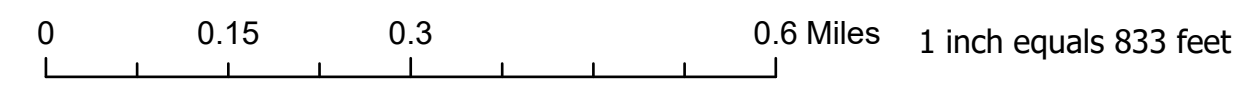
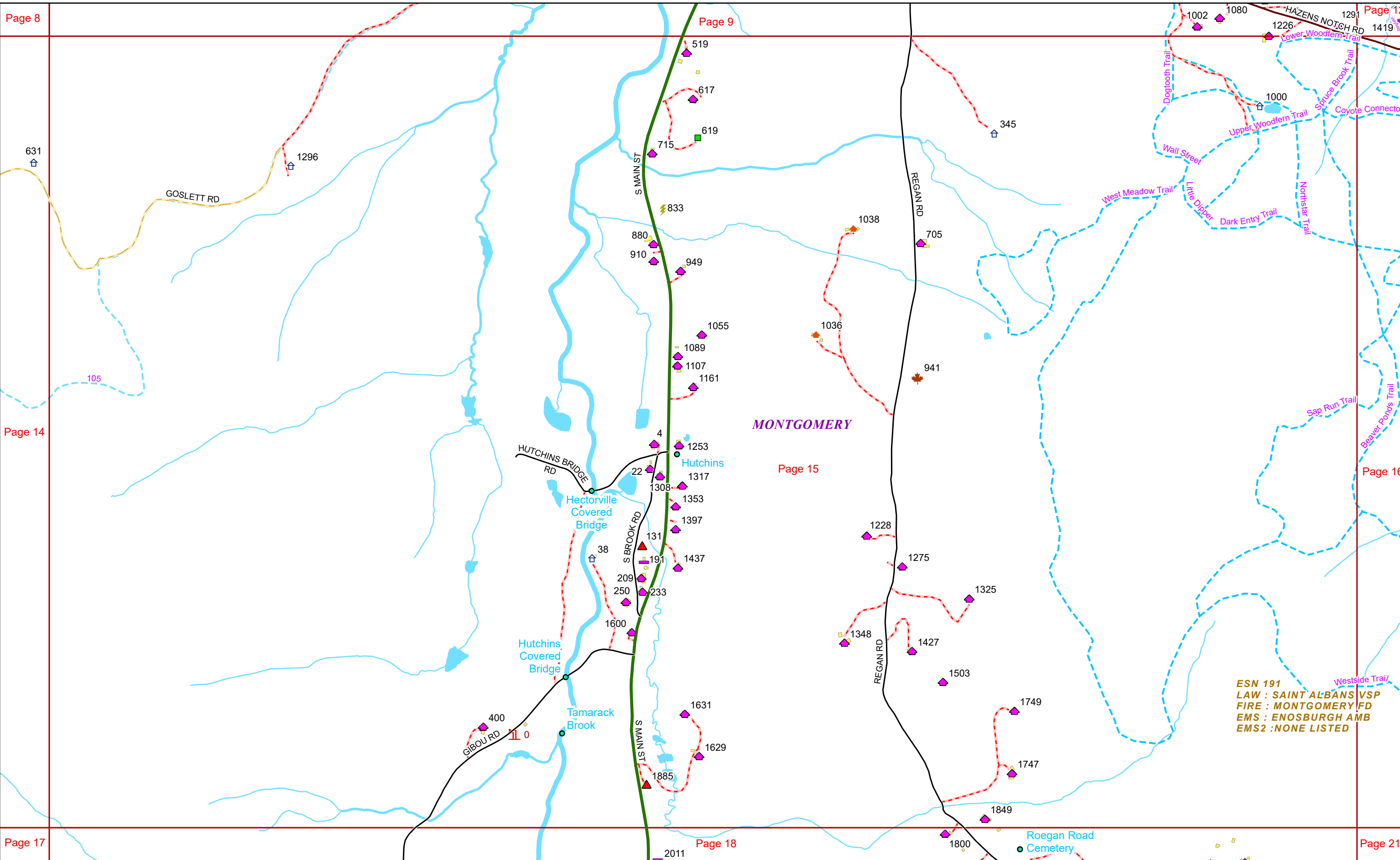
0 0.15 0.3 0.6 Miles 1 inch equals 833 feet

5/24/2024

MONTGOMERY

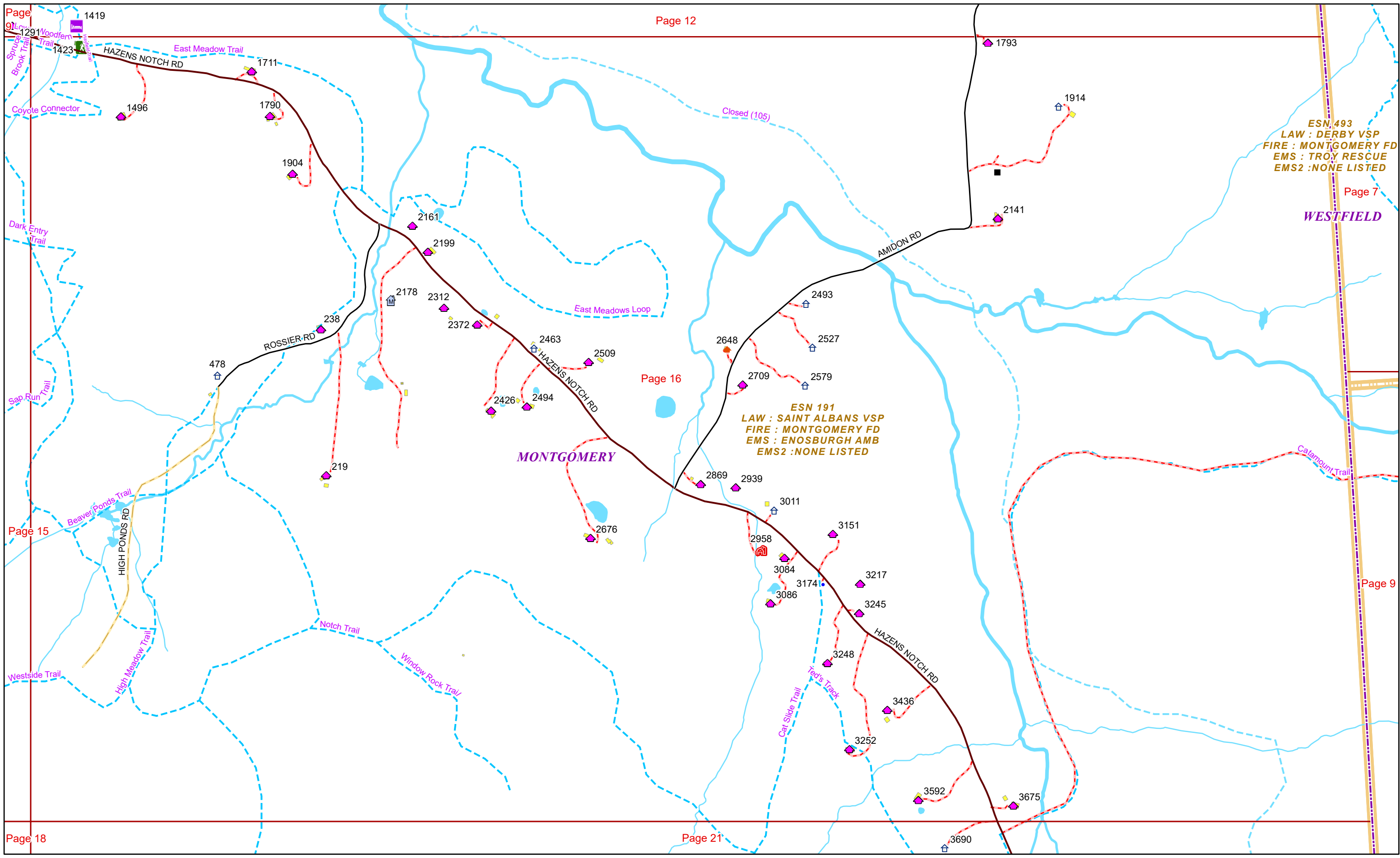
Page: 14

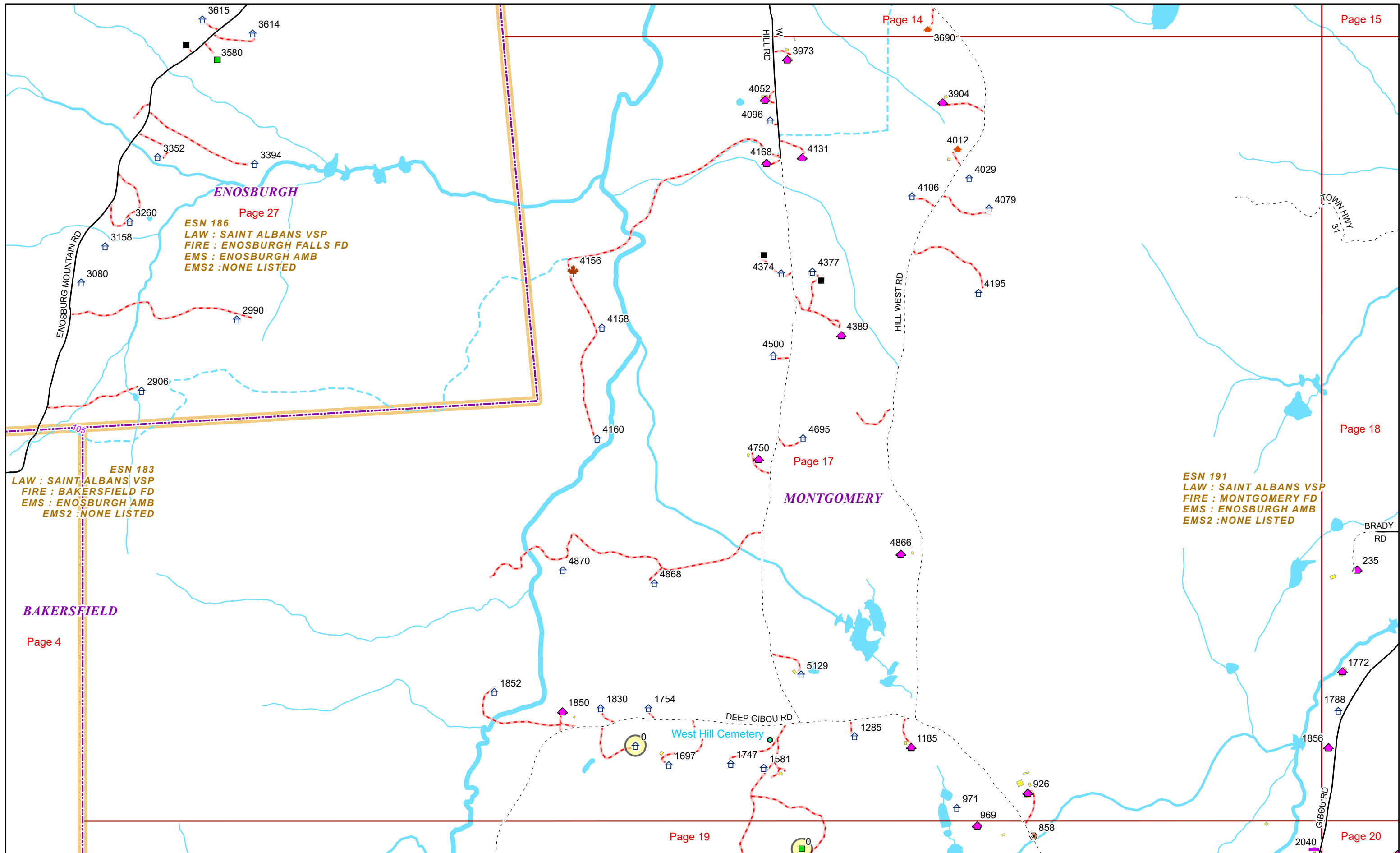
MONTGOMERY



5/24/2024

MONTGOMERY






ENOSBURGH
Page 27
ESN 186
LAW : SAINT ALBANS VSP
FIRE : ENOSBURGH FALLS FD
EMS : ENOSBURGH AMB
EMS2 : NONE LISTED

BAKERSFIELD
Page 4
ESN 183
LAW : SAINT ALBANS VSP
FIRE : BAKERSFIELD FD
EMS : ENOSBURGH AMB
EMS2 : NONE LISTED

MONTGOMERY
Page 17
ESN 191
LAW : SAINT ALBANS VSP
FIRE : MONTGOMERY FD
EMS : ENOSBURGH AMB
EMS2 : NONE LISTED

West Hill Cemetery



5/24/2024

MONTGOMERY

Page: 17

Page 15

Page 14

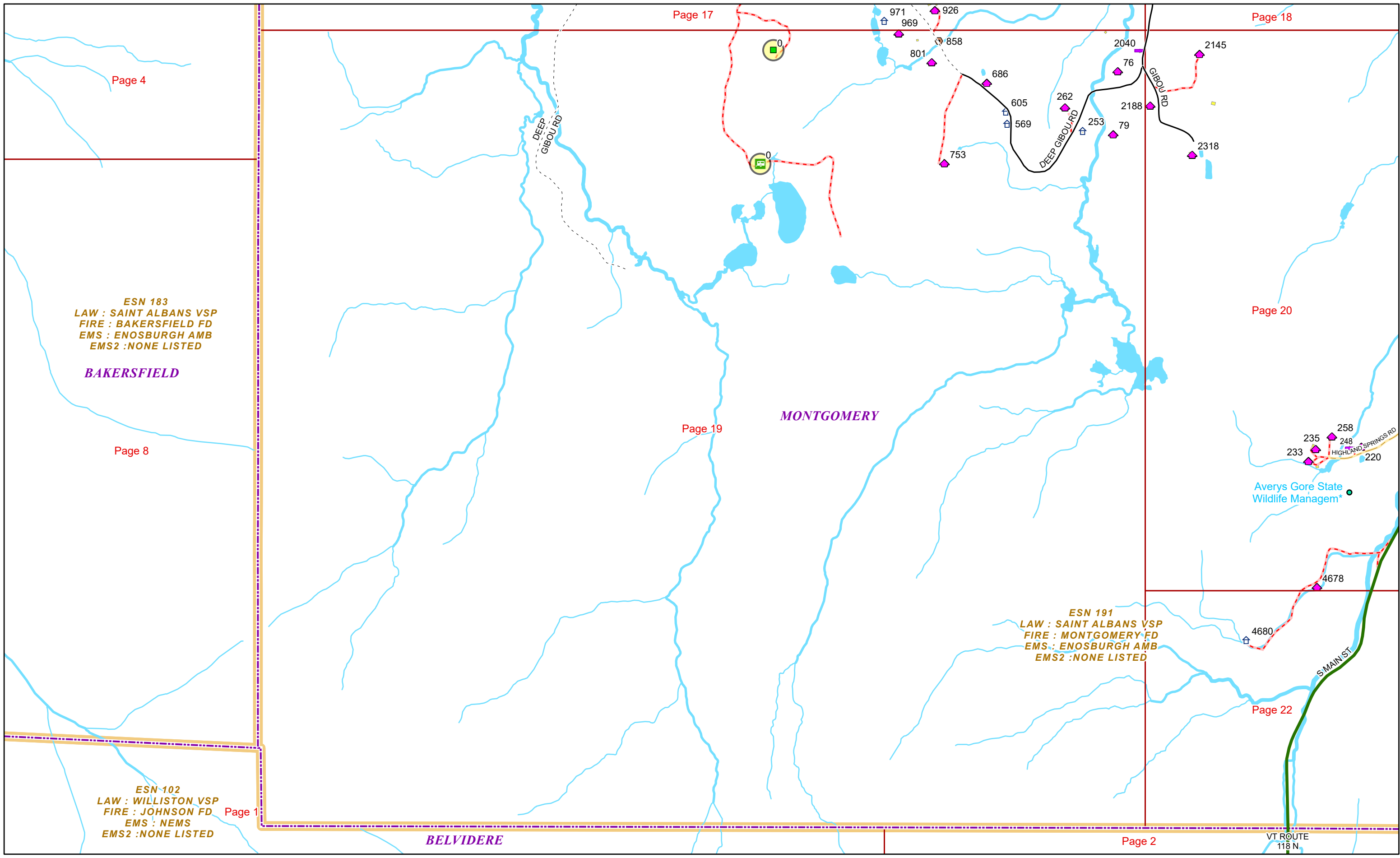
Page 27

Page 17

Page 18

Page 19

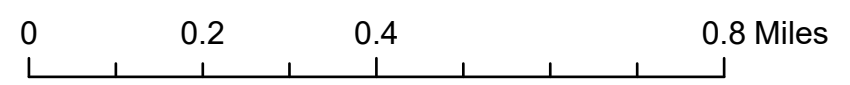
Page 20



ESN 183
LAW : SAINT ALBANS VSP
FIRE : BAKERSFIELD FD
EMS : ENOSBURGH AMB
EMS2 : NONE LISTED
BAKERSFIELD

ESN 191
LAW : SAINT ALBANS VSP
FIRE : MONTGOMERY FD
EMS : ENOSBURGH AMB
EMS2 : NONE LISTED


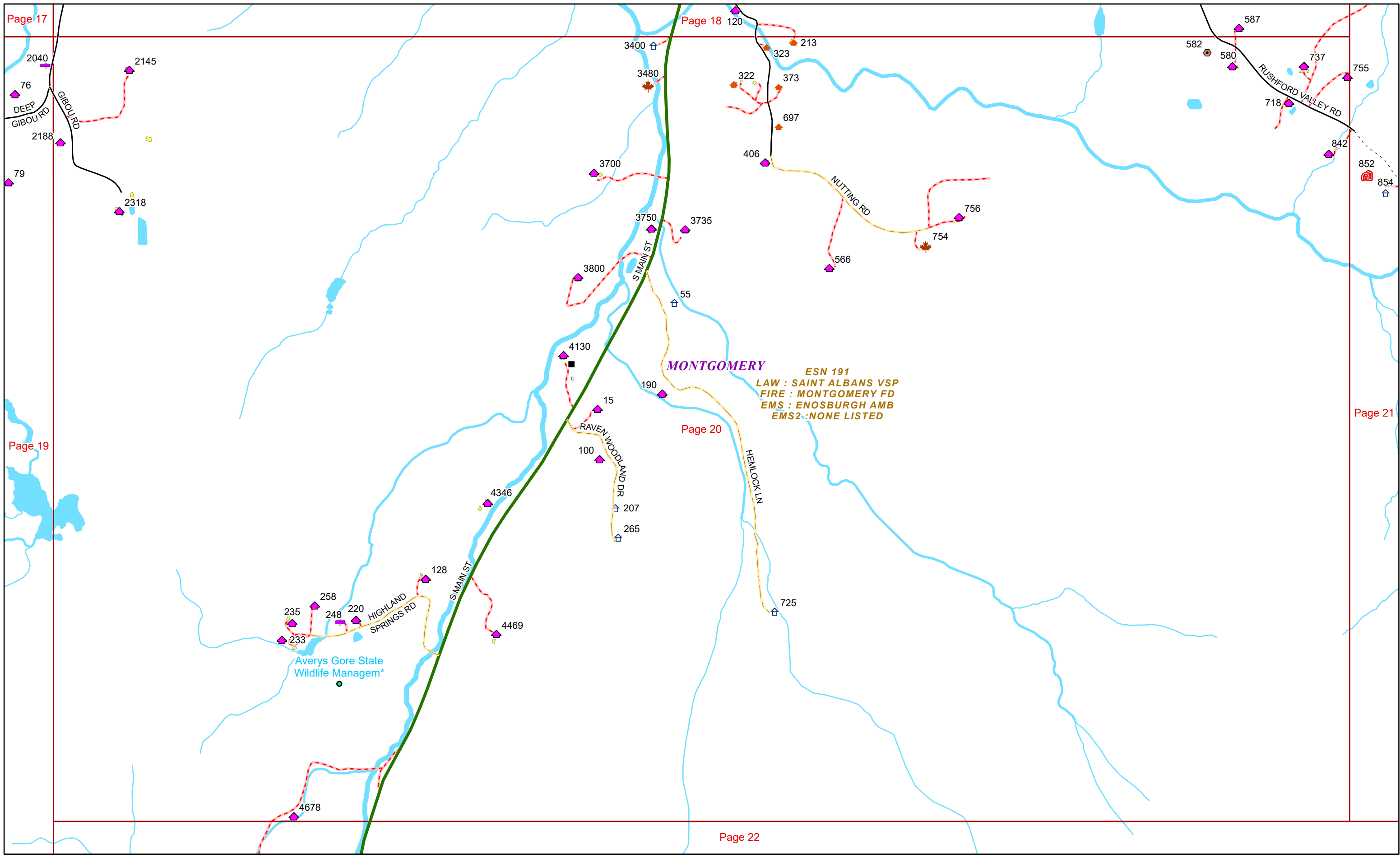
ESN 102
LAW : WILLISTON VSP
FIRE : JOHNSON FD
EMS : NEMS
EMS2 : NONE LISTED



1 inch equals 1,167 feet

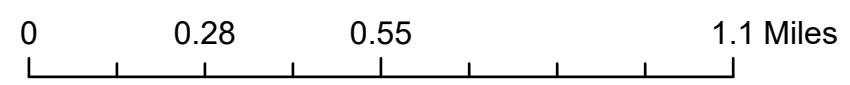
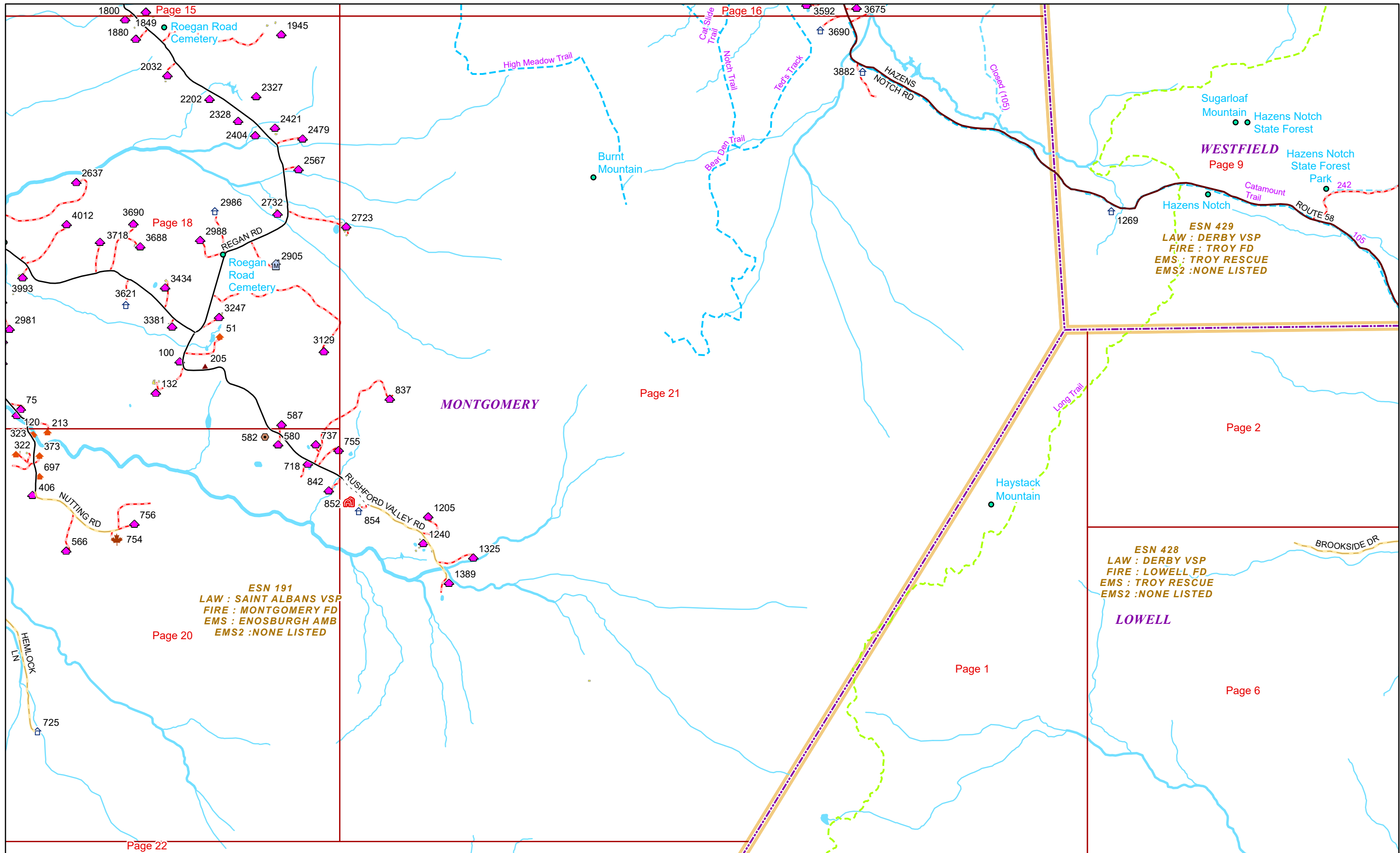
5/24/2024

MONTGOMERY



5/24/2024

MONTGOMERY



1 inch equals 1,583 feet

5/24/2024

MONTGOMERY

Page: 21

Averys Gore State
Wildlife Managem*

Page 20

Page 21

Page 19

Page 1

S MAIN ST

4678

4680

ESN 191 **MONTGOMERY**
LAW : SAINT ALBANS VSP
FIRE : MONTGOMERY FD
EMS : ENOSBURGH AMB
EMS2 : NONE LISTED

Page 22

Lockwood Pond

Long Trail

ESN 428
LAW : DERBY VSP
FIRE : LOWELL FD
EMS : TROY RESCUE
EMS2 : NONE LISTED

LOWELL

Page 10

BELVIDERE

Page 2

1518

1447

ESN 102
LAW : WILLISTON VSP
FIRE : JOHNSON FD
EMS : NEMS
EMS2 : NONE LISTED

1145

1105

1041

1125

1026

985

896

881

894

815

806

749

VT ROUTE 118 N

Page 4

ESN 111
LAW : WILLISTON VSP
FIRE : NORTH HYDE PARK-EDEN FD
EMS : NEMS
EMS2 : NONE LISTED

Page 1

EDEN

Page 2



0 0.23 0.45 0.9 Miles

1 inch equals 1,333 feet

5/24/2024

MONTGOMERY

Page: 22