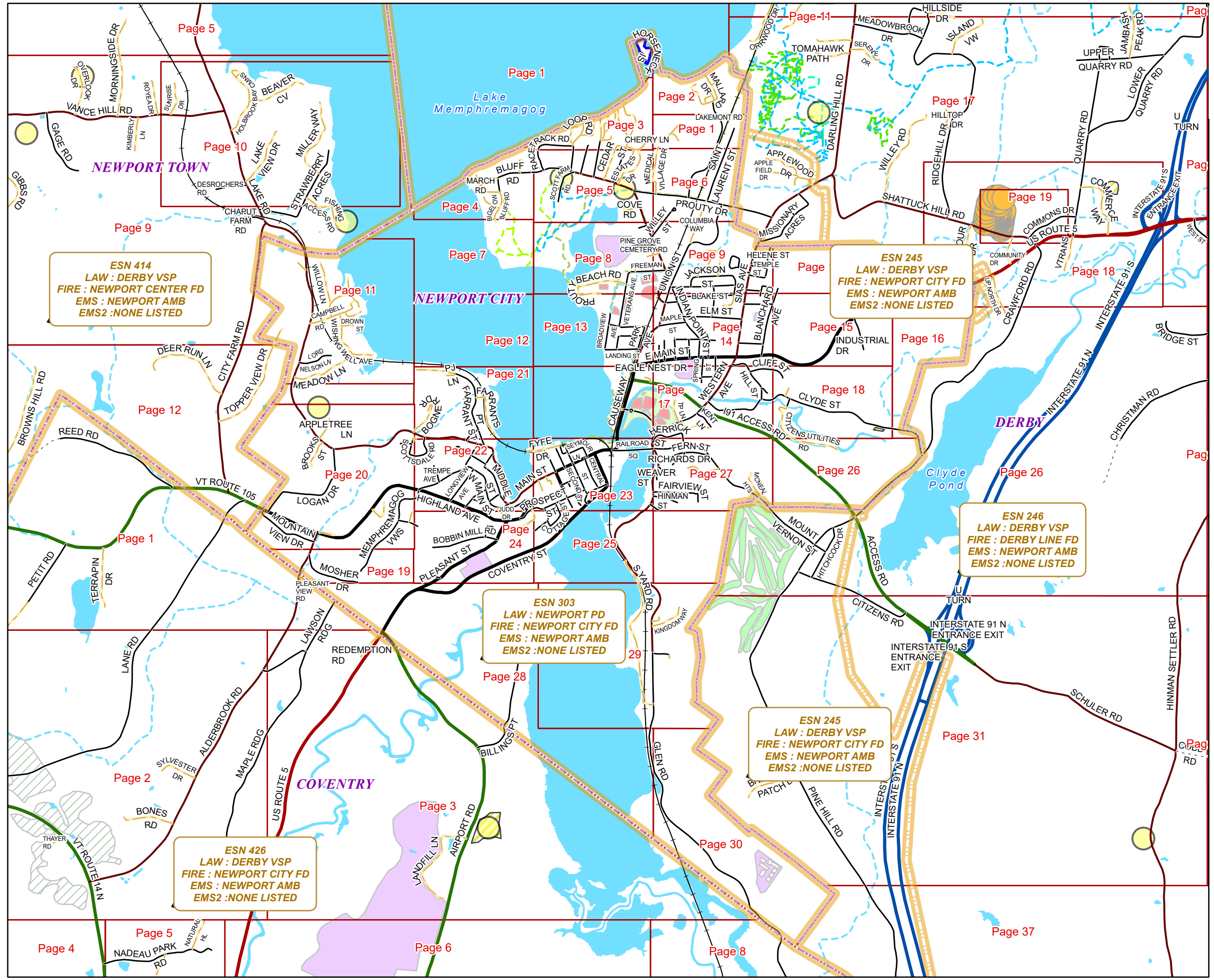


NEWPORT CITY




E911 Mapbook with GIS Data
 Use constraints: The 911 related data layers (Esites, Landmarks, Roads, Driveways, Footprints, Atlas Sheets, ESZ, etc.) were developed and designed for 911 purposes only. The user should understand that the nature of the 911 data layers means they are never complete. Each municipal government is responsible for maintenance of the 911 database. Other data (non-911 related) used in the Vermont 911 Mapbook is acquired from the Vermont Center for Geographic Information (VCGI) (vcgi.vermont.gov) and other Vermont organizations.

Disclaimer:
 This Vermont 911 Mapbook and Public GIS data is for general reference only. Data layers that appear on the map may or may not be accurate, current, or otherwise reliable. The Enhanced 911 Board and the State of Vermont make no representations of any kind, including but not limited to the warranties of merchantability or fitness for a particular use, nor are any such warranties to be implied with respect to the GIS data and Mapbook.

For questions/updates, contact:
 Vermont Enhanced 911 Board
 6 Baldwin St – 2nd Floor
 Montpelier VT 05633-7960

Phone: 802-828-4911
 Email: e911.info@vermont.gov
 Web site: e911.vermont.gov

5/26/2024



Legend

Roads

-  Interstate Highway
-  US Highway
-  State Highway
-  Town Highway Class 1
-  Town Highway Class 2
-  Town Highway Class 3
-  Town Highway Class 4
-  Private
-  Driveway
-  Discontinued Road
-  Legal Trail
-  Ferry
-  Military - no public access
-  National Forest Highway
-  State Forest Highway
-  Proposed

Building Footprints

Generalized Category

-  Accessory Building
-  Commercial
-  Community/Recreational
-  Development
-  Educational
-  Emergency Service
-  Farm
-  Governmental
-  House of Worship
-  Industrial
-  Medical
-  Mix Use
-  Multi-Residential
-  Single Residential
-  Transportation
-  Other
-  Utility

Area Footprints

-  Airport
-  Solar Field
-  Alpine Trail Easiest
-  Alpine Trail Intermediate
-  Alpine Trail Advanced
-  Alpine Trail Expert
-  Alpine Glade Marked
-  Alpine Glade Not Marked
-  Farm
-  Golf Course
-  Other/Cemetery
-  Park
-  Quarry
-  Shopping Center
-  Stadium/Arena

Hydrants

-  Municipal Hydrant
-  Private Hydrant
-  Pressurized Hydrant
-  Drafting Site
-  Dry Hydrant




Landmark

-  Landmark

Trails

-  Undefined
-  ATV Trail
-  Bike Path
-  Hiking Trail
-  Mountain Bike Trail
-  Multi-Use Trail Motorized
-  Multi-Use Trail Non-Motorized
-  Ski Trail
-  Snowmobile Trail

Boundaries

-  Town Line
-  Emergency Service Zone (ESZ)
-  Atlas Page



























Addressing Error





























-  Orange - Duplicated Addressed Building
-  Yellow - Unnumbered Building





























Legend





























ESITES




























SITETYPE

-  **COMMERCIAL
-  **CULTURAL
-  **EDUCATIONAL
-  **GOVERNMENT
-  **INDUSTRIAL
-  **OTHER COMMERCIAL
-  **PUBLIC GATHERING
-  **UTILITY
-  ABANDONED
-  ACCESS POINT
-  ACCESSORY BARN
-  ACCESSORY BUILDING
-  AIR SUPPORT / MAINTENANCE FACILITY
-  AIR TRAFFIC CONTROL CENTER / COMMAND CENTER
-  AIRPORT TERMINAL
-  AMBULANCE SERVICE
-  AUDITORIUM / CONCERT HALL / THEATER / OPERA HOUSE
-  BANK
-  BOAT RAMP / DOCK
-  BORDER CROSSING
-  BORDER PATROL
-  BREWERY
-  BUS STATION / DISPATCH FACILITY
-  CAMP
-  CAMPGROUND
-  CEMETERY

-  CITY / TOWN HALL
-  COAST GUARD
-  COLLEGE / UNIVERSITY
-  COMMERCIAL CONSTRUCTION SERVICE
-  COMMERCIAL FARM
-  COMMERCIAL GARAGE
-  COMMERCIAL W/RESIDENCE
-  COMMUNICATION BOX
-  COMMUNICATION TOWER
-  COMMUNITY / RECREATION FACILITY
-  CONDOMINIUM
-  COURT HOUSE
-  CUSTOMS SERVICE
-  DAY CARE FACILITY
-  DEVELOPMENT SITE
-  EBS TOWER
-  EMERGENCY PHONE / CALLBOX
-  FAIR / EXHIBITION/ RODEO GROUNDS
-  FERRY TERMINAL / DISPATCH FACILITY
-  FIRE STATION
-  FISH FARM / HATCHERY
-  FITNESS FACILITY
-  FOOD DISTRIBUTION CENTER
-  GAS STATION
-  GATED W/BUILDING
-  GATED W/O BUILDING
-  GOLF COURSE
-  GRAVEL PIT / QUARRY / MINE

-  GREENHOUSE / NURSERY
-  GROCERY STORE
-  HARBOR / MARINA
-  HAZARDOUS MATERIALS FACILITY
-  HAZARDOUS STORAGE FACILITY
-  HEALTH CLINIC
-  HELIPAD / HELIPORT / HELISPOT
-  HISTORIC SITE / POINT OF INTEREST
-  HOSPITAL / MEDICAL CENTER
-  HOUSE OF WORSHIP
-  HYDROELECTRIC FACILITY
-  ICE ARENA
-  INSTITUTIONAL RESIDENCE / DORM / BARRACKS
-  LANDFILL
-  LAW ENFORCEMENT
-  LIBRARY
-  LODGING B&B / HOTEL / MOTEL / INN
-  LOOKOUT TOWER
-  LUMBER MILL / SAW MILL
-  MANUFACTURING FACILITY
-  MOBILE HOME
-  MORGUE
-  MULTI-FAMILY DWELLING
-  MUSEUM
-  NATIONAL GUARD /
-  NUCLEAR FACILITY
-  NURSING HOME / LONG TERM CARE
-  OFFICE BUILDING

-  OIL / GAS FACILITY
-  OTHER
-  OTHER RESIDENTIAL
-  OUTPATIENT CLINIC
-  PARK AND RIDE / COMMUTER
-  PHARMACY
-  PICNIC AREA
-  POST OFFICE
-  PRISON / CORRECTIONAL FACILITY
-  PRIVATE AND EXPRESS SHIPPING FACILITY
-  PSAP
-  PUBLIC BEACH
-  PUBLIC TELEPHONE
-  PUBLIC WATER SUPPLY INTAKE
-  PUBLIC WATER SUPPLY WELL
-  PUMP STATION
-  RACE TRACK / DRAGSTRIP
-  RAILROAD STATION
-  RESIDENTIAL FARM
-  REST STOP / ROADSIDE PARK
-  RESTAURANT
-  RETAIL FACILITY
-  RV HOOKUP
-  SCHOOL K / 12
-  SEASONAL HOME
-  SHOOTING RANGE
-  SINGLE FAMILY DWELLING
-  SKI AREA / ALPINE

-  SOLAR FACILITY
-  SPORTS ARENA /
-  STATE CAPITOL
-  STATE GARAGE
-  STATE GOVERNMENT FACILITY
-  STATE PARK
-  STORAGE UNITS
-  SUBSTATION
-  SUGARHOUSE
-  TEMPORARY STRUCTURE
-  TOWN GARAGE
-  TOWN OFFICE
-  TRAILHEAD
-  TRANSFER STATION
-  UNKNOWN
-  US FOREST FACILITY
-  US GOVERNMENT FACILITY
-  UTILITY POLE W/PHONE
-  VETERINARY HOSPITAL / CLINIC
-  VISITOR / INFORMATION CENTER
-  WAREHOUSE
-  WASTE / BIOMASS FACILITY
-  WASTEWATER TREATMENT PLANT
-  WATER TANK
-  WATER TOWER
-  WIND FACILITY / WIND TOWER
-  YOUTH CAMP

NEWPORT CITY Road Name Index

ROAD NAME	PAGE(S)
ABEL ST	18
ABENAKI DR	3
AIRPORT RD	28
ALDERBROOK RD	19,20
ALLENDALE RD	3,5
ANDREW ST	9
APPLETREE LN	20
AUTUMN ST	14,17
BAYVIEW ST	23
BEL AIRE DR	22
BIGELOW BLUFF RD	4,7
BILLINGS PT	28
BIRCH HOLLOW LN	8
BIRCH LN	14
BLAKE ST	14
BLANCHARD AVE	10,14,15
BLUFF RD	4,5,8,9,14
BOBBIN MILL RD	24
BOGNER DR	20,21
BROADVIEW AVE	13
BROOKS ST	20
CAMP ELIZABETH WAY	4
CAMPBELL RD	11
CANVAS BACK LN	2
CARBONNEAU DR	29

ROAD NAME	PAGE(S)
CAUSEWAY	12,13,23
CEDAR ST	3,5
CENTRAL ST	23
CHERRY LANE EXT	1
CHERRY LN	1,3
CITIZENS UTILITIES RD	18,26
CLARK ST	22
CLERMONT TER	22,24,25
CLIFF ST	17,18
CLOUGH ST	9
CLOVER LN	3
CLYDE ST	16,17,18,26
COLBURN ST	9
COLFAX ST	13
COLODNY TER	22
COLUMBIA WAY	6,9
COMPASS DR	23
CONCORD AVE	14
COTTAGE ST	23,25
COVE RD	5
COVENTRY ST	23,24,25,28
CRAWFORD RD	26
CROSS ST	22
DROWN ST	11
DUCHESS AVE	13

ROAD NAME	PAGE(S)
E MAIN ST	10,13,14,15,16
EAGLE NEST DR	12,13,14,17
EASTERN AVE	23
EDGEWOOD DR	9,14
ELM ST	14
ESTATES DR	3,5
FAIRVIEW ST	27
FARRANT ST	21,22
FARRANTS PT	21
FERN ST	27
FERNWOOD CIR	9
FIELD AVE	23
FREEMAN ST	8,9
FYFE DR	22,23
GARDNER PARK RD	12
GARDNER ST	12
GILBERT ST	24
GLEN RD	23,25,27,28,29,30
GOLDENEYE LN	2
GOVERNOR DR	23
GREEN PL	23
HARTLEY LN	20
HAYES RD	4
HELENE ST	9
HEMLOCK LN	3

NEWPORT CITY Road Name Index

ROAD NAME	PAGE(S)
HERON LN	11
HERRICK ST	17,23,27
HIGHLAND AVE	20,22,24
HILL ST	14,17
HILLSIDE ST	14
HINMAN ST	27
HORSENECK IS	1
HOSKINS ST	13
HYER RD	11
I91 ACCESS RD	12,17,18,26
INDIAN POINT ST	9,14
INDUSTRIAL DR	15
JACKSON ST	9,14
JUDD DR	22,24
JUNIPER ST	3,5
KENT LN	17
KINGDOM WAY	29
LAKE RD	11,19,20,21,22
LAKEMONT RD	1,2,6
LAKESIDE LN	3,4,5
LANDING ST	13
LIMLAW HL	17
LOGAN DR	20
LONGVIEW AVE	22
LOOP RD	3

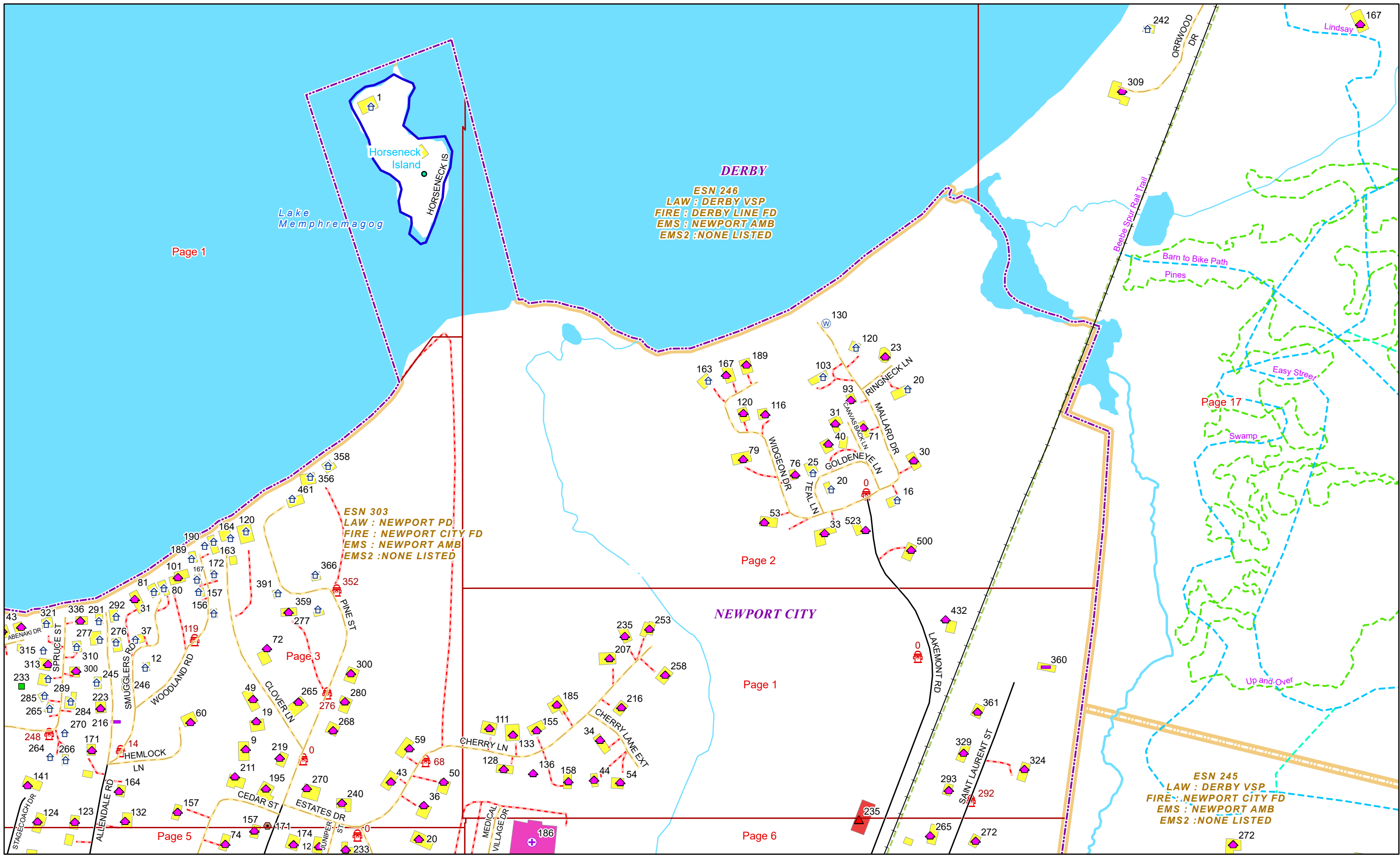
ROAD NAME	PAGE(S)
LORD NELSON LN	11
LOWER RD	11
MAIN ST	22,23
MALLARD DR	2
MAPLE ST	14
MARCH RD	4
MASONIC LN	8,9
MCNEAL HTS	27
MEADOW LN	11
MEADOW VIEW DR	20
MEDICAL VILLAGE DR	1,5,6
MEMPHREMAGOG VWS	19,20,22
MIDDLE ST	22
MOSHER DR	19
MOUNT VERNON ST	27
MOUNTAIN VIEW DR	20
NORTHERN AVE	14
OAK ST	14
ORCHARD ST	22
OUTLOOK ST	22
OVILA DR	11
PADDOCK LN	4
PARK AVE	13
PARKER ST	22
PATNAUDE CT	24

ROAD NAME	PAGE(S)
PAUL ST	9
PEARL ST	14
PENNY LN	29
PEPIN DR	27
PIKE PL	8
PINE GROVE CEMETERY RD	8,9
PINE ST	3,5
PJ LN	21
PLEASANT ST	22,23,24,28
POND ST	21,22
POUTRE ST	9
PROSPECT ST	22,23,24
PROUTY BEACH RD	8,13
PROUTY DR	5,6
RACETRACK RD	3,5
RAILROAD SQ	23,27
RAYMOND AVE	23,25
RICHARDS DR	27
RINGNECK LN	2
RIVERVIEW DR	17
ROBERGE ST	20,24
S YARD RD	25,29
SAINT LAURENT ST	1,6
SCHOOL ST	23
SCOTT FARM RD	5

NEWPORT CITY Road Name Index

ROAD NAME	PAGE(S)
SCOTTSDALE RD	20,21,22
SECOND ST	23
SEVERENS DR	14
SEYMOUR DR	10
SEYMOUR LN	23
SHORT BLUFF RD	14
SHORT SPRING ST	17
SHORT ST	23
SIAS AVE	9,14
SLOAN ST	9
SMUGGLERS RD	3
SOUTH AVE	17
SPRING ST	14,17
SPRUCE ST	3,5
STAGECOACH DR	3,5
STONEWALL ST	9
SUMMER ST	23
SUNSET TER	14
TAYLOR ST	14
TEAL LN	2
TEMPLE ST	9
THIRD ST	23
TOPPER VIEW DR	11
TP LN	17
TRANQUILITY LN	11

ROAD NAME	PAGE(S)
TREMPE AVE	22
UNION ST	6,9,13,14
VETERANS AVE	8,13
W MAIN ST	22
WARREN ST	20
WATERFRONT PLZ	12
WEAVER ST	27
WELLS ST	23,27
WEST END AVE	22
WESTERN AVE	12,14,17,23,27
WIDGEON DR	2
WILDFLOWER WAY	20
WILLEY ST	6,8,9
WILLOW LN	11
WILSON ST	13,14
WINTER ST	9,14
WISHING WELL AVE	11
WOODLAND RD	3
YOUNG ST	14



Page 1

DERBY

ESN 246
LAW : DERBY VSP
FIRE : DERBY LINE FD
EMS : NEWPORT AMB
EMS2 : NONE LISTED

ESN 303
LAW : NEWPORT PD
FIRE : NEWPORT CITY FD
EMS : NEWPORT AMB
EMS2 : NONE LISTED

NEWPORT CITY

ESN 245
LAW : DERBY VSP
FIRE : NEWPORT CITY FD
EMS : NEWPORT AMB
EMS2 : NONE LISTED

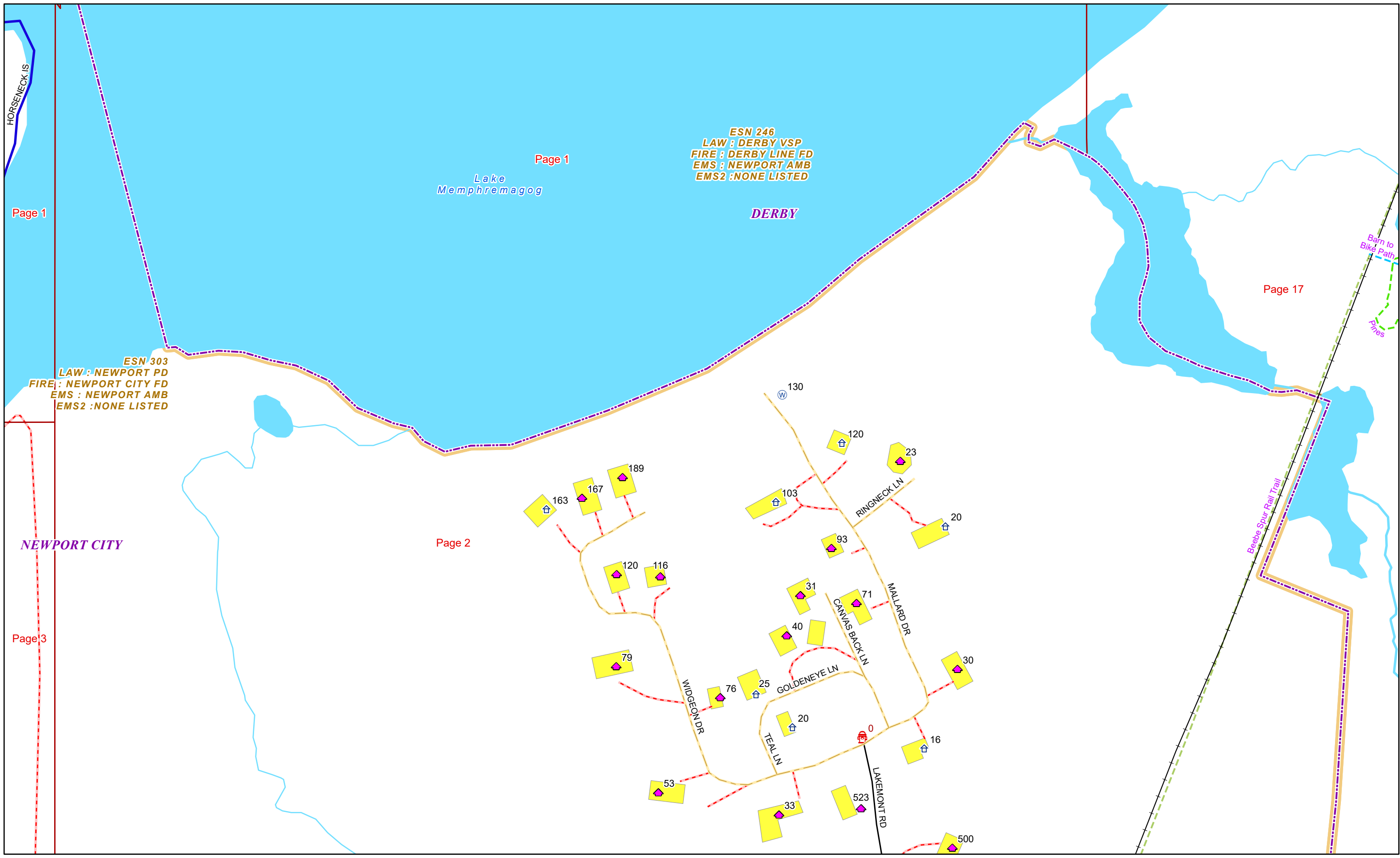


0 0.05 0.1 0.2 Miles

1 inch equals 333 feet

5/24/2024

NEWPORT CITY



Page 1

Lake Memphremagog

ESN 246
LAW : DERBY VSP
FIRE : DERBY LINE FD
EMS : NEWPORT AMB
EMS2 : NONE LISTED

DERBY

Page 17

ESN 303
LAW : NEWPORT PD
FIRE : NEWPORT CITY FD
EMS : NEWPORT AMB
EMS2 : NONE LISTED

NEWPORT CITY

Page 2

Page 3



0 0.03 0.06 0.11 Miles

1 inch equals 167 feet

5/24/2024

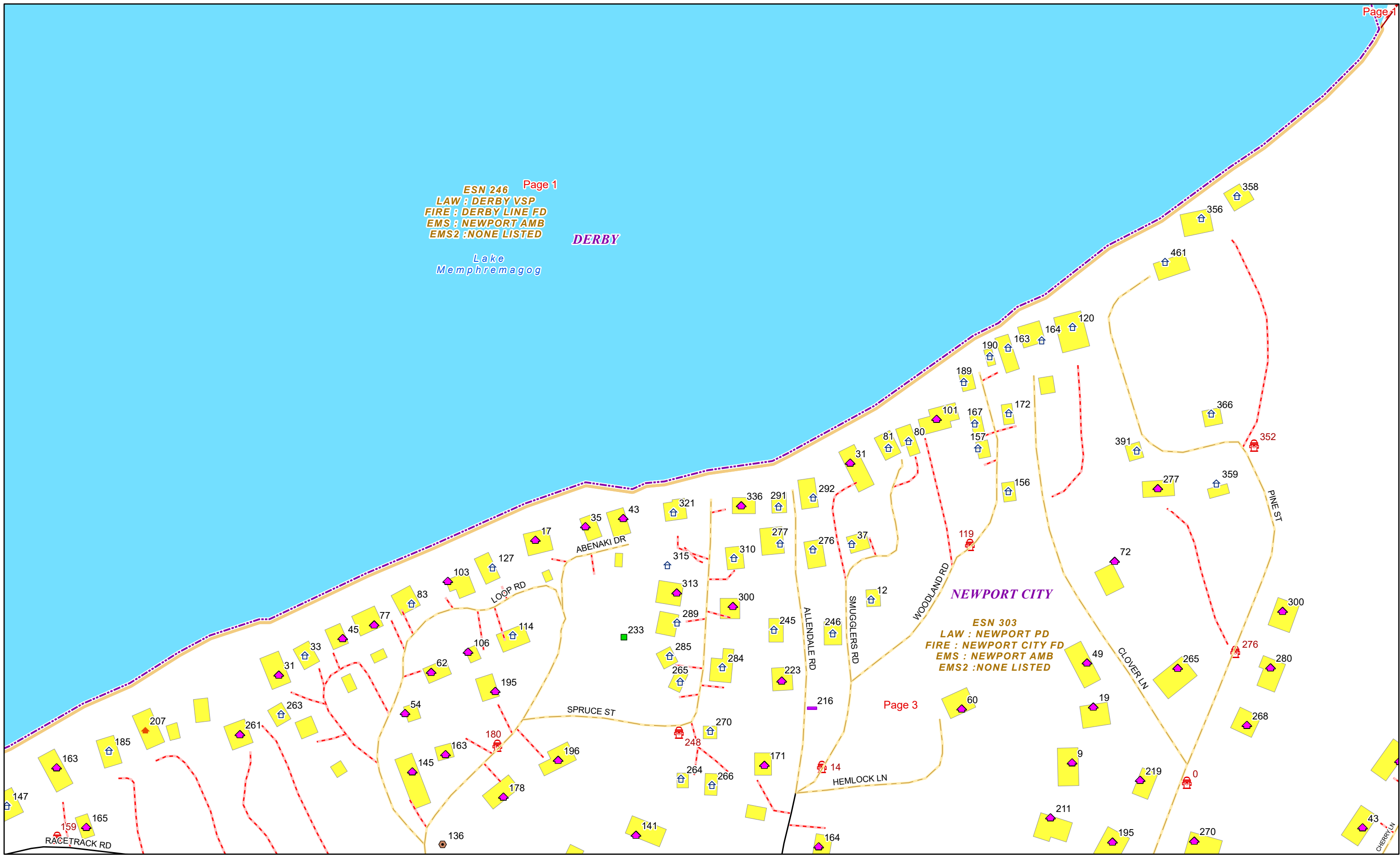
NEWPORT CITY

Page: 2

ESN 246 Page 1
LAW : DERBY VSP
FIRE : DERBY LINE FD
EMS : NEWPORT AMB
EMS2 : NONE LISTED

DERBY

Lake
Memphremagog



Page 3

ESN 303
LAW : NEWPORT PD
FIRE : NEWPORT CITY FD
EMS : NEWPORT AMB
EMS2 : NONE LISTED

NEWPORT CITY



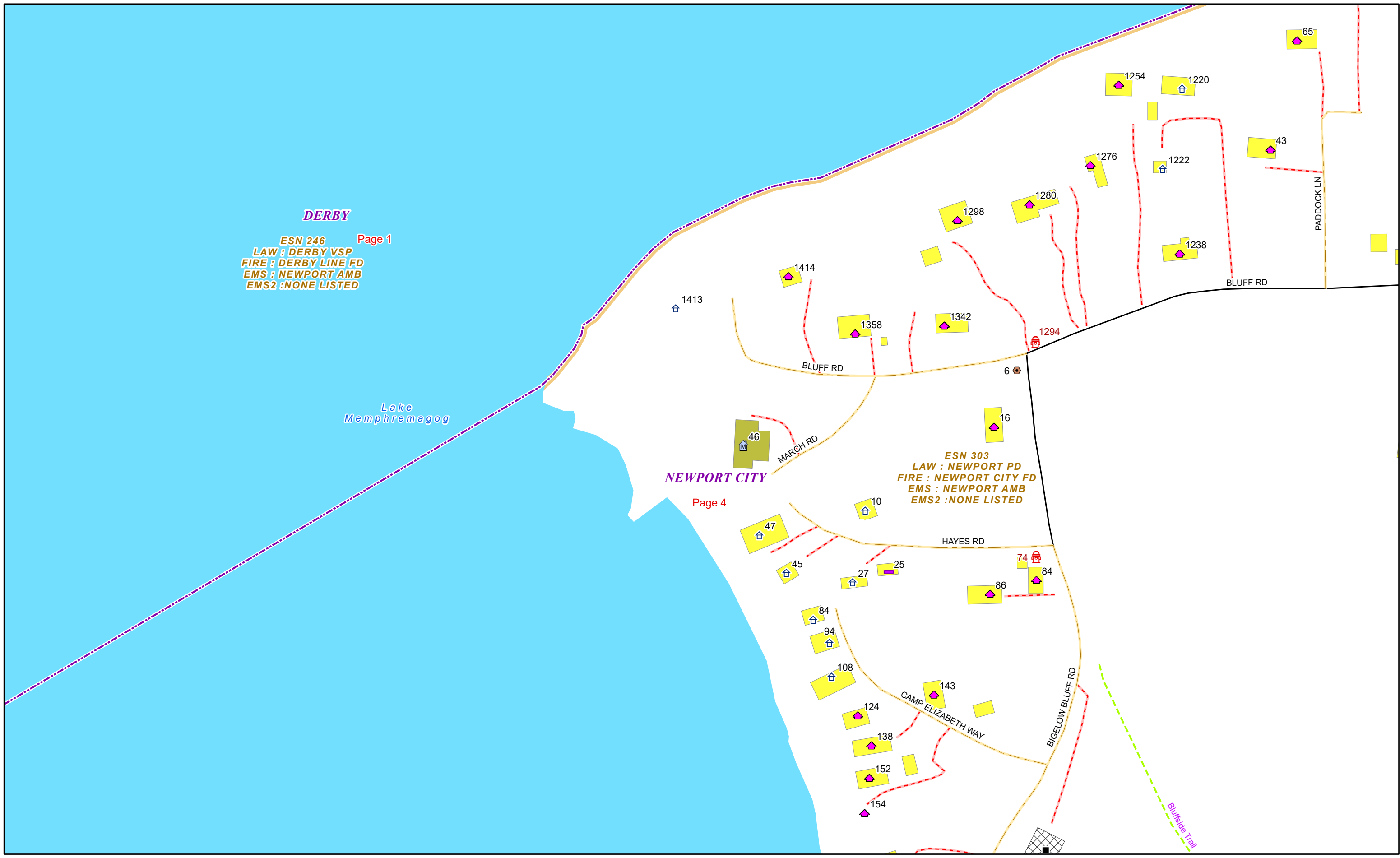
0 0.03 0.06 0.11 Miles

1 inch equals 167 feet

5/24/2024

NEWPORT CITY

Page: 3



DERBY
 ESN 246 Page 1
 LAW : DERBY VSP
 FIRE : DERBY LINE FD
 EMS : NEWPORT AMB
 EMS2 : NONE LISTED

NEWPORT CITY
 ESN 303
 LAW : NEWPORT PD
 FIRE : NEWPORT CITY FD
 EMS : NEWPORT AMB
 EMS2 : NONE LISTED



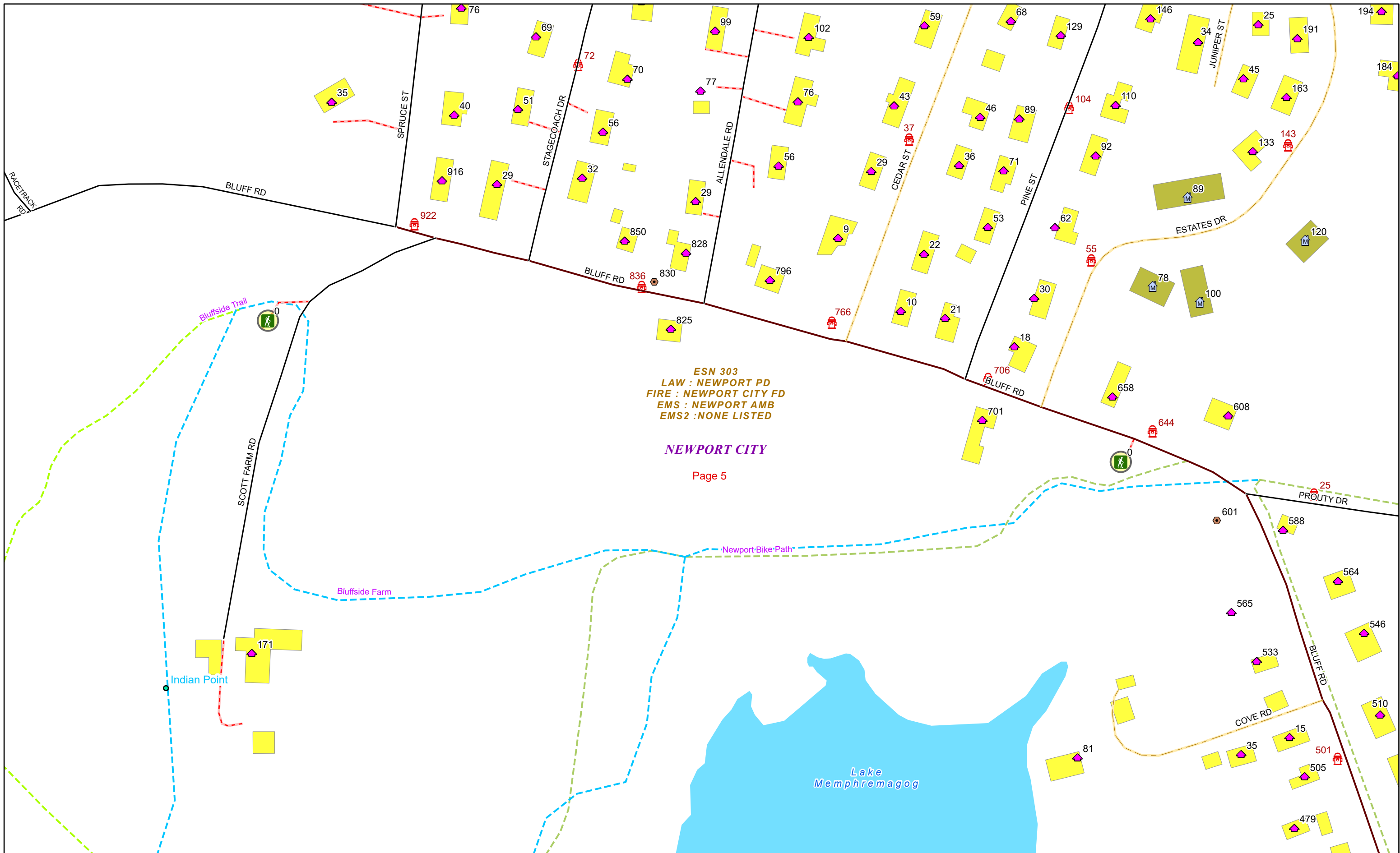
0 0.03 0.06 0.11 Miles

1 inch equals 167 feet

5/24/2024

NEWPORT CITY


Page: 4



ESN 303
 LAW : NEWPORT PD
 FIRE : NEWPORT CITY FD
 EMS : NEWPORT AMB
 EMS2 : NONE LISTED

NEWPORT CITY

Page 5

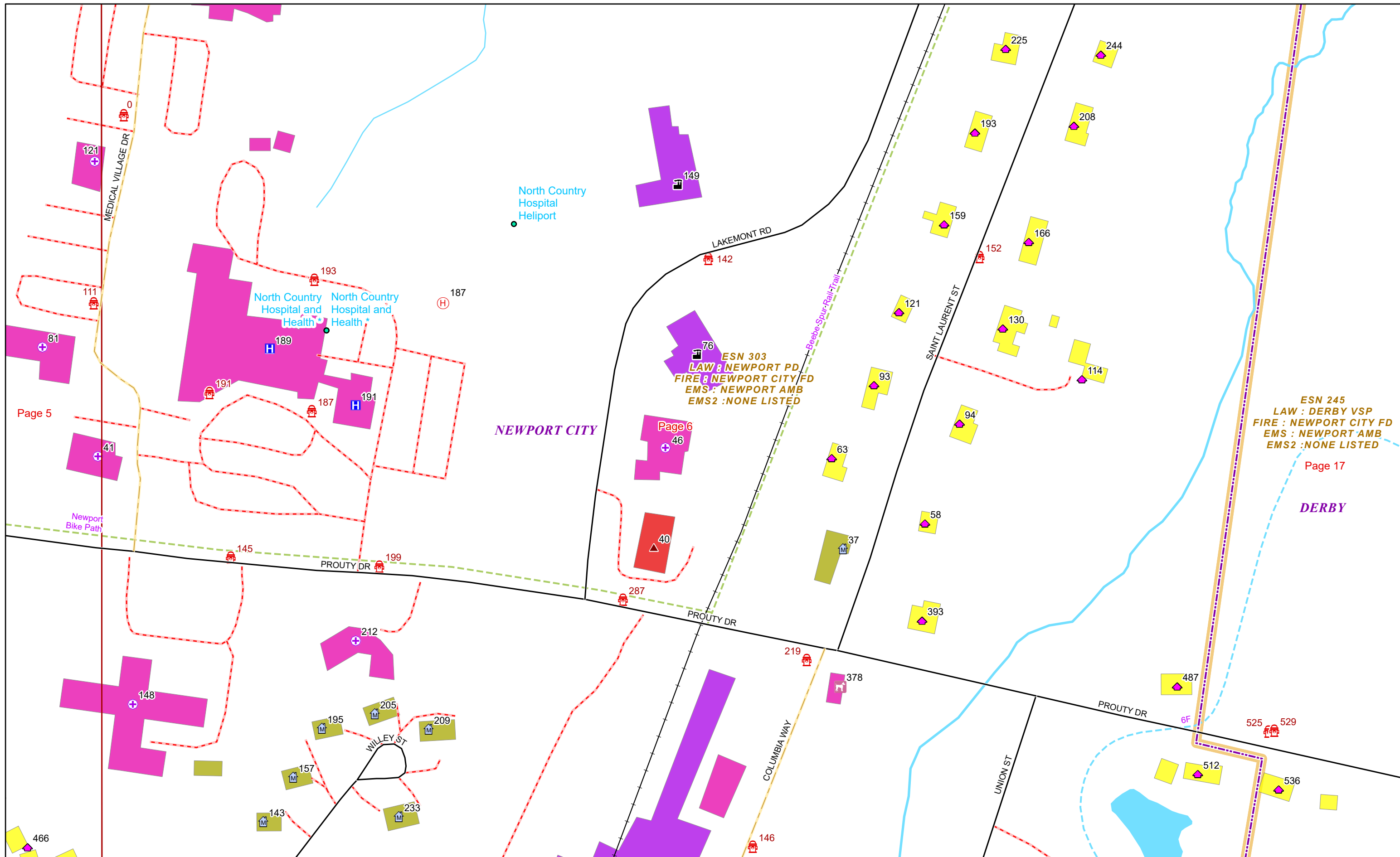


1 inch equals 167 feet

5/24/2024

NEWPORT CITY

Page: 5



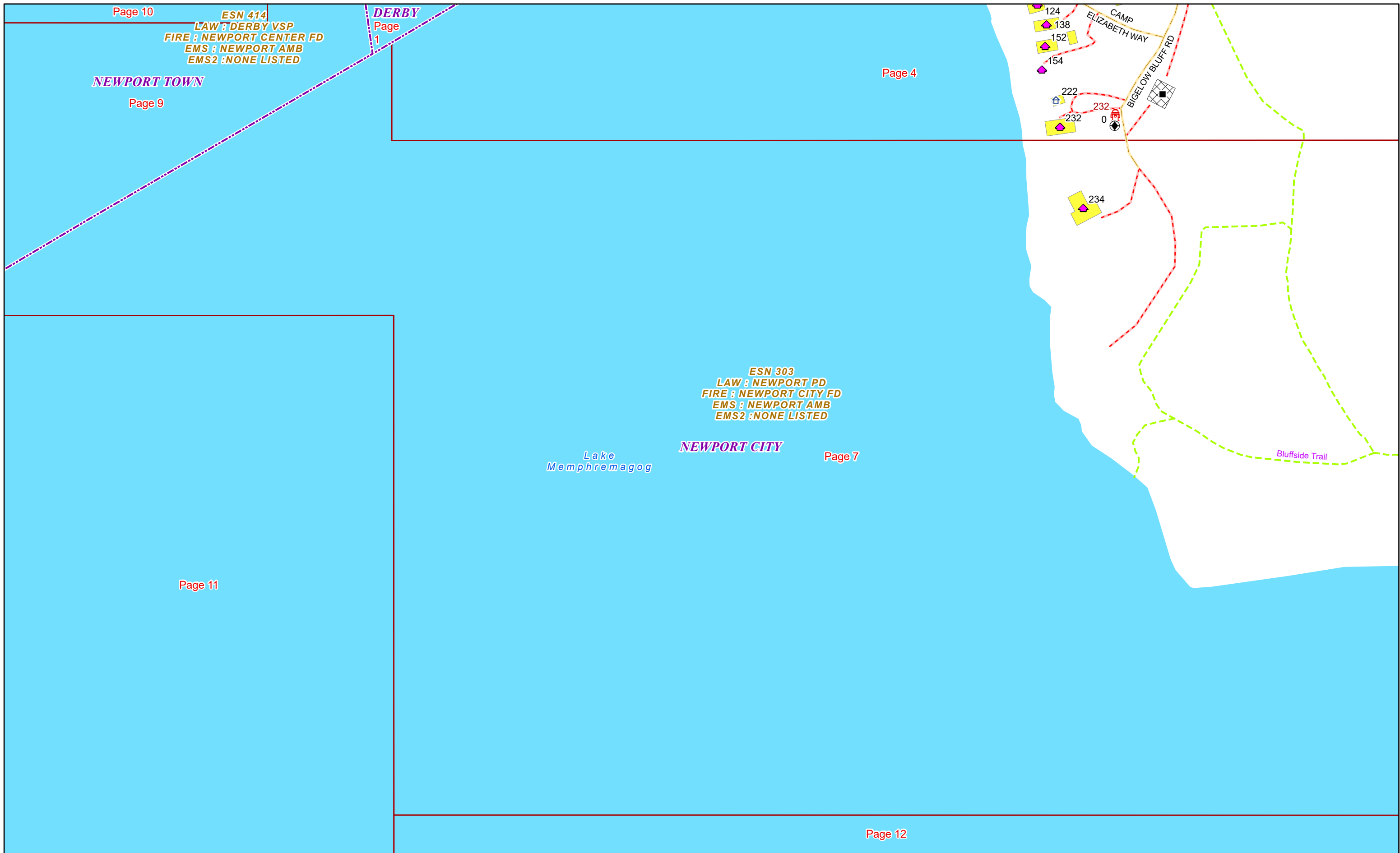
0 0.03 0.06 0.11 Miles

1 inch equals 167 feet

5/24/2024

NEWPORT CITY

Page: 6



Page 10

ESN 414
LAW : DERBY VSP
FIRE : NEWPORT CENTER FD
EMS : NEWPORT AMB
EMS2 : NONE LISTED

DERBY
Page 1

NEWPORT TOWN

Page 9

Page 4

ESN 303
LAW : NEWPORT PD
FIRE : NEWPORT CITY FD
EMS : NEWPORT AMB
EMS2 : NONE LISTED

NEWPORT CITY

Lake Memphremagog

Page 7

Page 11

Page 12



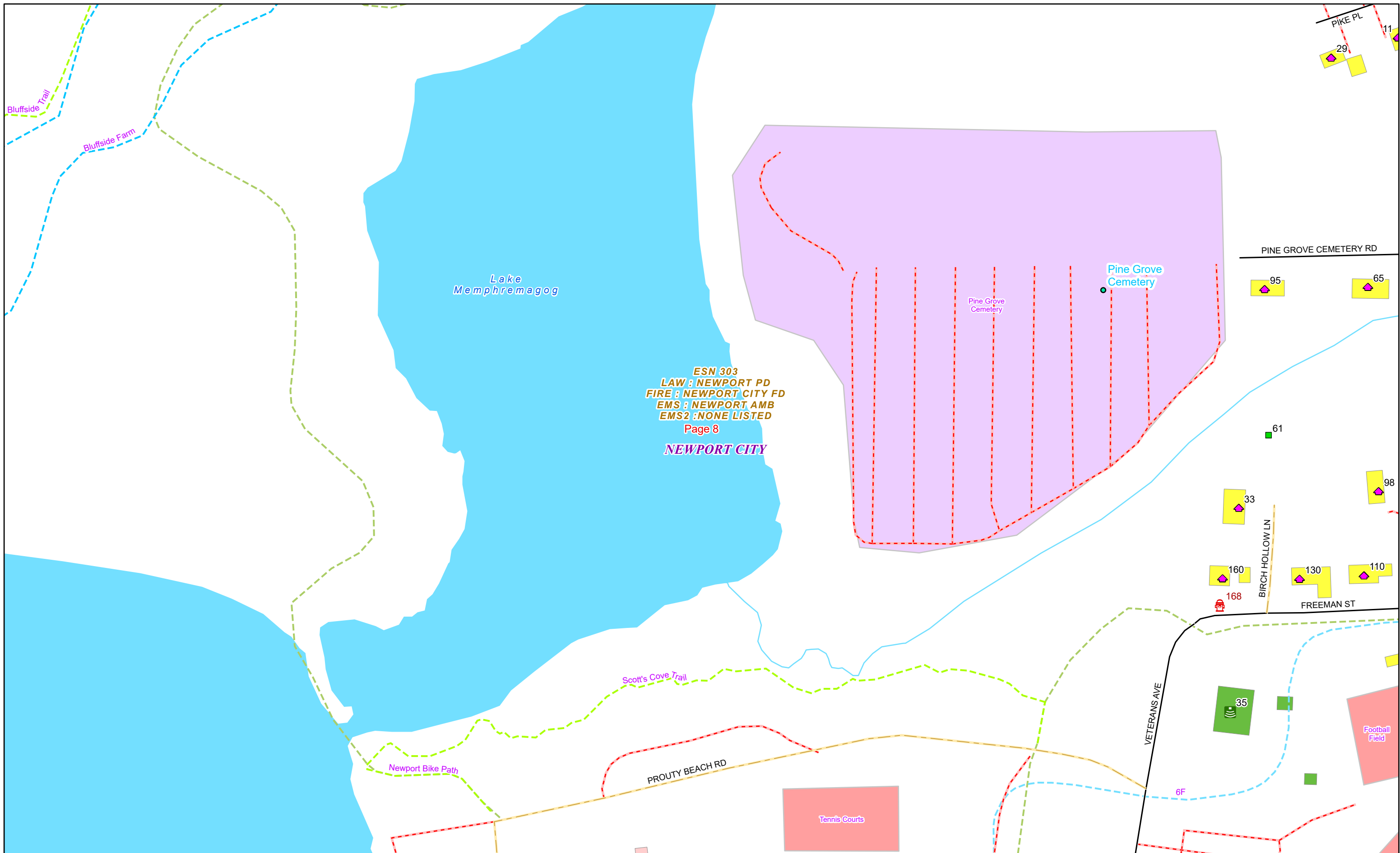
0 0.04 0.09 0.17 Miles

1 inch equals 250 feet

5/24/2024

NEWPORT CITY

Page: 7




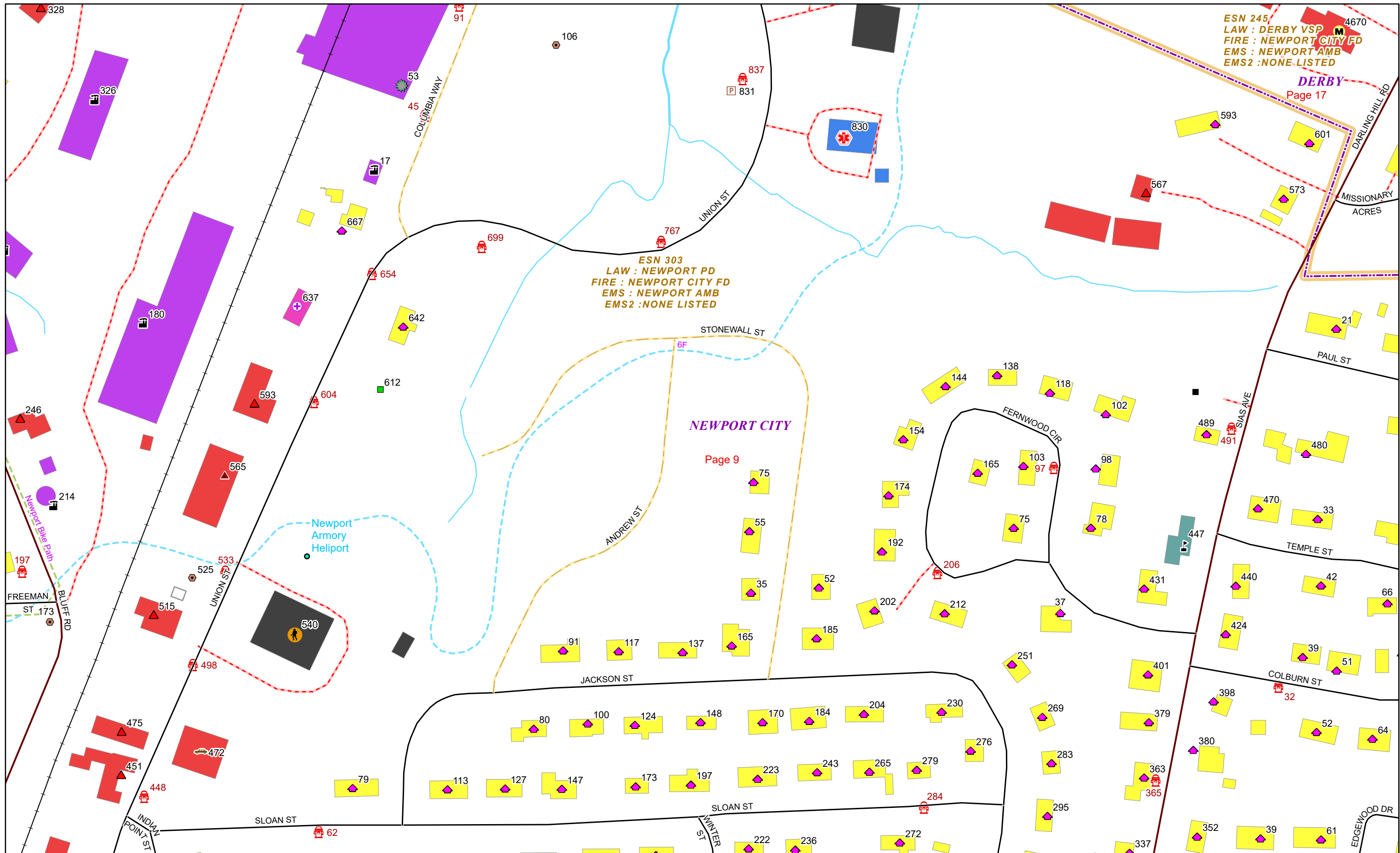
0 0.03 0.06 0.11 Miles

1 inch equals 167 feet

5/24/2024

NEWPORT CITY

Page: 8

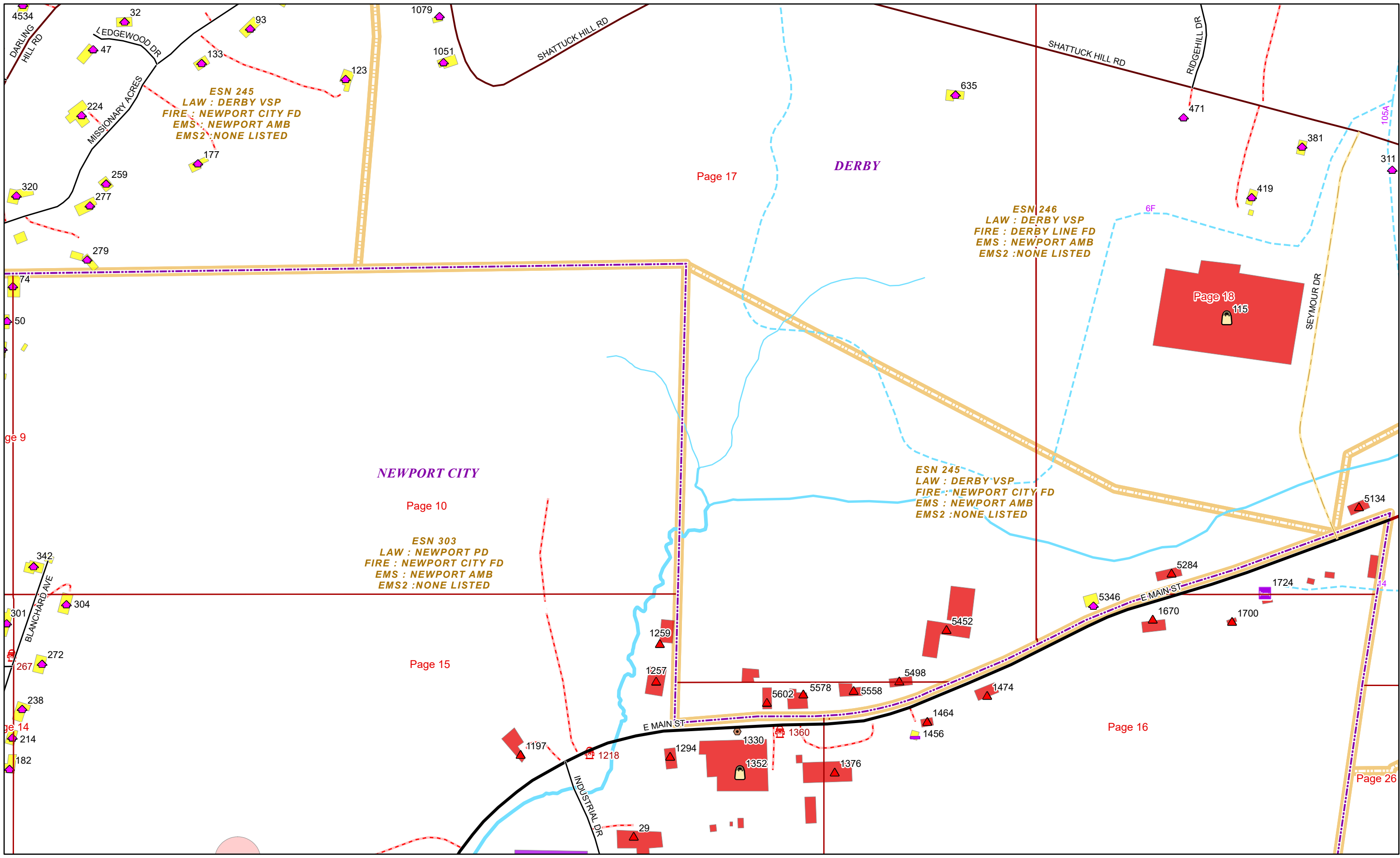


1 inch equals 167 feet

5/24/2024

NEWPORT CITY

Page: 9



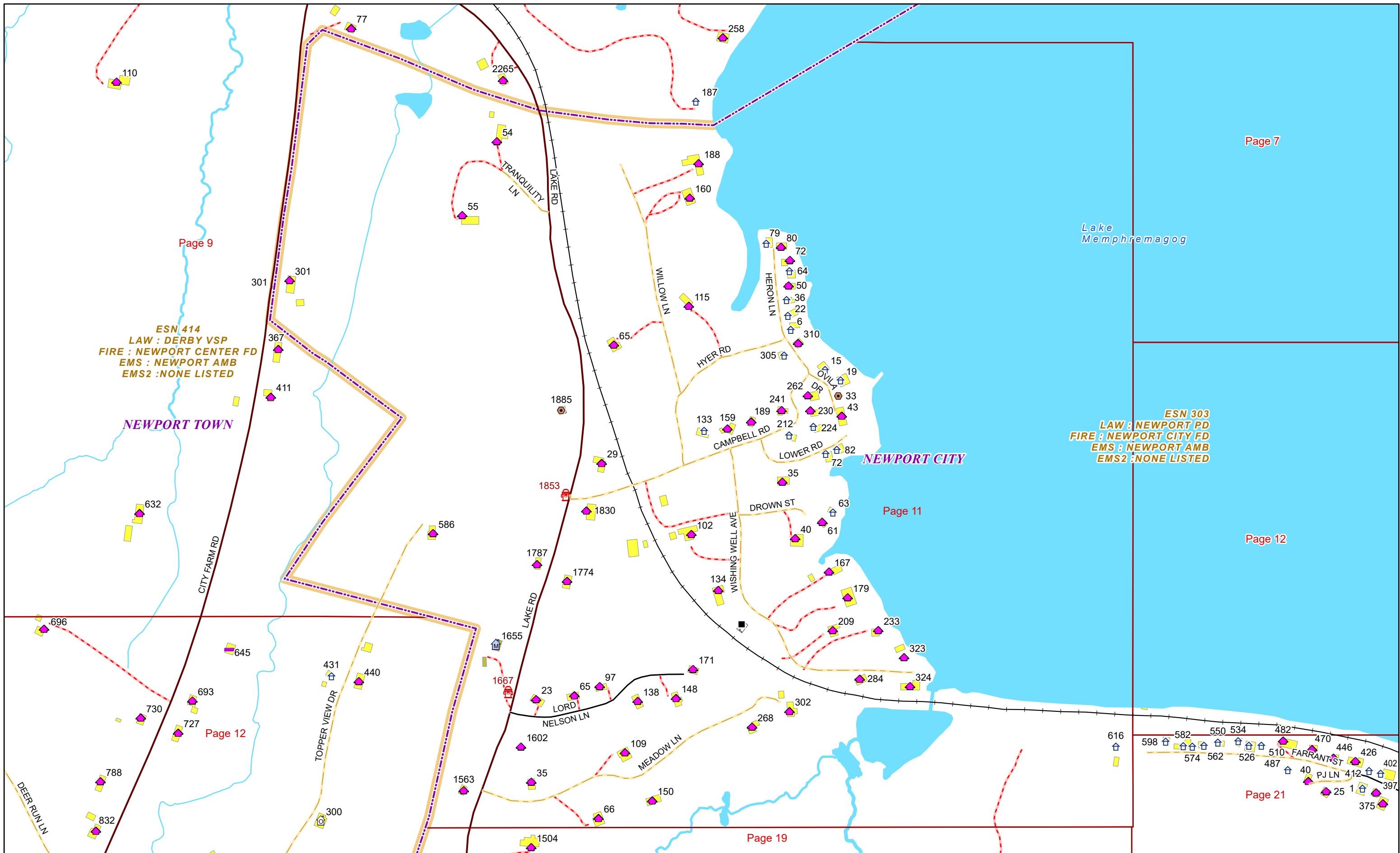
0 0.05 0.1 0.2 Miles

1 inch equals 333 feet

5/24/2024

NEWPORT CITY

Page: 10



ESN 414
LAW : DERBY VSP
FIRE : NEWPORT CENTER FD
EMS : NEWPORT AMB
EMS2 : NONE LISTED

ESN 303
LAW : NEWPORT PD
FIRE : NEWPORT CITY FD
EMS : NEWPORT AMB
EMS2 : NONE LISTED

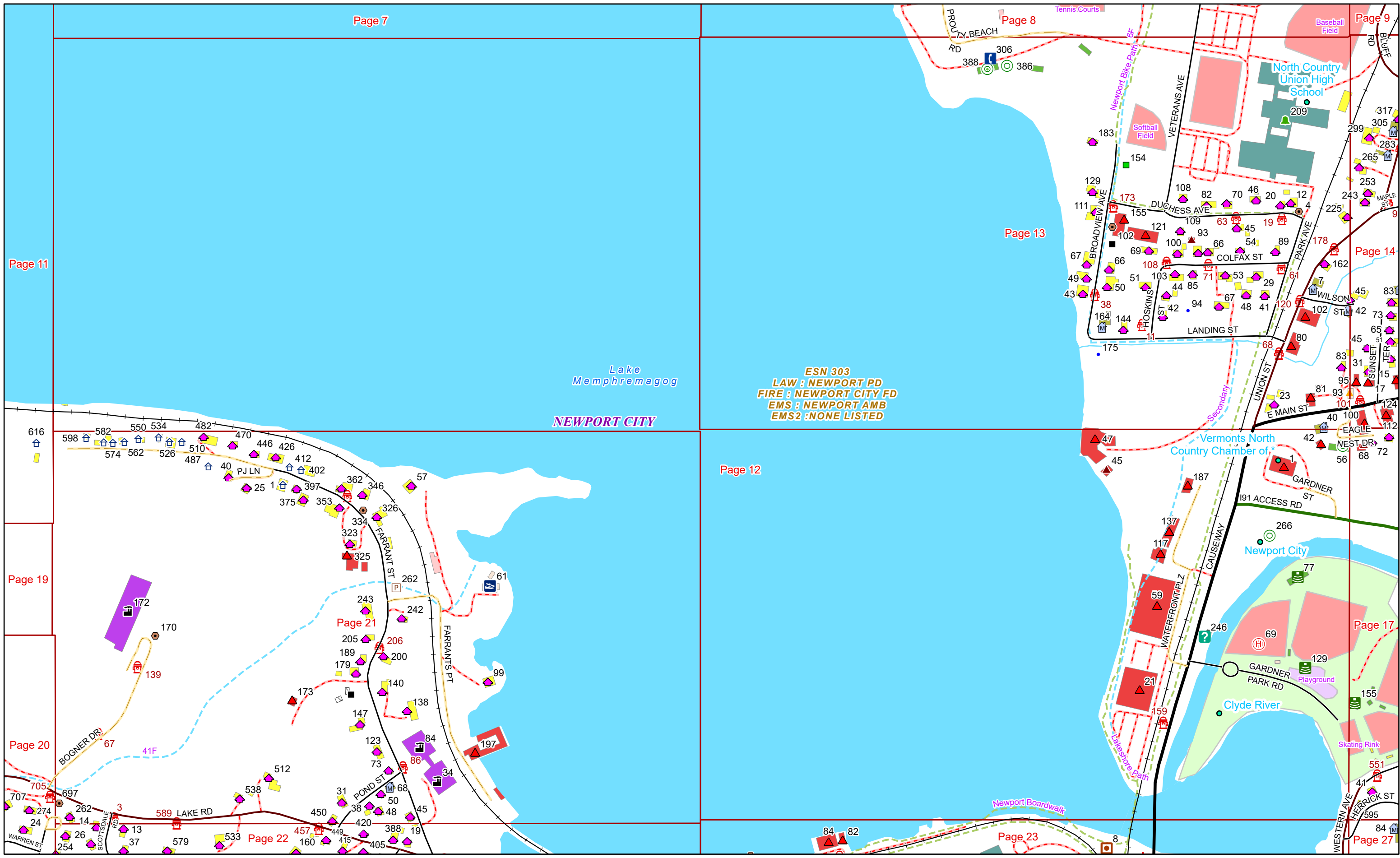


0 0.07 0.15 0.3 Miles 1 inch equals 417 feet

5/24/2024

NEWPORT CITY

Page: 11



ESN 303
LAW : NEWPORT PD
FIRE : NEWPORT CITY FD
EMS : NEWPORT AMB
EMS2 : NONE LISTED

NEWPORT CITY



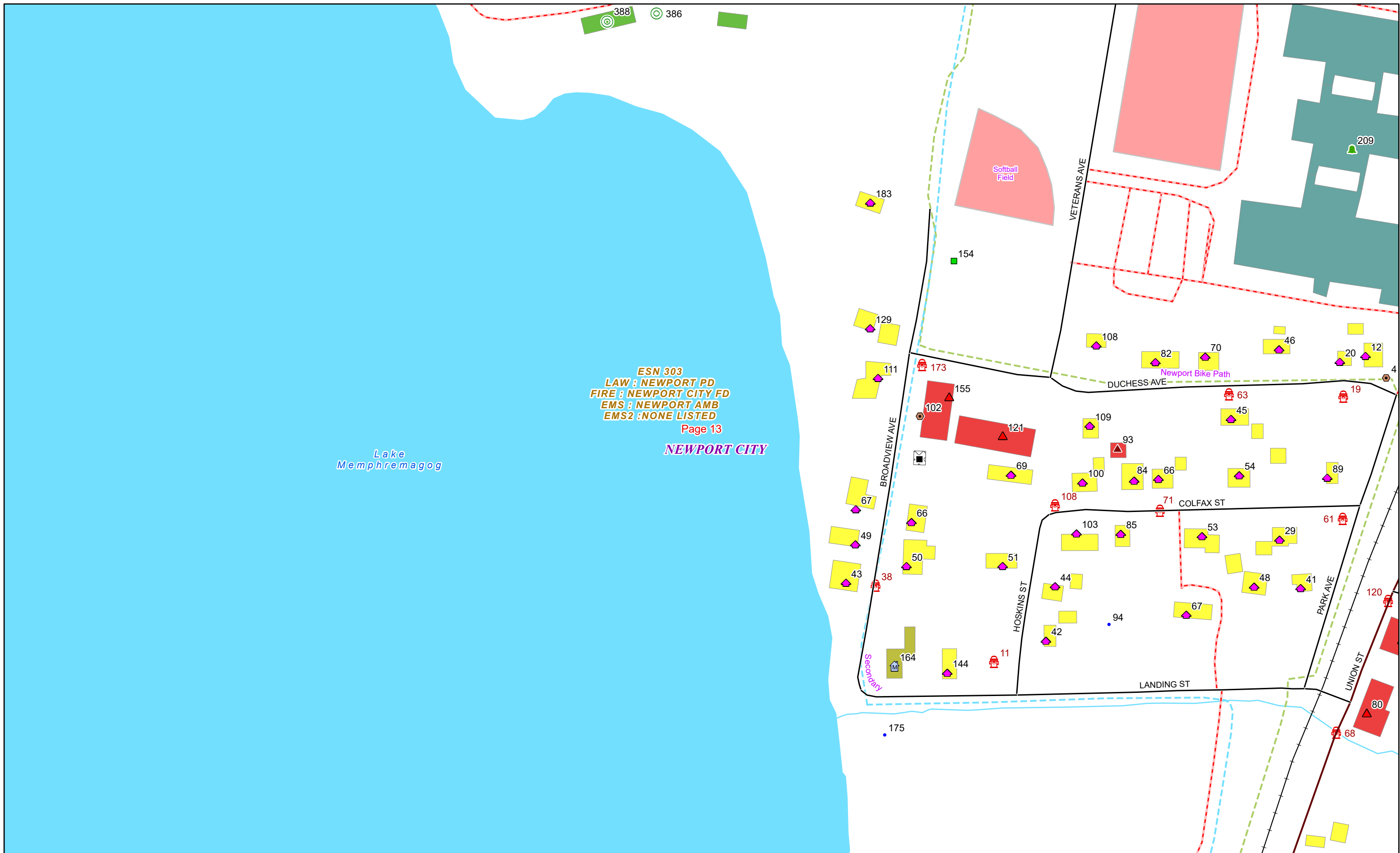
0 0.07 0.15 0.3 Miles

1 inch equals 417 feet

5/24/2024

NEWPORT CITY

Page: 12



ESN 303
LAW : NEWPORT PD
FIRE : NEWPORT CITY FD
EMS : NEWPORT AMB
EMS2 : NONE LISTED
Page 13
NEWPORT CITY



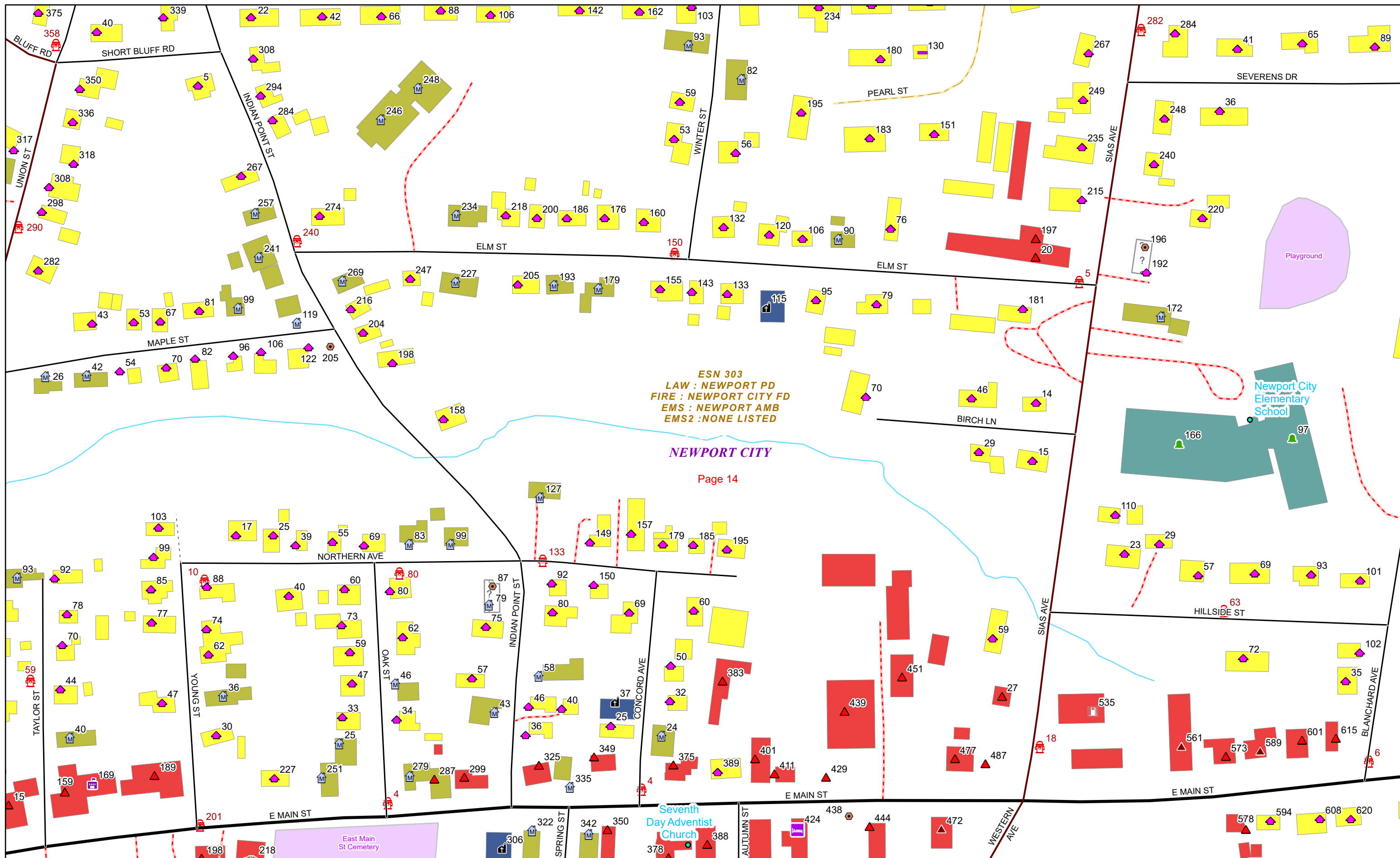
0 0.03 0.06 0.11 Miles

1 inch equals 167 feet

5/24/2024

NEWPORT CITY

Page: 13



ESN 303
 LAW : NEWPORT PD
 FIRE : NEWPORT CITY FD
 EMS : NEWPORT AMB
 EMS2 : NONE LISTED

NEWPORT CITY

Page 14



0 0.03 0.06 0.11 Miles

1 inch equals 167 feet

5/24/2024

NEWPORT CITY

Page: 14

NEWPORT CITY

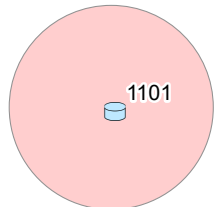
Page 15

ESN 303
LAW : NEWPORT PD
FIRE : NEWPORT CITY FD
EMS : NEWPORT AMB
EMS2 : NONE LISTED

ESN 245
LAW : DERBY VSP
FIRE : NEWPORT CITY FD
EMS : NEWPORT AMB
EMS2 : NONE LISTED

Page 17

Page 26



1099


1101



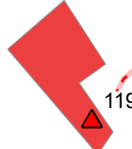
30



90



29



1197


1218



1257

1259

1294



1352

1330

5602

E MAIN ST

INDUSTRIAL DR

E MAIN ST

E MAIN ST




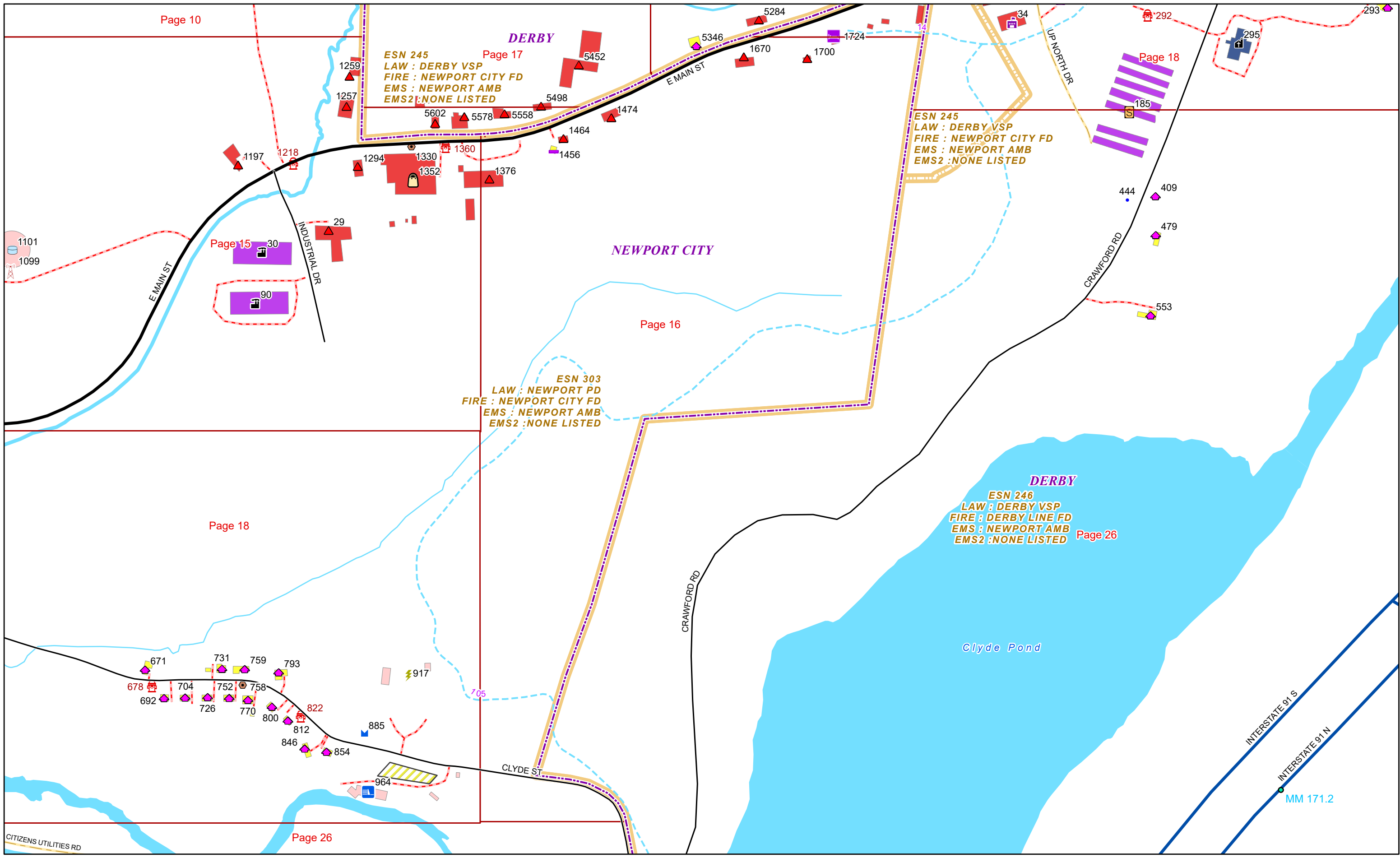
0 0.03 0.06 0.11 Miles

1 inch equals 167 feet

5/24/2024

NEWPORT CITY


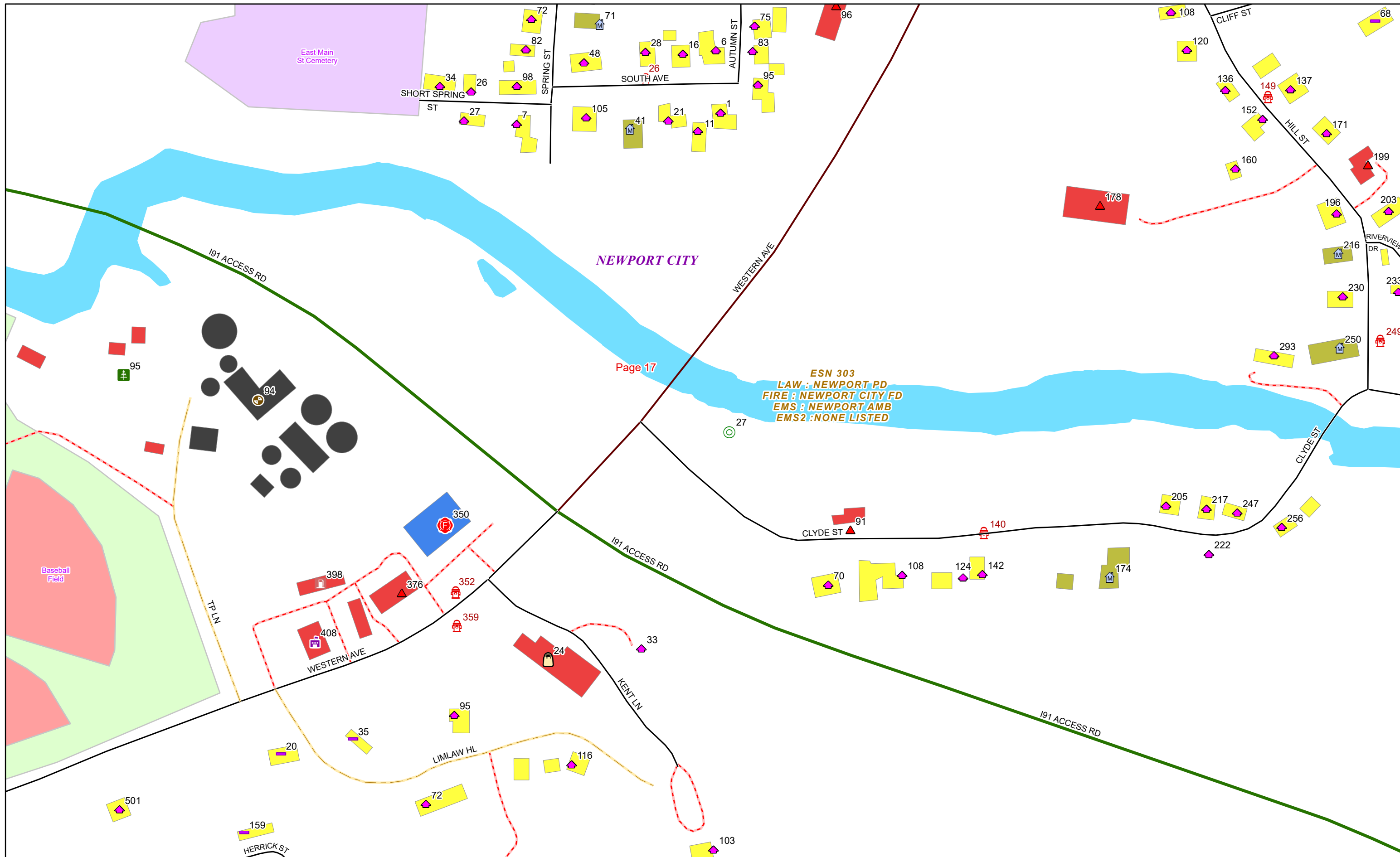
Page: 15



5/24/2024

NEWPORT CITY

Page: 16

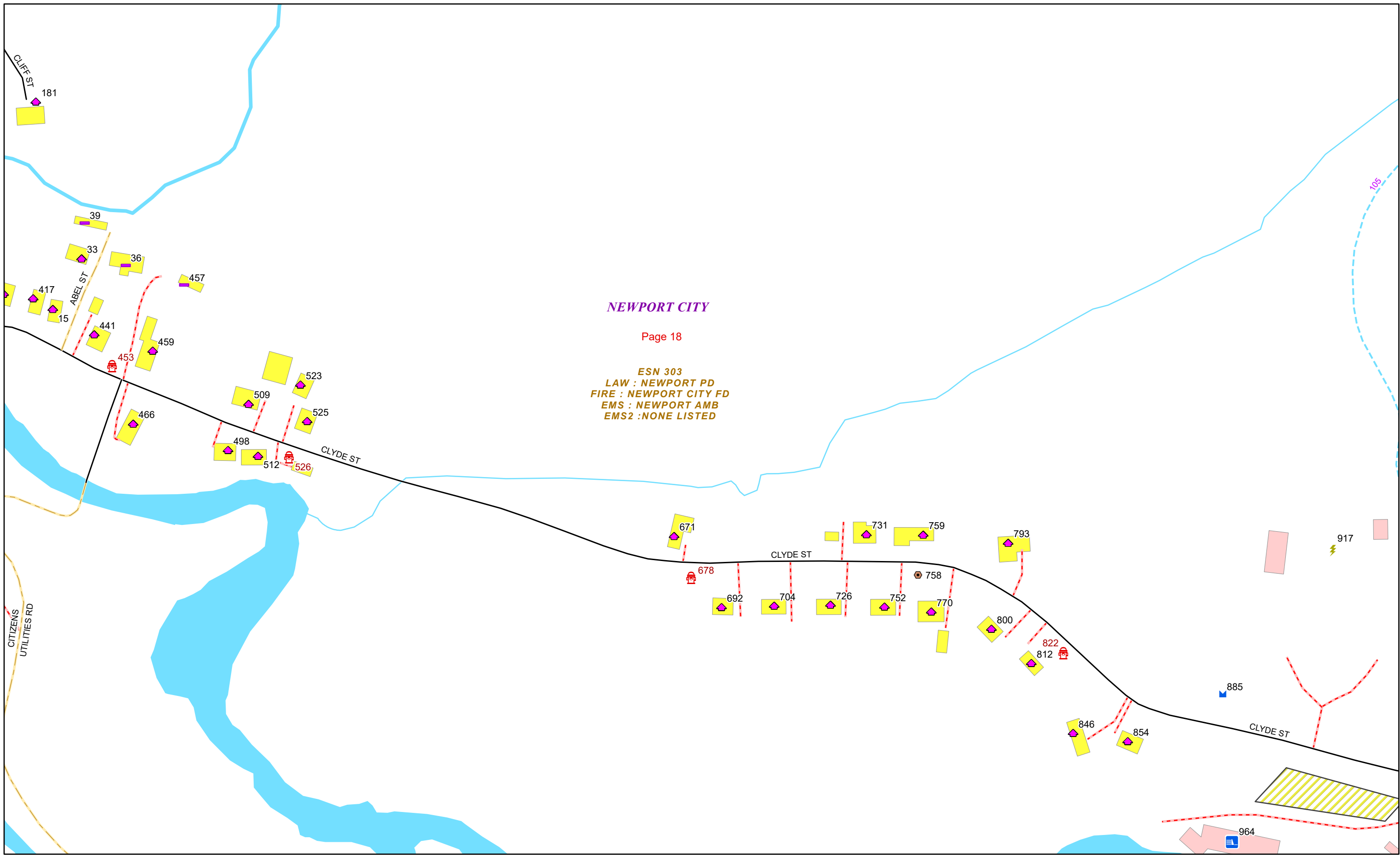


1 inch equals 167 feet

5/24/2024

NEWPORT CITY

Page: 17



NEWPORT CITY

Page 18

ESN 303
LAW : NEWPORT PD
FIRE : NEWPORT CITY FD
EMS : NEWPORT AMB
EMS2 : NONE LISTED



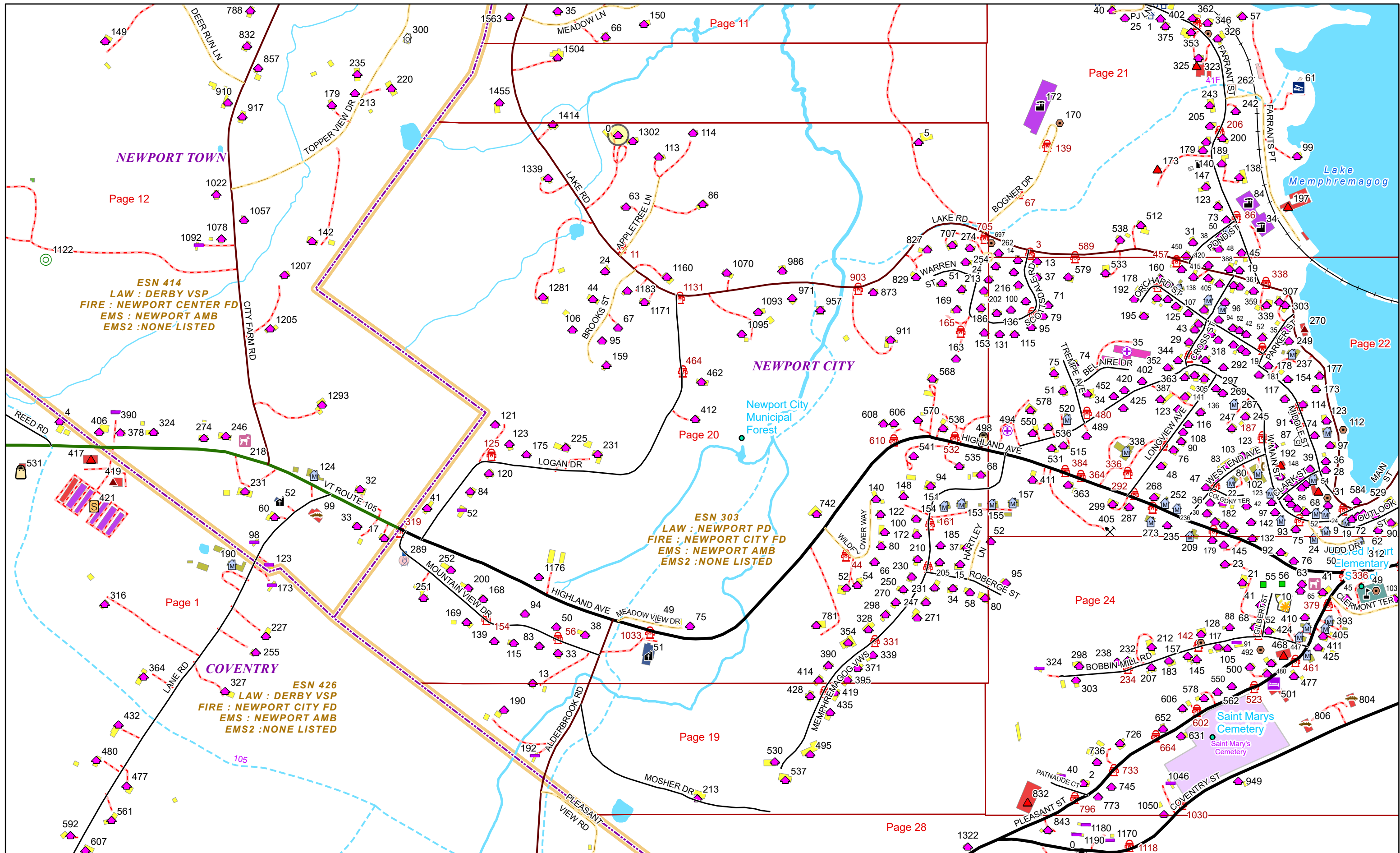
0 0.03 0.06 0.11 Miles

1 inch equals 167 feet

5/24/2024

NEWPORT CITY

Page: 18

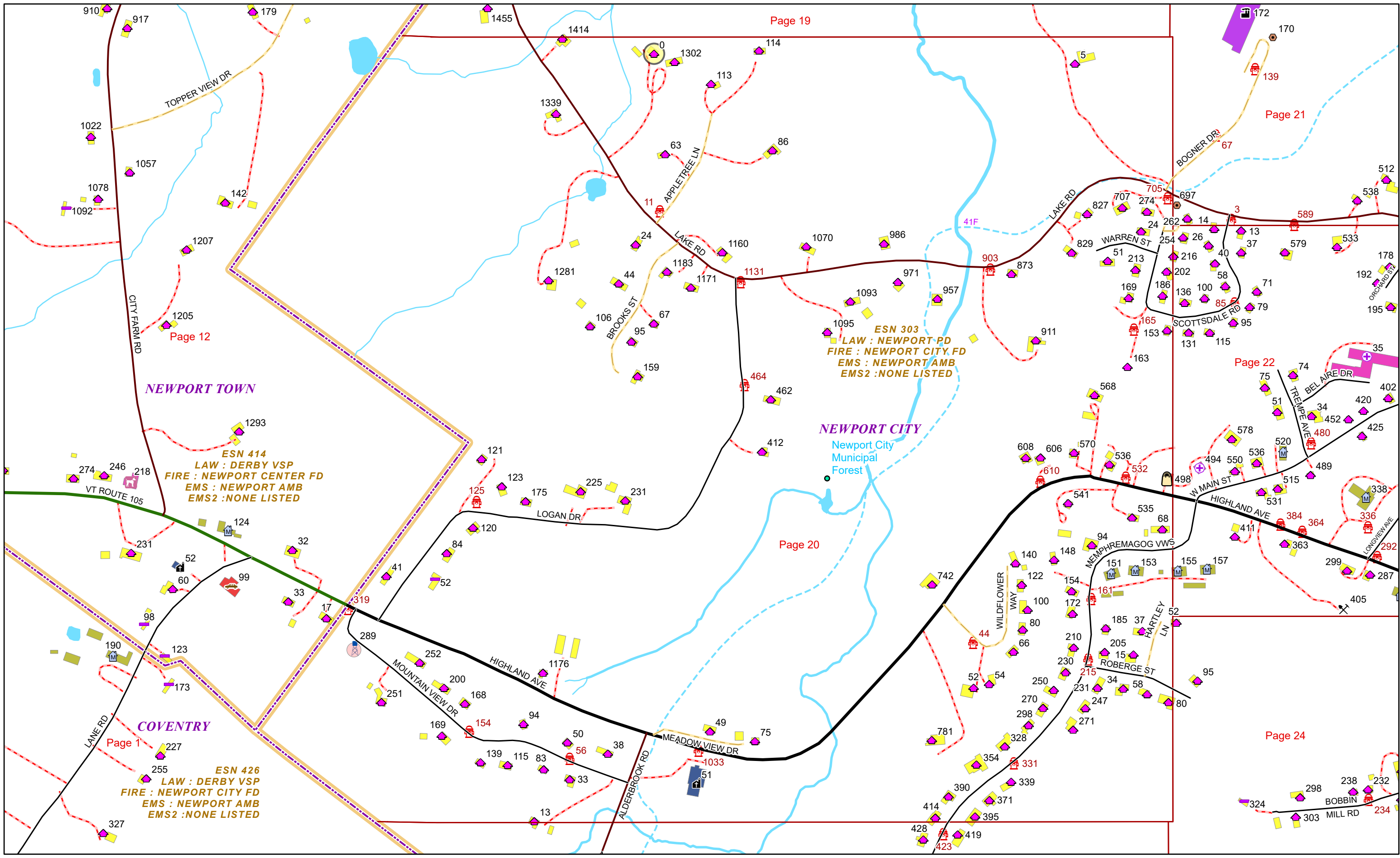


0 0.1 0.2 0.4 Miles

1 inch equals 583 feet

5/24/2024

NEWPORT CITY

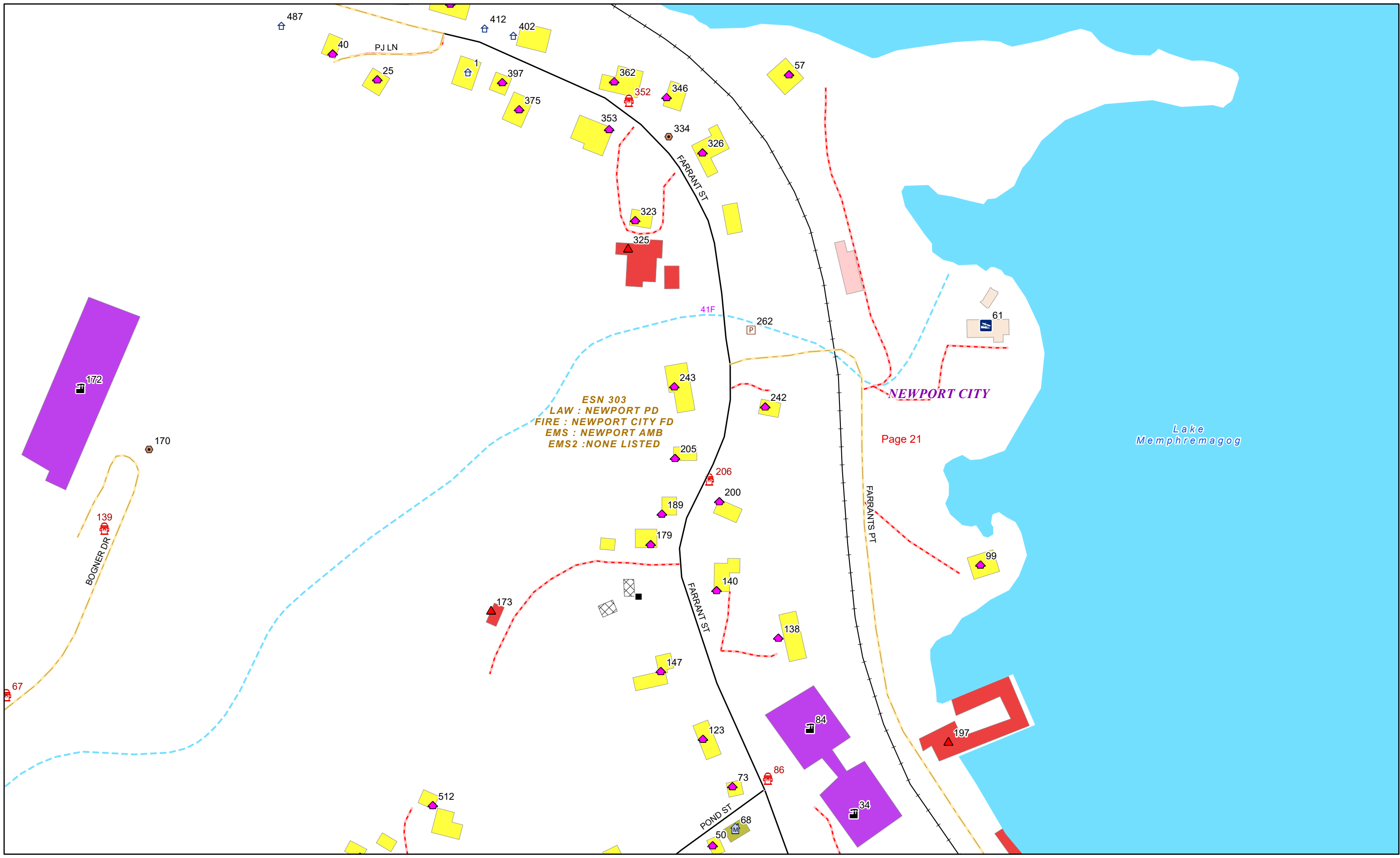


0 0.07 0.15 0.3 Miles 1 inch equals 417 feet

5/24/2024

NEWPORT CITY

Page: 20



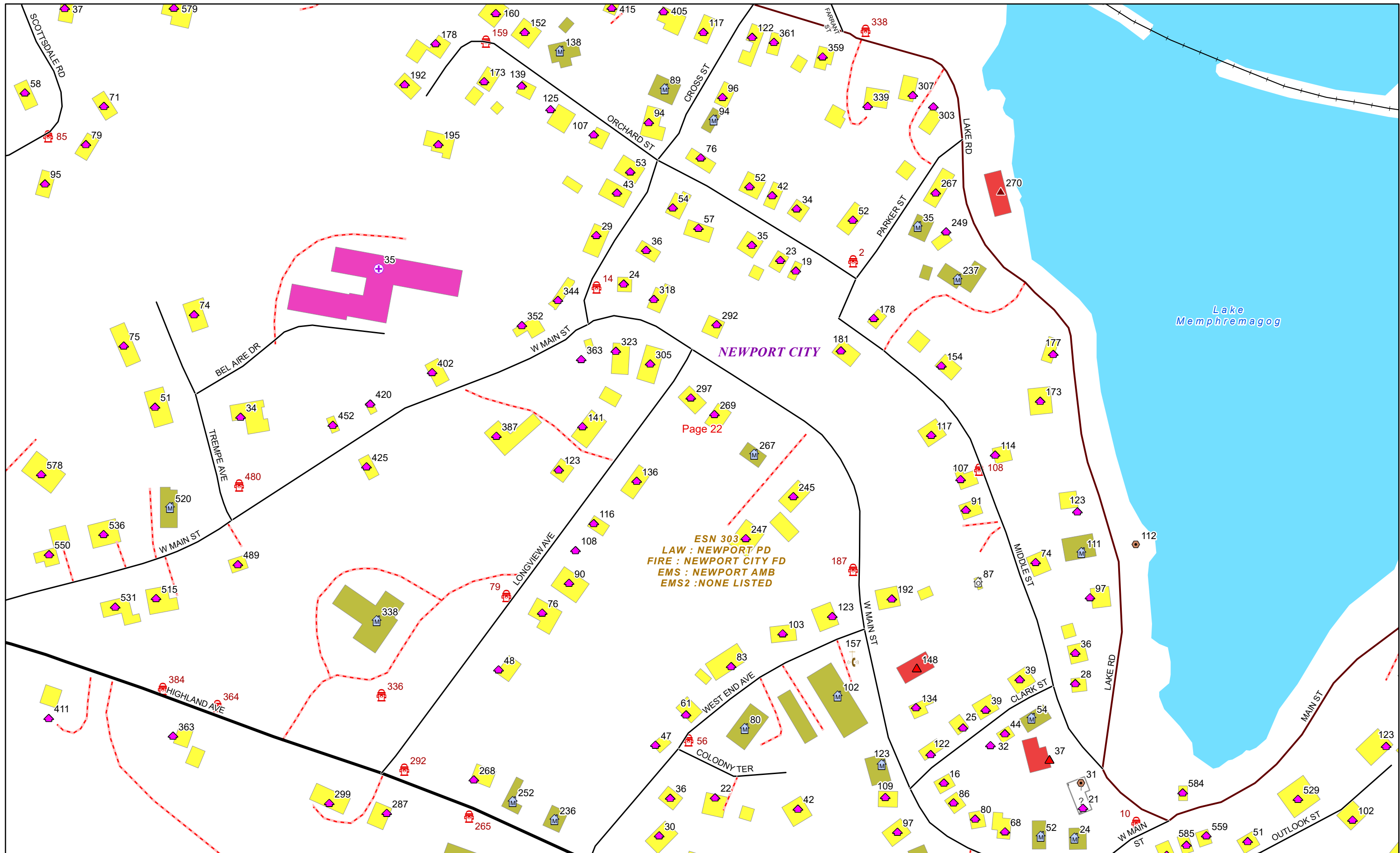
0 0.03 0.06 0.11 Miles

1 inch equals 167 feet

5/24/2024

NEWPORT CITY

Page: 21



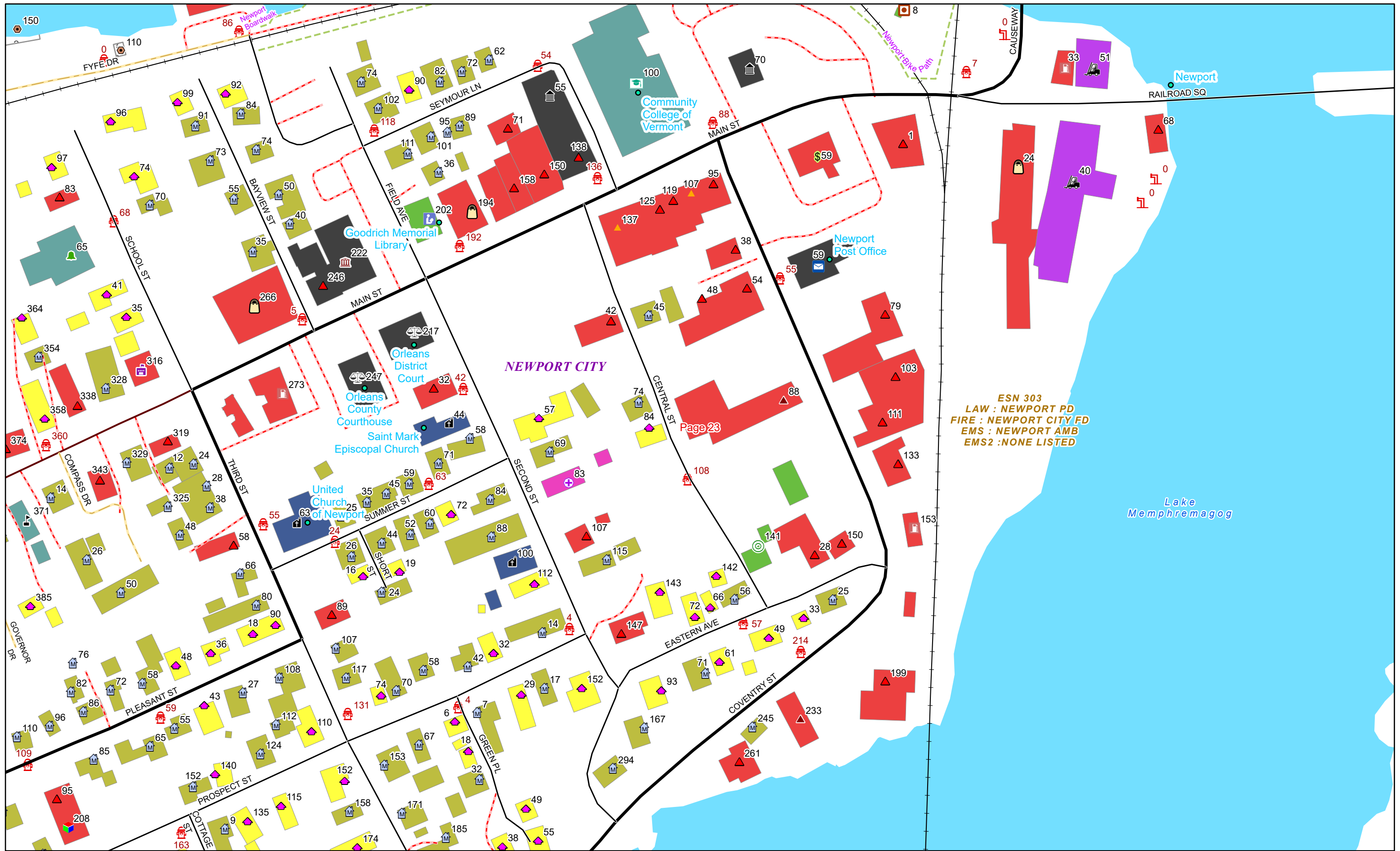
0 0.03 0.06 0.11 Miles

1 inch equals 167 feet

5/24/2024

NEWPORT CITY

Page: 22



ESN 303
 LAW : NEWPORT PD
 FIRE : NEWPORT CITY FD
 EMS : NEWPORT AMB
 EMS2 : NONE LISTED



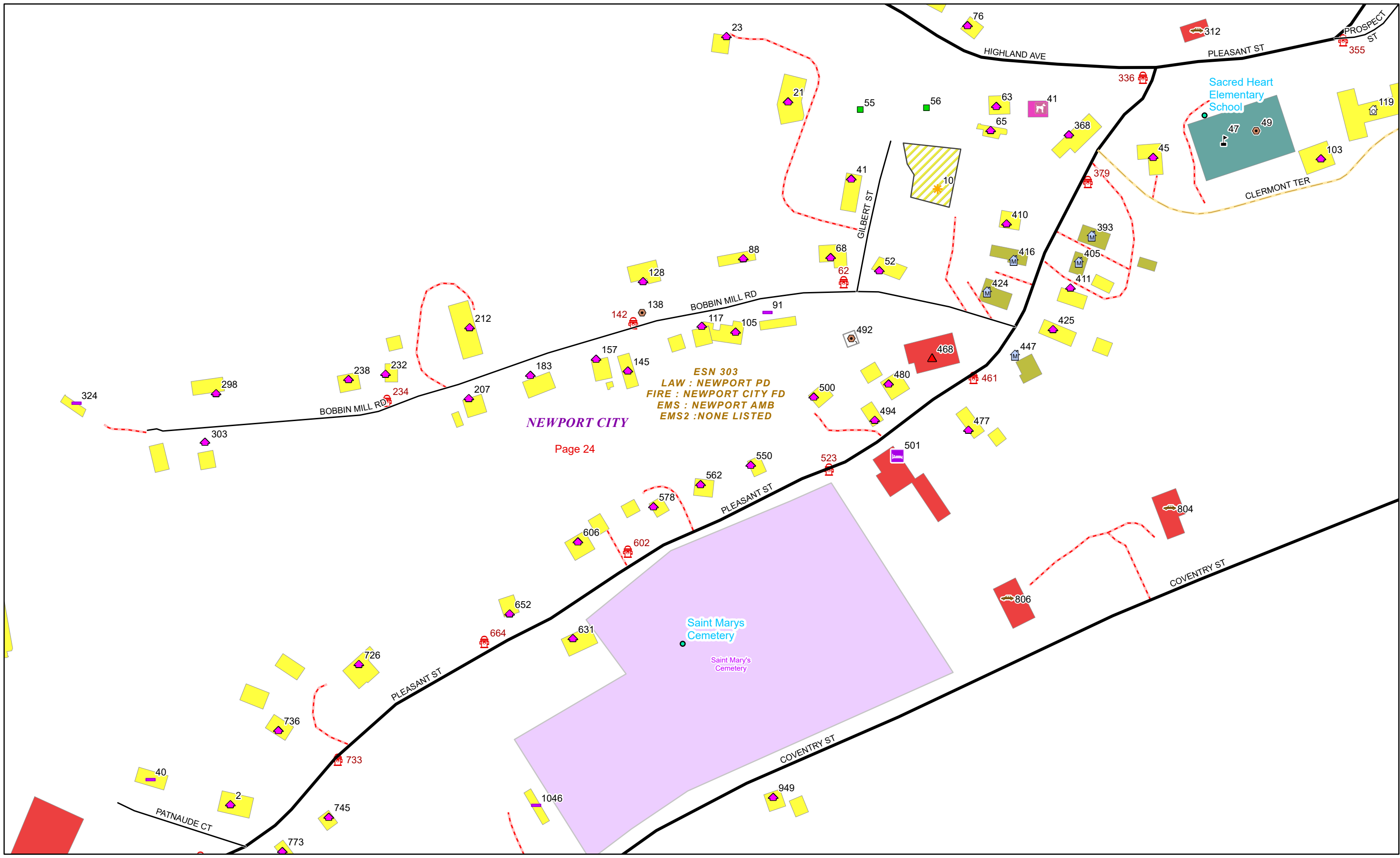
0 0.03 0.06 0.11 Miles

1 inch equals 167 feet

5/24/2024

NEWPORT CITY

Page: 23



NEWPORT CITY

Page 24



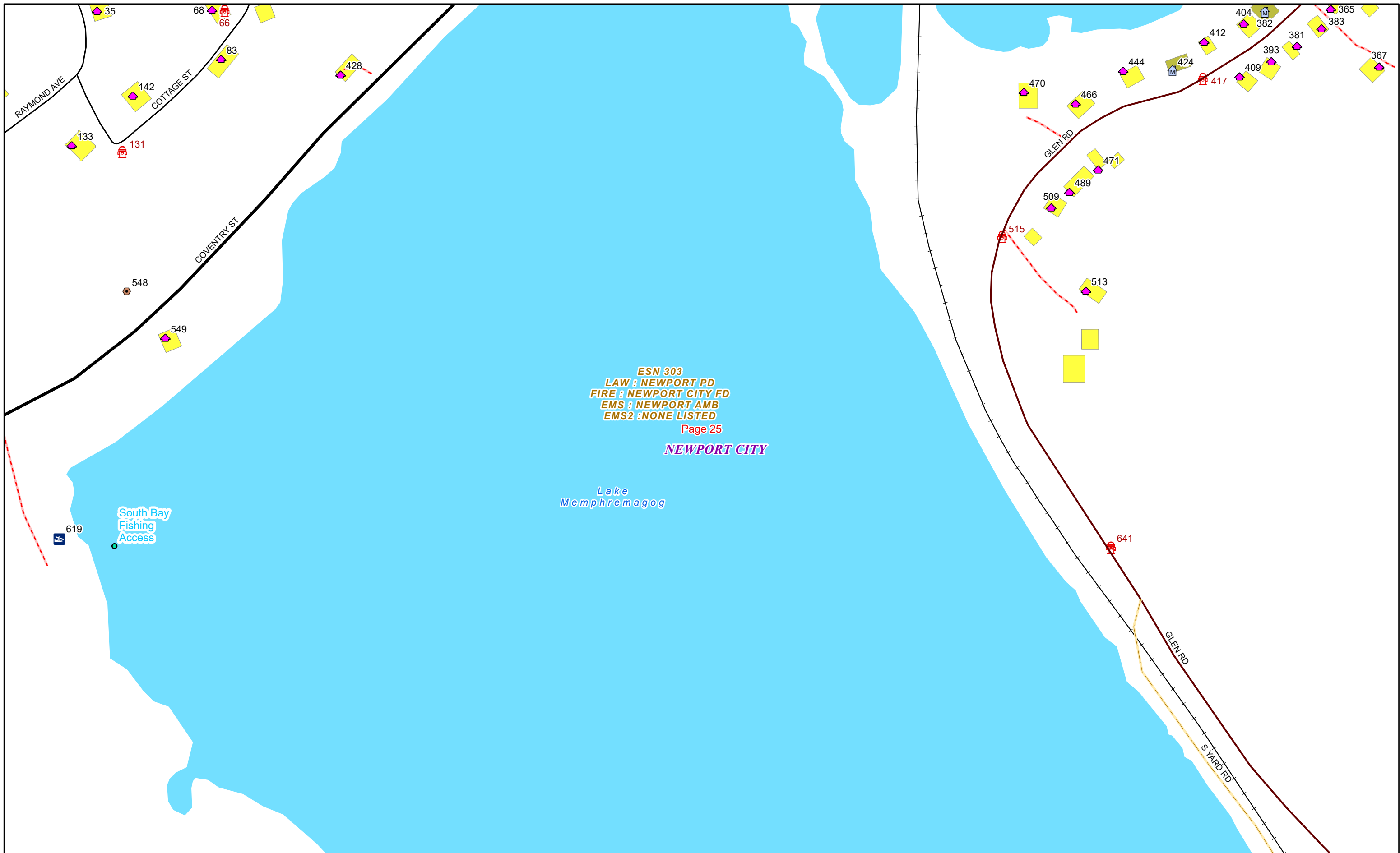
0 0.03 0.06 0.11 Miles

1 inch equals 167 feet

5/24/2024

NEWPORT CITY

Page: 24



ESN 303
LAW : NEWPORT PD
FIRE : NEWPORT CITY FD
EMS : NEWPORT AMB
EMS2 : NONE LISTED
Page 25

NEWPORT CITY

Lake
Memphremagog

South Bay
Fishing
Access



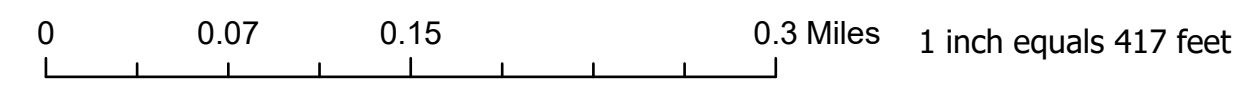
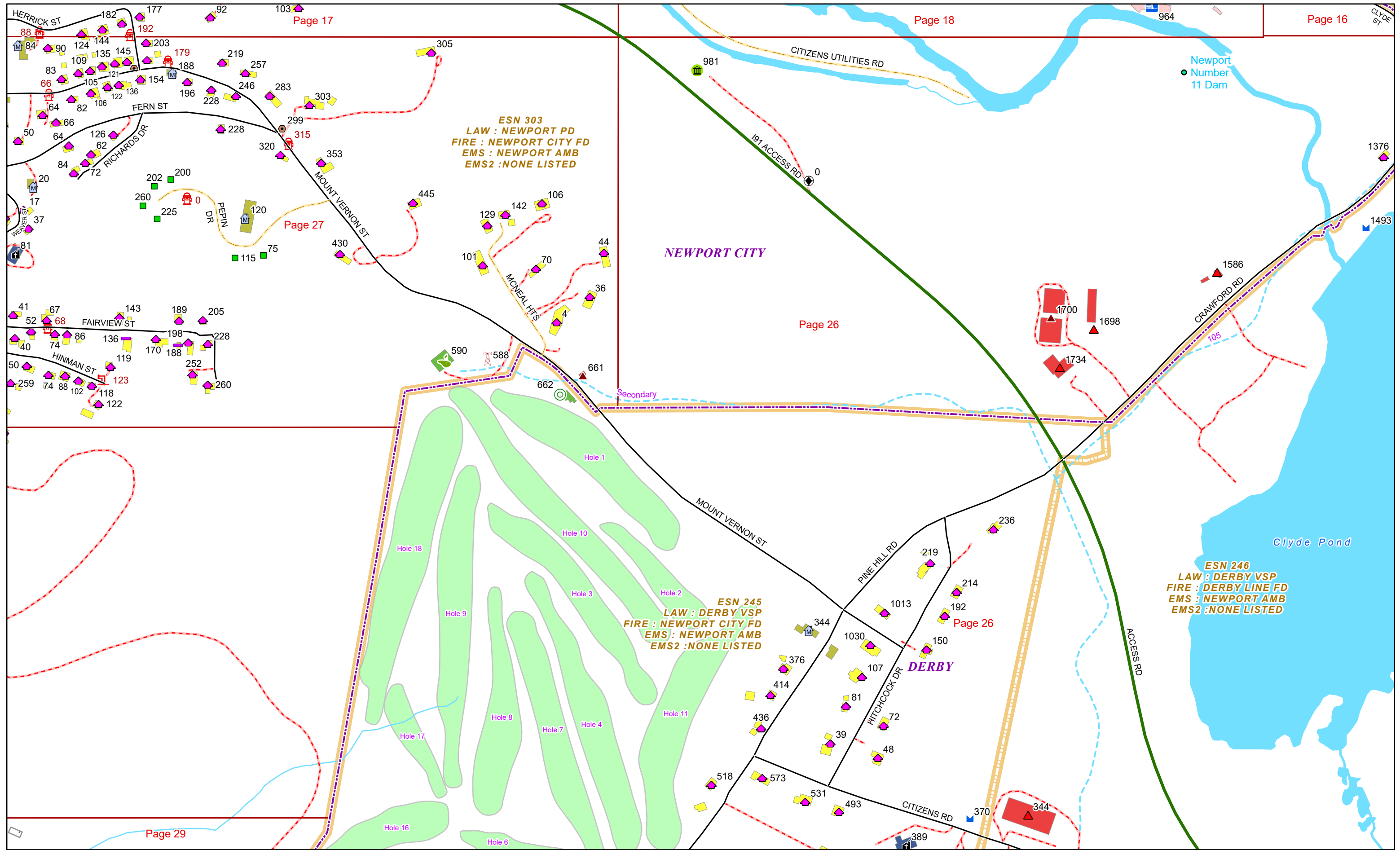
0 0.03 0.06 0.11 Miles

1 inch equals 167 feet

5/24/2024

NEWPORT CITY

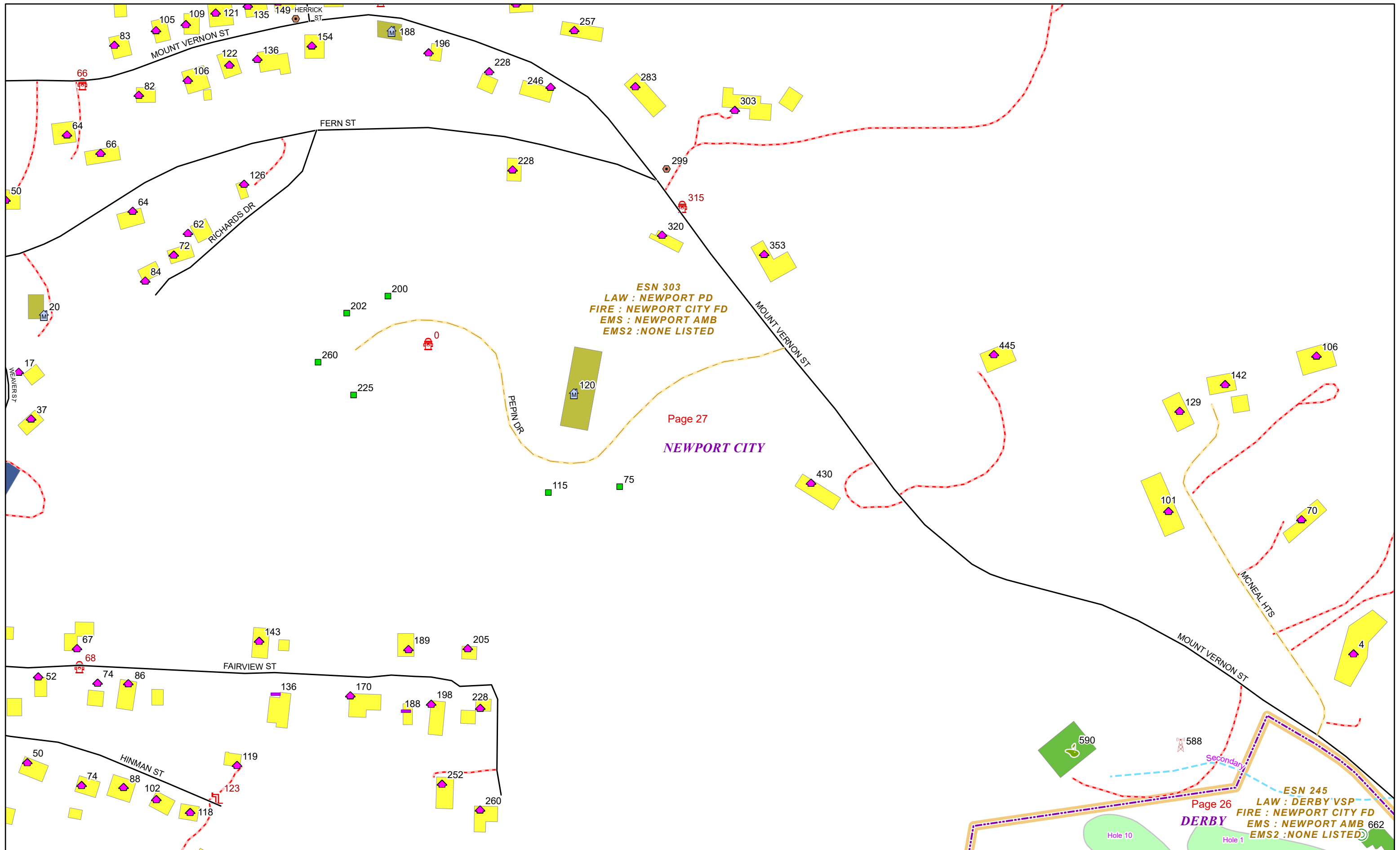
Page: 25



5/24/2024

NEWPORT CITY

Page: 26



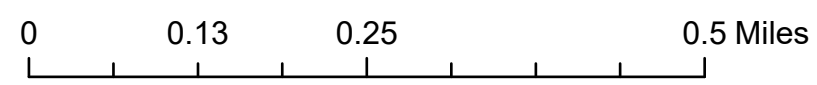
0 0.03 0.06 0.11 Miles

1 inch equals 167 feet

5/24/2024

NEWPORT CITY

Page: 27


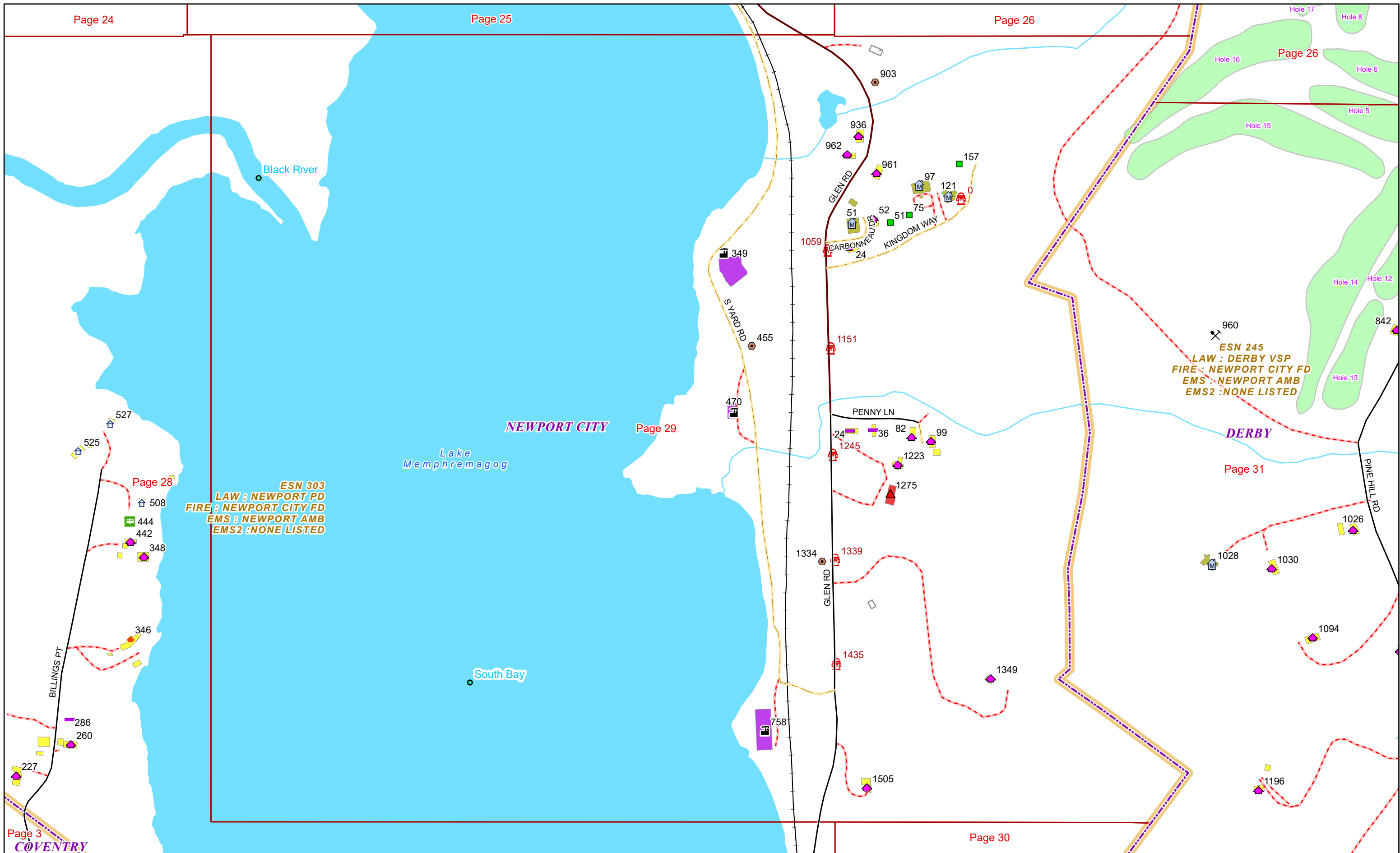


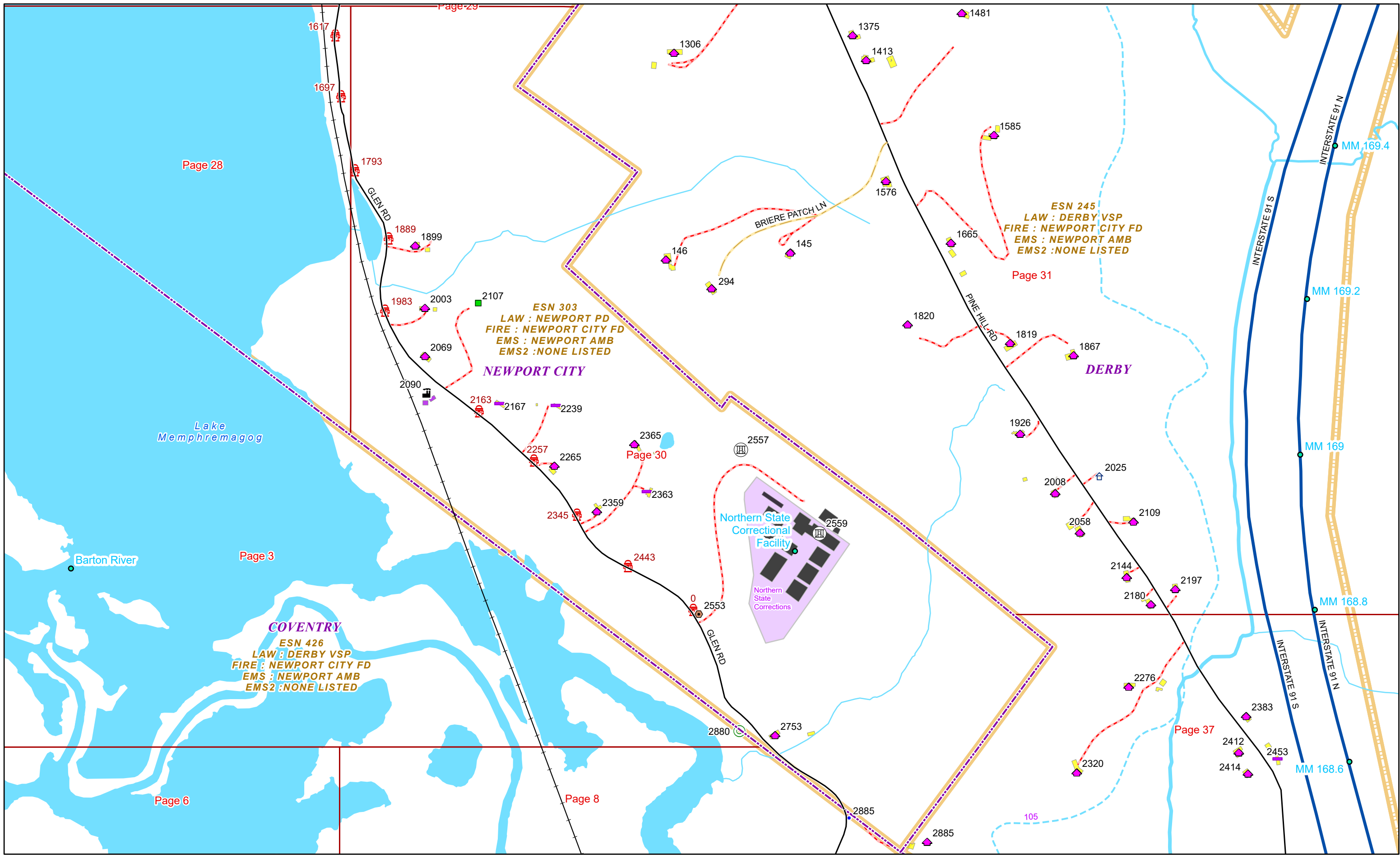
1 inch equals 750 feet

5/24/2024

NEWPORT CITY

Page: 28





Page 28

Page 29

ESN 245
 LAW : DERBY VSP
 FIRE : NEWPORT CITY FD
 EMS : NEWPORT AMB
 EMS2 : NONE LISTED

ESN 303
 LAW : NEWPORT PD
 FIRE : NEWPORT CITY FD
 EMS : NEWPORT AMB
 EMS2 : NONE LISTED

NEWPORT CITY

DERBY

ESN 426
 LAW : DERBY VSP
 FIRE : NEWPORT CITY FD
 EMS : NEWPORT AMB
 EMS2 : NONE LISTED

COVENTRY

Northern State
 Correctional
 Facility
 Northern
 State
 Corrections



0 0.1 0.2 0.4 Miles

1 inch equals 583 feet

5/24/2024

NEWPORT CITY

Page: 30