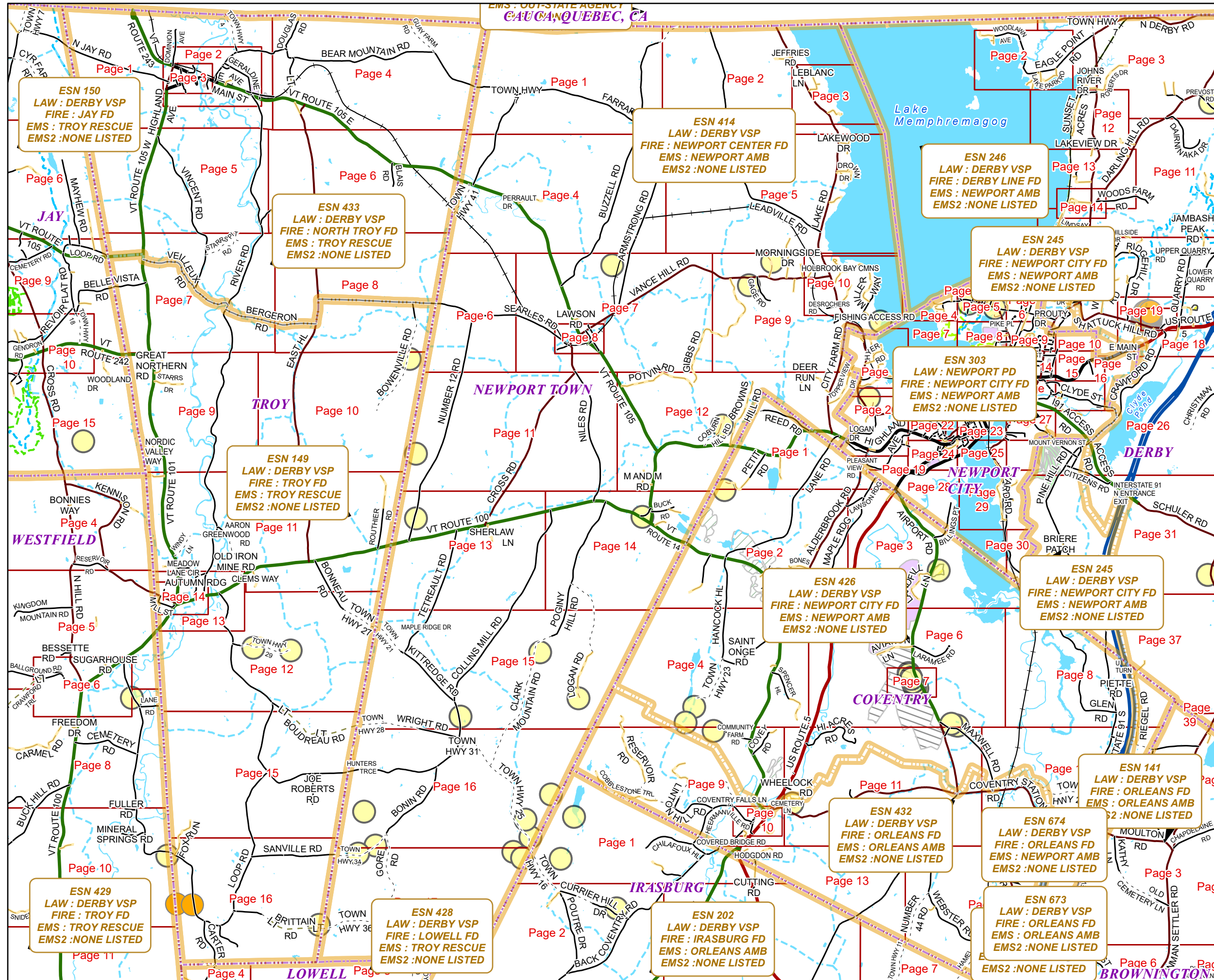


NEWPORT TOWN




E911 Mapbook with GIS Data
 Use constraints: The 911 related data layers (Esites, Landmarks, Roads, Driveways, Footprints, Atlas Sheets, ESZ, etc.) were developed and designed for 911 purposes only. The user should understand that the nature of the 911 data layers means they are never complete. Each municipal government is responsible for maintenance of the 911 database. Other data (non-911 related) used in the Vermont 911 Mapbook is acquired from the Vermont Center for Geographic Information (VCGI) (vcgi.vermont.gov) and other Vermont organizations.

Disclaimer:
 This Vermont 911 Mapbook and Public GIS data is for general reference only. Data layers that appear on the map may or may not be accurate, current, or otherwise reliable. The Enhanced 911 Board and the State of Vermont make no representations of any kind, including but not limited to the warranties of merchantability or fitness for a particular use, nor are any such warranties to be implied with respect to the GIS data and Mapbook.

For questions/updates, contact:
 Vermont Enhanced 911 Board
 6 Baldwin St – 2nd Floor
 Montpelier VT 05633-7960

Phone: 802-828-4911
 Email: e911.info@vermont.gov
 Web site: e911.vermont.gov

5/24/2024



Legend

Roads

-  Interstate Highway
-  US Highway
-  State Highway
-  Town Highway Class 1
-  Town Highway Class 2
-  Town Highway Class 3
-  Town Highway Class 4
-  Private
-  Driveway
-  Discontinued Road
-  Legal Trail
-  Ferry
-  Military - no public access
-  National Forest Highway
-  State Forest Highway
-  Proposed

Building Footprints

Generalized Category

-  Accessory Building
-  Commercial
-  Community/Recreational
-  Development
-  Educational
-  Emergency Service
-  Farm
-  Governmental
-  House of Worship
-  Industrial
-  Medical
-  Mix Use
-  Multi-Residential
-  Single Residential
-  Transportation
-  Other
-  Utility

Area Footprints

-  Airport
-  Solar Field
-  Alpine Trail Easiest
-  Alpine Trail Intermediate
-  Alpine Trail Advanced
-  Alpine Trail Expert
-  Alpine Glade Marked
-  Alpine Glade Not Marked
-  Farm
-  Golf Course
-  Other/Cemetery
-  Park
-  Quarry
-  Shopping Center
-  Stadium/Arena

Hydrants

-  Municipal Hydrant
-  Private Hydrant
-  Pressurized Hydrant
-  Drafting Site
-  Dry Hydrant




Landmark

-  Landmark

Trails

-  Undefined
-  ATV Trail
-  Bike Path
-  Hiking Trail
-  Mountain Bike Trail
-  Multi-Use Trail Motorized
-  Multi-Use Trail Non-Motorized
-  Ski Trail
-  Snowmobile Trail

Boundaries

-  Town Line
-  Emergency Service Zone (ESZ)
-  Atlas Page



























Addressing Error





























-  Orange - Duplicated Addressed Building
-  Yellow - Unnumbered Building





























Legend





























ESITES




























SITETYPE

-  **COMMERCIAL
-  **CULTURAL
-  **EDUCATIONAL
-  **GOVERNMENT
-  **INDUSTRIAL
-  **OTHER COMMERCIAL
-  **PUBLIC GATHERING
-  **UTILITY
-  ABANDONED
-  ACCESS POINT
-  ACCESSORY BARN
-  ACCESSORY BUILDING
-  AIR SUPPORT / MAINTENANCE FACILITY
-  AIR TRAFFIC CONTROL CENTER / COMMAND CENTER
-  AIRPORT TERMINAL
-  AMBULANCE SERVICE
-  AUDITORIUM / CONCERT HALL / THEATER / OPERA HOUSE
-  BANK
-  BOAT RAMP / DOCK
-  BORDER CROSSING
-  BORDER PATROL
-  BREWERY
-  BUS STATION / DISPATCH FACILITY
-  CAMP
-  CAMPGROUND
-  CEMETERY

-  CITY / TOWN HALL
-  COAST GUARD
-  COLLEGE / UNIVERSITY
-  COMMERCIAL CONSTRUCTION SERVICE
-  COMMERCIAL FARM
-  COMMERCIAL GARAGE
-  COMMERCIAL W/RESIDENCE
-  COMMUNICATION BOX
-  COMMUNICATION TOWER
-  COMMUNITY / RECREATION FACILITY
-  CONDOMINIUM
-  COURT HOUSE
-  CUSTOMS SERVICE
-  DAY CARE FACILITY
-  DEVELOPMENT SITE
-  EBS TOWER
-  EMERGENCY PHONE / CALLBOX
-  FAIR / EXHIBITION/ RODEO GROUNDS
-  FERRY TERMINAL / DISPATCH FACILITY
-  FIRE STATION
-  FISH FARM / HATCHERY
-  FITNESS FACILITY
-  FOOD DISTRIBUTION CENTER
-  GAS STATION
-  GATED W/BUILDING
-  GATED W/O BUILDING
-  GOLF COURSE
-  GRAVEL PIT / QUARRY / MINE

-  GREENHOUSE / NURSERY
-  GROCERY STORE
-  HARBOR / MARINA
-  HAZARDOUS MATERIALS FACILITY
-  HAZARDOUS STORAGE FACILITY
-  HEALTH CLINIC
-  HELIPAD / HELIPORT / HELISPOT
-  HISTORIC SITE / POINT OF INTEREST
-  HOSPITAL / MEDICAL CENTER
-  HOUSE OF WORSHIP
-  HYDROELECTRIC FACILITY
-  ICE ARENA
-  INSTITUTIONAL RESIDENCE / DORM / BARRACKS
-  LANDFILL
-  LAW ENFORCEMENT
-  LIBRARY
-  LODGING B&B / HOTEL / MOTEL / INN
-  LOOKOUT TOWER
-  LUMBER MILL / SAW MILL
-  MANUFACTURING FACILITY
-  MOBILE HOME
-  MORGUE
-  MULTI-FAMILY DWELLING
-  MUSEUM
-  NATIONAL GUARD /
-  NUCLEAR FACILITY
-  NURSING HOME / LONG TERM CARE
-  OFFICE BUILDING

-  OIL / GAS FACILITY
-  OTHER
-  OTHER RESIDENTIAL
-  OUTPATIENT CLINIC
-  PARK AND RIDE / COMMUTER
-  PHARMACY
-  PICNIC AREA
-  POST OFFICE
-  PRISON / CORRECTIONAL FACILITY
-  PRIVATE AND EXPRESS SHIPPING FACILITY
-  PSAP
-  PUBLIC BEACH
-  PUBLIC TELEPHONE
-  PUBLIC WATER SUPPLY INTAKE
-  PUBLIC WATER SUPPLY WELL
-  PUMP STATION
-  RACE TRACK / DRAGSTRIP
-  RAILROAD STATION
-  RESIDENTIAL FARM
-  REST STOP / ROADSIDE PARK
-  RESTAURANT
-  RETAIL FACILITY
-  RV HOOKUP
-  SCHOOL K / 12
-  SEASONAL HOME
-  SHOOTING RANGE
-  SINGLE FAMILY DWELLING
-  SKI AREA / ALPINE

-  SOLAR FACILITY
-  SPORTS ARENA /
-  STATE CAPITOL
-  STATE GARAGE
-  STATE GOVERNMENT FACILITY
-  STATE PARK
-  STORAGE UNITS
-  SUBSTATION
-  SUGARHOUSE
-  TEMPORARY STRUCTURE
-  TOWN GARAGE
-  TOWN OFFICE
-  TRAILHEAD
-  TRANSFER STATION
-  UNKNOWN
-  US FOREST FACILITY
-  US GOVERNMENT FACILITY
-  UTILITY POLE W/PHONE
-  VETERINARY HOSPITAL / CLINIC
-  VISITOR / INFORMATION CENTER
-  WAREHOUSE
-  WASTE / BIOMASS FACILITY
-  WASTEWATER TREATMENT PLANT
-  WATER TANK
-  WATER TOWER
-  WIND FACILITY / WIND TOWER
-  YOUTH CAMP

NEWPORT TOWN Road Name Index

ROAD NAME	PAGE(S)
ARMSTRONG RD	2,4,5,7
BEAR MOUNTAIN RD	1,4
BEAVER CV	10
BERGERON HL	8
BONIN RD	16,17
BRIGGS RD	8
BROWNS HILL RD	12
BUCK RD	14
BUZZELL RD	1,2,4,7
CHAPUT FARM RD	9
CHURCH ST	8
CITY FARM RD	9,12
CLARK MOUNTAIN RD	15,16
COBURN HILL RD	12
COLLINS MILL RD	13,14,15,16
CROSS RD	7,8,11,13
DEER RUN LN	12
DESROCHERS RD	10
DROWN DR	5
EASTERN AVE	8
FARRAR RD	1,2,5
FARRELL POND RD	14
FISHING ACCESS RD	9,10
GAGE RD	9
GIBBS RD	7,9,12
GORE RD	16,17
GREGORY DR	3
HOLBROOK BAY CMNS	10
HUNTERS TRCE	16
JEFFRIES RD	2
KIMBERLY LN	9
KITTREDGE RD	15
LAKE RD	2,3,5,9,10
LAKE VIEW DR	10

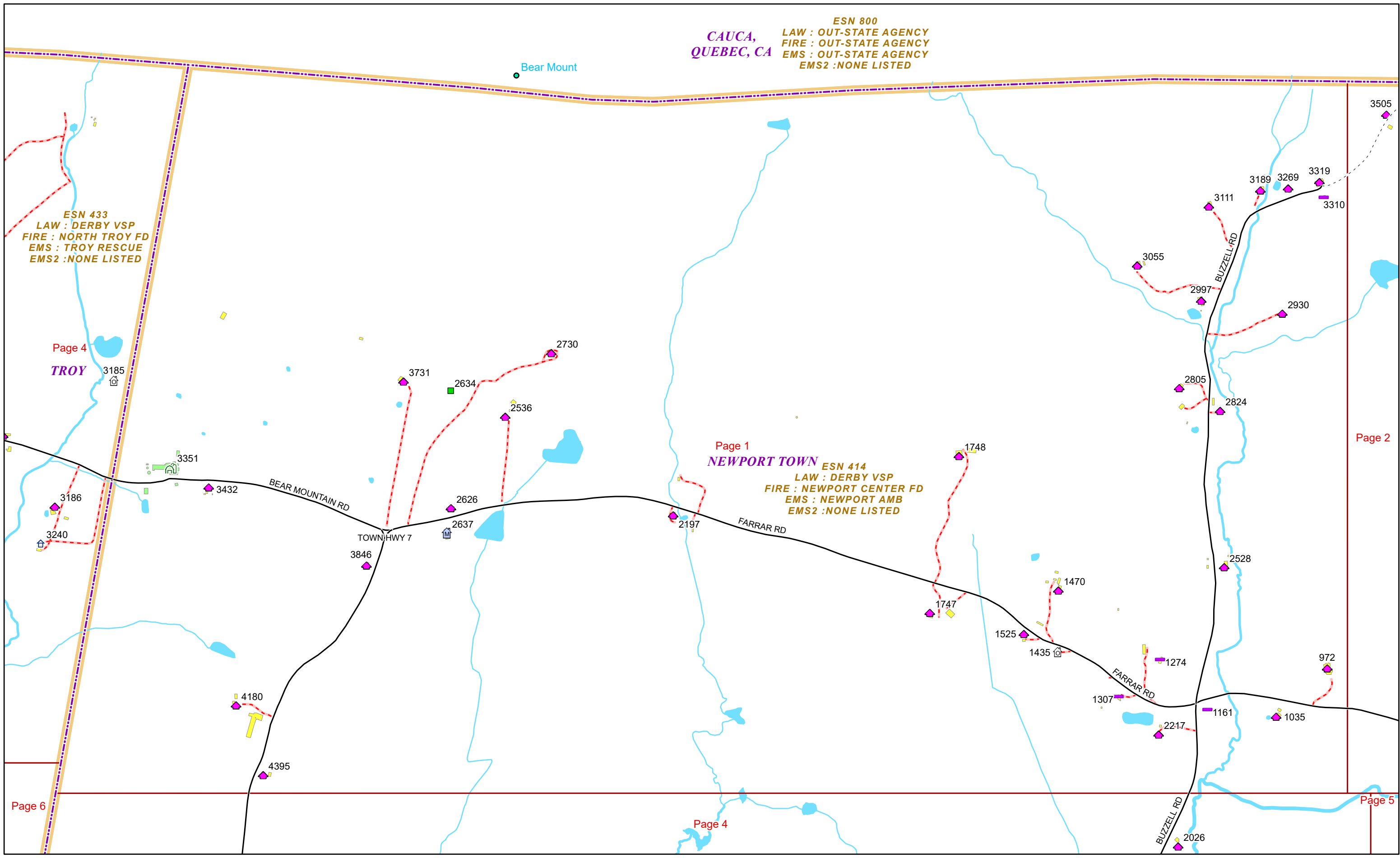
ROAD NAME	PAGE(S)
LAKEWOOD DR	5
LANE RD	12
LAUREL RD	5
LAWSON RD	7
LEADVILLE RD	2,5
LEBLANC LN	3
LOGAN RD	14,15
M AND M RD	12
MAPLE RIDGE DR	15
MARKUS LN	14
MAXFIELD POINT DR	3
MILLER WAY	10
MORNINGSIDE DR	5,9
N LAKEWOOD DR	5
NILES RD	7,11,14
NUMBER 12 RD	6,11,13
OVERLOOK DR	9
PERRAULT DR	4
POGINY HILL RD	14,15
POTVIN RD	12
ROYEA DR	9
SCHOOL ST	8
SEARLES RD	6,7,8
SHERLAW LN	13
SMITH DR	5
STRAWBERRY ACRES	9,10
SUNRISE DR	10
TETREAULT RD	13,15
TOP DECK LN	5
TOPPER VIEW DR	9,12
TOWN HWY 21	15
TOWN HWY 25	16,17
TOWN HWY 28	15
TOWN HWY 29	15

ROAD NAME	PAGE(S)
TOWN HWY 31	16
TOWN HWY 34	17
TOWN HWY 36	17
TOWN HWY 41	4
TOWN HWY 7	1
VANCE HILL RD	7,8,9,10
VT ROUTE 100	12,13,14
VT ROUTE 105	4,7,8,11,12
VT ROUTE 14	14
WESTOVER DR	8
WHEELER COR	14
WRIGHT RD	15,16

CAUCA, QUEBEC, CA
ESN 800
LAW : OUT-STATE AGENCY
FIRE : OUT-STATE AGENCY
EMS : OUT-STATE AGENCY
EMS2 : NONE LISTED

ESN 433
LAW : DERBY VSP
FIRE : NORTH TROY FD
EMS : TROY RESCUE
EMS2 : NONE LISTED

Page 1
NEWPORT TOWN
ESN 414
LAW : DERBY VSP
FIRE : NEWPORT CENTER FD
EMS : NEWPORT AMB
EMS2 : NONE LISTED



0 0.15 0.3 0.6 Miles 1 inch equals 833 feet

5/24/2024

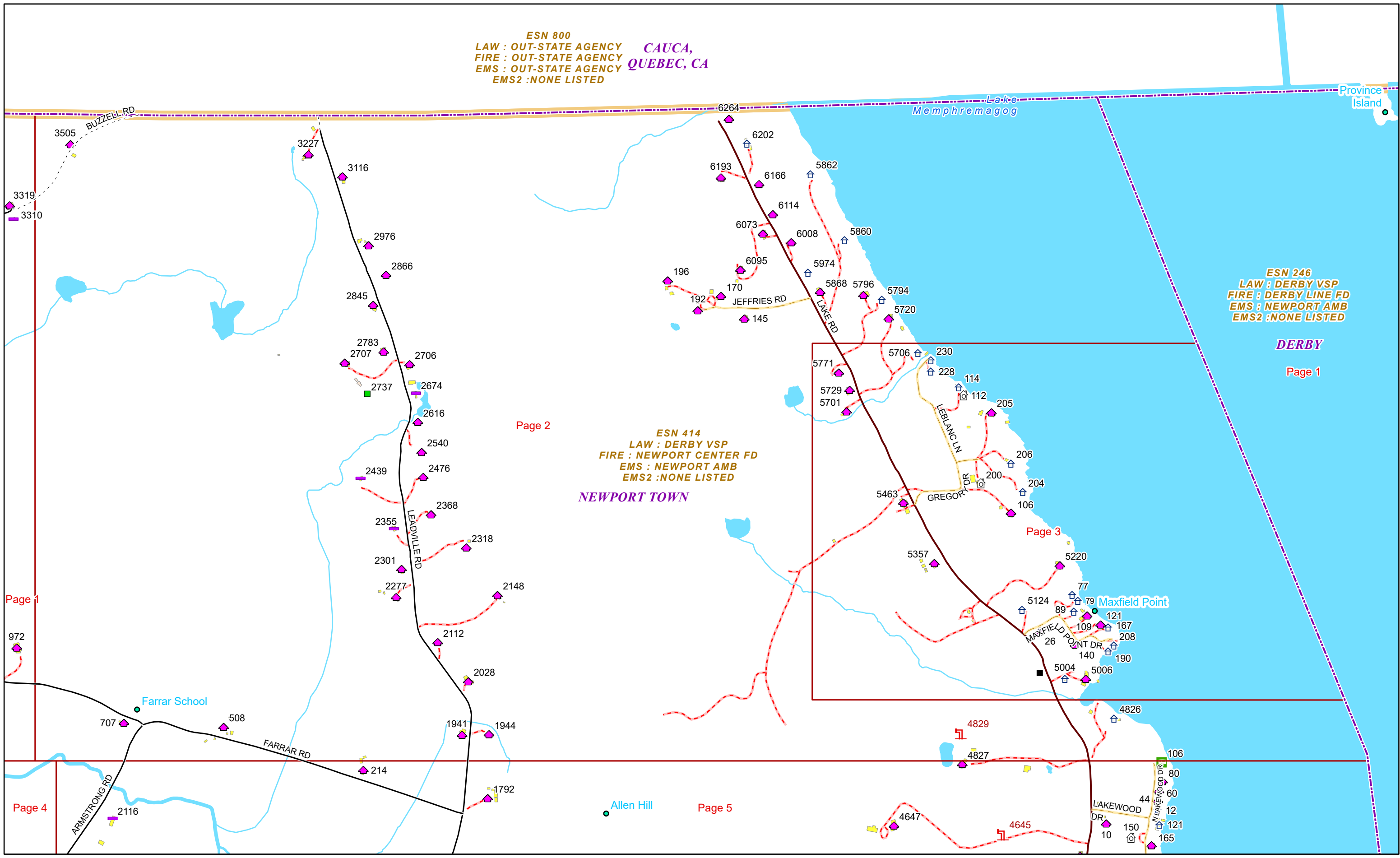
NEWPORT TOWN

Page: 1

ESN 800
LAW : OUT-STATE AGENCY CAUCA,
FIRE : OUT-STATE AGENCY QUEBEC, CA
EMS : OUT-STATE AGENCY
EMS2 : NONE LISTED

ESN 246
LAW : DERBY VSP
FIRE : DERBY LINE FD
EMS : NEWPORT AMB
EMS2 : NONE LISTED

ESN 414
LAW : DERBY VSP
FIRE : NEWPORT CENTER FD
EMS : NEWPORT AMB
EMS2 : NONE LISTED



DERBY
Page 1


Page 1

Page 2

Page 3

Page 4

Page 5

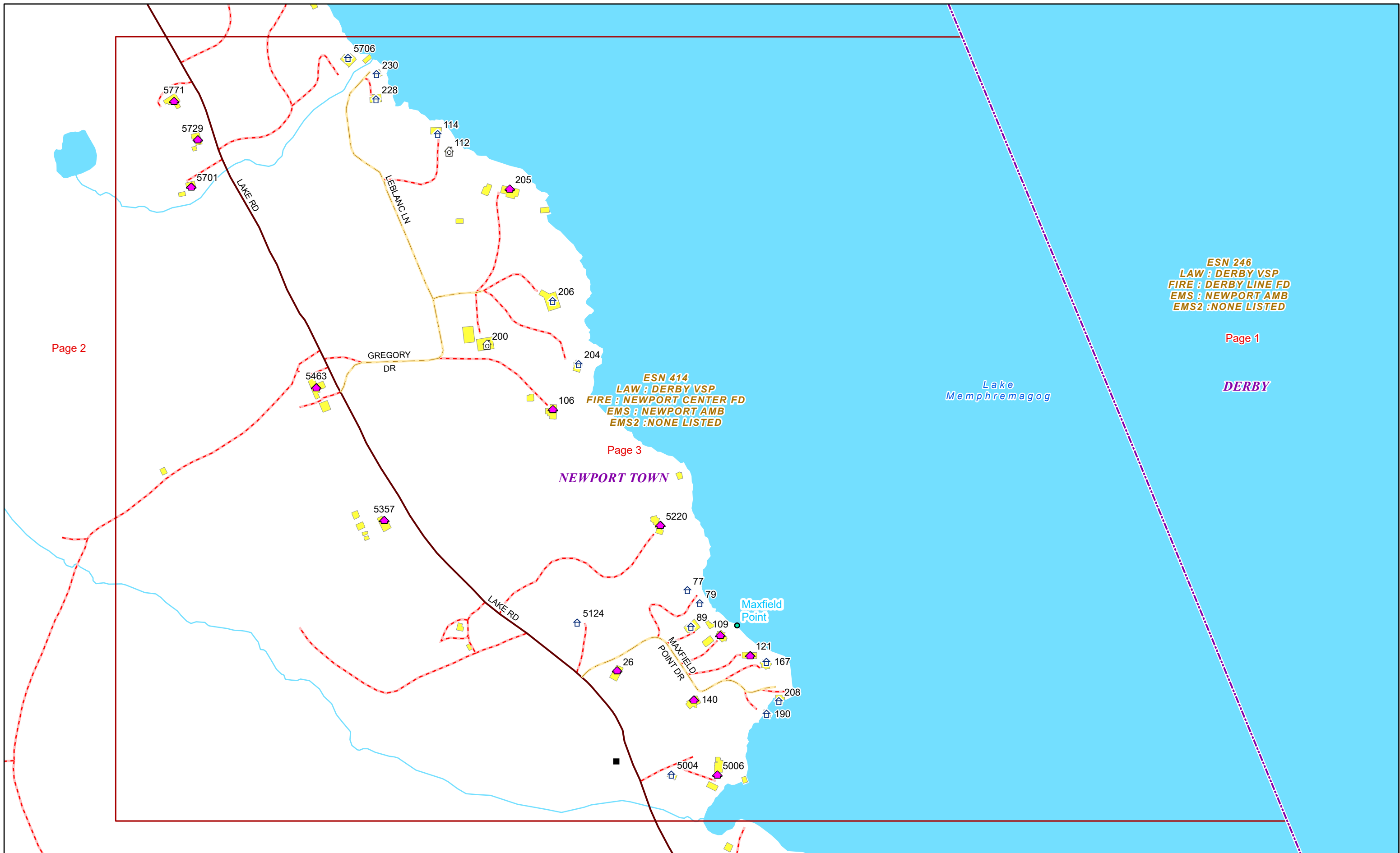


1 inch equals 917 feet

5/24/2024

NEWPORT TOWN

Page: 2



Page 2

ESN 246
LAW : DERBY VSP
FIRE : DERBY LINE FD
EMS : NEWPORT AMB
EMS2 : NONE LISTED

Page 1

ESN 414
LAW : DERBY VSP
FIRE : NEWPORT CENTER FD
EMS : NEWPORT AMB
EMS2 : NONE LISTED


Page 3

NEWPORT TOWN

Lake Memphremagog

DERBY


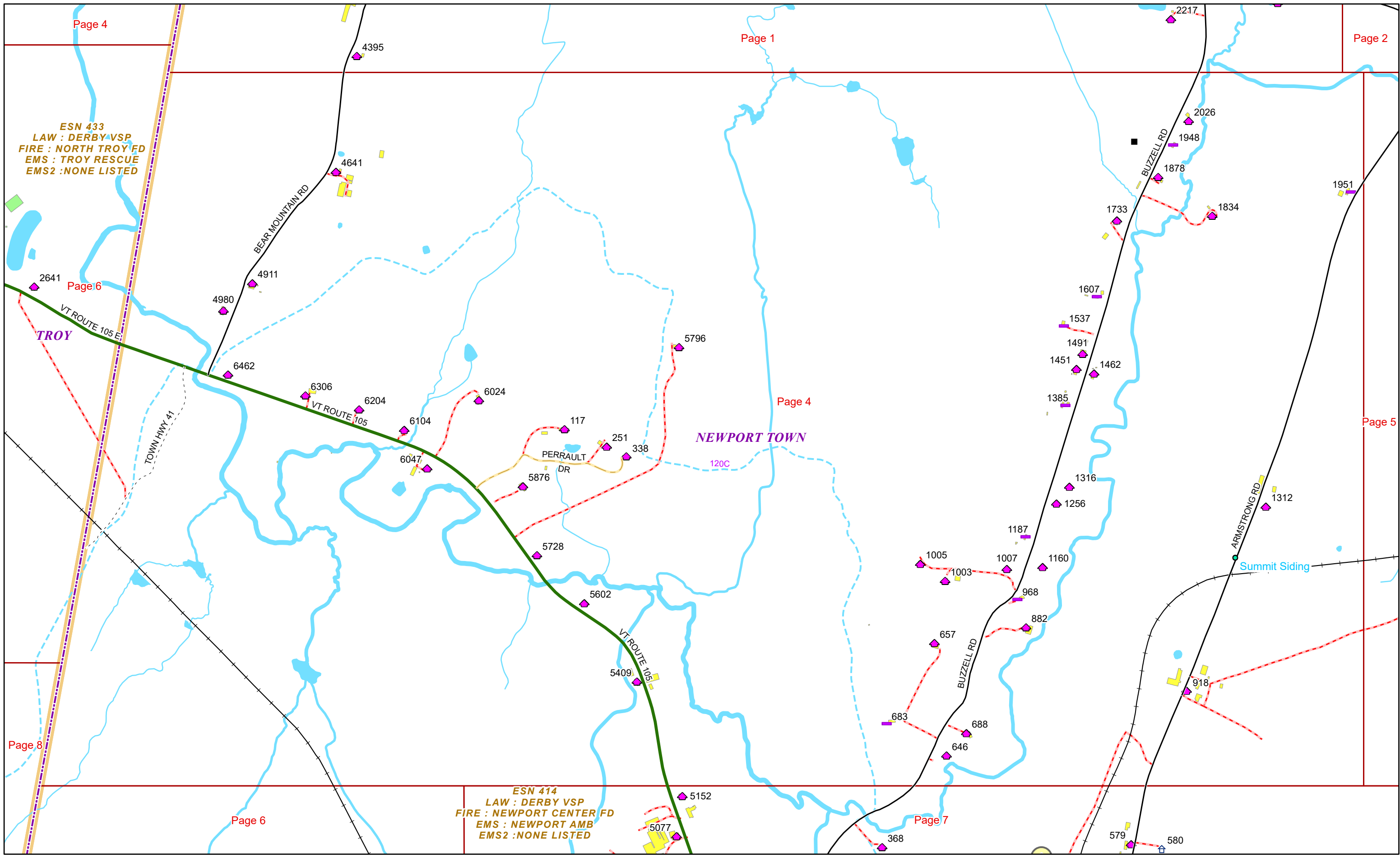
Maxfield Point



5/24/2024

NEWPORT TOWN

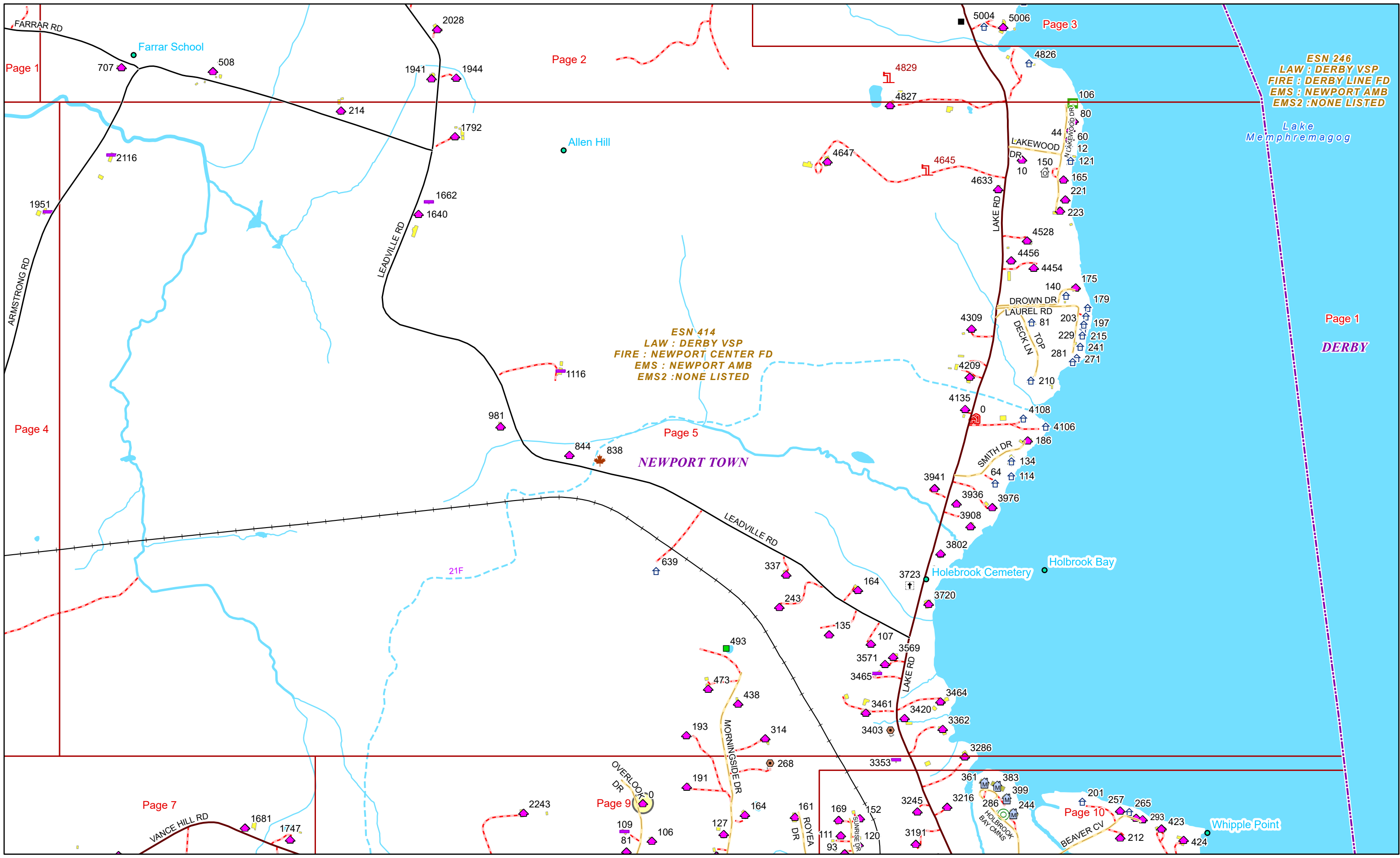
Page: 3



1 inch equals 917 feet

5/24/2024

NEWPORT TOWN



ESN 246
 LAW : DERBY VSP
 FIRE : DERBY LINE FD
 EMS : NEWPORT AMB
 EMS2 : NONE LISTED

ESN 414
 LAW : DERBY VSP
 FIRE : NEWPORT CENTER FD
 EMS : NEWPORT AMB
 EMS2 : NONE LISTED

NEWPORT TOWN

Page 1
 DERBY



0 0.17 0.35 0.7 Miles

1 inch equals 1,000 feet

5/24/2024

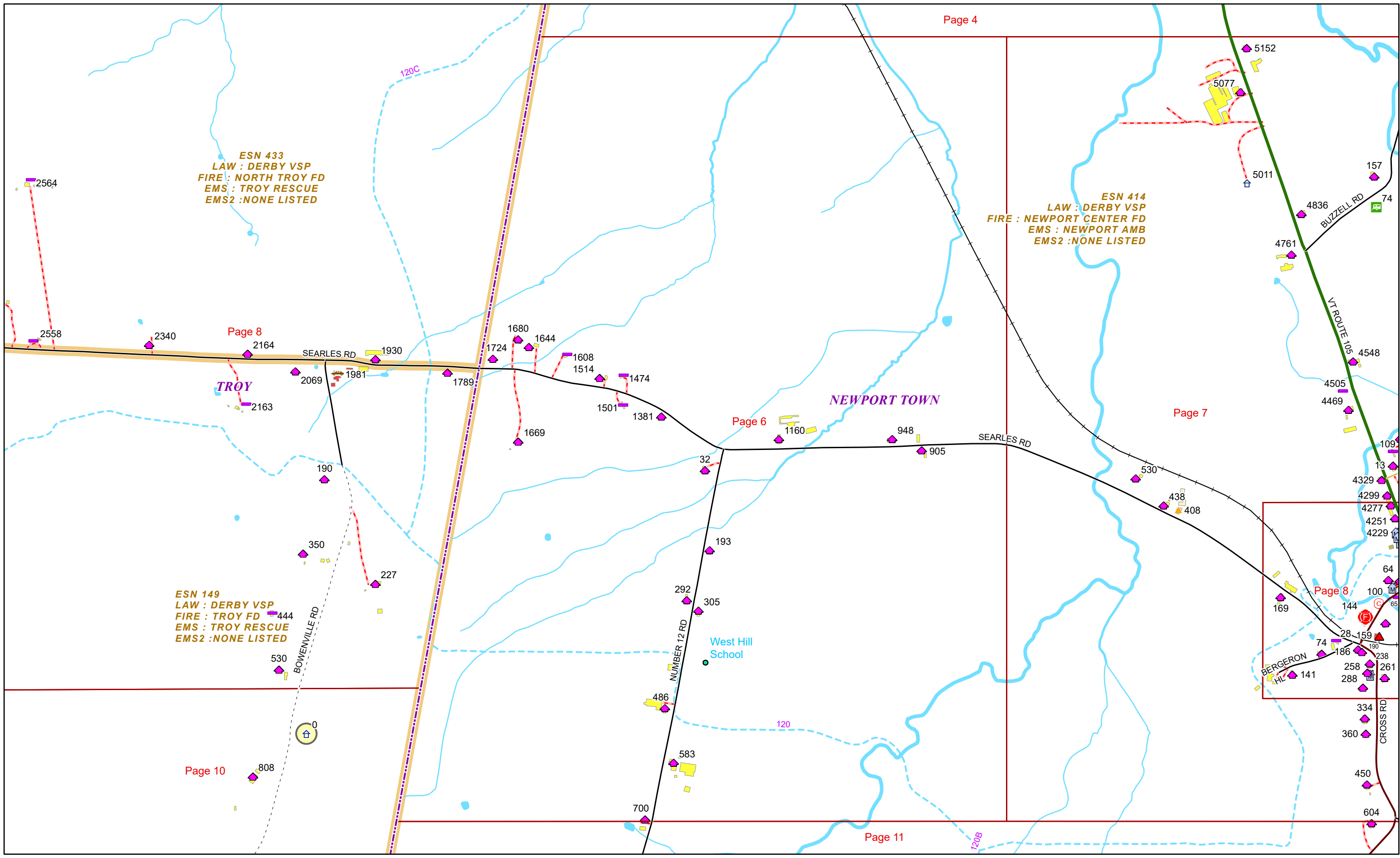
NEWPORT TOWN

Page: 5

ESN 433
LAW : DERBY VSP
FIRE : NORTH TROY FD
EMS : TROY RESCUE
EMS2 : NONE LISTED

ESN 414
LAW : DERBY VSP
FIRE : NEWPORT CENTER FD
EMS : NEWPORT AMB
EMS2 : NONE LISTED

ESN 149
LAW : DERBY VSP
FIRE : TROY FD
EMS : TROY RESCUE
EMS2 : NONE LISTED



Page 8


Page 6

Page 7

Page 10

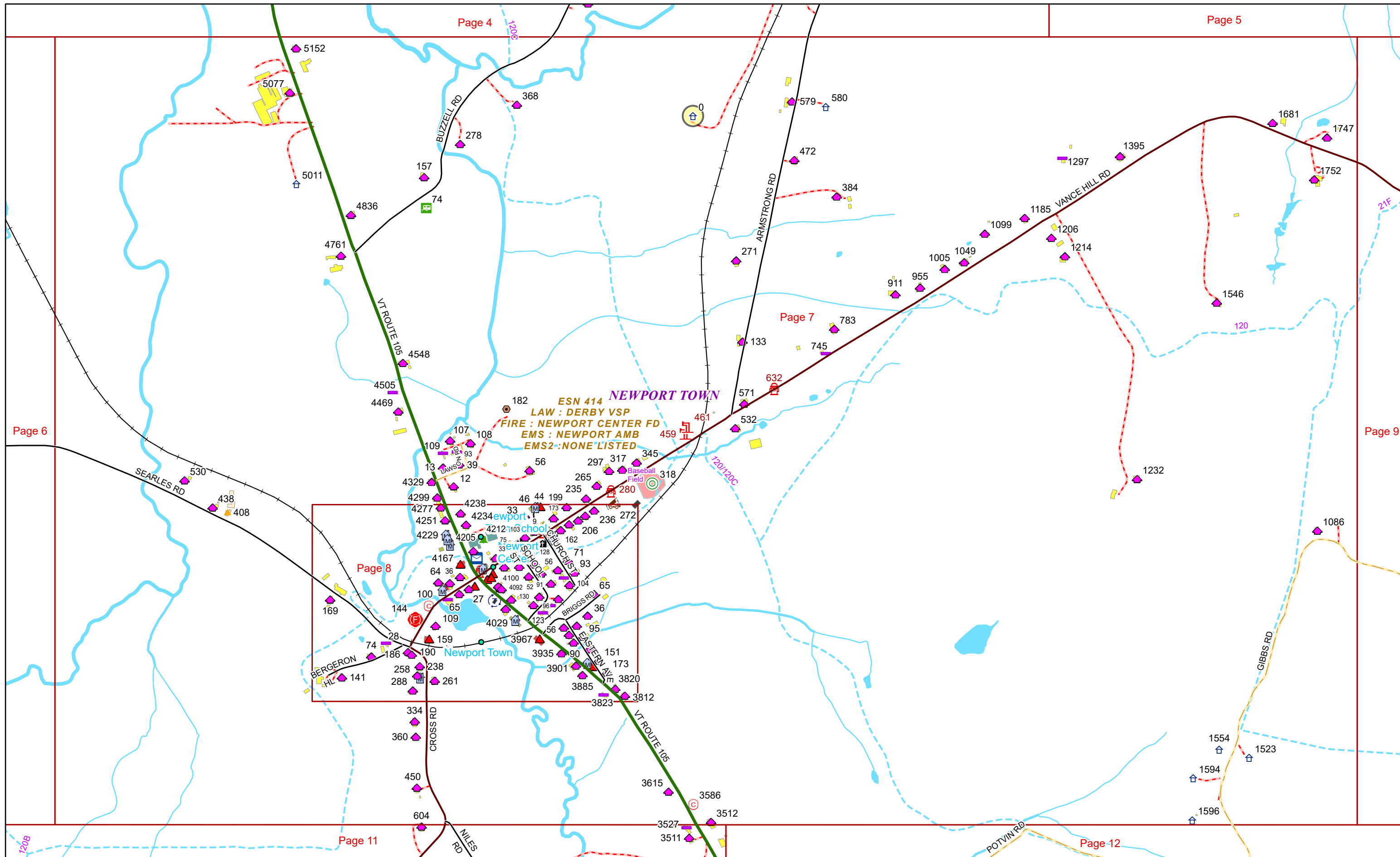
Page 11

Page 8




5/24/2024

NEWPORT TOWN

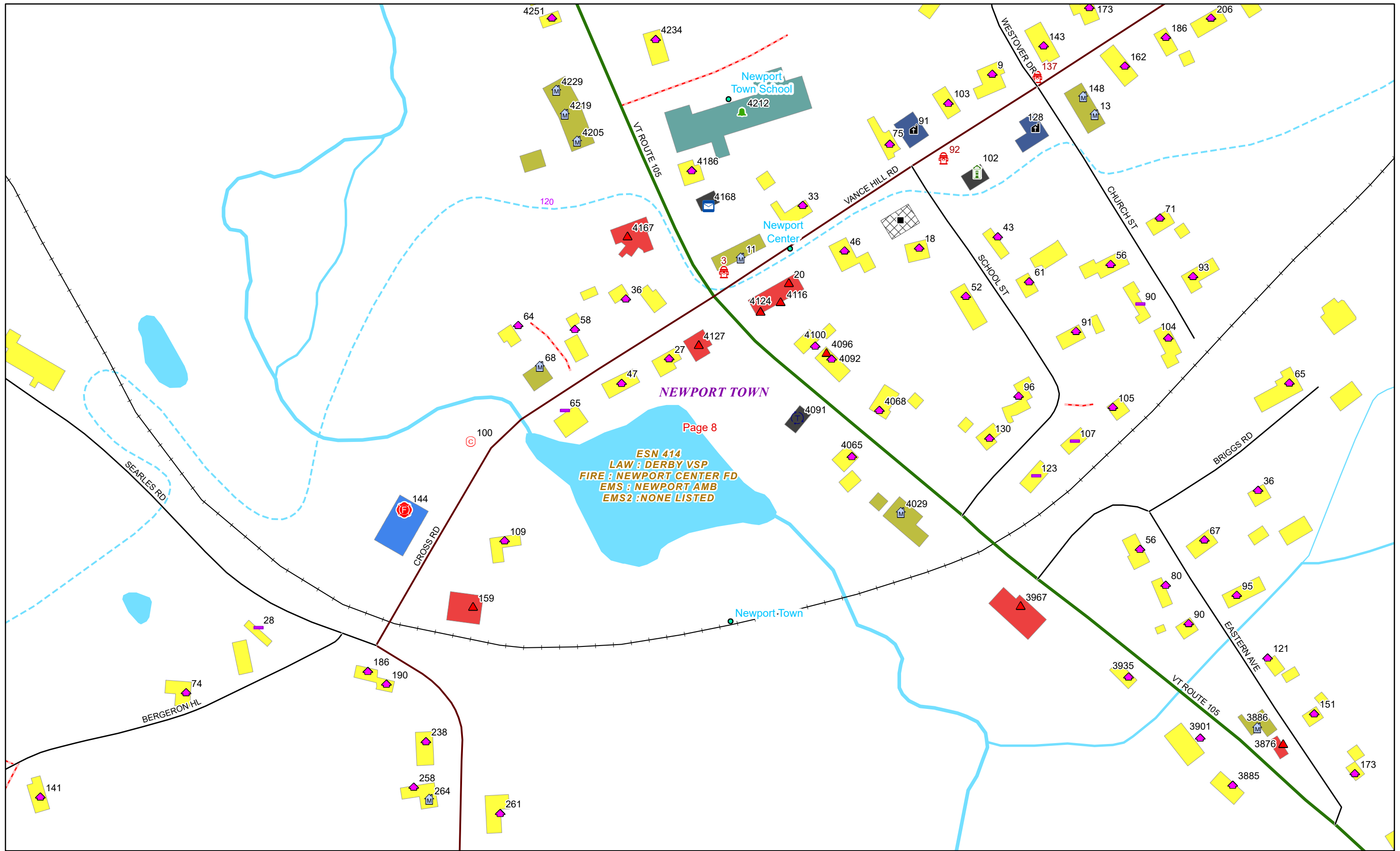


ESN 414 **NEWPORT TOWN**
 LAW : DERBY VSP
 FIRE : NEWPORT CENTER FD
 EMS : NEWPORT AMB
 EMS2 : NONE LISTED



5/24/2024

NEWPORT TOWN



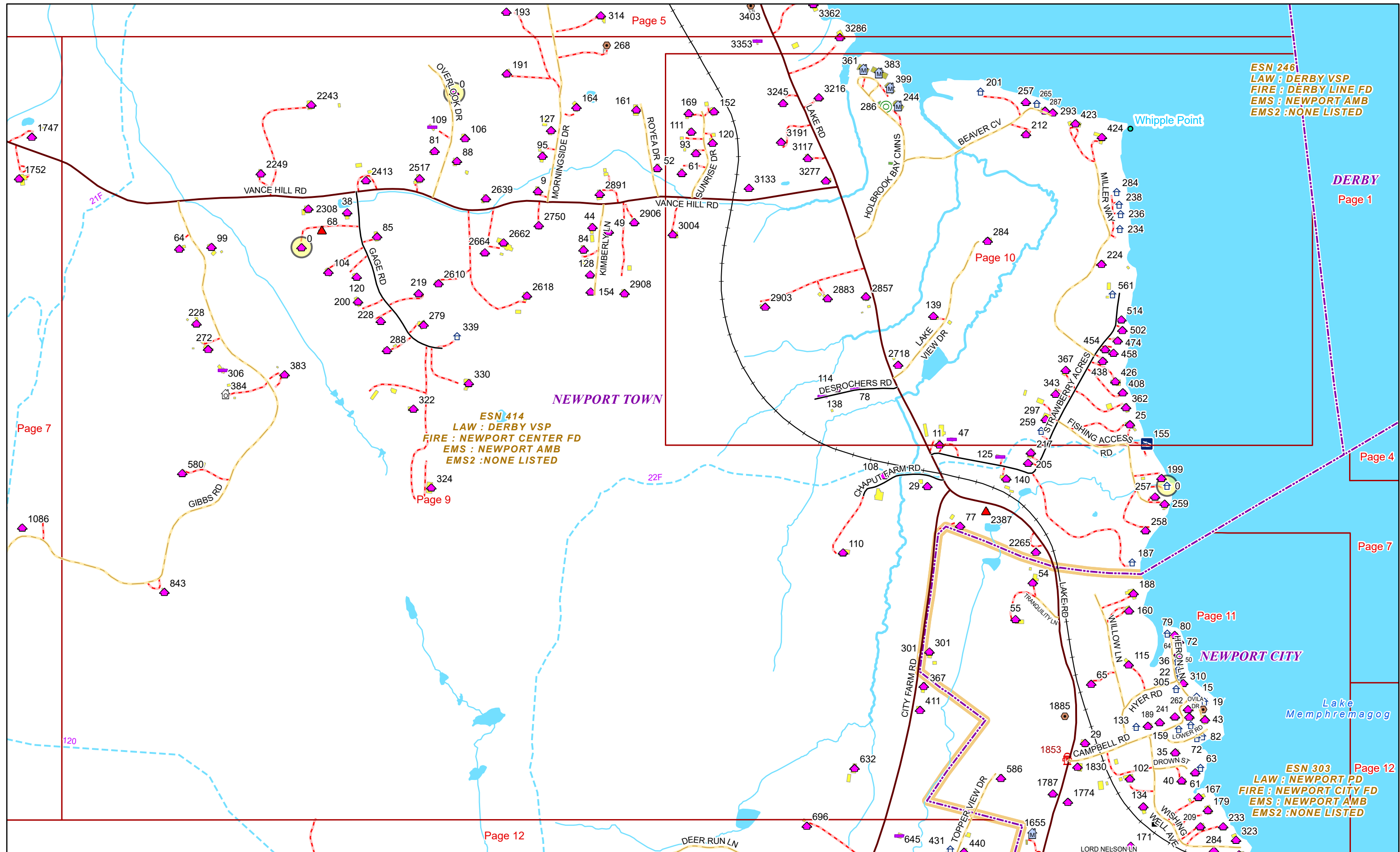
0 0.03 0.06 0.11 Miles

1 inch equals 167 feet

5/24/2024

NEWPORT TOWN

Page: 8



ESN 246
 LAW : DERBY VSP
 FIRE : DERBY LINE FD
 EMS : NEWPORT AMB
 EMS2 : NONE LISTED

ESN 414
 LAW : DERBY VSP
 FIRE : NEWPORT CENTER FD
 EMS : NEWPORT AMB
 EMS2 : NONE LISTED

ESN 303
 LAW : NEWPORT PD
 FIRE : NEWPORT CITY FD
 EMS : NEWPORT AMB
 EMS2 : NONE LISTED

DERBY
 Page 1

Page 4

Page 7

Page 12

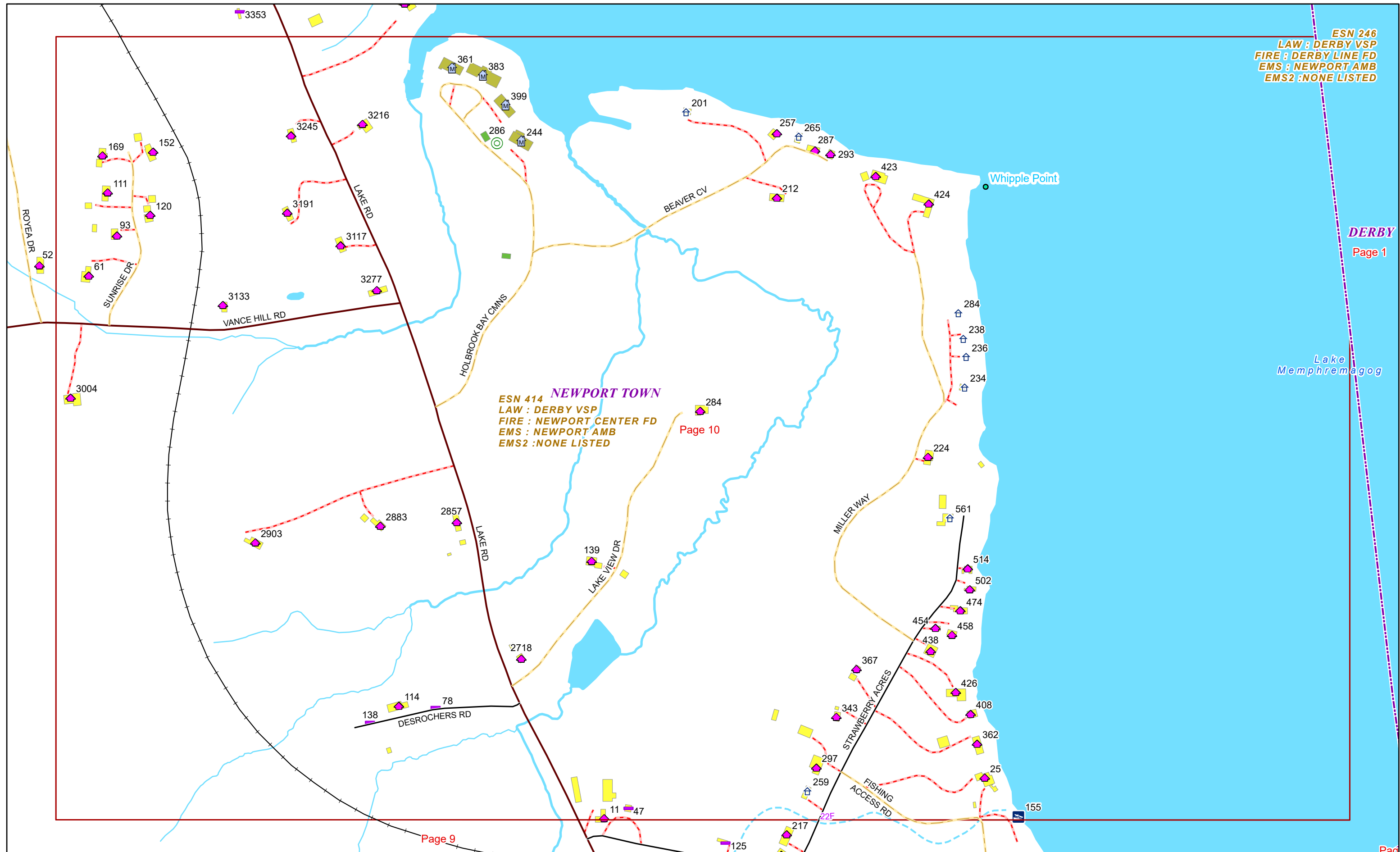


0 0.15 0.3 0.6 Miles 1 inch equals 833 feet

5/24/2024

NEWPORT TOWN

Page: 9




ESN 246
 LAW : DERBY VSP
 FIRE : DERBY LINE FD
 EMS : NEWPORT AMB
 EMS2 : NONE LISTED

DERBY
 Page 1

ESN 414 **NEWPORT TOWN**
 LAW : DERBY VSP
 FIRE : NEWPORT CENTER FD
 EMS : NEWPORT AMB
 EMS2 : NONE LISTED

Page 10

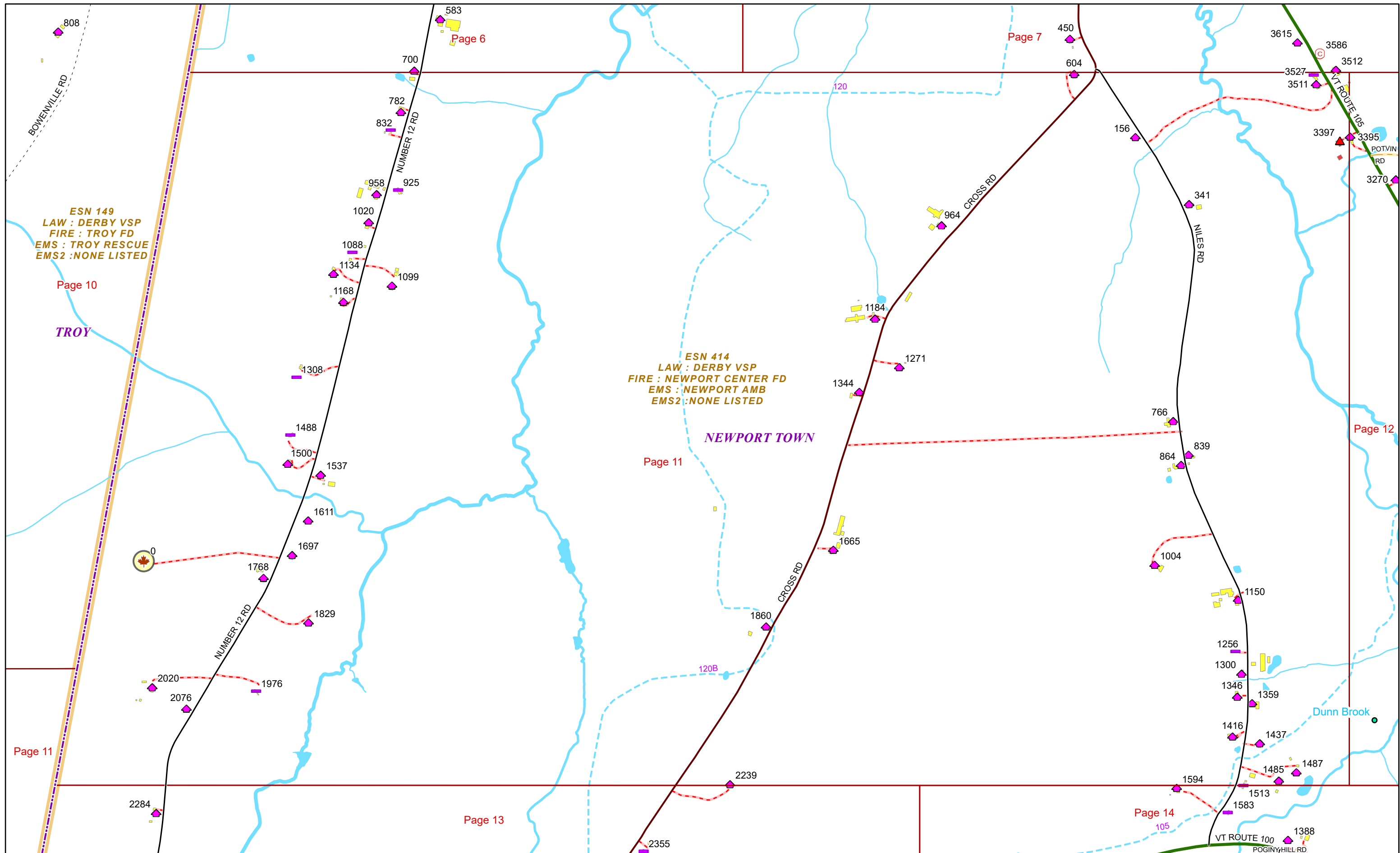
Page 9



5/24/2024

NEWPORT TOWN

Page: 10



Page 10

Page 6

Page 7

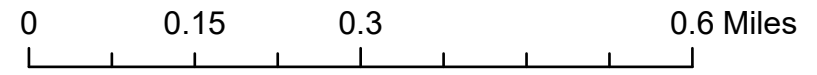
Page 12

Page 11

Page 11

Page 13

Page 14

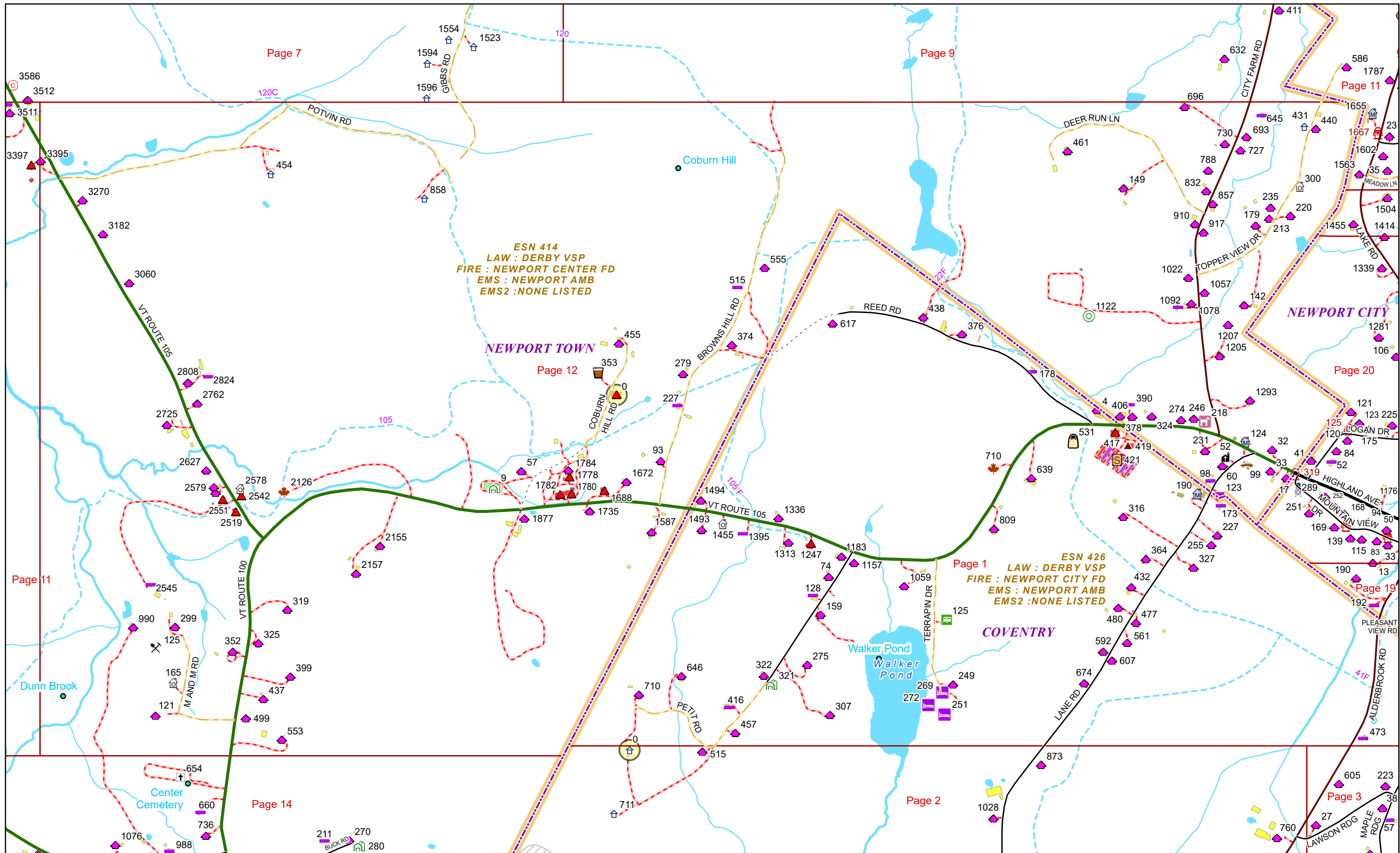


1 inch equals 917 feet

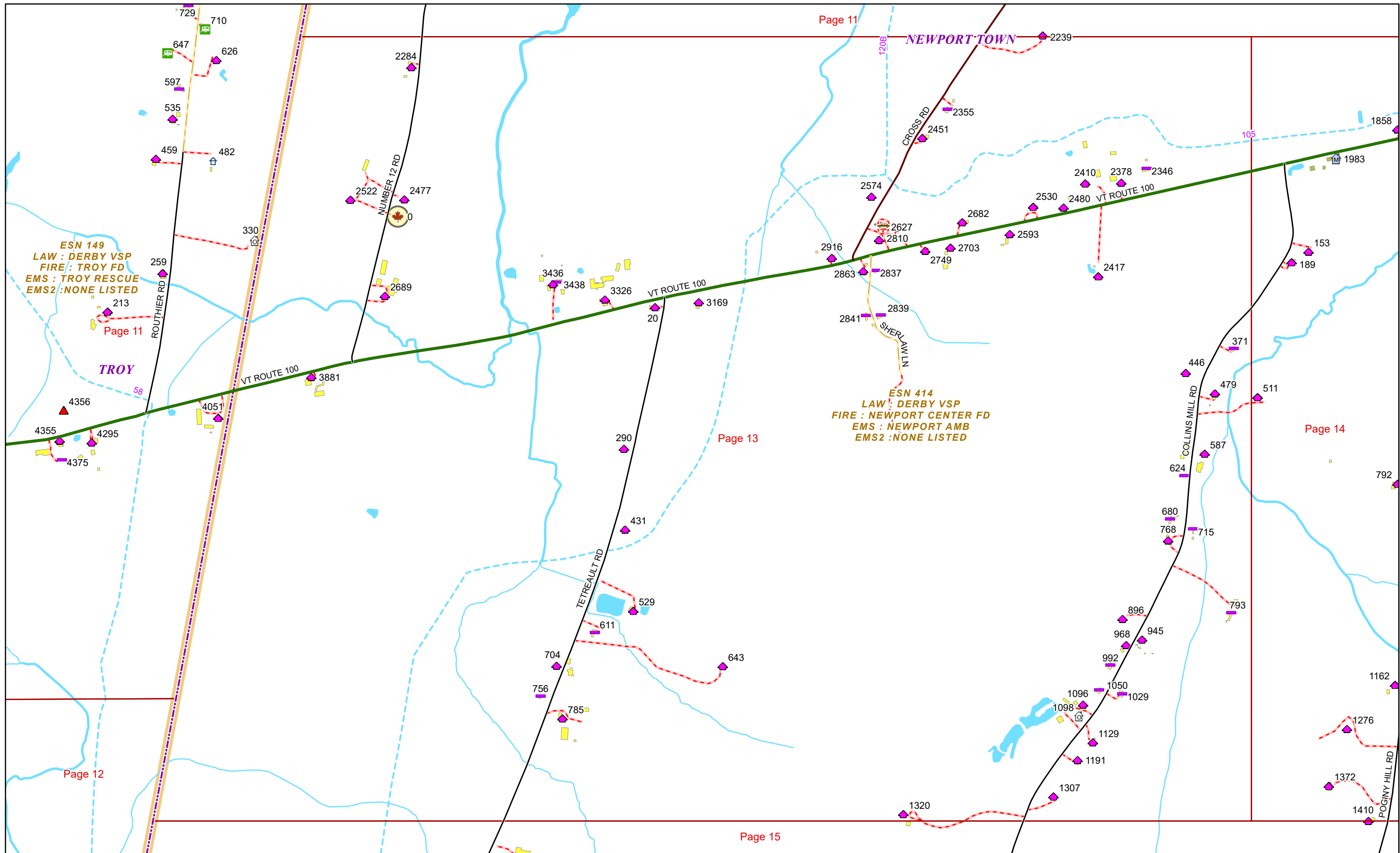
5/24/2024

NEWPORT TOWN

Page: 11



0 0.17 0.35 0.7 Miles 1 inch equals 1,000 feet 5/24/2024



Page 11

NEWPORT TOWN

2239

ESN 149
LAW : DERBY VSP
FIRE : TROY FD
EMS : TROY RESCUE
EMS2 : NONE LISTED

Page 11

TROY

ESN 414
LAW : DERBY VSP
FIRE : NEWPORT CENTER FD
EMS : NEWPORT AMB
EMS2 : NONE LISTED

Page 14

Page 12

Page 13

Page 15


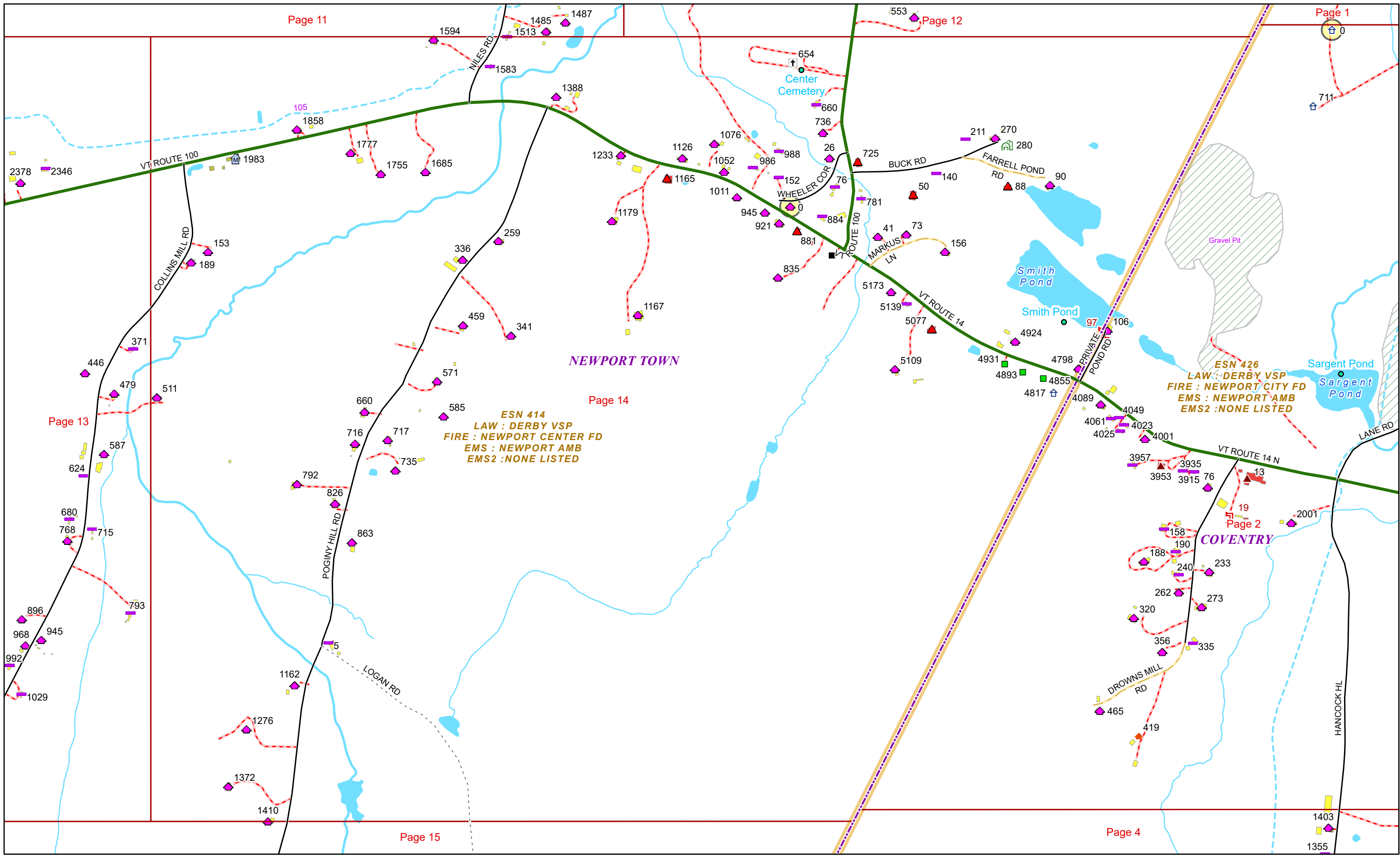



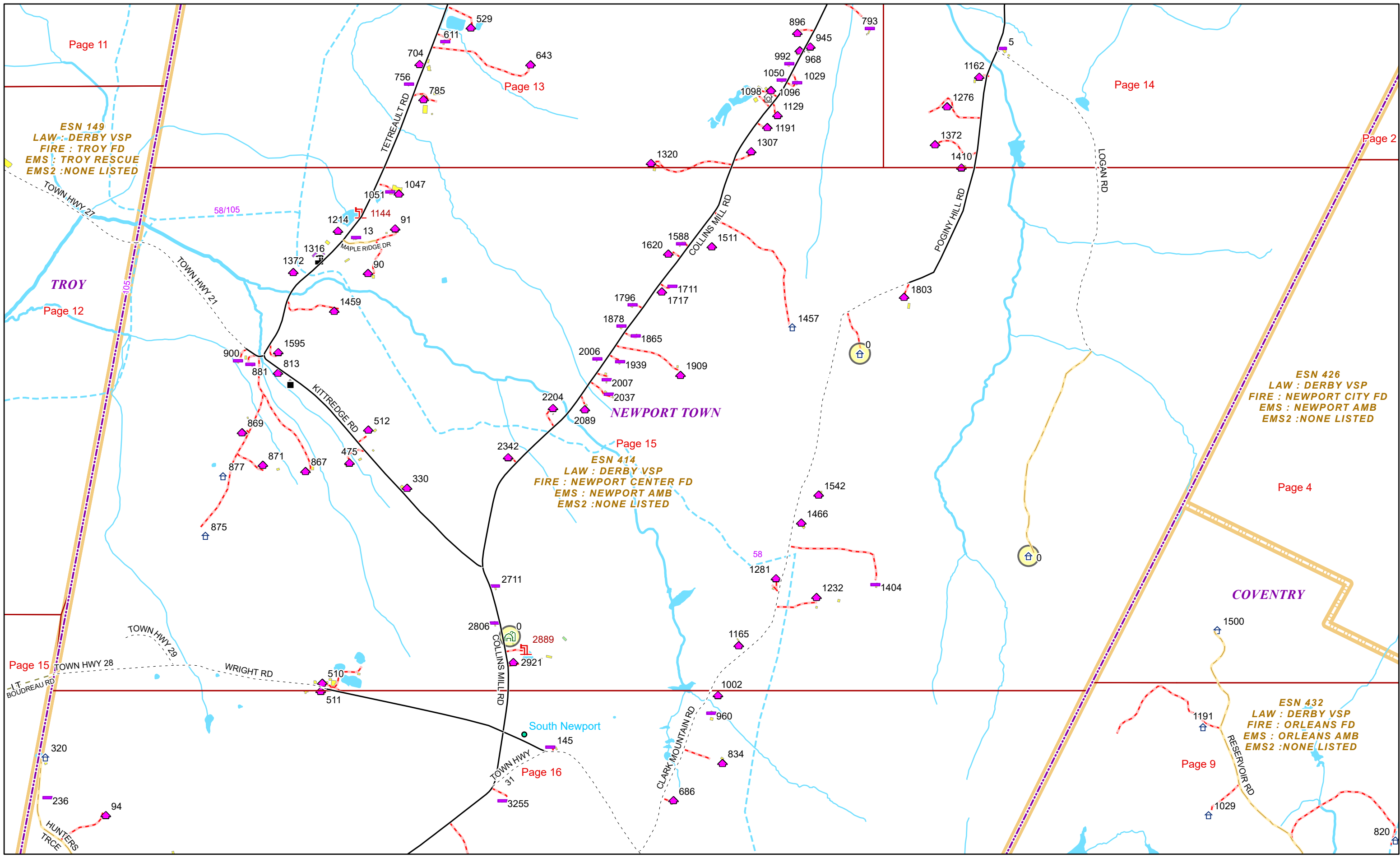
0 0.15 0.3 0.6 Miles 1 inch equals 833 feet

5/24/2024

NEWPORT TOWN


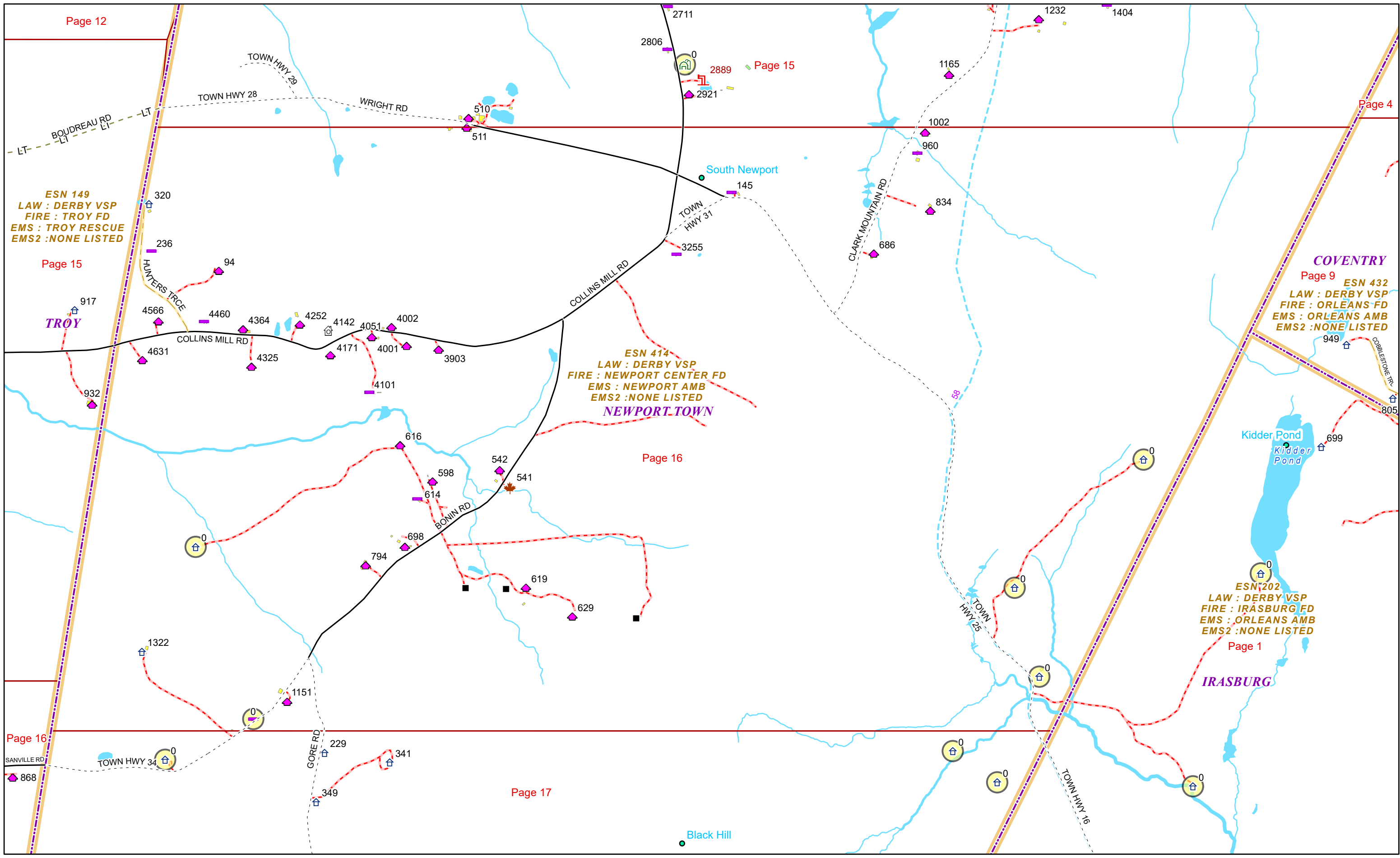
Page: 13





5/24/2024


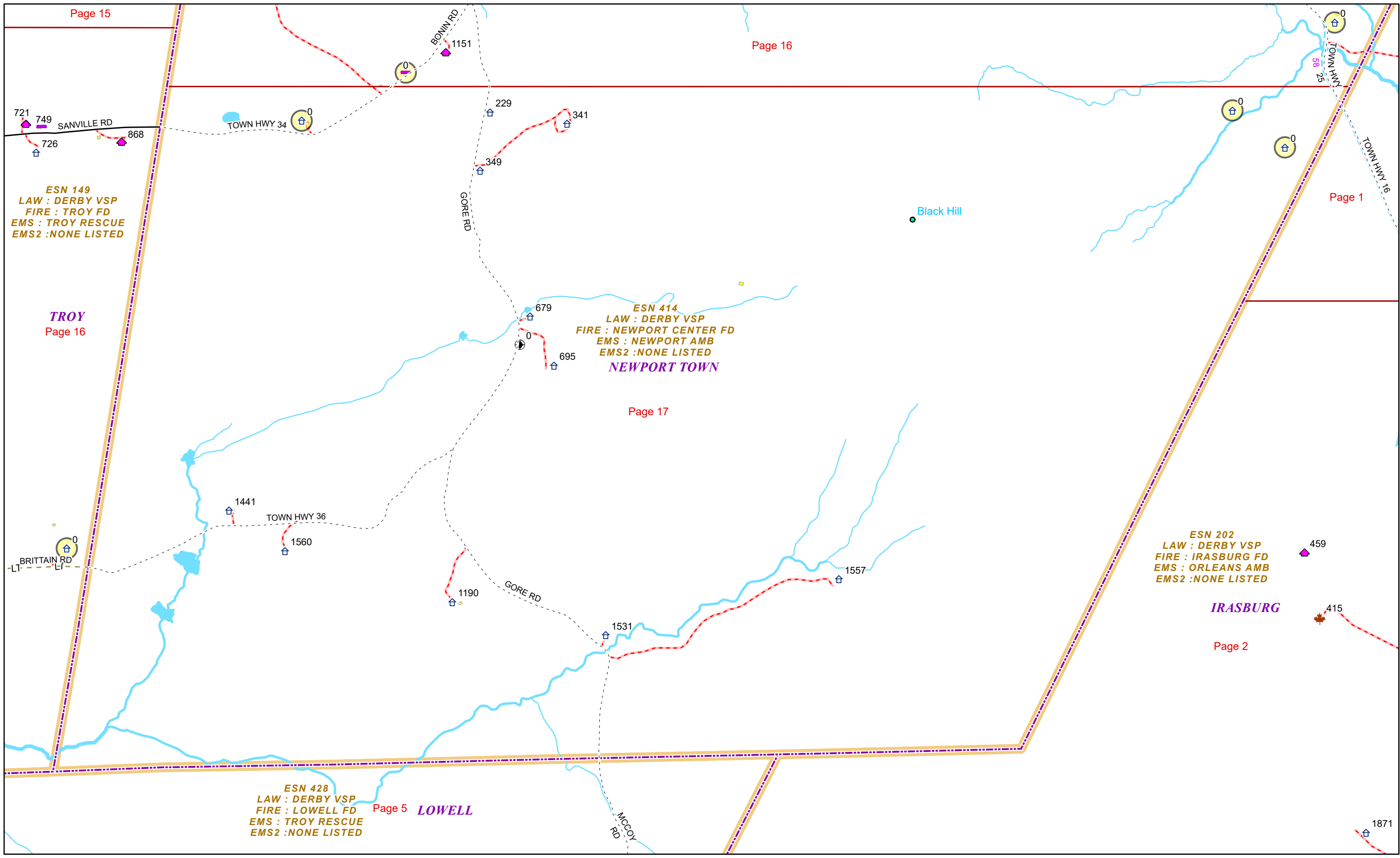
NEWPORT TOWN



1 inch equals 1,083 feet

5/24/2024

NEWPORT TOWN



1 inch equals 917 feet

5/24/2024

NEWPORT TOWN

Page: 17