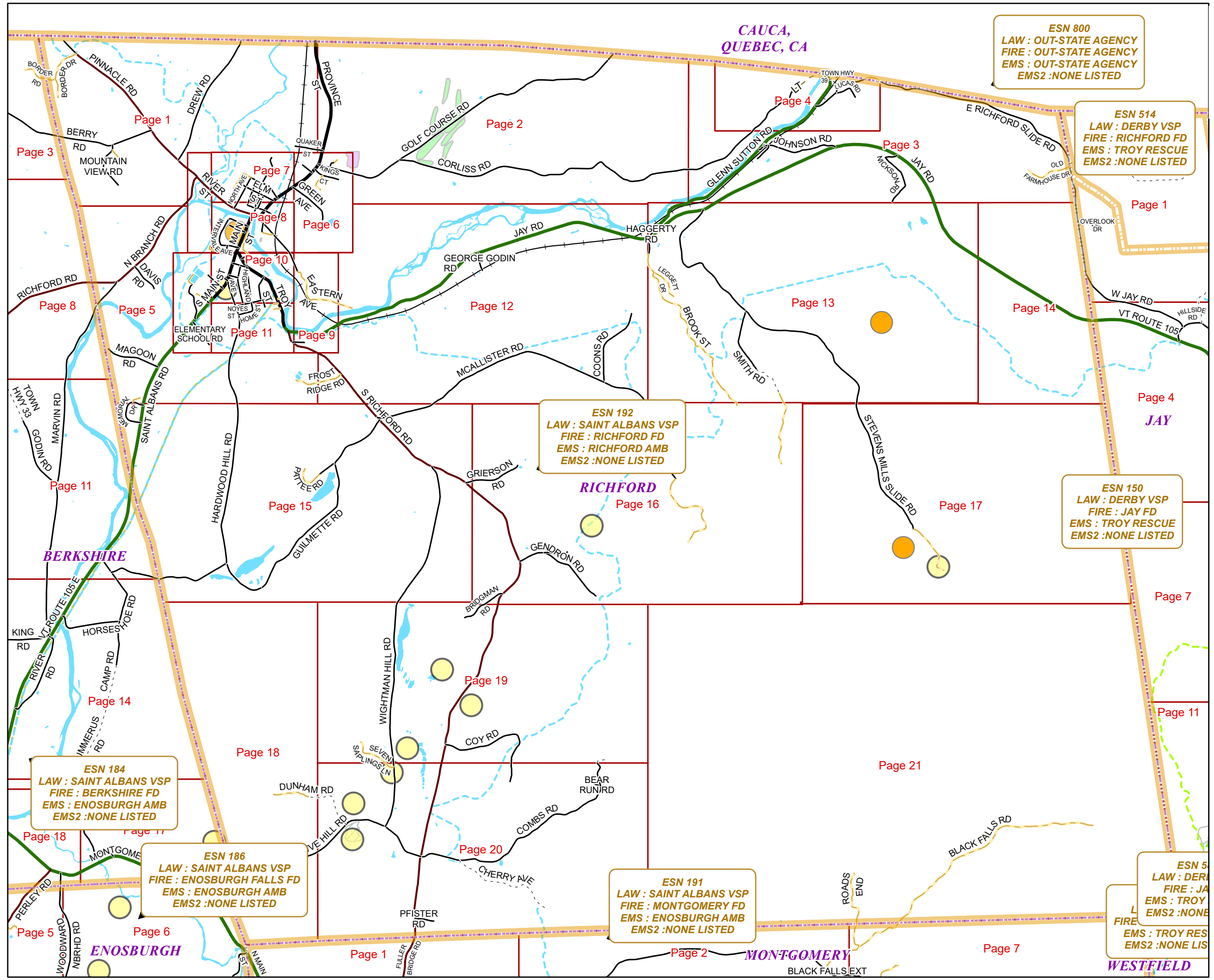


RICHFORD



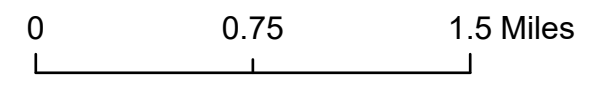
E911 Mapbook with GIS Data
 Use constraints: The 911 related data layers (Esites, Landmarks, Roads, Driveways, Footprints, Atlas Sheets, ESZ, etc.) were developed and designed for 911 purposes only. The user should understand that the nature of the 911 data layers means they are never complete. Each municipal government is responsible for maintenance of the 911 database. Other data (non-911 related) used in the Vermont 911 Mapbook is acquired from the Vermont Center for Geographic Information (VCGI) (vcgi.vermont.gov) and other Vermont organizations.

Disclaimer:
 This Vermont 911 Mapbook and Public GIS data is for general reference only. Data layers that appear on the map may or may not be accurate, current, or otherwise reliable. The Enhanced 911 Board and the State of Vermont make no representations of any kind, including but not limited to the warranties of merchantability or fitness for a particular use, nor are any such warranties to be implied with respect to the GIS data and Mapbook.

For questions/updates, contact:
 Vermont Enhanced 911 Board
 6 Baldwin St – 2nd Floor
 Montpelier VT 05633-7960

Phone: 802-828-4911
 Email: e911.info@vermont.gov
 Web site: e911.vermont.gov

5/24/2024



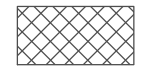






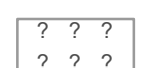
Legend

Roads

-  Interstate Highway
-  US Highway
-  State Highway
-  Town Highway Class 1
-  Town Highway Class 2
-  Town Highway Class 3
-  Town Highway Class 4
-  Private
-  Driveway
-  Discontinued Road
-  Legal Trail
-  Ferry
-  Military - no public access
-  National Forest Highway
-  State Forest Highway
-  Proposed

Building Footprints






Generalized Category

-  Accessory Building
-  Commercial
-  Community/Recreational
-  Development
-  Educational
-  Emergency Service
-  Farm
-  Governmental
-  House of Worship
-  Industrial
-  Medical
-  Mix Use
-  Multi-Residential
-  Single Residential
-  Transportation
-  Other
-  Utility

Area Footprints

-  Airport
-  Solar Field
-  Alpine Trail Easiest
-  Alpine Trail Intermediate
-  Alpine Trail Advanced
-  Alpine Trail Expert
-  Alpine Glade Marked
-  Alpine Glade Not Marked
-  Farm
-  Golf Course
-  Other/Cemetery
-  Park
-  Quarry
-  Shopping Center
-  Stadium/Arena










Hydrants

-  Municipal Hydrant
-  Private Hydrant
-  Pressurized Hydrant
-  Drafting Site
-  Dry Hydrant




Landmark

-  Landmark



Trails

-  Undefined
-  ATV Trail
-  Bike Path
-  Hiking Trail
-  Mountain Bike Trail
-  Multi-Use Trail Motorized
-  Multi-Use Trail Non-Motorized
-  Ski Trail
-  Snowmobile Trail

Boundaries

-  Town Line
-  Emergency Service Zone (ESZ)
-  Atlas Page



























Addressing Error





























-  Orange - Duplicated Addressed Building
-  Yellow - Unnumbered Building





























Legend





























ESITES




























SITETYPE

-  **COMMERCIAL
-  **CULTURAL
-  **EDUCATIONAL
-  **GOVERNMENT
-  **INDUSTRIAL
-  **OTHER COMMERCIAL
-  **PUBLIC GATHERING
-  **UTILITY
-  ABANDONED
-  ACCESS POINT
-  ACCESSORY BARN
-  ACCESSORY BUILDING
-  AIR SUPPORT / MAINTENANCE FACILITY
-  AIR TRAFFIC CONTROL CENTER / COMMAND CENTER
-  AIRPORT TERMINAL
-  AMBULANCE SERVICE
-  AUDITORIUM / CONCERT HALL / THEATER / OPERA HOUSE
-  BANK
-  BOAT RAMP / DOCK
-  BORDER CROSSING
-  BORDER PATROL
-  BREWERY
-  BUS STATION / DISPATCH FACILITY
-  CAMP
-  CAMPGROUND
-  CEMETERY

-  CITY / TOWN HALL
-  COAST GUARD
-  COLLEGE / UNIVERSITY
-  COMMERCIAL CONSTRUCTION SERVICE
-  COMMERCIAL FARM
-  COMMERCIAL GARAGE
-  COMMERCIAL W/RESIDENCE
-  COMMUNICATION BOX
-  COMMUNICATION TOWER
-  COMMUNITY / RECREATION FACILITY
-  CONDOMINIUM
-  COURT HOUSE
-  CUSTOMS SERVICE
-  DAY CARE FACILITY
-  DEVELOPMENT SITE
-  EBS TOWER
-  EMERGENCY PHONE / CALLBOX
-  FAIR / EXHIBITION/ RODEO GROUNDS
-  FERRY TERMINAL / DISPATCH FACILITY
-  FIRE STATION
-  FISH FARM / HATCHERY
-  FITNESS FACILITY
-  FOOD DISTRIBUTION CENTER
-  GAS STATION
-  GATED W/BUILDING
-  GATED W/O BUILDING
-  GOLF COURSE
-  GRAVEL PIT / QUARRY / MINE

-  GREENHOUSE / NURSERY
-  GROCERY STORE
-  HARBOR / MARINA
-  HAZARDOUS MATERIALS FACILITY
-  HAZARDOUS STORAGE FACILITY
-  HEALTH CLINIC
-  HELIPAD / HELIPORT / HELISPOT
-  HISTORIC SITE / POINT OF INTEREST
-  HOSPITAL / MEDICAL CENTER
-  HOUSE OF WORSHIP
-  HYDROELECTRIC FACILITY
-  ICE ARENA
-  INSTITUTIONAL RESIDENCE / DORM / BARRACKS
-  LANDFILL
-  LAW ENFORCEMENT
-  LIBRARY
-  LODGING B&B / HOTEL / MOTEL / INN
-  LOOKOUT TOWER
-  LUMBER MILL / SAW MILL
-  MANUFACTURING FACILITY
-  MOBILE HOME
-  MORGUE
-  MULTI-FAMILY DWELLING
-  MUSEUM
-  NATIONAL GUARD /
-  NUCLEAR FACILITY
-  NURSING HOME / LONG TERM CARE
-  OFFICE BUILDING

-  OIL / GAS FACILITY
-  OTHER
-  OTHER RESIDENTIAL
-  OUTPATIENT CLINIC
-  PARK AND RIDE / COMMUTER
-  PHARMACY
-  PICNIC AREA
-  POST OFFICE
-  PRISON / CORRECTIONAL FACILITY
-  PRIVATE AND EXPRESS SHIPPING FACILITY
-  PSAP
-  PUBLIC BEACH
-  PUBLIC TELEPHONE
-  PUBLIC WATER SUPPLY INTAKE
-  PUBLIC WATER SUPPLY WELL
-  PUMP STATION
-  RACE TRACK / DRAGSTRIP
-  RAILROAD STATION
-  RESIDENTIAL FARM
-  REST STOP / ROADSIDE PARK
-  RESTAURANT
-  RETAIL FACILITY
-  RV HOOKUP
-  SCHOOL K / 12
-  SEASONAL HOME
-  SHOOTING RANGE
-  SINGLE FAMILY DWELLING
-  SKI AREA / ALPINE

-  SOLAR FACILITY
-  SPORTS ARENA /
-  STATE CAPITOL
-  STATE GARAGE
-  STATE GOVERNMENT FACILITY
-  STATE PARK
-  STORAGE UNITS
-  SUBSTATION
-  SUGARHOUSE
-  TEMPORARY STRUCTURE
-  TOWN GARAGE
-  TOWN OFFICE
-  TRAILHEAD
-  TRANSFER STATION
-  UNKNOWN
-  US FOREST FACILITY
-  US GOVERNMENT FACILITY
-  UTILITY POLE W/PHONE
-  VETERINARY HOSPITAL / CLINIC
-  VISITOR / INFORMATION CENTER
-  WAREHOUSE
-  WASTE / BIOMASS FACILITY
-  WASTEWATER TREATMENT PLANT
-  WATER TANK
-  WATER TOWER
-  WIND FACILITY / WIND TOWER
-  YOUTH CAMP

RICHFORD Road Name Index

ROAD NAME	PAGE(S)
ACADEMY LN	8
ALL SAINTS CEMETERY RD	9
BEAR RUN RD	20
BELL RD	3
BENSON RD	16
BERRY RD	1
BLACK FALLS RD	21
BORDER DR	1
BORDER RD	1
BRIDGMAN RD	16,19
BROOK ST	12,13,16
CENTER ST	10
CHERRY AVE	20
CHURCH ST	8
COMBS RD	19,20
COONS RD	12
CORLISS HTS	8
CORLISS RD	2,3,4
COUNTRY DR	1
COY RD	19,20
DAVIS RD	5
DEWEY ST	7
DIGGERS LN	7
DREW RD	1
DUNHAM RD	18,20

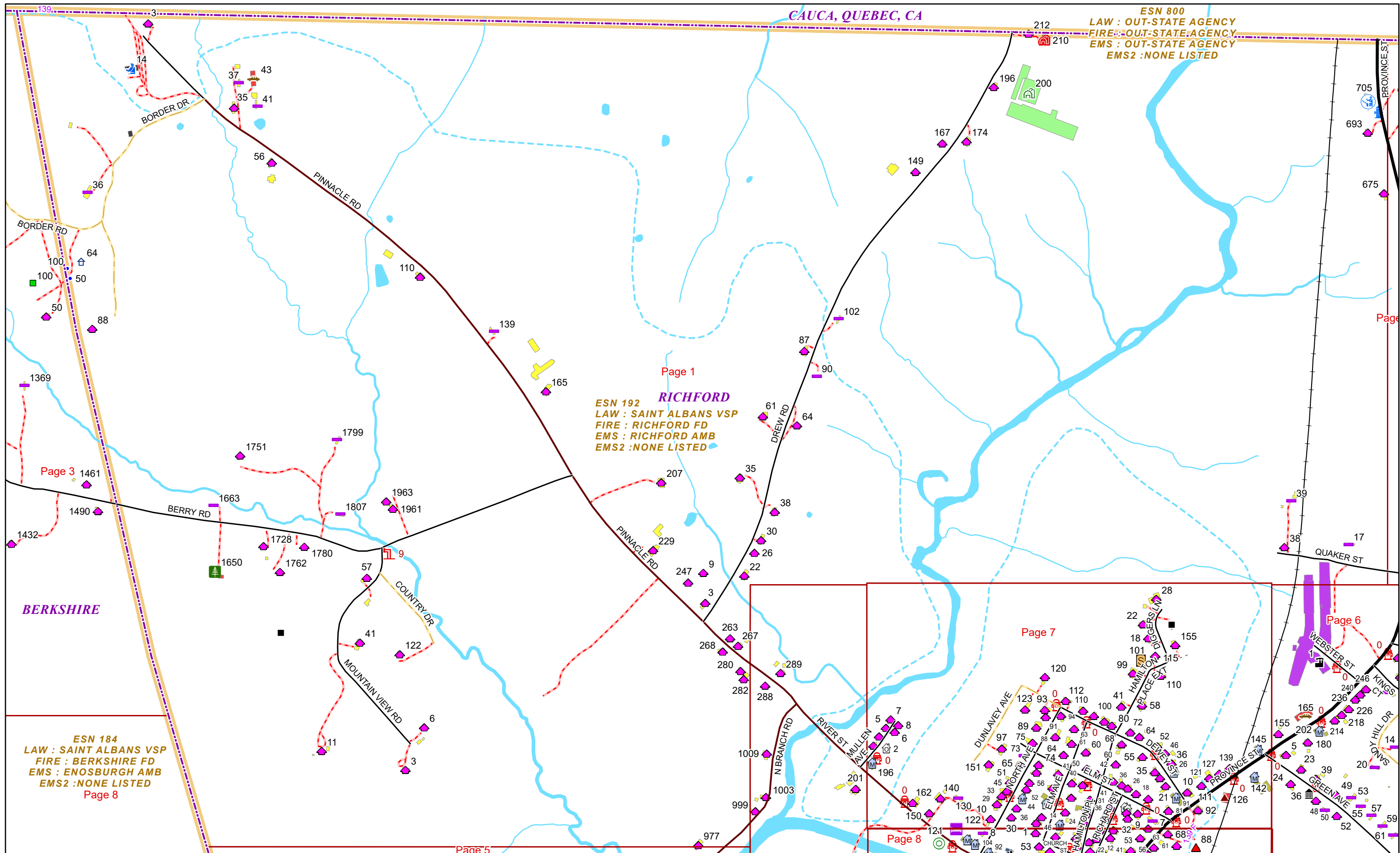
ROAD NAME	PAGE(S)
DUNLAVEY AVE	7
E RICHFORD SLIDE RD	3,4
EASTERN AVE	6,8,9,10,12
ELEMENTARY SCHOOL RD	9
ELM AVE	7,8
ELM ST	7
EMCH RD	3
FARRAR ST	10
FROST RIDGE RD	5,12
GENDRON RD	16
GEORGE GODIN RD	12
GLENN SUTTON RD	2,3,4,13
GOLF COURSE RD	2,6
GREEN AVE	6,7
GRIERSON RD	15,16
GUILMETTE RD	15
HAGGERTY RD	13
HAMILTON PL	7,8
HAMILTON PLACE EXT	7
HARDWOOD HILL RD	5,11,15
HARLEM ST	10
HIGHLAND AVE	10,11
HILLSIDE TER	6
HOME ST	10,11
INTERVALE AVE	8

ROAD NAME	PAGE(S)
JAY RD	3,9,11,12,13,14
JOHNSON RD	3
KINGS CT	6
LEGGETT DR	13
LIBERTY ST	10
LIBERTY ST EXT	10,11
LUCAS RD	4
MAGOON RD	5
MAIN ST	8
MAPLE ST	9,10
MARVIN RD	5
MCALLISTER RD	12,15,16
MEMORIAL DR	5,15
MOUNTAIN VIEW RD	1
MULLEN AVE	6,7
N BRANCH RD	1,5,6
NICKSON RD	3
NORTH AVE	7,8
NOYES ST	10,11
OLD FARMHOUSE DR	3
PATTEE RD	15
PFISTER RD	20
PINE HAVEN ESTATE A	10
PINE HAVEN ESTATE B	11
PINE HAVEN ESTATE C	11

RICHFORD Road Name Index

ROAD NAME	PAGE(S)
PINNACLE MDWS	5
PINNACLE RD	1,6
PLAYGROUND RD	6,8
POWELL ST	8
PRIVE HILL RD	18,20
PROVINCE ST	1,2,6,7,8
QUAKER ST	1,2
RICHARD ST	7,8
RIVER ST	6,7,8
ROADS END	21
S MAIN ST	6,8,9,10
S RICHFORD RD	5,9,11,12,15,16,19,20
SAINT ALBANS RD	5,9,15
SANDY HILL DR	6
SCHOOL ST	8
SEVEN SAPLINGS LN	19,20
SEWER PLANT RD	9
SHORT ST	9,11
SMITH RD	13,16
SOUTH ST	8
STEVENS MILLS SLIDE RD	13,17
SWEAT ST	10
THOMAS ST	10,11
THOMAS ST EXT	10
TOWN HWY 39	4

ROAD NAME	PAGE(S)
TOWN ST	8
TROY ST	6,8,9,10,11
UNION ST	8
WEBSTER ST	6
WIGHTMAN HILL RD	15,19,20
WILLOW ST	6,8,9,10



CAUCA, QUEBEC, CA

ESN 800
 LAW : OUT-STATE AGENCY
 FIRE : OUT-STATE AGENCY
 EMS : OUT-STATE AGENCY
 EMS2 : NONE LISTED

Page 1
RICHFORD
 ESN 192
 LAW : SAINT ALBANS VSP
 FIRE : RICHFORD FD
 EMS : RICHFORD AMB
 EMS2 : NONE LISTED

ESN 184
 LAW : SAINT ALBANS VSP
 FIRE : BERKSHIRE FD
 EMS : ENOSBURGH AMB
 EMS2 : NONE LISTED
 Page 8

BERKSHIRE



0 0.1 0.2 0.4 Miles

1 inch equals 667 feet

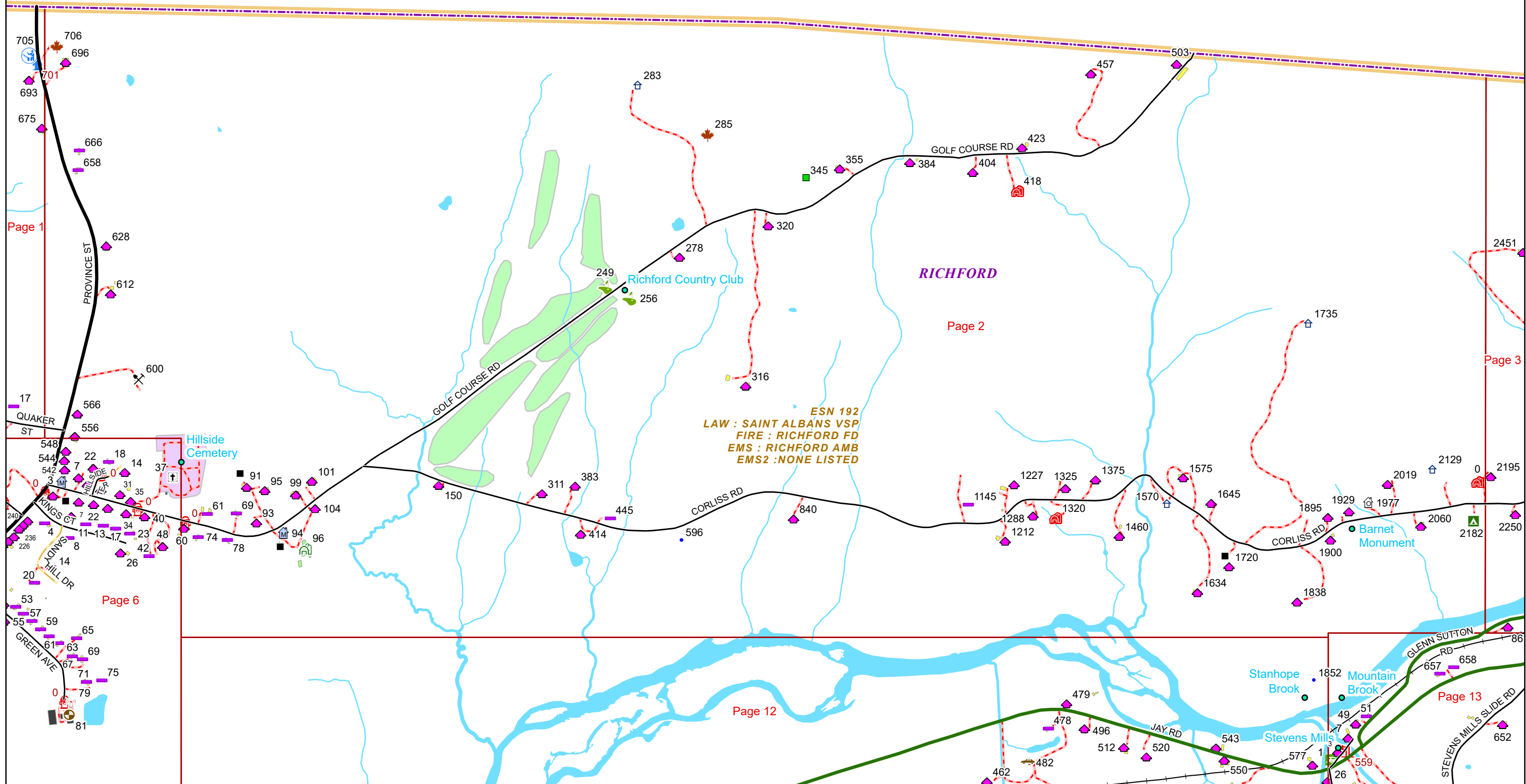
5/24/2024

RICHFORD

Page: 1

ESN 800
LAW : OUT-STATE AGENCY
FIRE : OUT-STATE AGENCY
EMS : OUT-STATE AGENCY
EMS2 : NONE LISTED

**CAUCA,
QUEBEC, CA**



0 0.15 0.3 0.6 Miles

1 inch equals 917 feet

5/24/2024

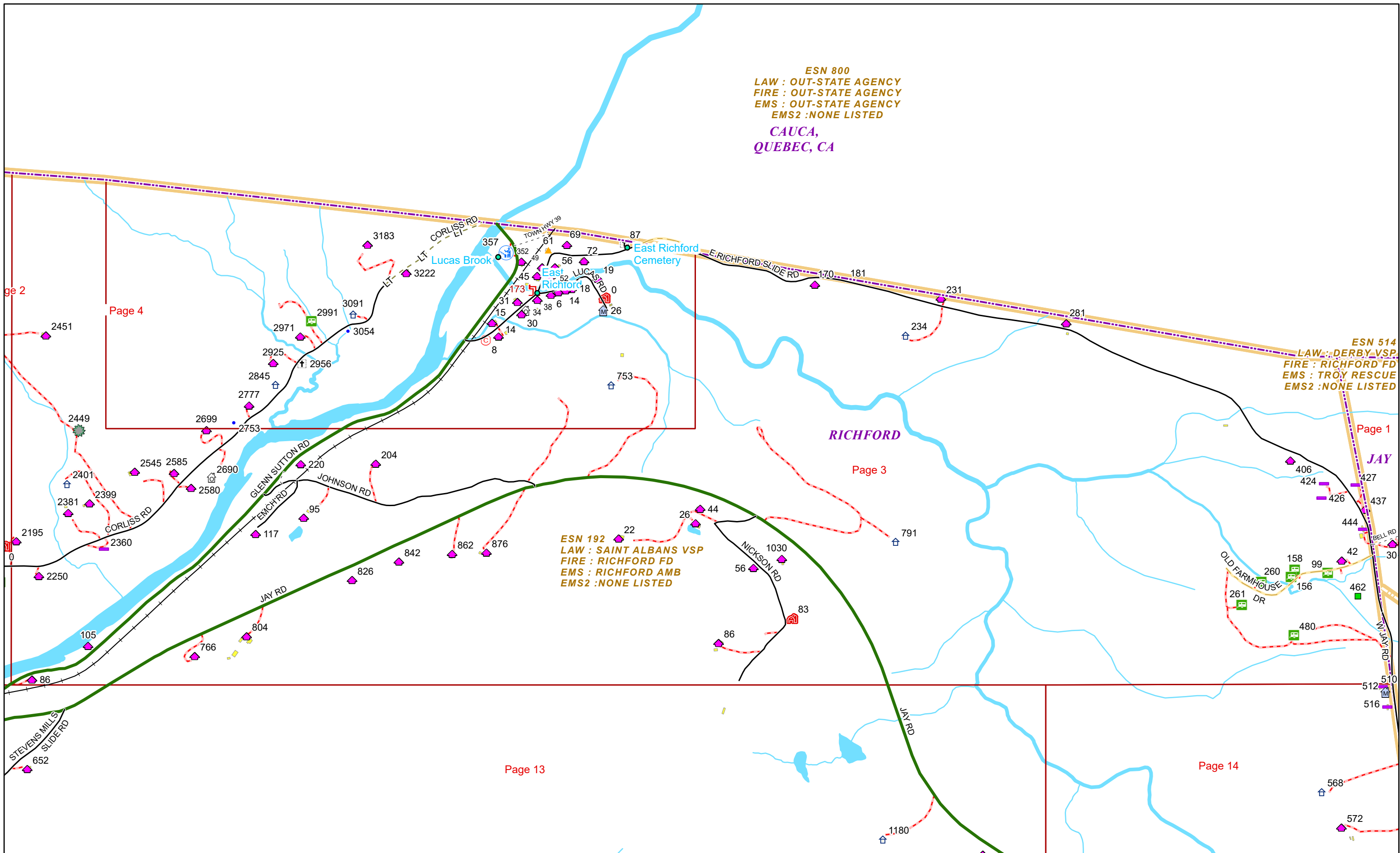
RICHFORD

ESN 800
LAW : OUT-STATE AGENCY
FIRE : OUT-STATE AGENCY
EMS : OUT-STATE AGENCY
EMS2 : NONE LISTED

CAUCA,
QUEBEC, CA

ESN 514
LAW : DERBY VSP
FIRE : RICHFORD FD
EMS : TROY RESCUE
EMS2 : NONE LISTED

ESN 192
LAW : SAINT ALBANS VSP
FIRE : RICHFORD FD
EMS : RICHFORD AMB
EMS2 : NONE LISTED



0 0.15 0.3 0.6 Miles

1 inch equals 917 feet

5/24/2024

RICHFORD

Page: 3

**CAUCA,
QUEBEC, CA**

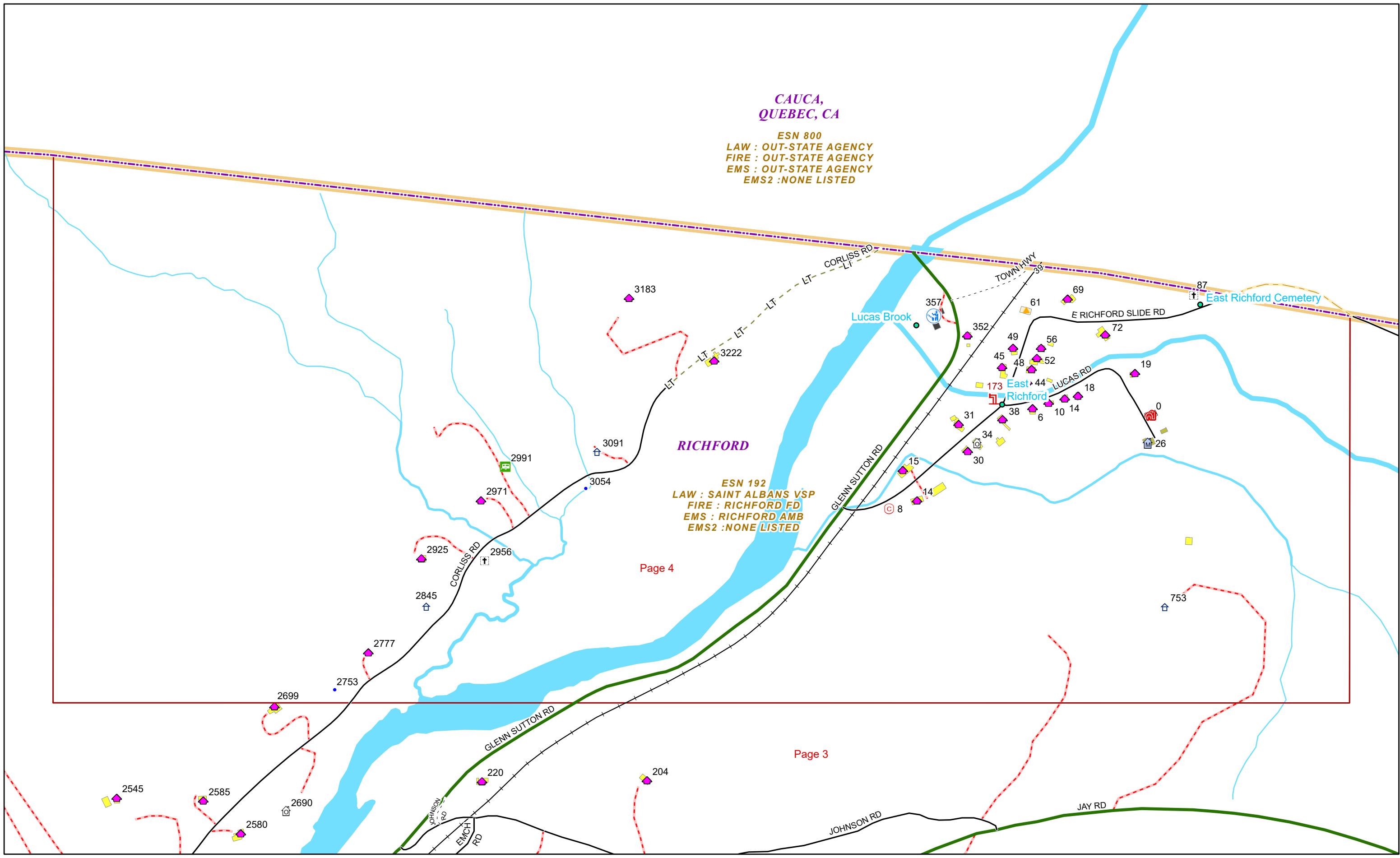
ESN 800
LAW : OUT-STATE AGENCY
FIRE : OUT-STATE AGENCY
EMS : OUT-STATE AGENCY
EMS2 : NONE LISTED

RICHFORD

ESN 192
LAW : SAINT ALBANS VSP
FIRE : RICHFORD FD
EMS : RICHFORD AMB
EMS2 : NONE LISTED

Page 4

Page 3

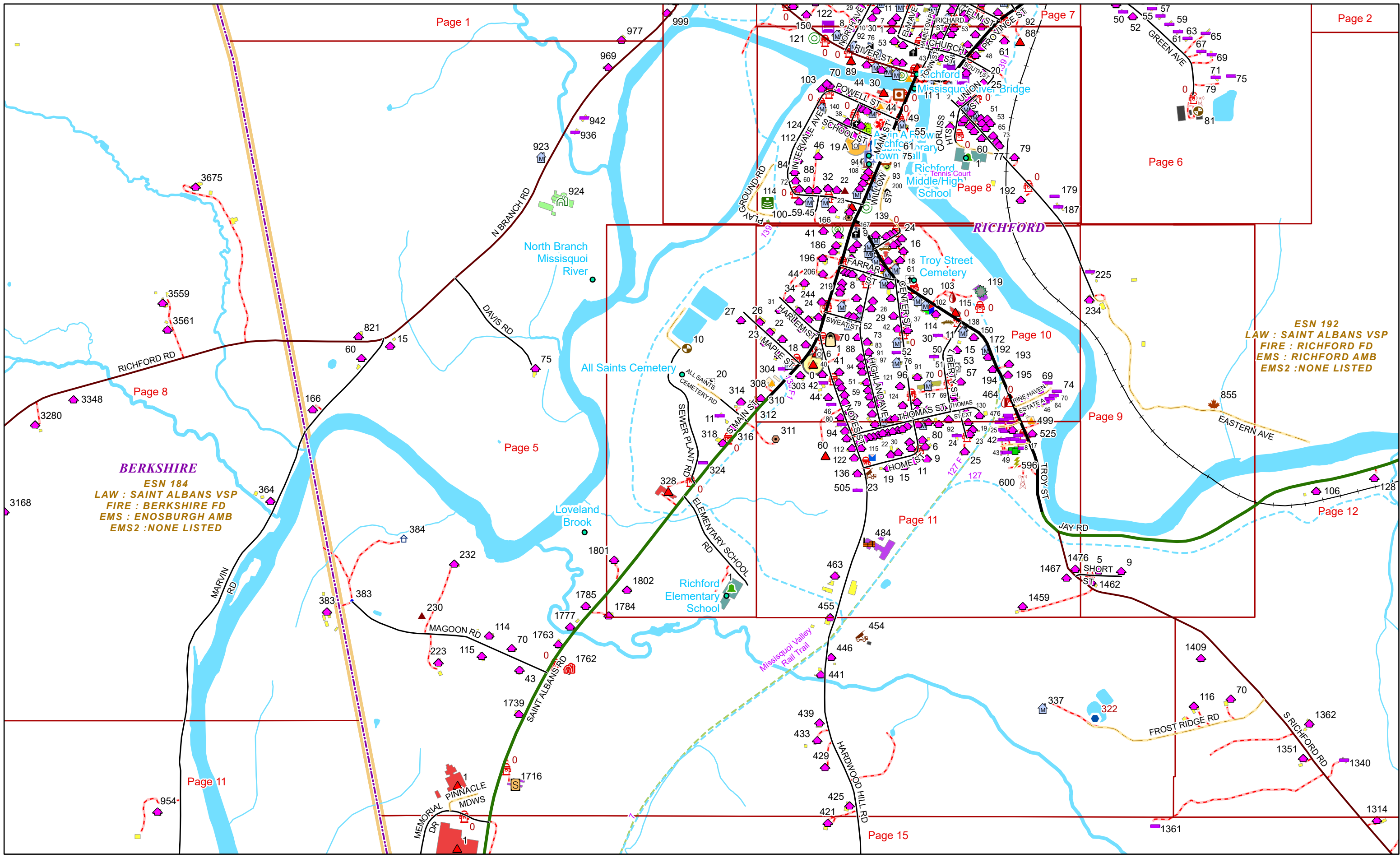


0 0.07 0.15 0.3 Miles 1 inch equals 417 feet

5/24/2024

RICHFORD

Page: 4



BERKSHIRE
ESN 184
LAW : SAINT ALBANS VSP
FIRE : BERKSHIRE FD
EMS : ENOSBURGH AMB
EMS2 : NONE LISTED

ESN 192
LAW : SAINT ALBANS VSP
FIRE : RICHFORD FD
EMS : RICHFORD AMB
EMS2 : NONE LISTED

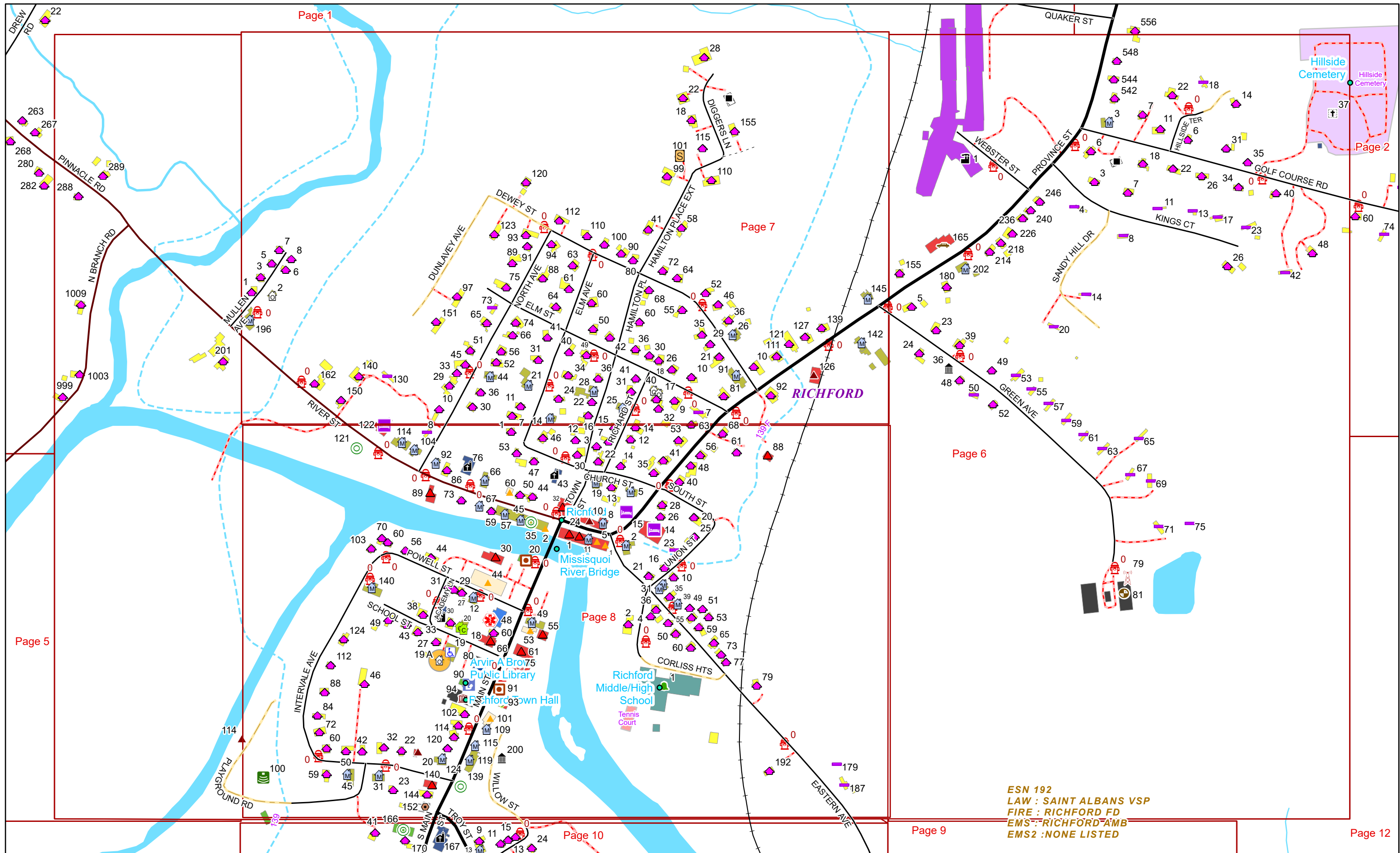


0 0.15 0.3 0.6 Miles 1 inch equals 833 feet

5/24/2024

RICHFORD

Page: 5



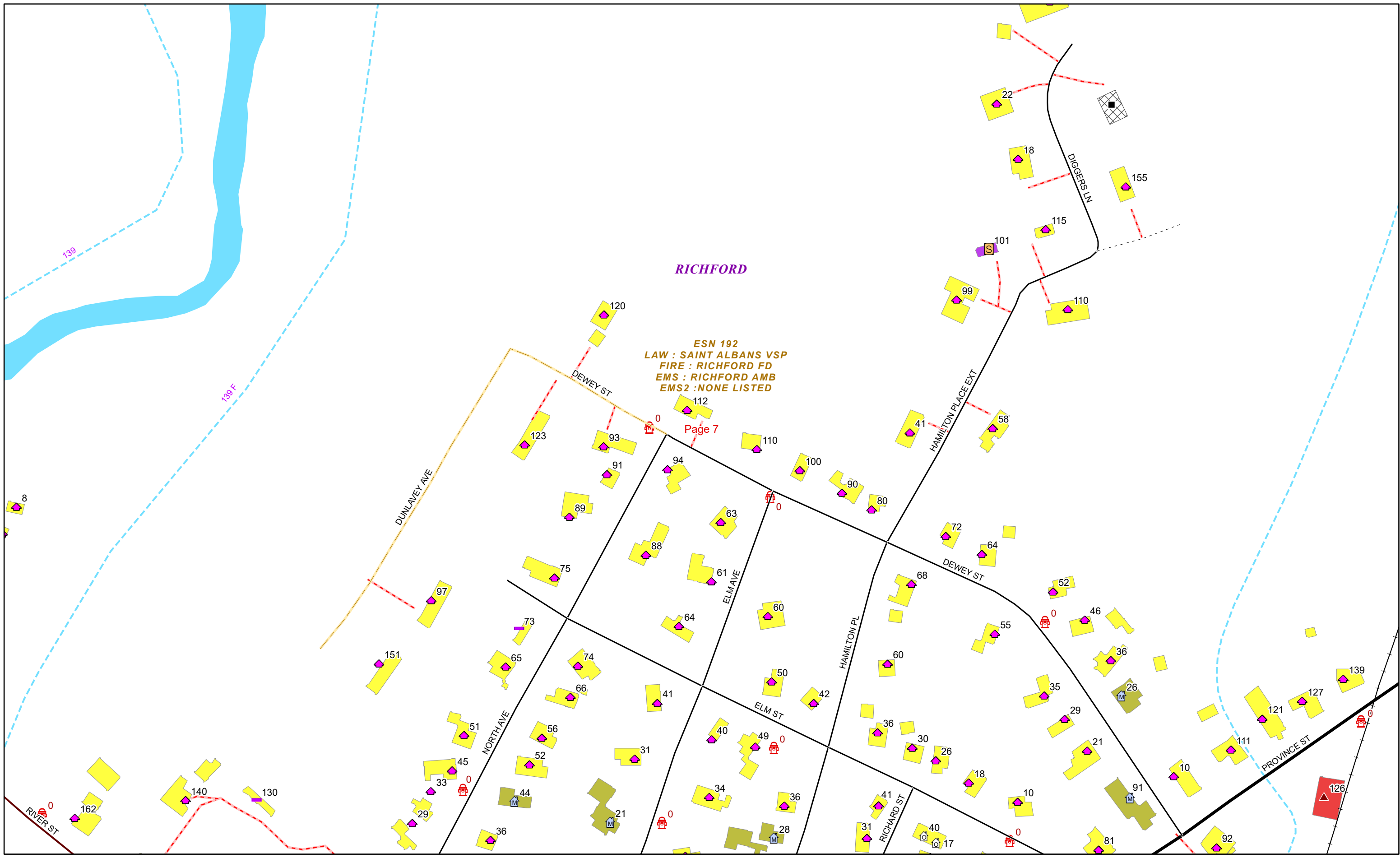
0 0.07 0.15 0.3 Miles 1 inch equals 417 feet

5/24/2024

RICHFORD

Page: 6

ESN 192
 LAW : SAINT ALBANS VSP
 FIRE : RICHFORD FD
 EMS : RICHFORD AMB
 EMS2 : NONE LISTED



RICHFORD

ESN 192
LAW : SAINT ALBANS VSP
FIRE : RICHFORD FD
EMS : RICHFORD AMB
EMS2 : NONE LISTED

Page 7




0 0.03 0.06 0.11 Miles

1 inch equals 167 feet

5/24/2024

RICHFORD

Page: 7

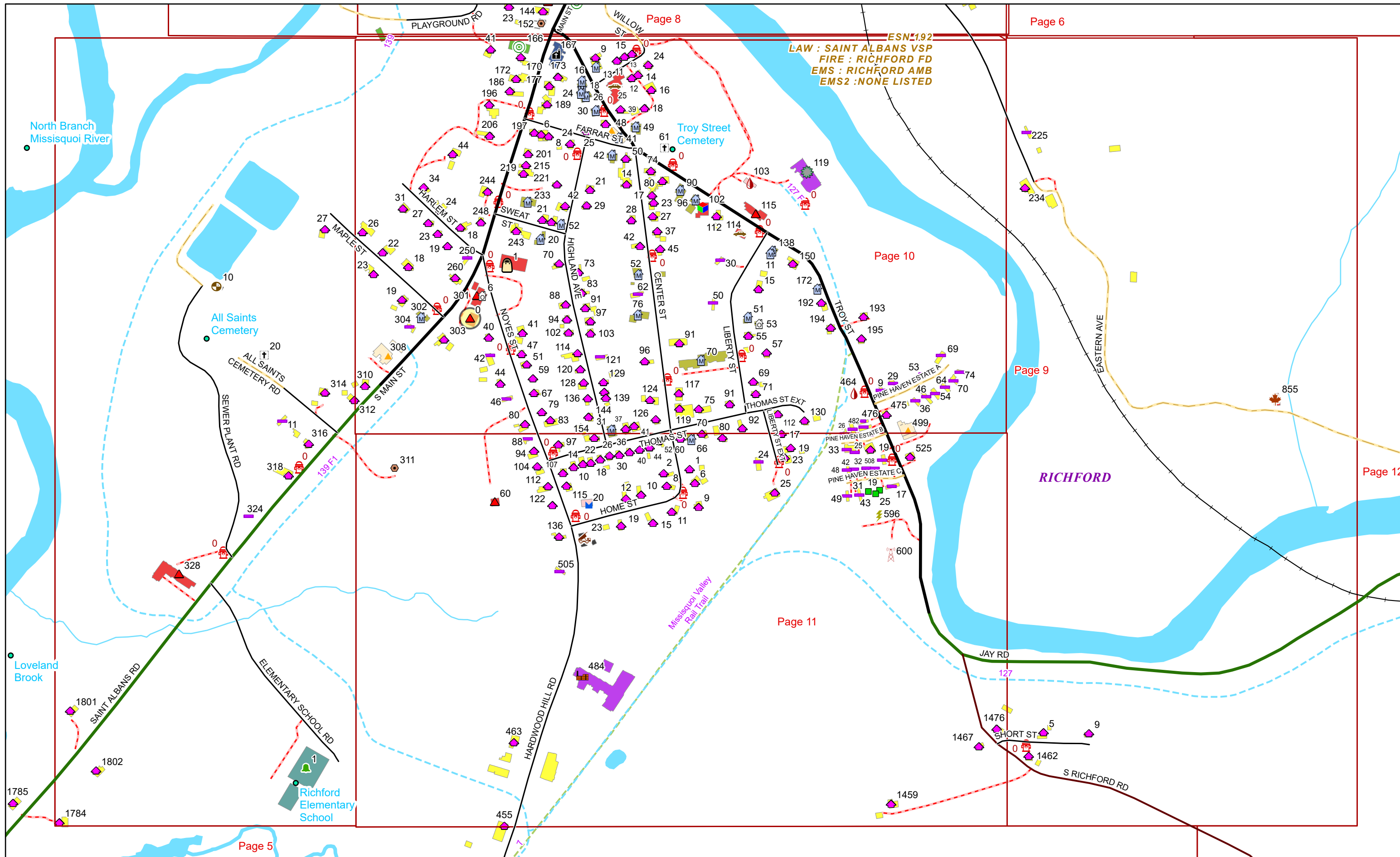


1 inch equals 167 feet

5/24/2024

RICHFORD

Page: 8

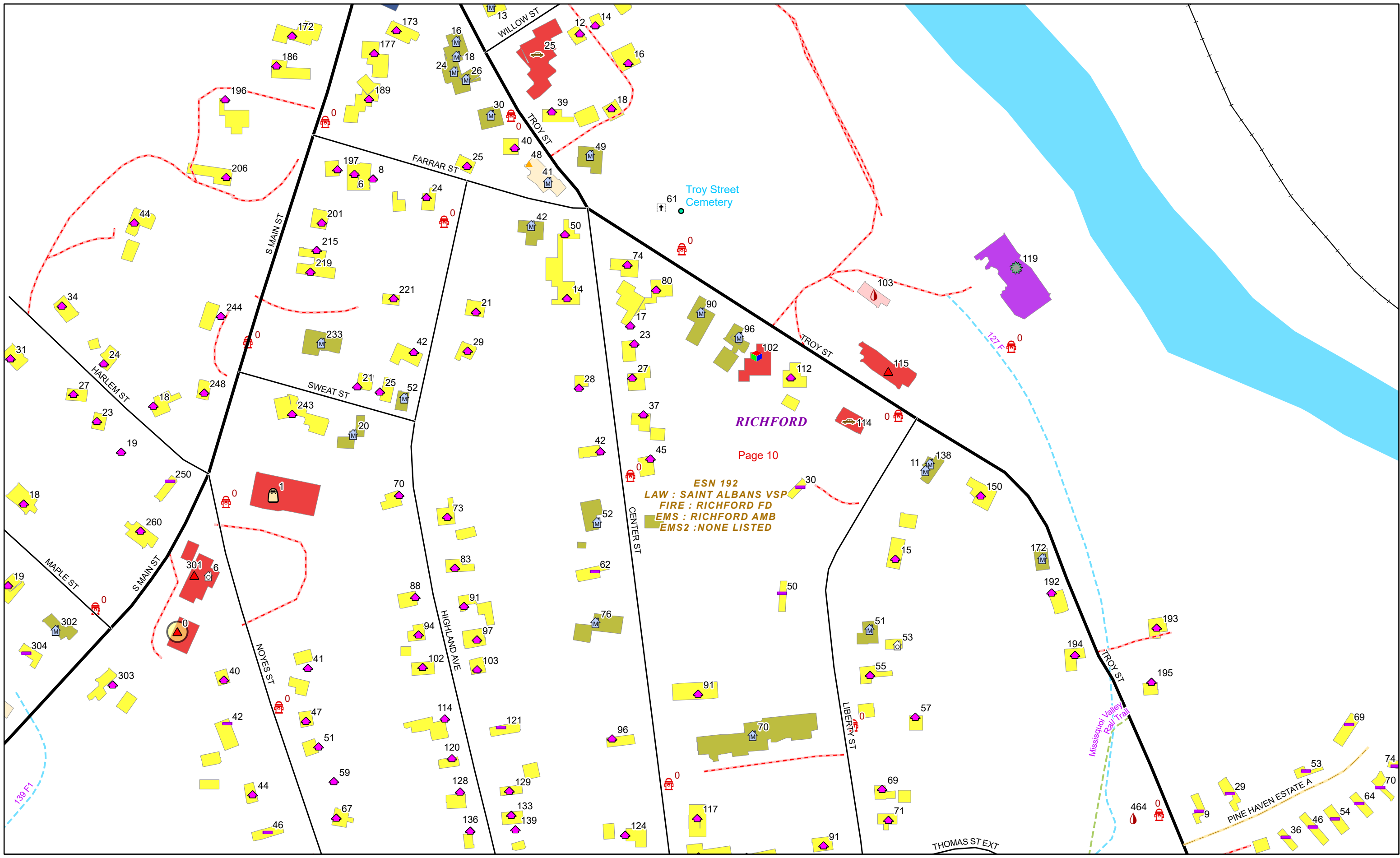


0 0.07 0.15 0.3 Miles 1 inch equals 417 feet

5/24/2024

RICHFORD

Page: 9



ESN 192
 LAW : SAINT ALBANS VSP
 FIRE : RICHFORD FD
 EMS : RICHFORD AMB
 EMS2 : NONE LISTED

RICHFORD

Page 10



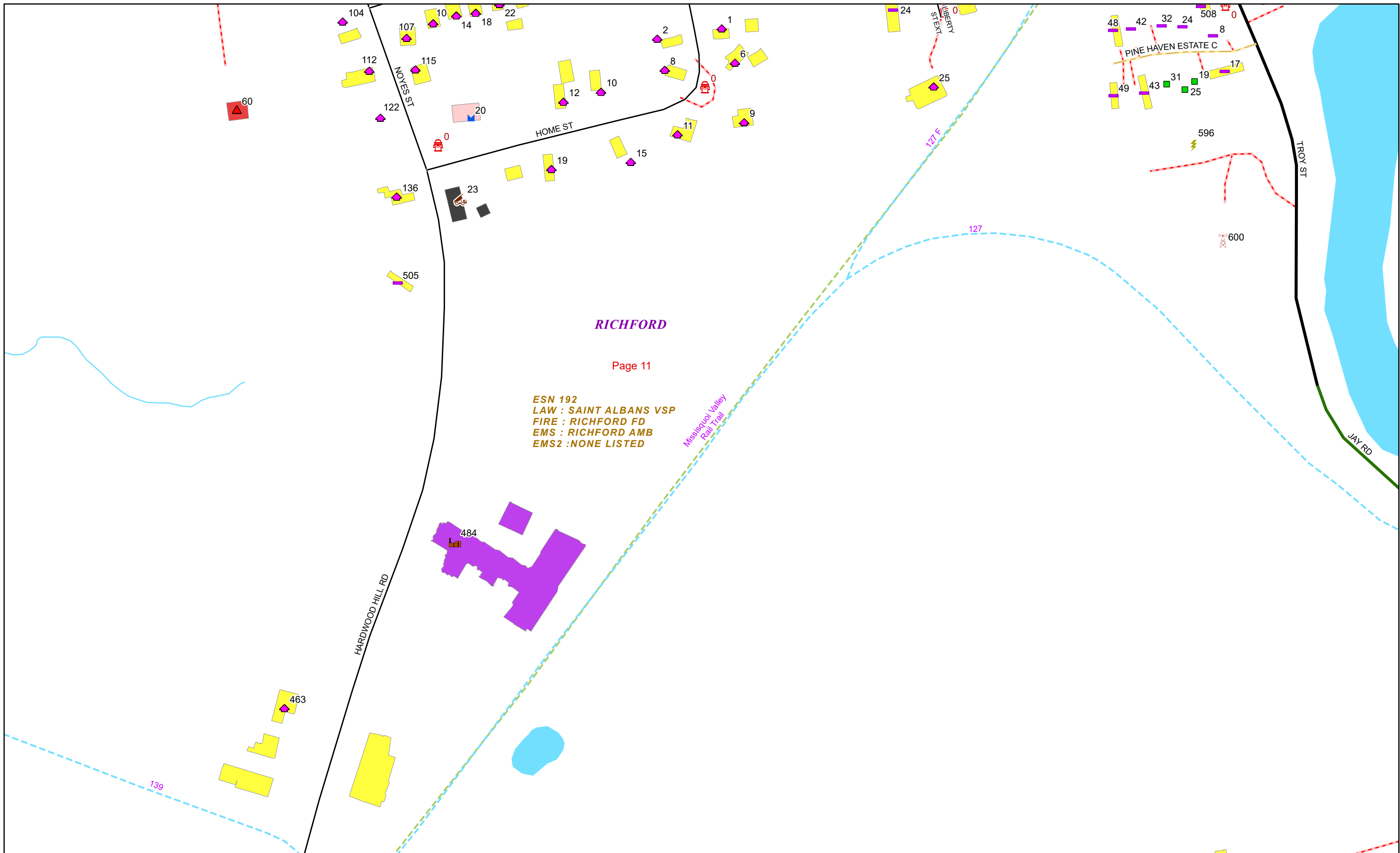
0 0.03 0.06 0.11 Miles

1 inch equals 167 feet

5/24/2024

RICHFORD

Page: 10



RICHFORD

Page 11

ESN 192
LAW : SAINT ALBANS VSP
FIRE : RICHFORD FD
EMS : RICHFORD AMB
EMS2 : NONE LISTED




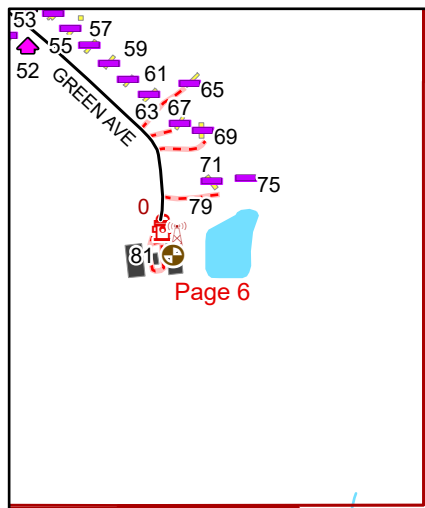
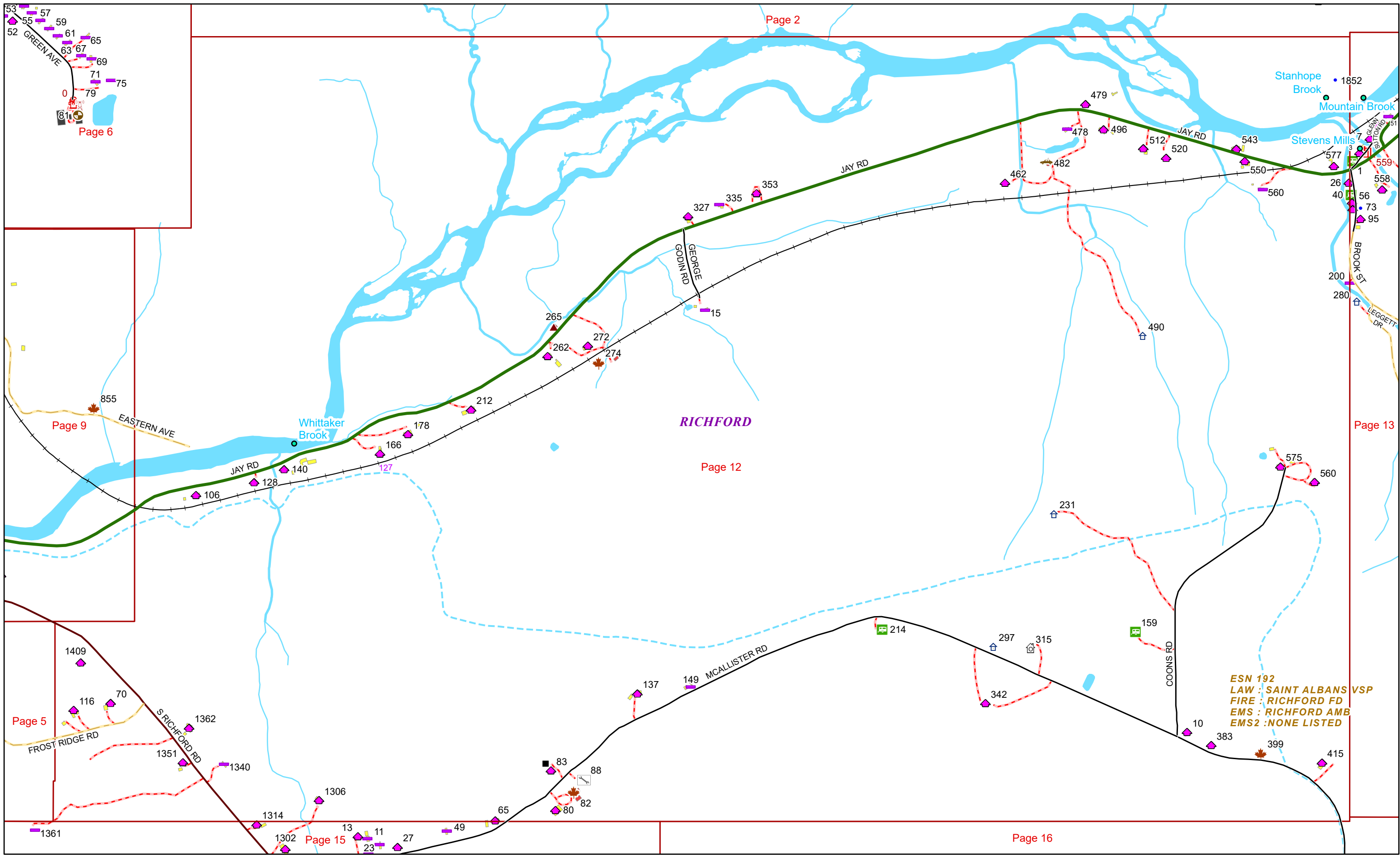
0 0.03 0.06 0.11 Miles

1 inch equals 167 feet

5/24/2024

RICHFORD

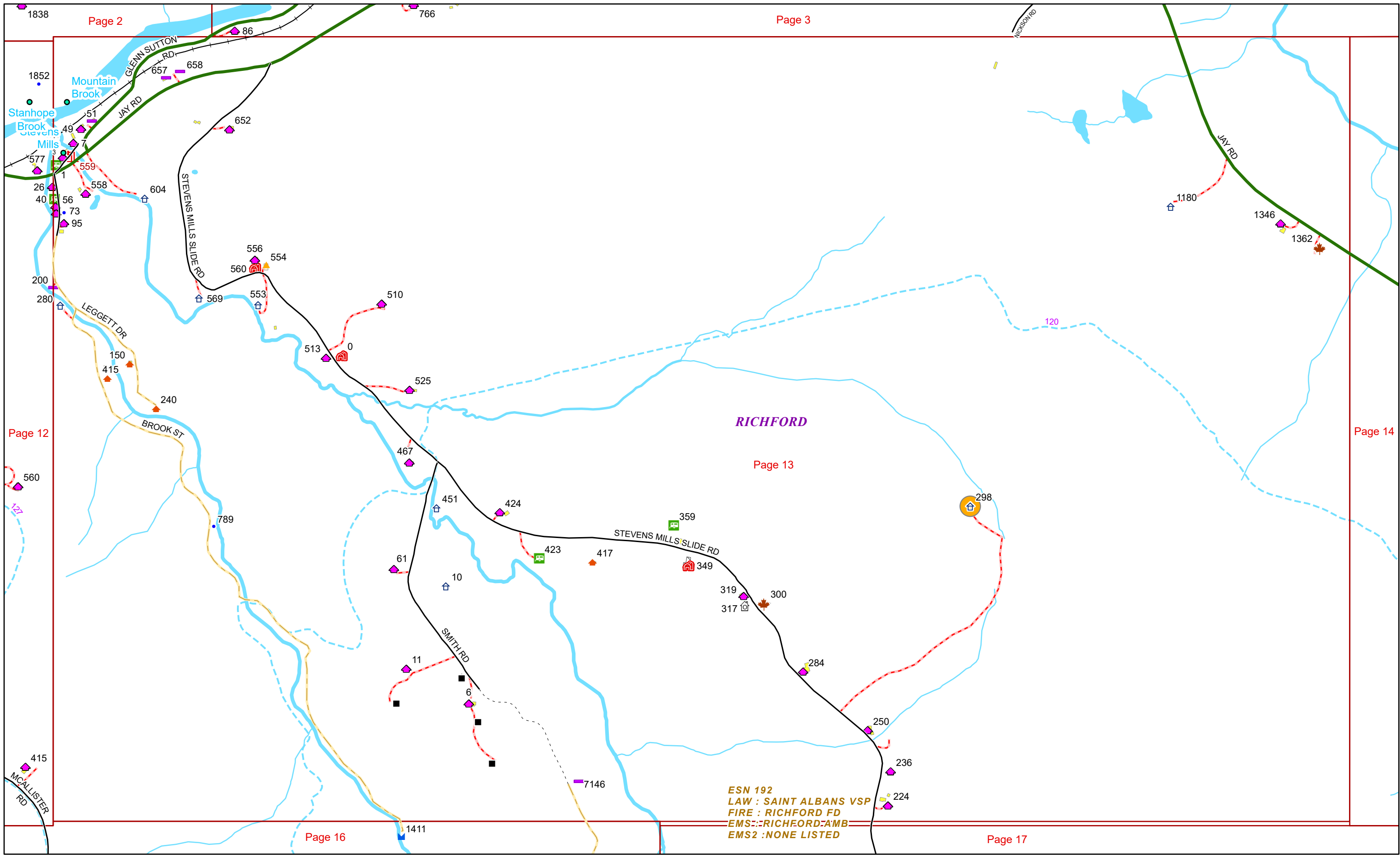
Page: 11



5/24/2024

RICHFORD

Page: 12


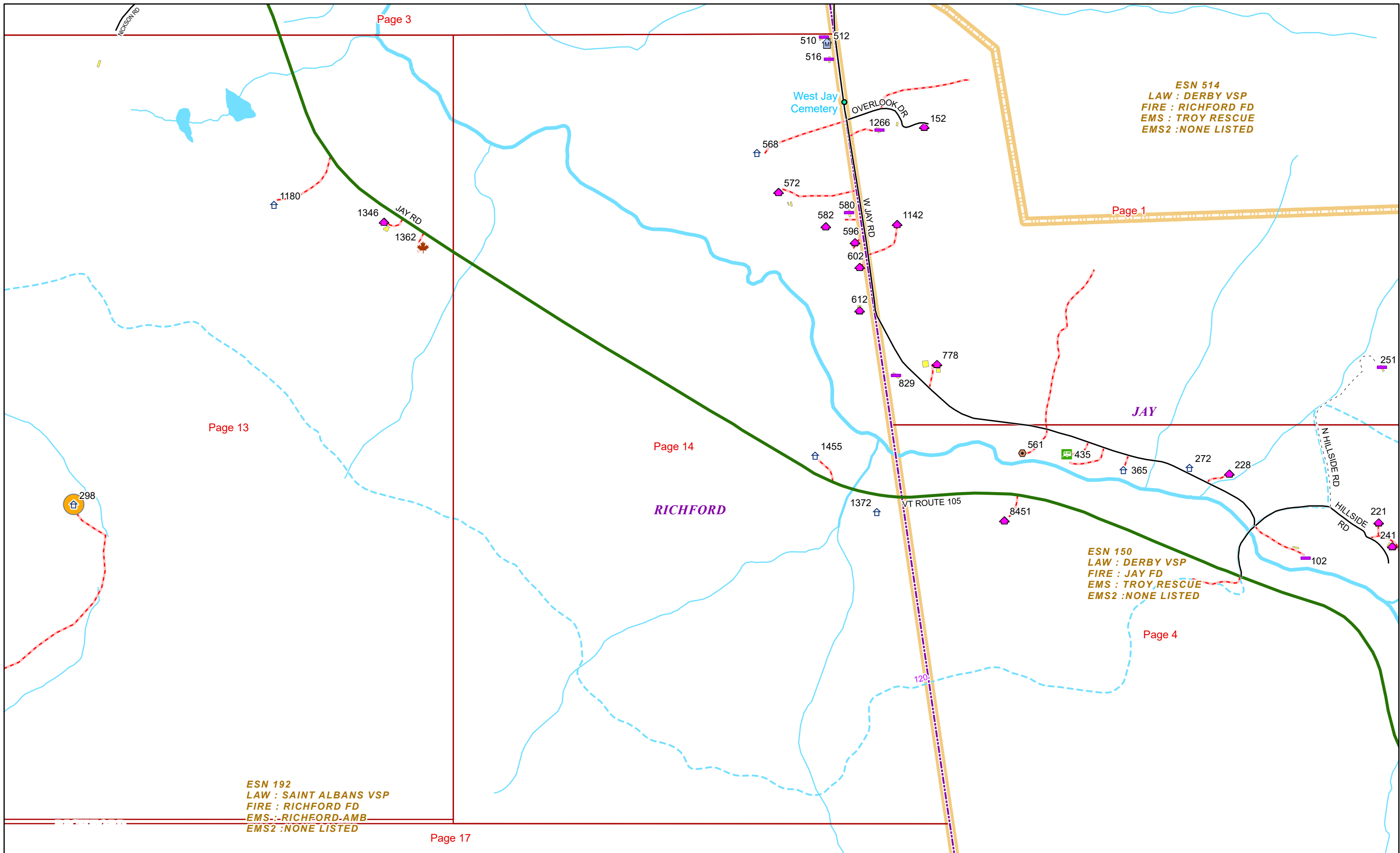


0 0.15 0.3 0.6 Miles 1 inch equals 833 feet

5/24/2024

RICHFORD

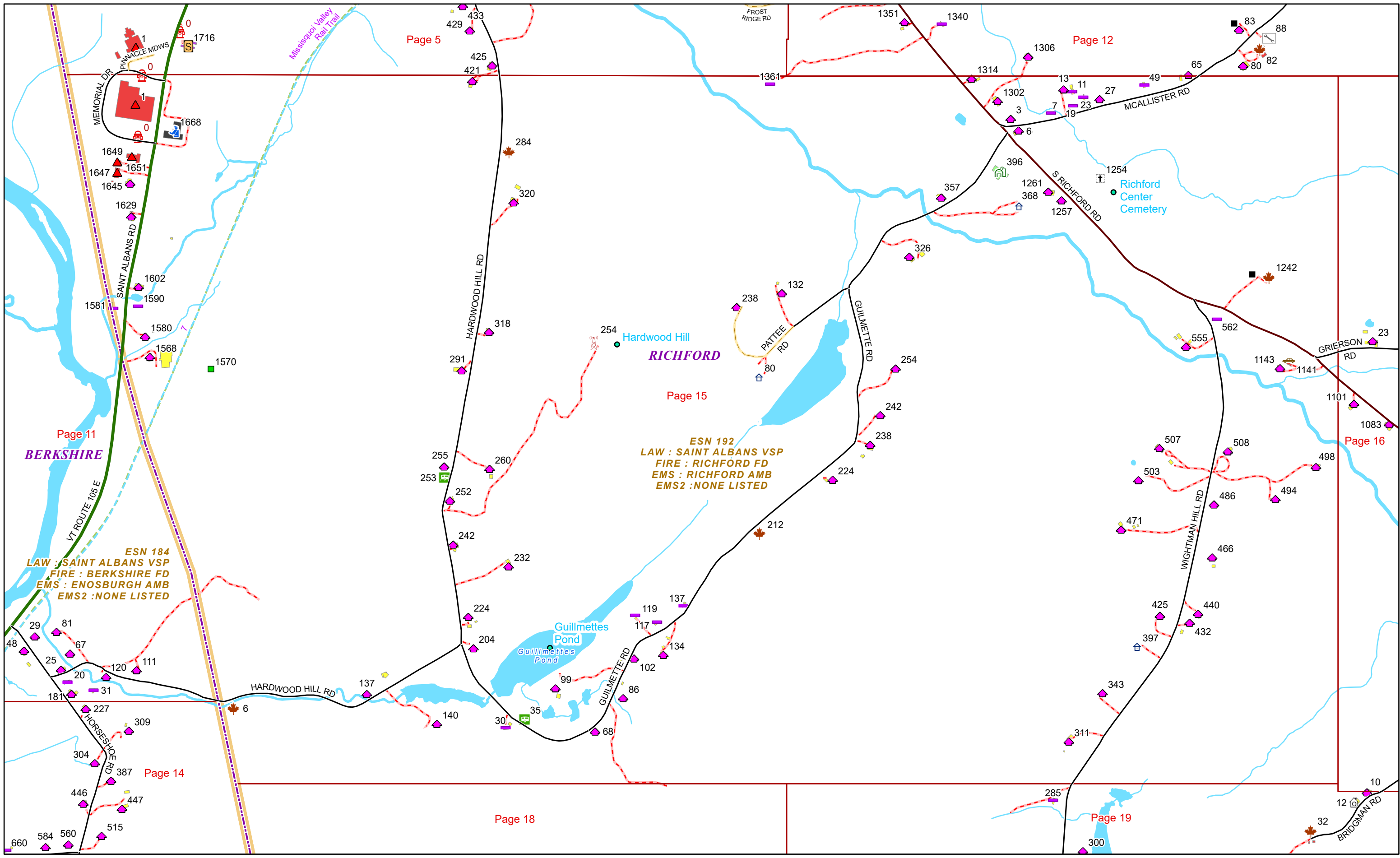
Page: 13



5/24/2024

RICHFORD

Page: 14

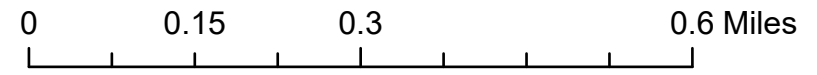


Page 11
BERKSHIRE

ESN 184
LAW : SAINT ALBANS VSP
FIRE : BERKSHIRE FD
EMS : ENOSBURGH AMB
EMS2 : NONE LISTED

ESN 192
LAW : SAINT ALBANS VSP
FIRE : RICHFORD FD
EMS : RICHFORD AMB
EMS2 : NONE LISTED

RICHFORD

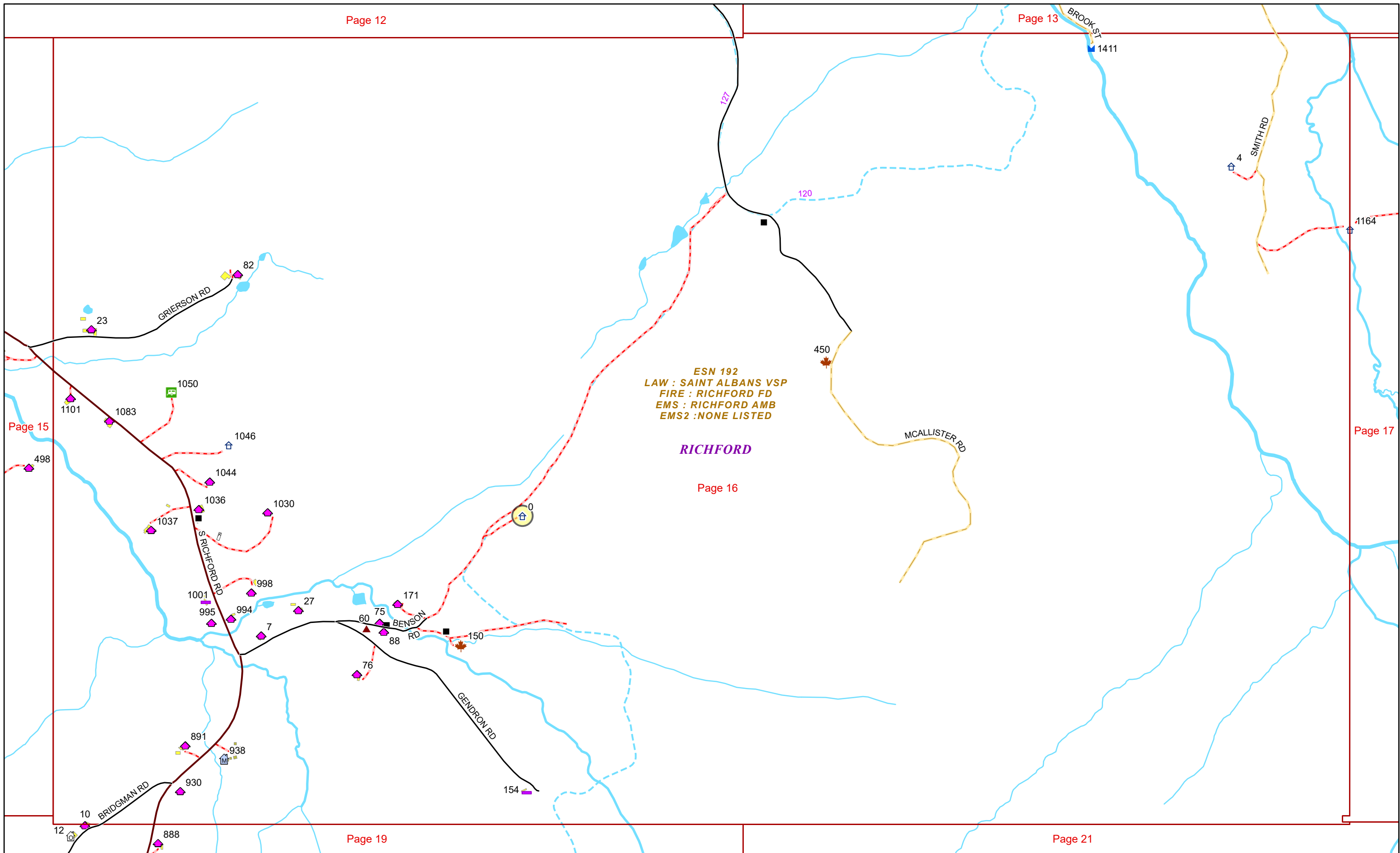


1 inch equals 917 feet

5/24/2024


RICHFORD

Page: 15



ESN 192
 LAW : SAINT ALBANS VSP
 FIRE : RICHFORD FD
 EMS : RICHFORD AMB
 EMS2 : NONE LISTED

RICHFORD



5/24/2024

RICHFORD

ESN 192
LAW : SAINT ALBANS VSP
FIRE : RICHFORD FD
EMS : RICHFORD AMB
EMS2 : NONE LISTED

ESN 150
LAW : DERBY VSP
FIRE : JAY FD
EMS : TROY RESCUE
EMS2 : NONE LISTED

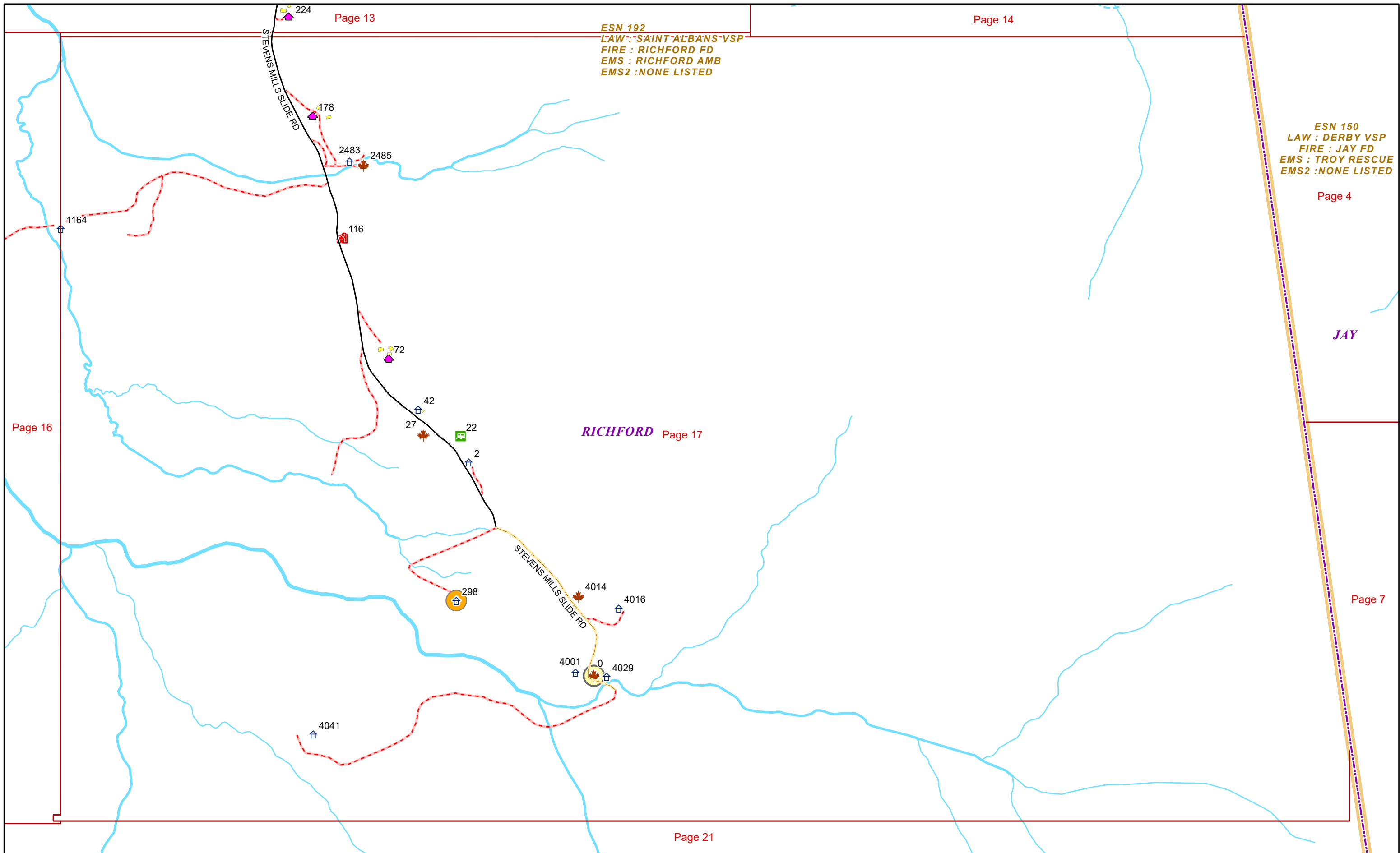
RICHFORD Page 17

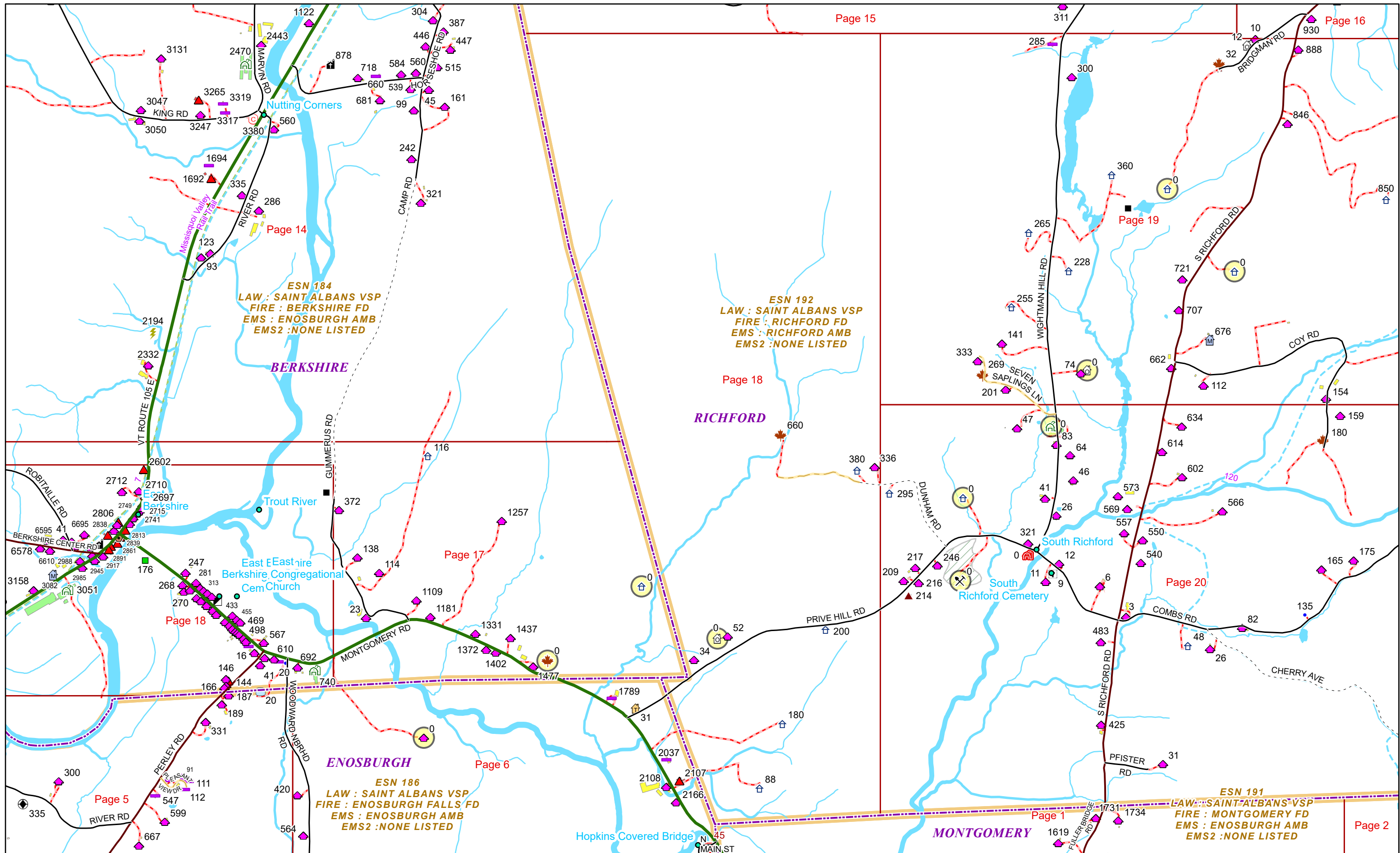


0 0.15 0.3 0.6 Miles 1 inch equals 833 feet

5/24/2024

RICHFORD





0 0.25 0.5 1 Miles

1 inch equals 1,417 feet

5/24/2024

RICHFORD

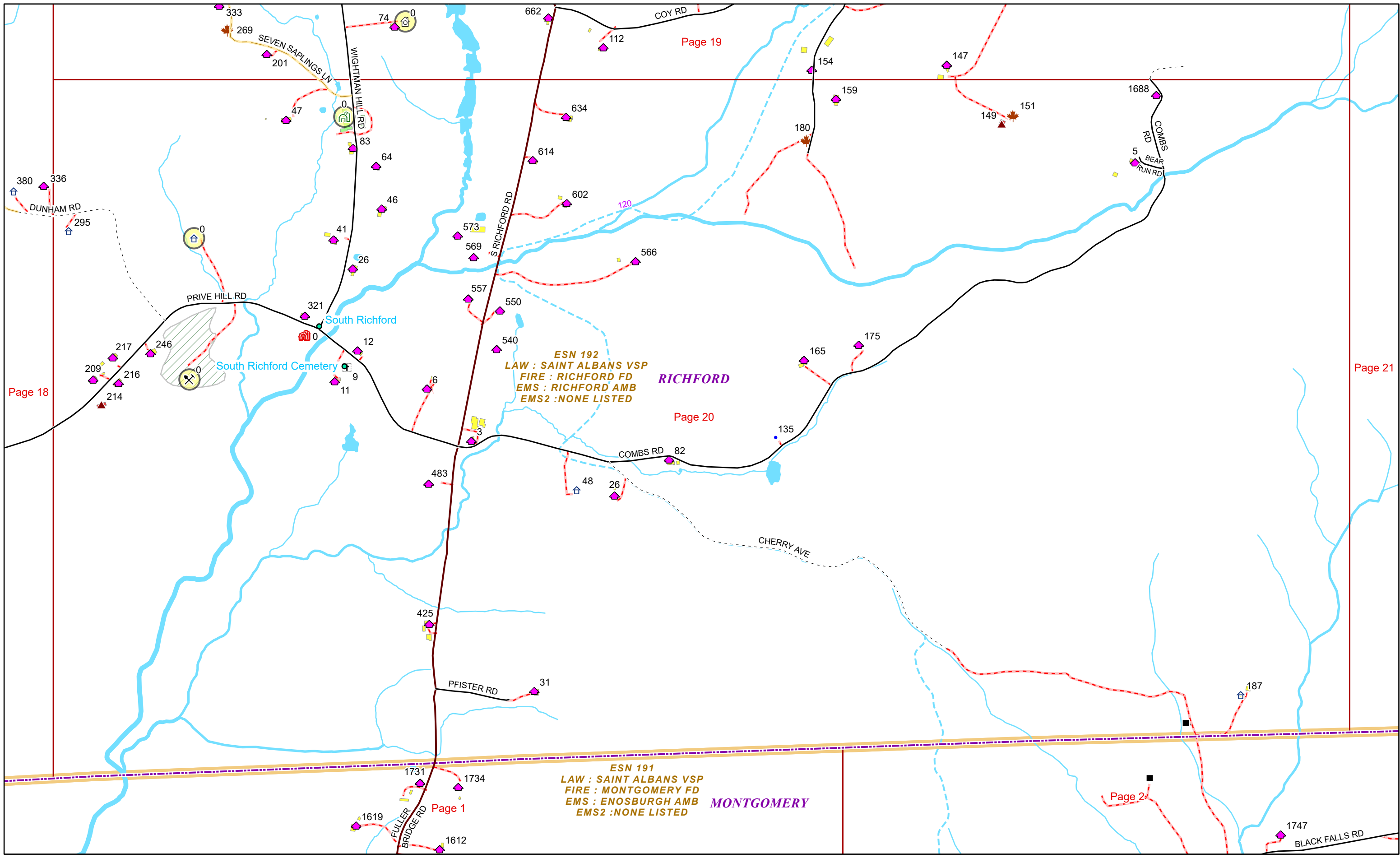
Page: 18

ESN 184
 LAW : SAINT ALBANS VSP
 FIRE : BERKSHIRE FD
 EMS : ENOSBURGH AMB
 EMS2 : NONE LISTED

ESN 192
 LAW : SAINT ALBANS VSP
 FIRE : RICHFORD FD
 EMS : RICHFORD AMB
 EMS2 : NONE LISTED

ESN 186
 LAW : SAINT ALBANS VSP
 FIRE : ENOSBURGH FALLS FD
 EMS : ENOSBURGH AMB
 EMS2 : NONE LISTED

ESN 191
 LAW : SAINT ALBANS VSP
 FIRE : MONTGOMERY FD
 EMS : ENOSBURGH AMB
 EMS2 : NONE LISTED



Page 18

Page 19

Page 21


RICHFORD

Page 20

ESN 192
LAW : SAINT ALBANS VSP
FIRE : RICHFORD FD
EMS : RICHFORD AMB
EMS2 : NONE LISTED

MONTGOMERY

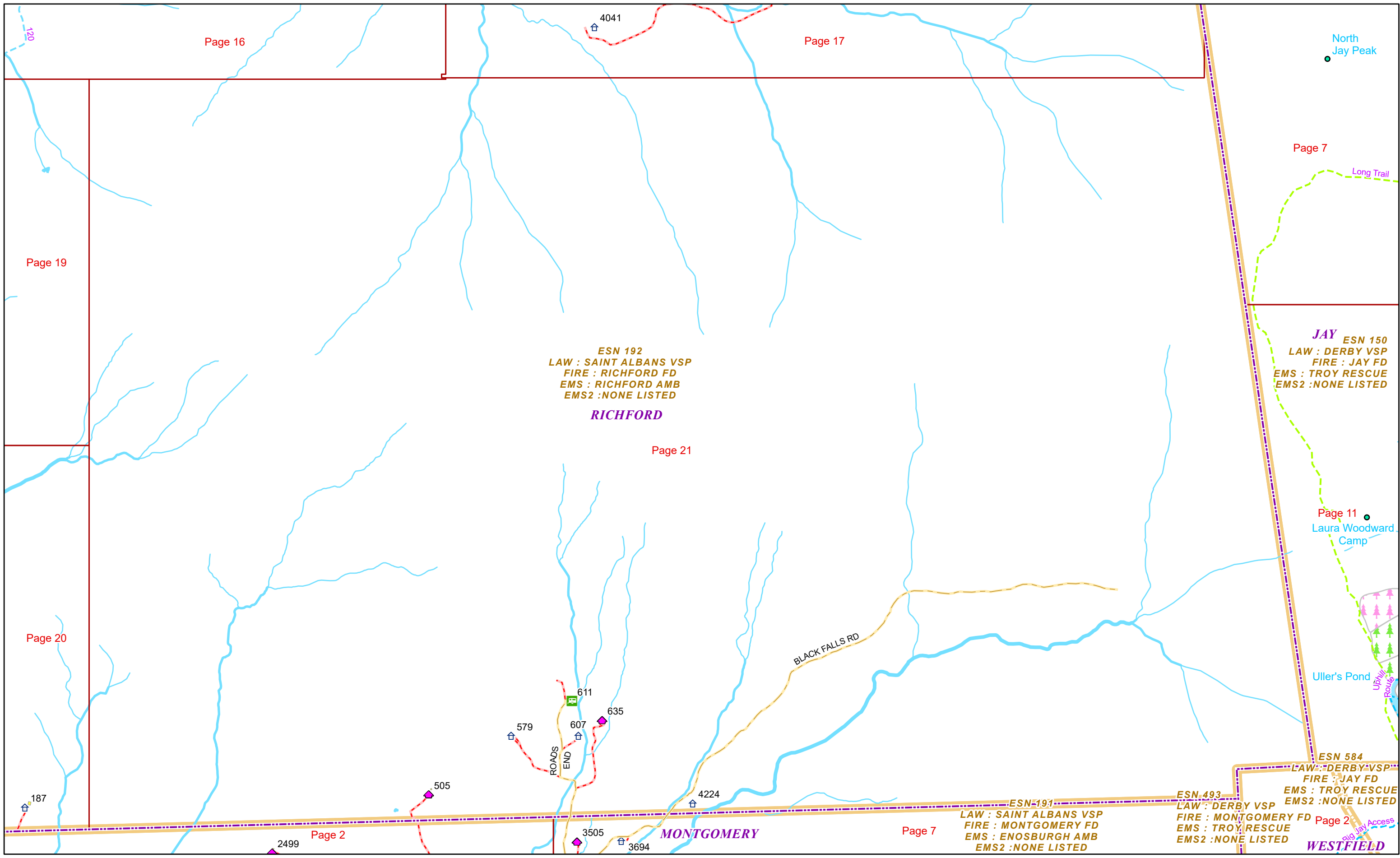
ESN 191
LAW : SAINT ALBANS VSP
FIRE : MONTGOMERY FD
EMS : ENOSBURGH AMB
EMS2 : NONE LISTED



5/24/2024

RICHFORD

Page: 20



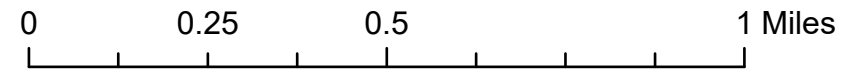
ESN 192
LAW : SAINT ALBANS VSP
FIRE : RICHFORD FD
EMS : RICHFORD AMB
EMS2 : NONE LISTED
RICHFORD

JAY ESN 150
LAW : DERBY VSP
FIRE : JAY FD
EMS : TROY RESCUE
EMS2 : NONE LISTED

ESN 191
LAW : SAINT ALBANS VSP
FIRE : MONTGOMERY FD
EMS : ENOSBURGH AMB
EMS2 : NONE LISTED

ESN 493
LAW : DERBY VSP
FIRE : MONTGOMERY FD
EMS : TROY RESCUE
EMS2 : NONE LISTED

ESN 584
LAW : DERBY VSP
FIRE : JAY FD
EMS : TROY RESCUE
EMS2 : NONE LISTED



1 inch equals 1,417 feet

5/24/2024

RICHFORD

Page: 21