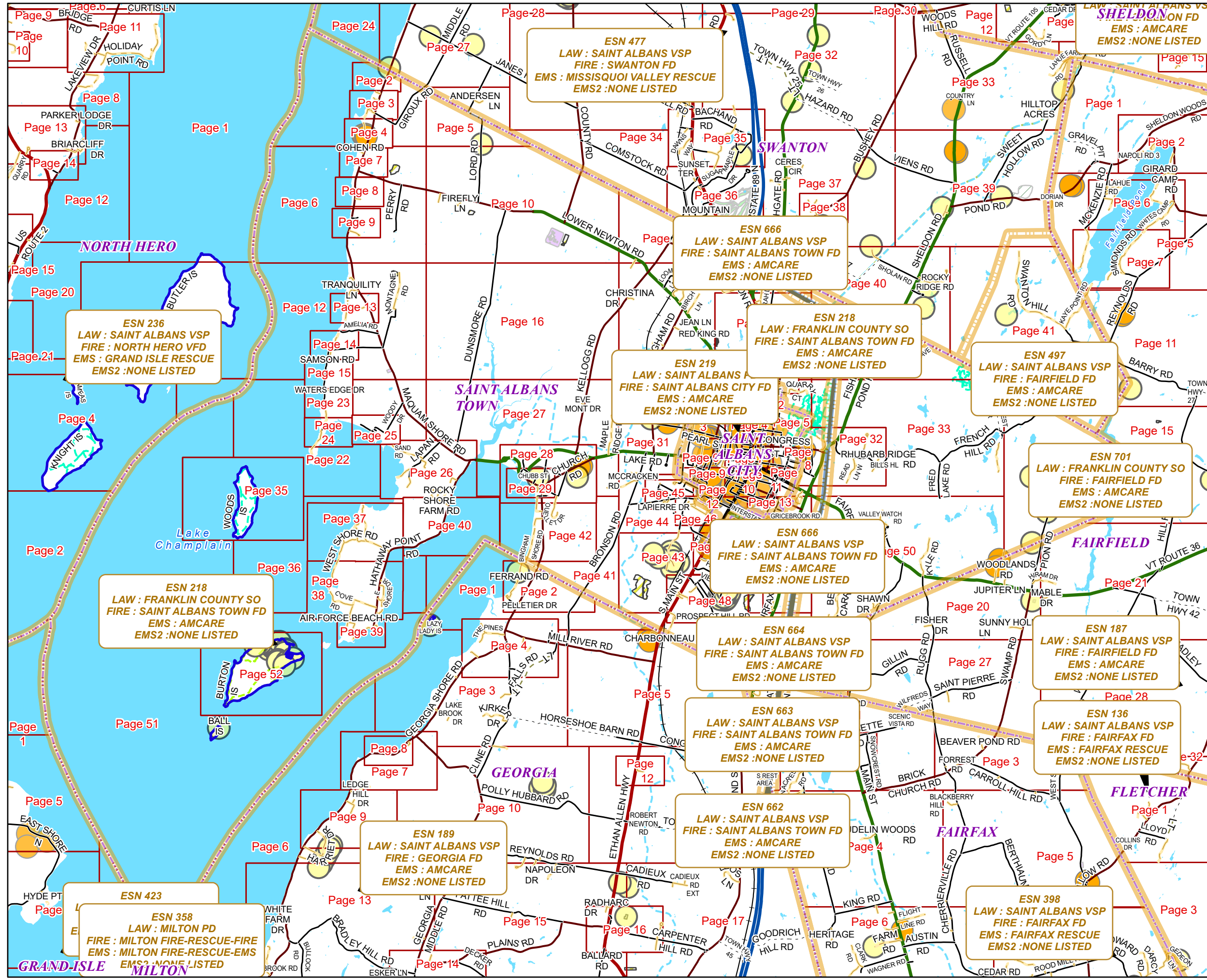


**SAINT ALBANS TOWN**




**E911 Mapbook with GIS Data**  
Use constraints: The 911 related data layers (Esites, Landmarks, Roads, Driveways, Footprints, Atlas Sheets, ESZ, etc.) were developed and designed for 911 purposes only. The user should understand that the nature of the 911 data layers means they are never complete. Each municipal government is responsible for maintenance of the 911 database. Other data (non-911 related) used in the Vermont 911 Mapbook is acquired from the Vermont Center for Geographic Information (VCGI) ([vcgi.vermont.gov](http://vcgi.vermont.gov)) and other Vermont organizations.

**Disclaimer:**  
This Vermont 911 Mapbook and Public GIS data is for general reference only. Data layers that appear on the map may or may not be accurate, current, or otherwise reliable. The Enhanced 911 Board and the State of Vermont make no representations of any kind, including but not limited to the warranties of merchantability or fitness for a particular use, nor are any such warranties to be implied with respect to the GIS data and Mapbook.

**For questions/updates, contact:**  
Vermont Enhanced 911 Board  
6 Baldwin St – 2nd Floor  
Montpelier VT 05633-7960










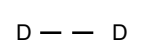






Phone: 802-828-4911  
Email: [e911.info@vermont.gov](mailto:e911.info@vermont.gov)  
Web site: [e911.vermont.gov](http://e911.vermont.gov)

5/24/2024








# Legend

## Roads

-  Interstate Highway
-  US Highway
-  State Highway
-  Town Highway Class 1
-  Town Highway Class 2
-  Town Highway Class 3
-  Town Highway Class 4
-  Private
-  Driveway
-  Discontinued Road
-  Legal Trail
-  Ferry
-  Military - no public access
-  National Forest Highway
-  State Forest Highway
-  Proposed

## Building Footprints





### Generalized Category

-  Accessory Building
-  Commercial
-  Community/Recreational
-  Development
-  Educational
-  Emergency Service
-  Farm
-  Governmental
-  House of Worship
-  Industrial
-  Medical
-  Mix Use
-  Multi-Residential
-  Single Residential
-  Transportation
-  Other
-  Utility

## Area Footprints

-  Airport
-  Solar Field
-  Alpine Trail Easiest
-  Alpine Trail Intermediate
-  Alpine Trail Advanced
-  Alpine Trail Expert
-  Alpine Glade Marked
-  Alpine Glade Not Marked
-  Farm
-  Golf Course
-  Other/Cemetery
-  Park
-  Quarry
-  Shopping Center
-  Stadium/Arena










## Hydrants

-  Municipal Hydrant
-  Private Hydrant
-  Pressurized Hydrant
-  Drafting Site
-  Dry Hydrant




## Landmark

-  Landmark



## Trails

-  Undefined
-  ATV Trail
-  Bike Path
-  Hiking Trail
-  Mountain Bike Trail
-  Multi-Use Trail Motorized
-  Multi-Use Trail Non-Motorized
-  Ski Trail
-  Snowmobile Trail

## Boundaries

-  Town Line
-  Emergency Service Zone (ESZ)
-  Atlas Page



























## Addressing Error





























-  Orange - Duplicated Addressed Building
-  Yellow - Unnumbered Building





























# Legend





























## ESITES




























### SITETYPE

-  \*\*COMMERCIAL
-  \*\*CULTURAL
-  \*\*EDUCATIONAL
-  \*\*GOVERNMENT
-  \*\*INDUSTRIAL
-  \*\*OTHER COMMERCIAL
-  \*\*PUBLIC GATHERING
-  \*\*UTILITY
-  ABANDONED
-  ACCESS POINT
-  ACCESSORY BARN
-  ACCESSORY BUILDING
-  AIR SUPPORT / MAINTENANCE FACILITY
-  AIR TRAFFIC CONTROL CENTER / COMMAND CENTER
-  AIRPORT TERMINAL
-  AMBULANCE SERVICE
-  AUDITORIUM / CONCERT HALL / THEATER / OPERA HOUSE
-  BANK
-  BOAT RAMP / DOCK
-  BORDER CROSSING
-  BORDER PATROL
-  BREWERY
-  BUS STATION / DISPATCH FACILITY
-  CAMP
-  CAMPGROUND
-  CEMETERY

-  CITY / TOWN HALL
-  COAST GUARD
-  COLLEGE / UNIVERSITY
-  COMMERCIAL CONSTRUCTION SERVICE
-  COMMERCIAL FARM
-  COMMERCIAL GARAGE
-  COMMERCIAL W/RESIDENCE
-  COMMUNICATION BOX
-  COMMUNICATION TOWER
-  COMMUNITY / RECREATION FACILITY
-  CONDOMINIUM
-  COURT HOUSE
-  CUSTOMS SERVICE
-  DAY CARE FACILITY
-  DEVELOPMENT SITE
-  EBS TOWER
-  EMERGENCY PHONE / CALLBOX
-  FAIR / EXHIBITION/ RODEO GROUNDS
-  FERRY TERMINAL / DISPATCH FACILITY
-  FIRE STATION
-  FISH FARM / HATCHERY
-  FITNESS FACILITY
-  FOOD DISTRIBUTION CENTER
-  GAS STATION
-  GATED W/BUILDING
-  GATED W/O BUILDING
-  GOLF COURSE
-  GRAVEL PIT / QUARRY / MINE

-  GREENHOUSE / NURSERY
-  GROCERY STORE
-  HARBOR / MARINA
-  HAZARDOUS MATERIALS FACILITY
-  HAZARDOUS STORAGE FACILITY
-  HEALTH CLINIC
-  HELIPAD / HELIPORT / HELISPOT
-  HISTORIC SITE / POINT OF INTEREST
-  HOSPITAL / MEDICAL CENTER
-  HOUSE OF WORSHIP
-  HYDROELECTRIC FACILITY
-  ICE ARENA
-  INSTITUTIONAL RESIDENCE / DORM / BARRACKS
-  LANDFILL
-  LAW ENFORCEMENT
-  LIBRARY
-  LODGING B&B / HOTEL / MOTEL / INN
-  LOOKOUT TOWER
-  LUMBER MILL / SAW MILL
-  MANUFACTURING FACILITY
-  MOBILE HOME
-  MORGUE
-  MULTI-FAMILY DWELLING
-  MUSEUM
-  NATIONAL GUARD /
-  NUCLEAR FACILITY
-  NURSING HOME / LONG TERM CARE
-  OFFICE BUILDING

-  OIL / GAS FACILITY
-  OTHER
-  OTHER RESIDENTIAL
-  OUTPATIENT CLINIC
-  PARK AND RIDE / COMMUTER
-  PHARMACY
-  PICNIC AREA
-  POST OFFICE
-  PRISON / CORRECTIONAL FACILITY
-  PRIVATE AND EXPRESS SHIPPING FACILITY
-  PSAP
-  PUBLIC BEACH
-  PUBLIC TELEPHONE
-  PUBLIC WATER SUPPLY INTAKE
-  PUBLIC WATER SUPPLY WELL
-  PUMP STATION
-  RACE TRACK / DRAGSTRIP
-  RAILROAD STATION
-  RESIDENTIAL FARM
-  REST STOP / ROADSIDE PARK
-  RESTAURANT
-  RETAIL FACILITY
-  RV HOOKUP
-  SCHOOL K / 12
-  SEASONAL HOME
-  SHOOTING RANGE
-  SINGLE FAMILY DWELLING
-  SKI AREA / ALPINE

-  SOLAR FACILITY
-  SPORTS ARENA /
-  STATE CAPITOL
-  STATE GARAGE
-  STATE GOVERNMENT FACILITY
-  STATE PARK
-  STORAGE UNITS
-  SUBSTATION
-  SUGARHOUSE
-  TEMPORARY STRUCTURE
-  TOWN GARAGE
-  TOWN OFFICE
-  TRAILHEAD
-  TRANSFER STATION
-  UNKNOWN
-  US FOREST FACILITY
-  US GOVERNMENT FACILITY
-  UTILITY POLE W/PHONE
-  VETERINARY HOSPITAL / CLINIC
-  VISITOR / INFORMATION CENTER
-  WAREHOUSE
-  WASTE / BIOMASS FACILITY
-  WASTEWATER TREATMENT PLANT
-  WATER TANK
-  WATER TOWER
-  WIND FACILITY / WIND TOWER
-  YOUTH CAMP

# SAINT ALBANS TOWN Road Name Index

ROAD NAME	PAGE(S)	ROAD NAME	PAGE(S)	ROAD NAME	PAGE(S)
ADAMS ST	31	BLUFF LN	32	CHURCH RD	28,29
ADIRONDAK DR	9	BOB WHITE CIR	39	CLYDE ALLEN DR	43,47,49
AIR FORCE BEACH RD	38,39	BOUTHILLETTE CIR	29	CODY DR	17
ALDIS ST	30	BRADLEY CT	47	COHEN RD	4,7
ALLAIRE DR	43	BRIGHAM RD	17,30,31	CONGRESS ST	32
ALLARD DR	26	BRITTANY LN	17	CONNOR RD	34
AMBER LN	10	BRONSON RD	30,31,41,44	CORLISS RD	26
AMELIA RD	12,14	BROOKS RD	38	COUNTY RD	10
ANDY AVE	45	BURT ST	46	COVE RD	38
ASHTON DR	20	BURTON IS	52	CREST RD	30,32
ASIA LN	17	BUSHEY DR	21	CROSBY DR	46
AUSTIN RD	4	BUTTON RD	50	DESLAURIER DR	42
AUTUMN LN	19	CALEB CT	45	DISTRIBUTION AVE	43
BALL IS	51	CAMERON DR	46	DOCTOR GENE DR	30,31
BASS ST	3	CARDINAL CIR	45	DONOVAN DR	3
BAYVIEW DR	48	CARRIAGE LN	50	DUBROFSKY DR	13
BEAUREGARD DR	31	CATFISH ST	3	DUNSMORE RD	10,16,26,27
BELLA MAQUAM LN	12	CEDAR HILL DR	48	DYLAN AVE	45
BELLEVUE CARRIAGE RD	50	CHAMPLAIN CMNS	11,17	E SHORE DR	38
BENOIT DR	43,44,46	CHARBONNEAU DR	48,49	E SOLOMON RD	14
BEVERLY CT	30	CHENEY POINT RD	4	EASTVIEW DR	32
BEVINS RD	4,7	CHERRY ST	29	ELIZABETH ST	47
BILLS HL	32	CHOINIERE AVE	48	EMERGENCY RD	46
BINGHAM SHORE RD	41,42	CHRISTINA DR	17	ETHEL CT	17
BIRCH LN	17	CHUBB ST	29	EVE MONT DR	27

# SAINT ALBANS TOWN Road Name Index

ROAD NAME	PAGE(S)
FAIRFAX RD	30,43,47,49
FAIRFAX ST	47
FAIRFIELD HILL RD	30,33,50
FAIRFIELD ST	30
FIREFLY LN	10
FISHER POND RD	21,30,32,33
FLANAGAN DR	14
FONDA LN	37
FOREST DR	33
FRANKLIN PARK W	18,19,21
FRED LAKE RD	33,50
FREEBORN ST	47
FRENCH HILL RD	32,33,34
GALLAGHER RD	25
GAMACHE DR	50
GARDEN CIR	19
GEORGIA SHORE RD	28,29,41,42
GEORGIE AVE	48
GIL DOT LN	48
GIROUX RD	1,3,4
GREEN MOUNTAIN DR	44,45,46
GRICEBROOK RD	43,47
HACKETTS WAY	38
HARBOR VIEW DR	43,47,48
HARDACK DR	32

ROAD NAME	PAGE(S)
HARVEST CIR	19
HATHAWAY INN DR	26
HATHAWAY POINT RD	26,36,37,38,39,40
HATHAWAY SHORE ESTS	26,40
HAWKS NEST	30,43
HEALD LN	47
HEAVEN AVE	21
HENRY SHORE RD	37
HICKORY HOUSE RD	26
HIGH ST	20
HIGHGATE COMMONS RD	17,18
HIGHGATE RD	17,18
HILLCREST HTS	50
HILLFARM EST	32
HILLSIDE TER	50
HOJABOOM RD	38
HOLYOKE FARM DR	49
HOME HEALTH CIR	30,43
HUNTINGTON ST	44,45
HUNTLEY AVE	46
INDUSTRIAL PARK RD	44,46,47
INTERSTATE 89 N	11,17,18,19,21,32,33,43,49,50
INTERSTATE 89 N ENTRANCE	11,17,43
EXIT	
INTERSTATE 89 S	11,17,18,19,21,32,33,43,49,50

ROAD NAME	PAGE(S)
INTERSTATE 89 S ENTRANCE	17,43
EXIT	
INTERSTATE ACCESS RD	43,47
IRA ALLEN LN	48
JAMES CIR	45
JEAN LN	17
JEWELL ST	31
JEWETT AVE	11
JOHNNY CAKE LN	48
KELLOGG RD	11,16,17,27,28
KNOLL RD	39
KYLE RD	50
LA CRESTA DR	20
LAKE HOUSE LN	3
LAKE RD	26,27,28,29,31
LAKE SHORE RD	13
LAKEMONT DR	50
LAPAN RD	26
LAPIERRE DR	45
LAUREN LN	17,18
LAURIE AVE	48
LEBEL DR	21
LITTLE COUNTY RD	28,29
LONE OAK RD	11,17
LOOMIS LN	17

# SAINT ALBANS TOWN Road Name Index

ROAD NAME	PAGE(S)
LORD RD	5,10
LOWER NEWTON RD	6,7,8,10,11,17,30
MACOUMBER DR	38
MAGNAN DR	43
MAPLE RIDGE RD	27
MAPLEVILLE DEPOT	43,47
MAQUAM SHORE RD	2,3,4,6,7,8,9,12,13,22,26,27
MARC AVE	45
MARCEL DR	21
MARIE LN	43
MARTHA DR	38
MARTIN DR	48
MARY DR	47
MAZIE RD	31
MCCRACKEN RD	27,44
MCGINN DR	28,29
MEADOW VIEW DR	26
MEADOWBROOK LN	47
MECHANIC ST	28,29
MICHELLE DR	45
MONTAGNE RD	12
MOSHER LN	17
NASON ST	44,45,46
NICOLE DR	45
NORTH RD	37

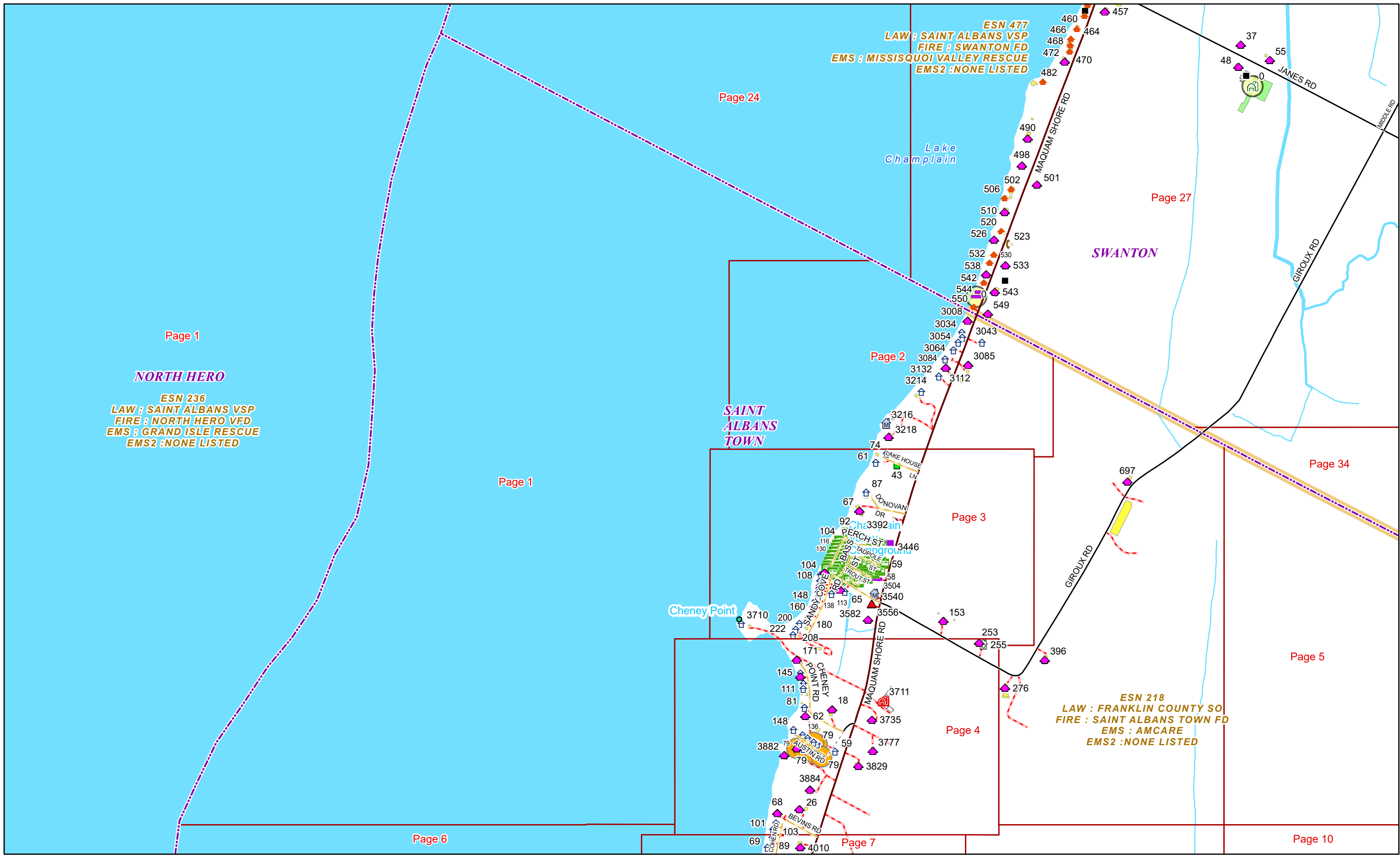
ROAD NAME	PAGE(S)
NORTH SHORE RD	37
OLD ORCHARD RD	17
OLD SHANTEE POINT RD	24
OLIVIA LN	17
ORCHARD ST	47
OUELLET DR	28,42
OVER LAKE CT	48
PAQUETTE RD	33
PARAH DR	17,18
PARSONS AVE	47
PARSONS LN	47
PATTEN CROSBY RD	28,29
PEARL AVE	30,31
PEARL AVENUE EXT	31
PEARL ST	31
PERCH ST	3
PERRY RD	6
PHILOMENA DR	47
PIKE DR	11
PIKE FARM ESTS	9
PINEWOOD DR	50
PION RD	34
PLEASANT ST	47
POINT RD	39
POTTER AVE	47

ROAD NAME	PAGE(S)
PROSPECT HILL RD	48,49
QUARRY CT	20,30
QUARRY CT EXT	20,30
READ LN E	32
READ LN W	32
RED KING RD	17
REWES DR	17,18,20
RHUBARB RIDGE RD	32
RICE RD	29
RIDGEVIEW AVE	47
ROCHELEAU PL	19
ROCKY SHORE FARM RD	26,40
RUGG RD	50
RYAN LN	17
S MAIN ST	43,47,48,49
SAMANTHA LN	17,20
SAMS LN	8
SAMSON RD	12,14,15,22,23,24
SAND RD	26
SANDY COVE RD	3,4
SCRABBLE LN	14
SEMINARY HILL RD	29
SEYMOUR RD	20
SHANTEE POINT RD	23,24
SHAWN DR	50

# SAINT ALBANS TOWN Road Name Index

ROAD NAME	PAGE(S)
SHELDON RD	17,20,21
SIMONDS RD	25
SKYLINE DR	47
SMITH DR	31
STONEY ACRE DR	17
SULLYS WAY	41
SUMMIT PL	20
SUNRISE DR	19
SUNSET TER	47
SWANTON RD	11,17,18,20
TADPOLE ST	3
TANGLEWOOD DR	47
THORPE AVENUE EXT	47
TOWER RD	50
TRANQUILITY LN	12,13
TROMBLY RD	43
TROUT ST	3
TUCKERS WAY	17
TWIN CT	47
U TURN	17,33,43,50
UPPER WELDEN ST	43
VALLEY WATCH RD	50
VICTORIA LN	43,47
VIVIAN LN	45
W SOLOMON RD	14

ROAD NAME	PAGE(S)
WARD TER	32
WATERS EDGE DR	15,22,23
WEST SHORE RD	37,38
WESTVIEW DR	32
WHARF ST	28,29,42
WHITEY DR	47
WILEY PL	20
WOODLANDS RD	34,50
WOODS IS	35
WOODY DR	22,25
YANKEE DR	44,46
ZWEERES RD	26



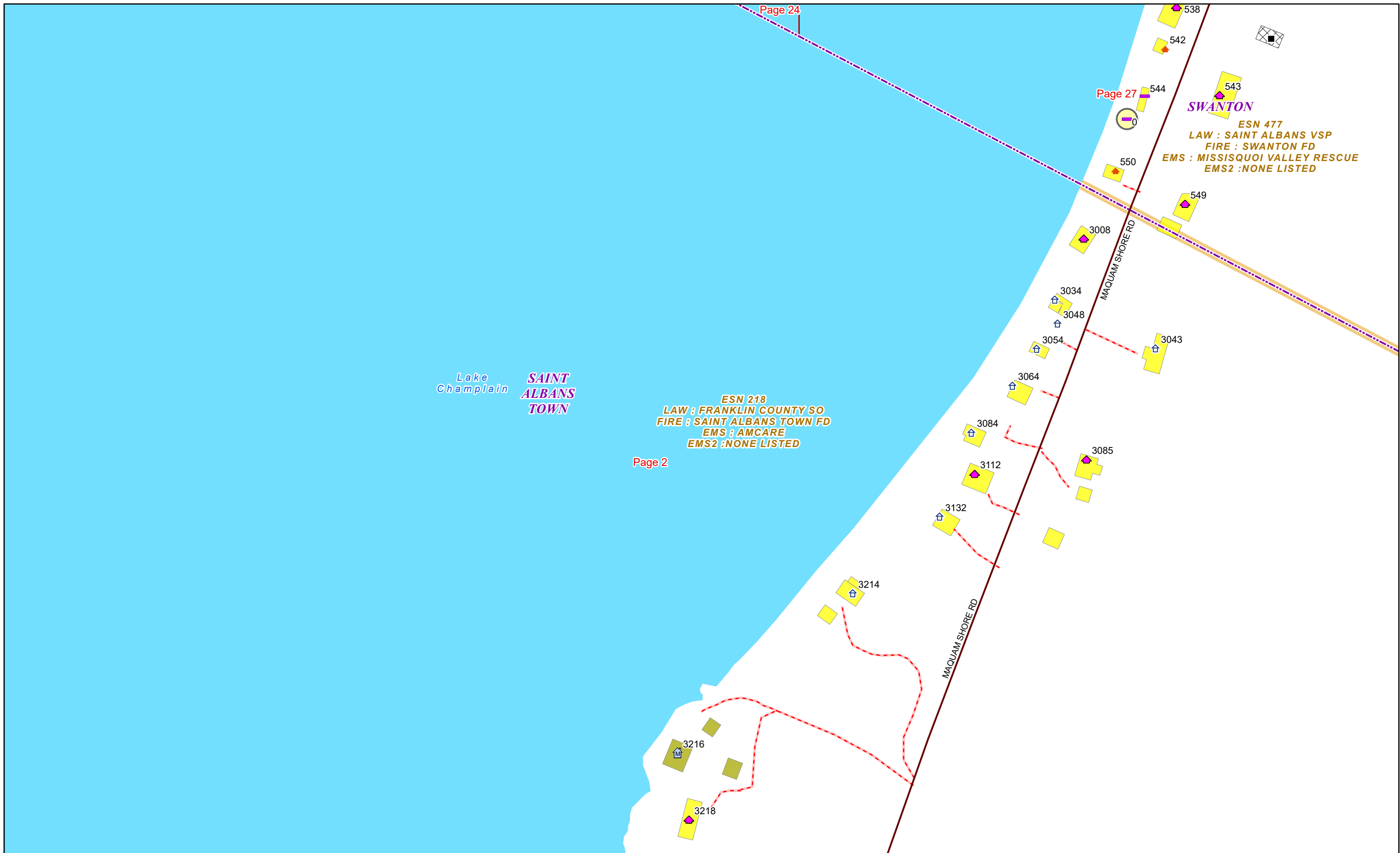
0 0.15 0.3 0.6 Miles 1 inch equals 833 feet

5/24/2024

**SAINT ALBANS TOWN**

**Page: 1**





Page 24

Page 27

Page 2

Lake Champlain  
**SAINT ALBANS TOWN**

**ESN 218**  
LAW : FRANKLIN COUNTY SO  
FIRE : SAINT ALBANS TOWN FD  
EMS : AMCARE  
EMS2 : NONE LISTED

**SWANTON**  
**ESN 477**  
LAW : SAINT ALBANS VSP  
FIRE : SWANTON FD  
EMS : MISSISQUOI VALLEY RESCUE  
EMS2 : NONE LISTED

MAQUAM SHORE RD

MAQUAM SHORE RD



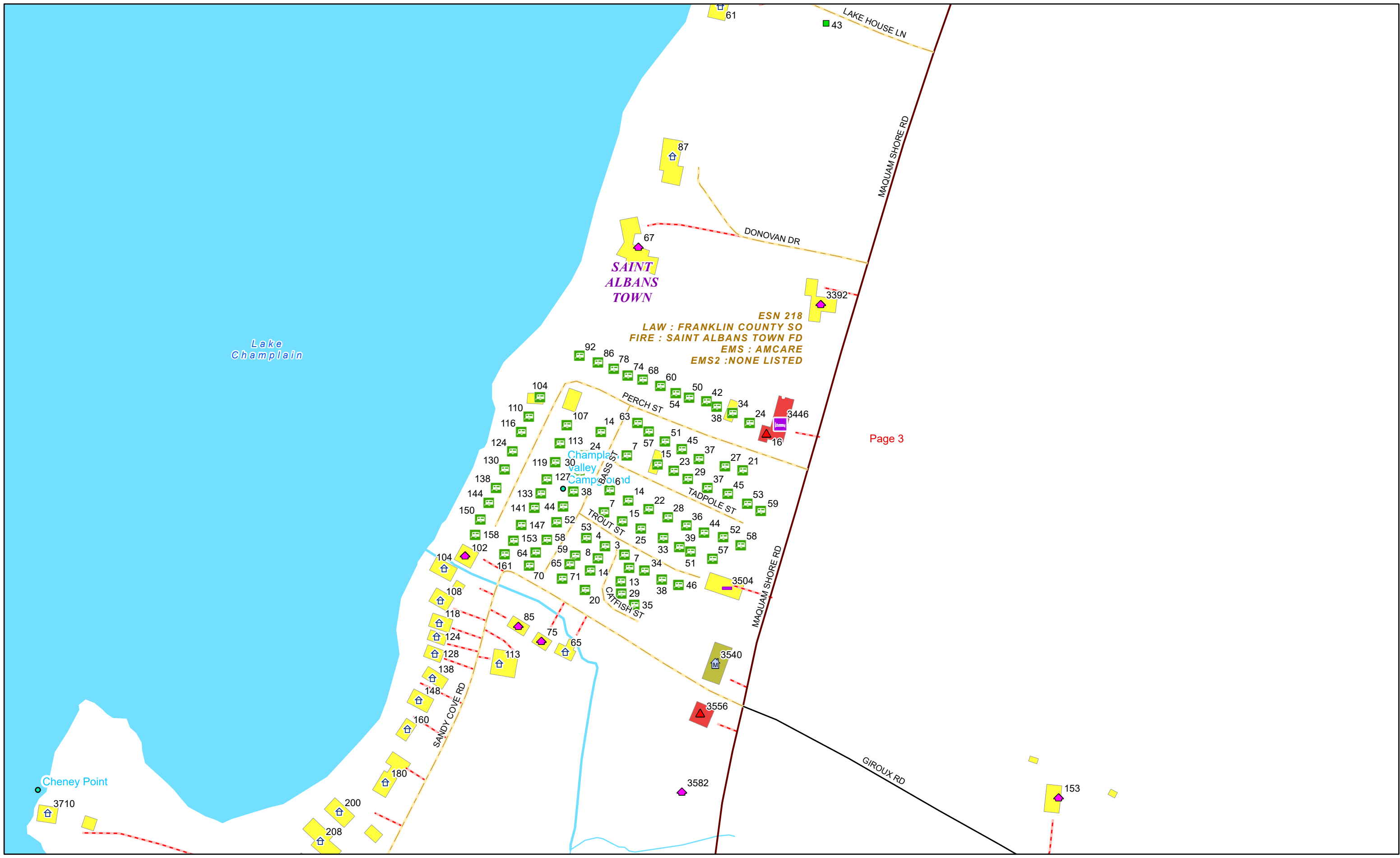
0 0.03 0.06 0.11 Miles

1 inch equals 167 feet

5/24/2024

**SAINT ALBANS TOWN**

**Page: 2**



**SAINT  
ALBANS  
TOWN**

**ESN 218**  
**LAW : FRANKLIN COUNTY SO**  
**FIRE : SAINT ALBANS TOWN FD**  
**EMS : AMCARE**  
**EMS2 : NONE LISTED**

Page 3



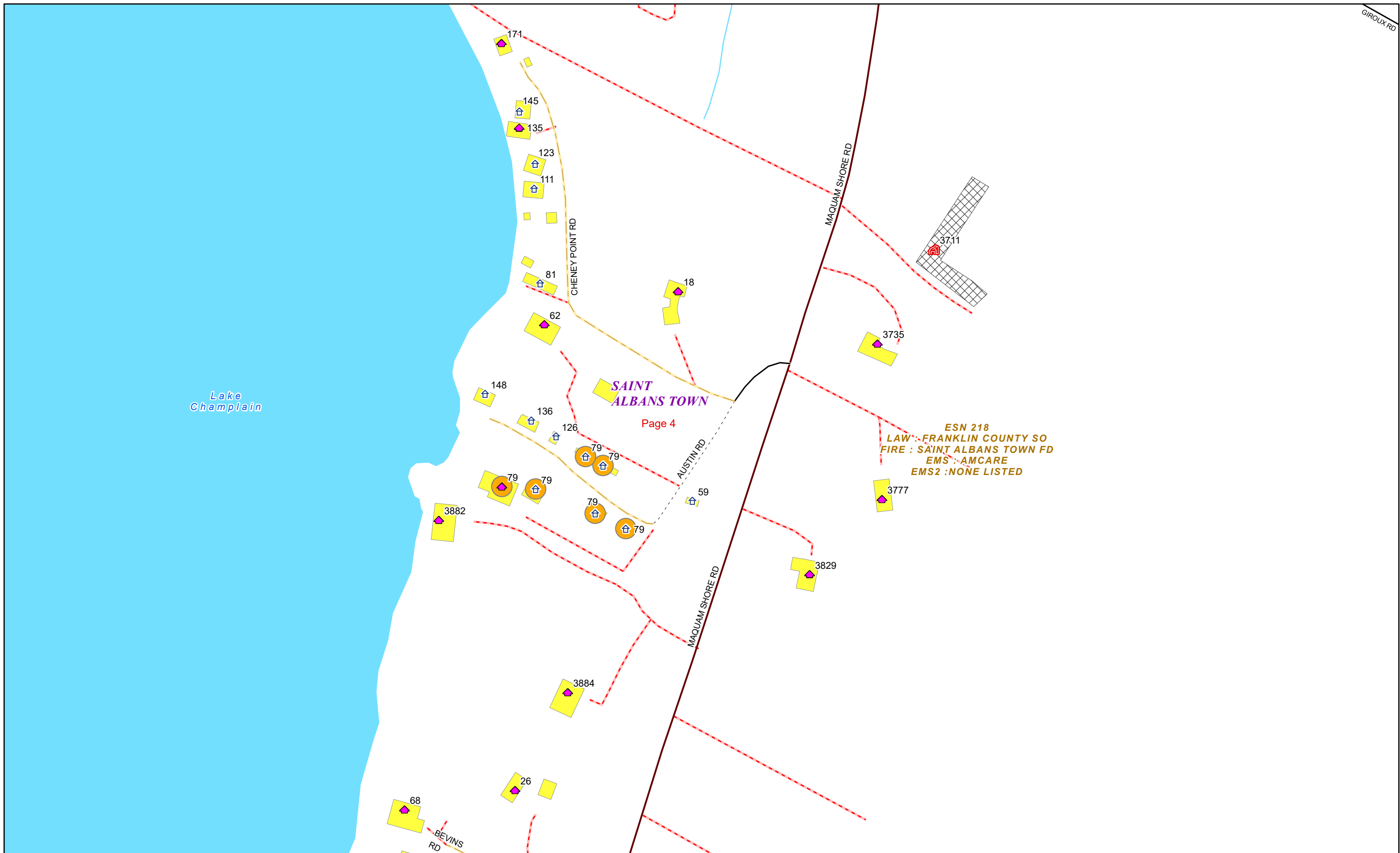
0 0.03 0.06 0.11 Miles

1 inch equals 167 feet

5/24/2024

**SAINT ALBANS TOWN**

**Page: 3**

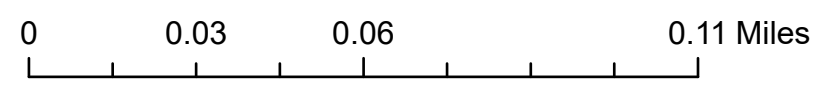


Lake Champlain

**SAINT ALBANS TOWN**

Page 4

ESN 218  
 LAW : FRANKLIN COUNTY SO  
 FIRE : SAINT ALBANS TOWN FD  
 EMS : AMCARE  
 EMS2 : NONE LISTED

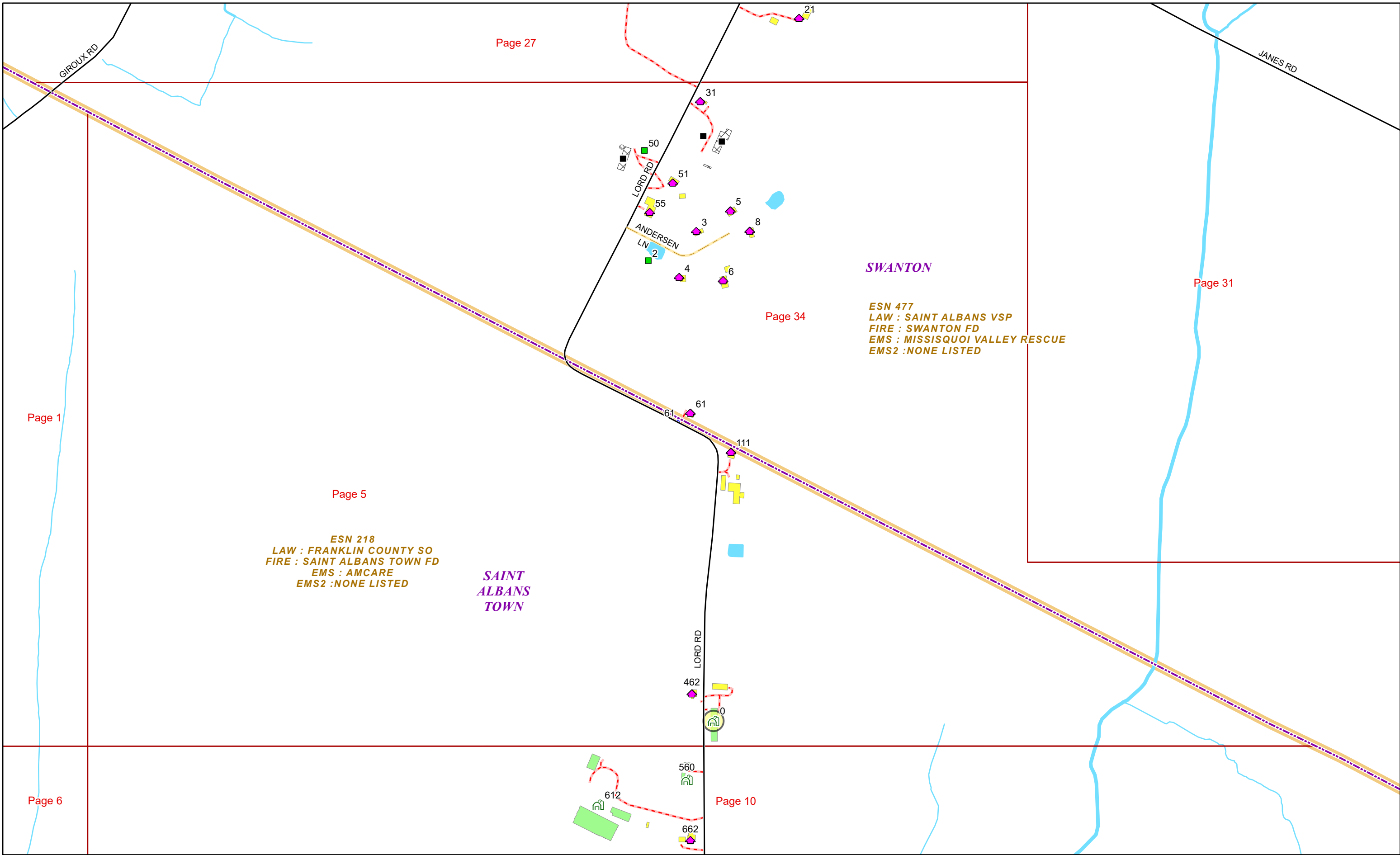


1 inch equals 167 feet

5/24/2024

**SAINT ALBANS TOWN**

**Page: 4**



ESN 218  
LAW : FRANKLIN COUNTY SO  
FIRE : SAINT ALBANS TOWN FD  
EMS : AMCARE  
EMS2 : NONE LISTED

**SAINT  
ALBANS  
TOWN**

**SWANTON**

ESN 477  
LAW : SAINT ALBANS VSP  
FIRE : SWANTON FD  
EMS : MISSISQUOI VALLEY RESCUE  
EMS2 : NONE LISTED



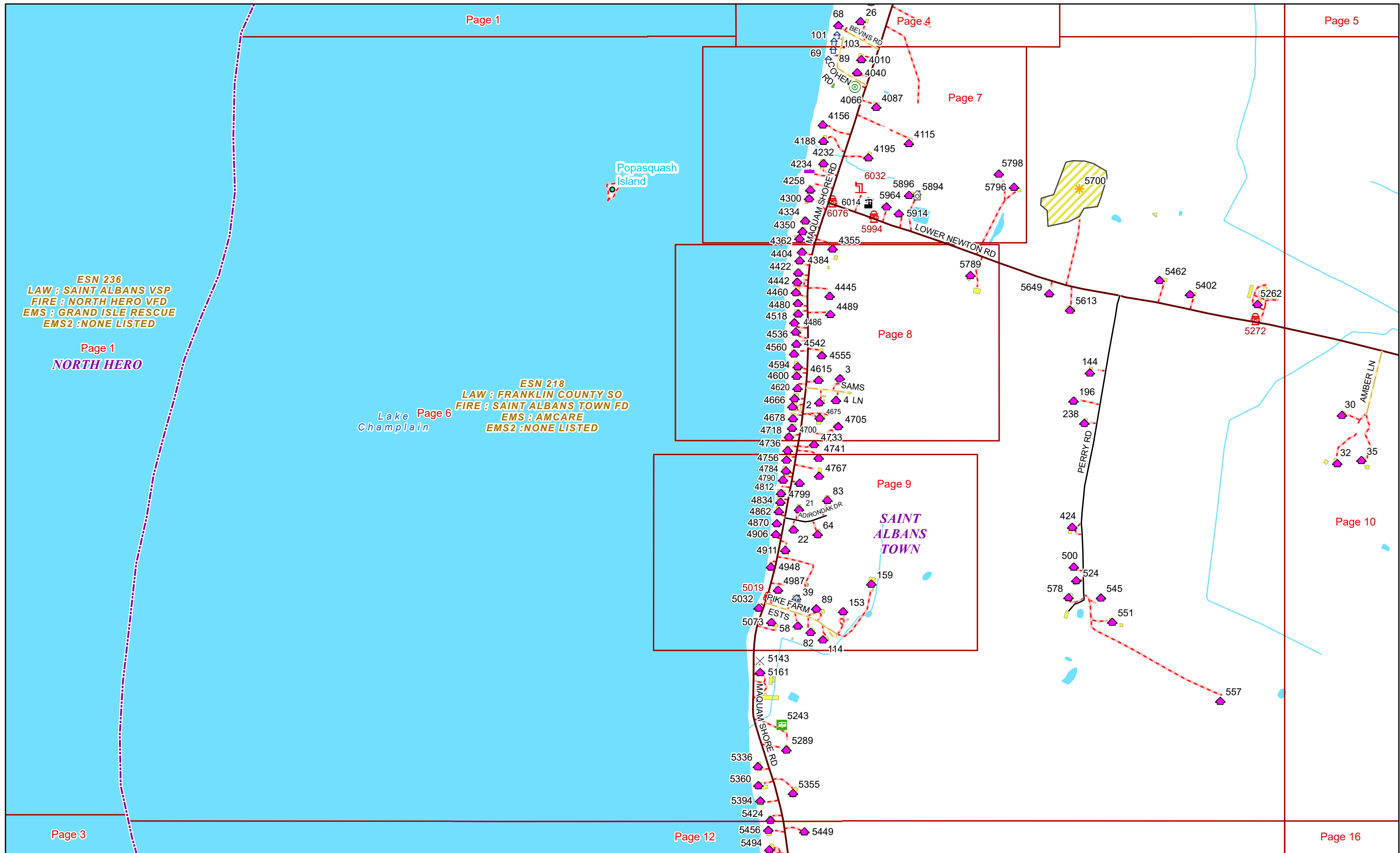
0 0.07 0.15 0.3 Miles

1 inch equals 500 feet

5/24/2024

**SAINT ALBANS TOWN**

**Page: 5**




ESN 236  
 LAW : SAINT ALBANS VSP  
 FIRE : NORTH HERO VFD  
 EMS : GRAND ISLE RESCUE  
 EMS2 : NONE LISTED

Page 1  
 NORTH HERO

Lake Champlain  
 Page 6

ESN 218  
 LAW : FRANKLIN COUNTY SO  
 FIRE : SAINT ALBANS TOWN FD  
 EMS : AMCARE  
 EMS2 : NONE LISTED

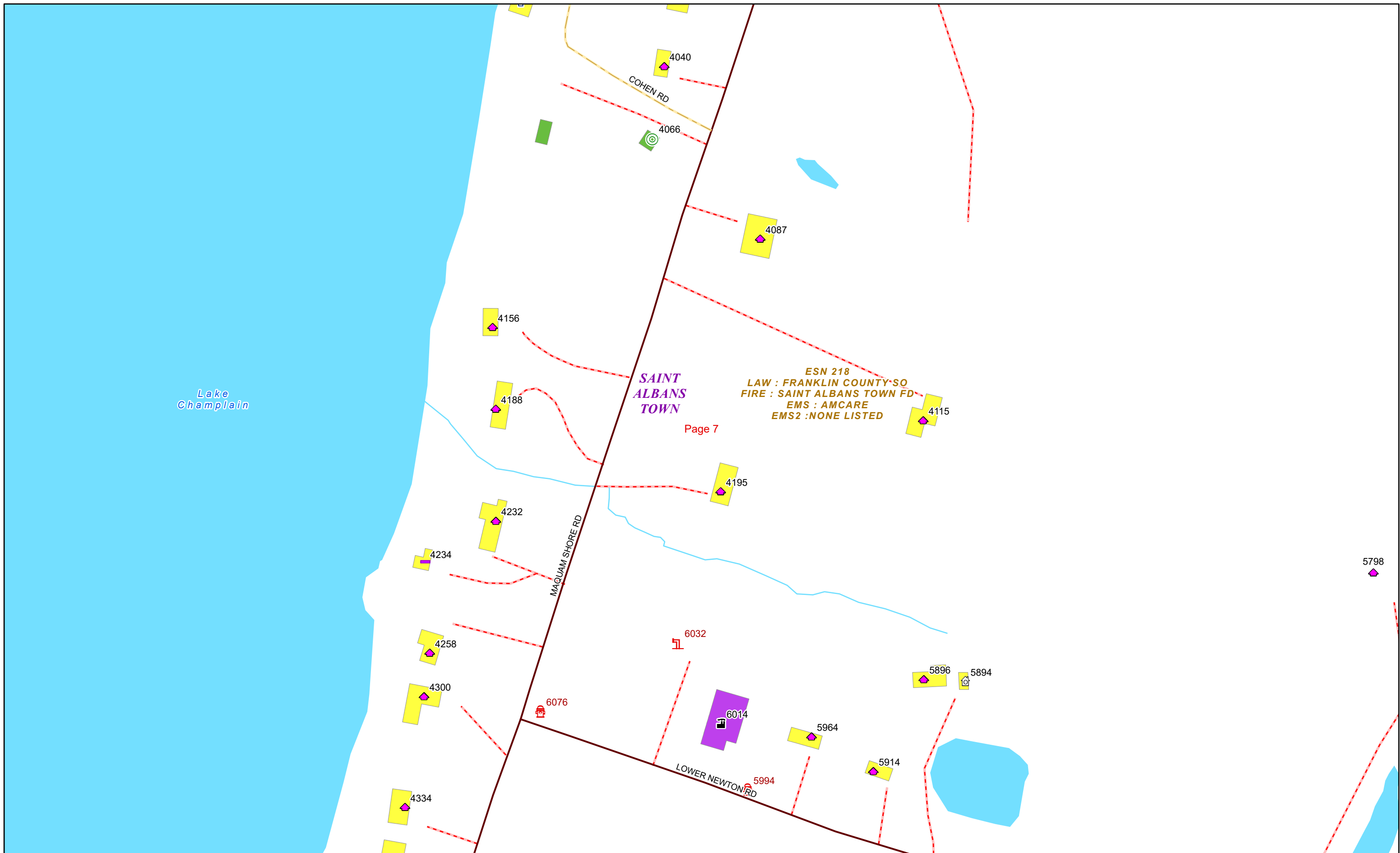
SAINT ALBANS TOWN



5/24/2024

**SAINT ALBANS TOWN**

**Page: 6**



Lake Champlain

SAINT ALBANS TOWN

ESN 218  
LAW : FRANKLIN COUNTY-SQ  
FIRE : SAINT ALBANS TOWN FD  
EMS : AMCARE  
EMS2 : NONE LISTED

Page 7



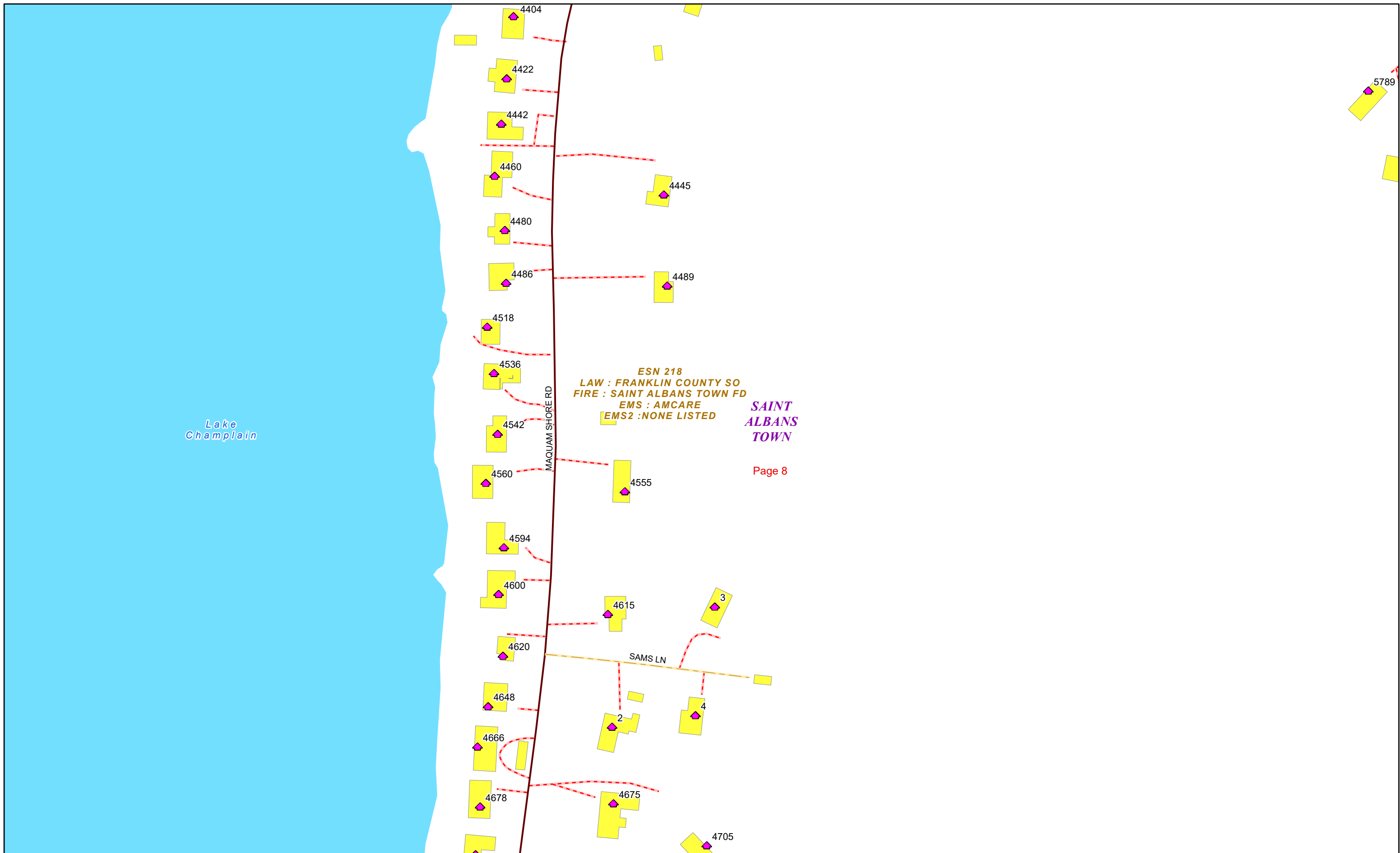
0 0.03 0.06 0.11 Miles

1 inch equals 167 feet

5/24/2024

**SAINT ALBANS TOWN**

**Page: 7**



Lake Champlain

ESN 218  
LAW : FRANKLIN COUNTY SO  
FIRE : SAINT ALBANS TOWN FD  
EMS : AMCARE  
EMS2 : NONE LISTED

SAINT ALBANS TOWN

Page 8



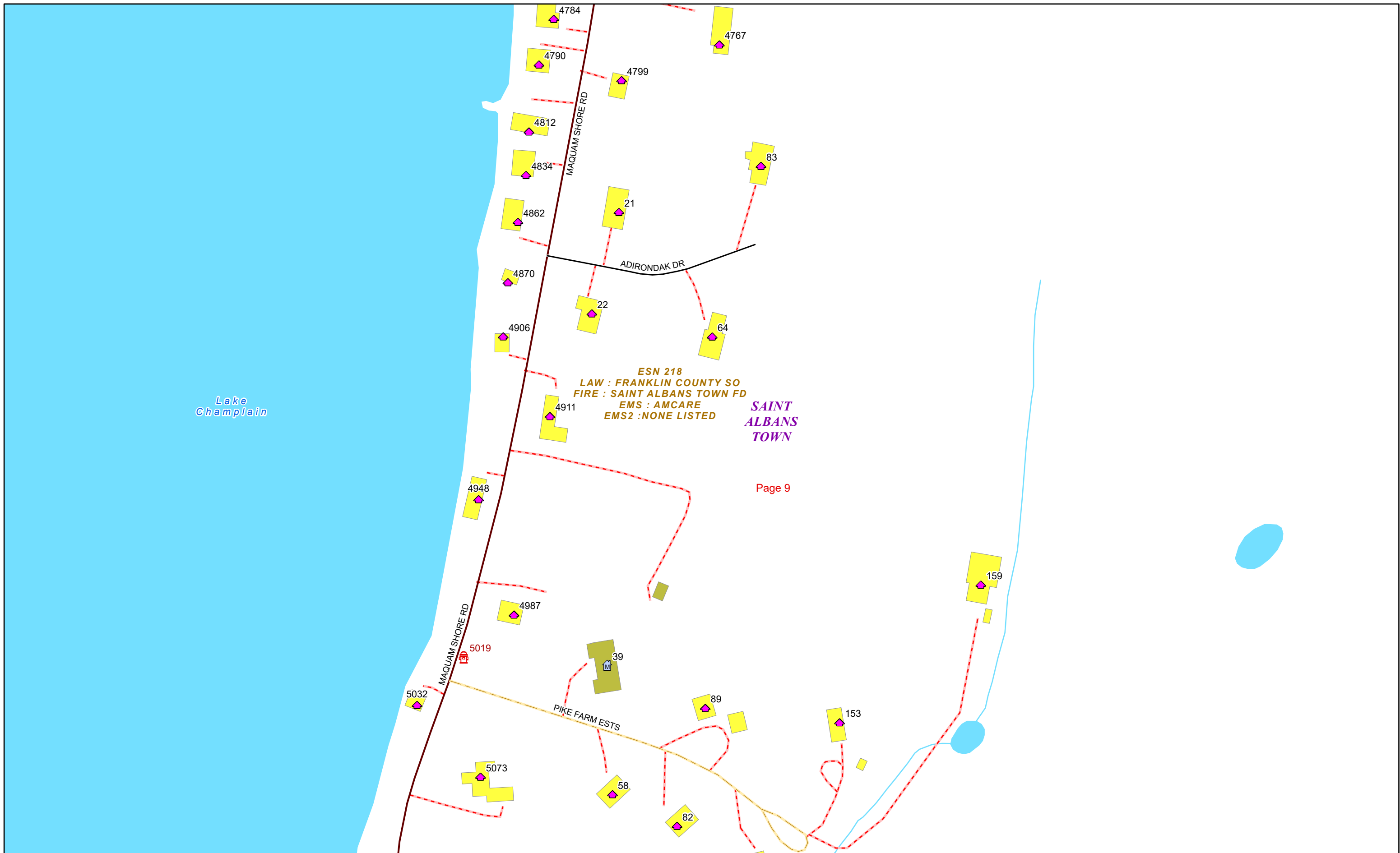
0 0.03 0.06 0.11 Miles

1 inch equals 167 feet

5/24/2024

SAINT ALBANS TOWN

Page: 8



Lake Champlain

ESN 218  
LAW : FRANKLIN COUNTY SO  
FIRE : SAINT ALBANS TOWN FD  
EMS : AMCARE  
EMS2 : NONE LISTED

**SAINT ALBANS TOWN**

Page 9



0 0.03 0.06 0.11 Miles

1 inch equals 167 feet

5/24/2024

**SAINT ALBANS TOWN**

**Page: 9**




**ESN 218**  
**LAW : FRANKLIN COUNTY SO**  
**FIRE : SAINT ALBANS TOWN FD**  
**EMS : AMCARE**  
**EMS2 : NONE LISTED**

**SAINT ALBANS TOWN**

**SWANTON**

**Page 34**  
**ESN 477**  
**LAW : SAINT ALBANS VSP**  
**FIRE : SWANTON FD**  
**EMS : MISSISQUOI VALLEY RESCUE**  
**EMS2 : NONE LISTED**

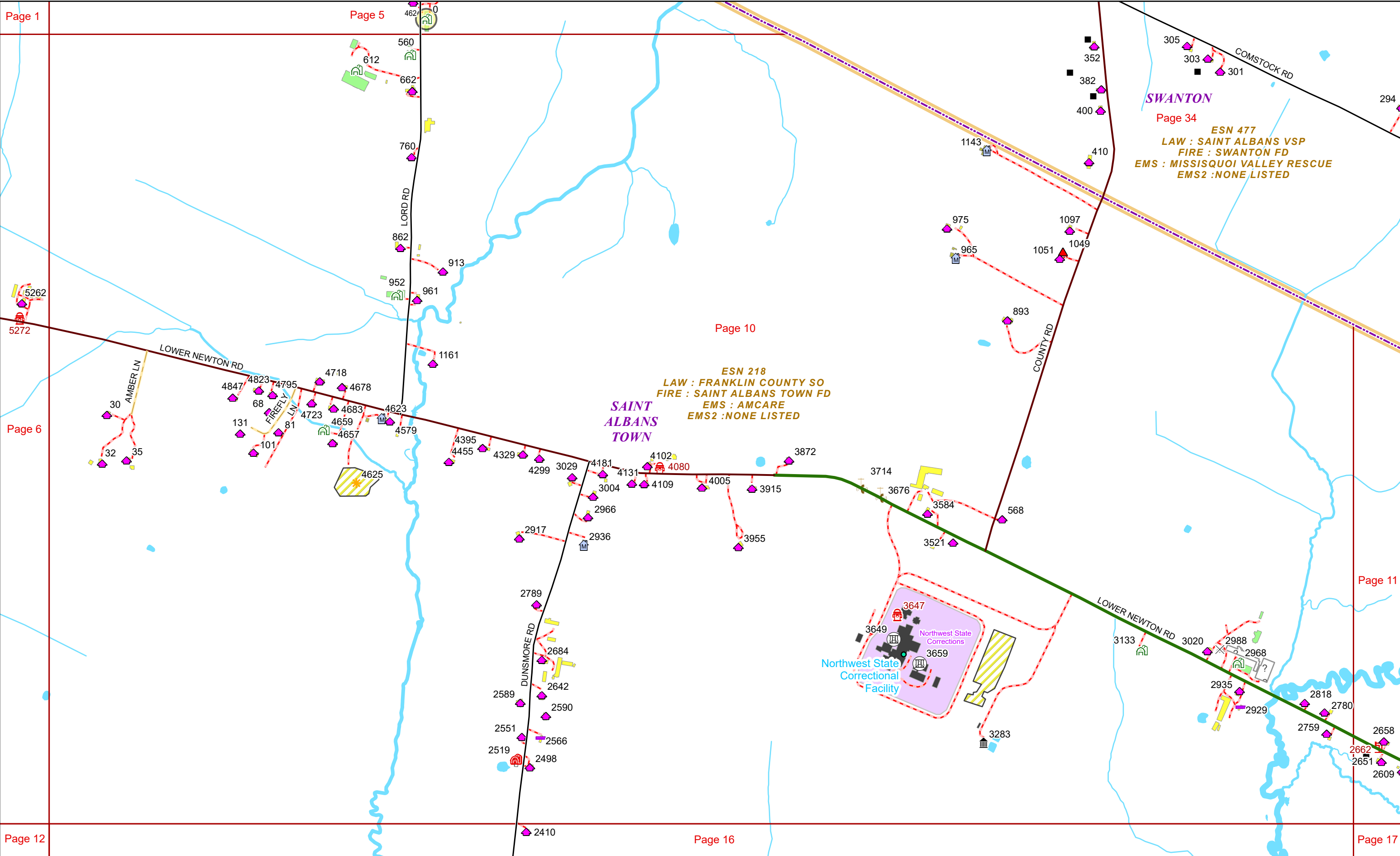


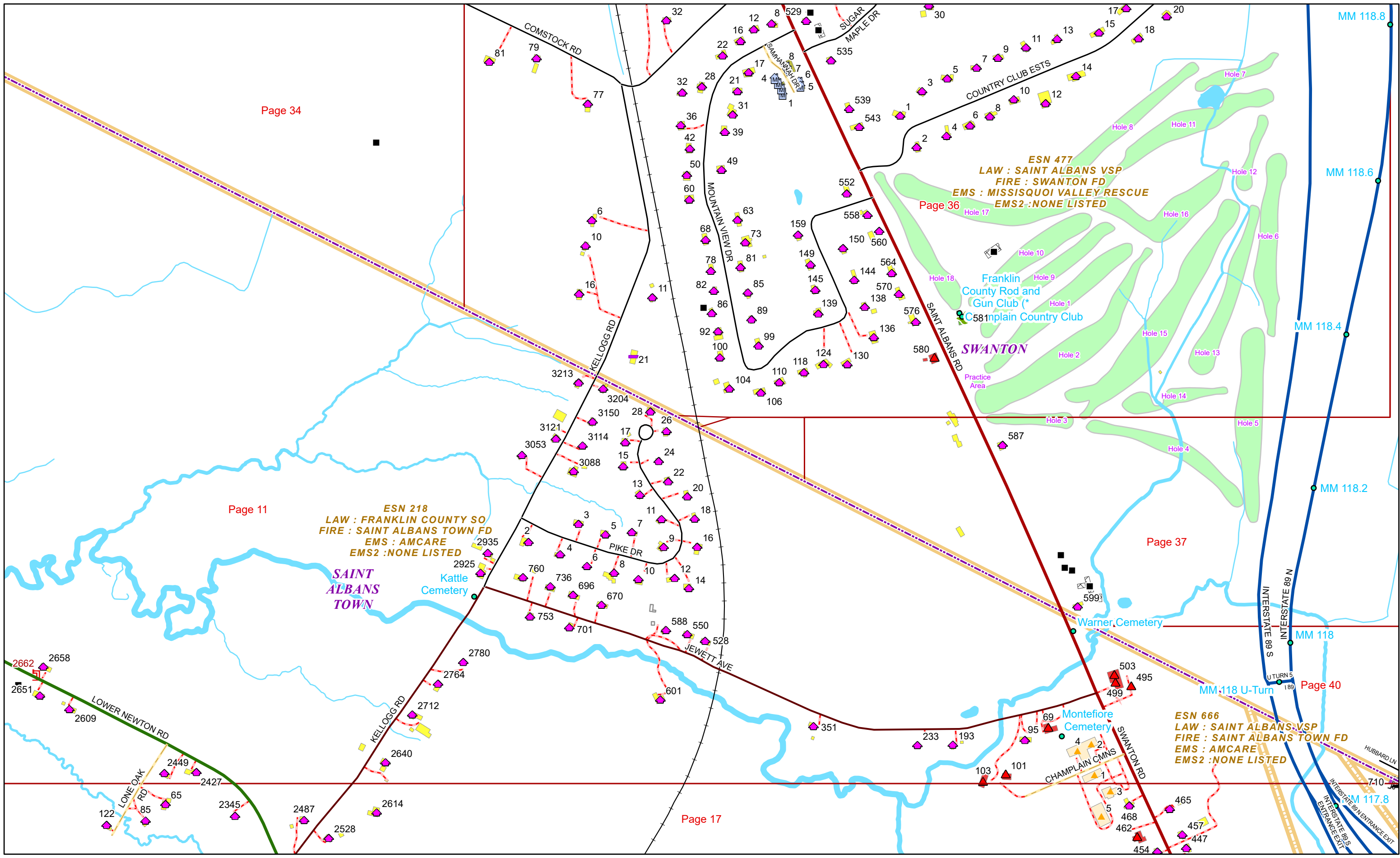
1 inch equals 833 feet

5/24/2024

**SAINT ALBANS TOWN**

**Page: 10**





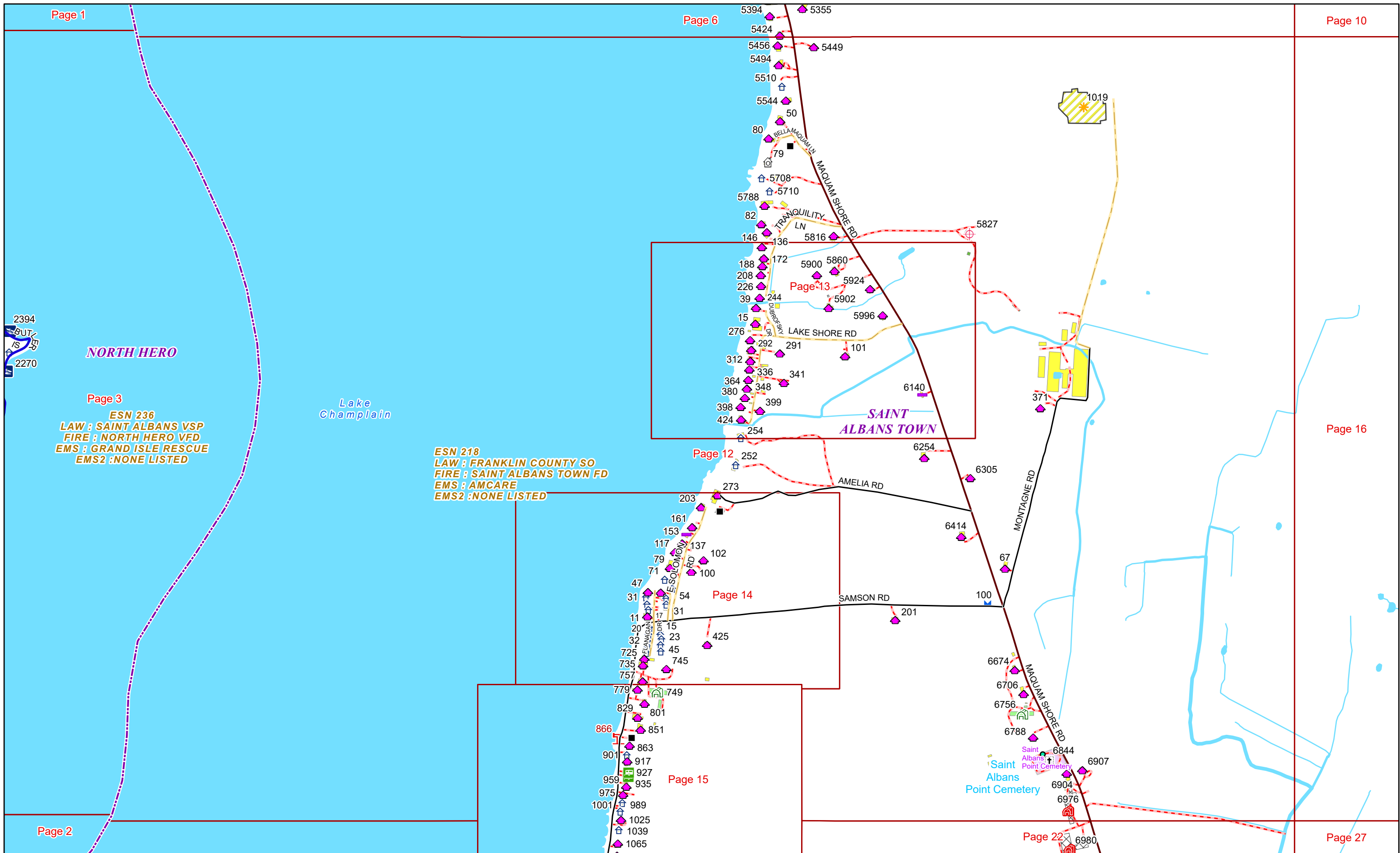
0 0.1 0.2 0.4 Miles

1 inch equals 583 feet

5/24/2024

**SAINT ALBANS TOWN**

**Page: 11**



Page 3  
**ESN 236**  
 LAW : SAINT ALBANS VSP  
 FIRE : NORTH HERO VFD  
 EMS : GRAND ISLE RESCUE  
 EMS2 : NONE LISTED

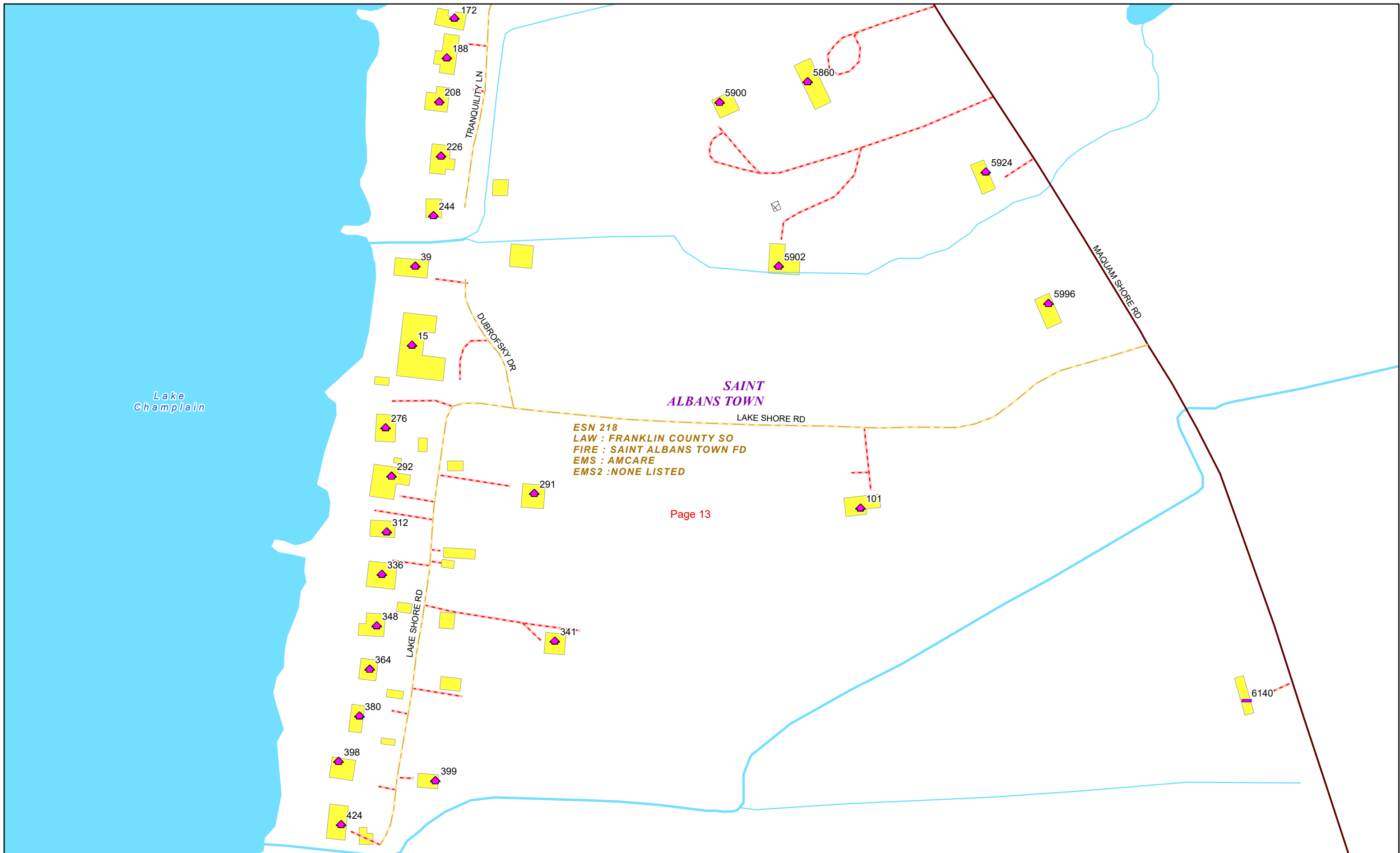
**ESN 218**  
 LAW : FRANKLIN COUNTY SO  
 FIRE : SAINT ALBANS TOWN FD  
 EMS : AMCARE  
 EMS2 : NONE LISTED



0 0.15 0.3 0.6 Miles 1 inch equals 833 feet

5/24/2024

# SAINT ALBANS TOWN



ESN 218  
LAW : FRANKLIN COUNTY SO  
FIRE : SAINT ALBANS TOWN FD  
EMS : AMCARE  
EMS2 : NONE LISTED

Page 13



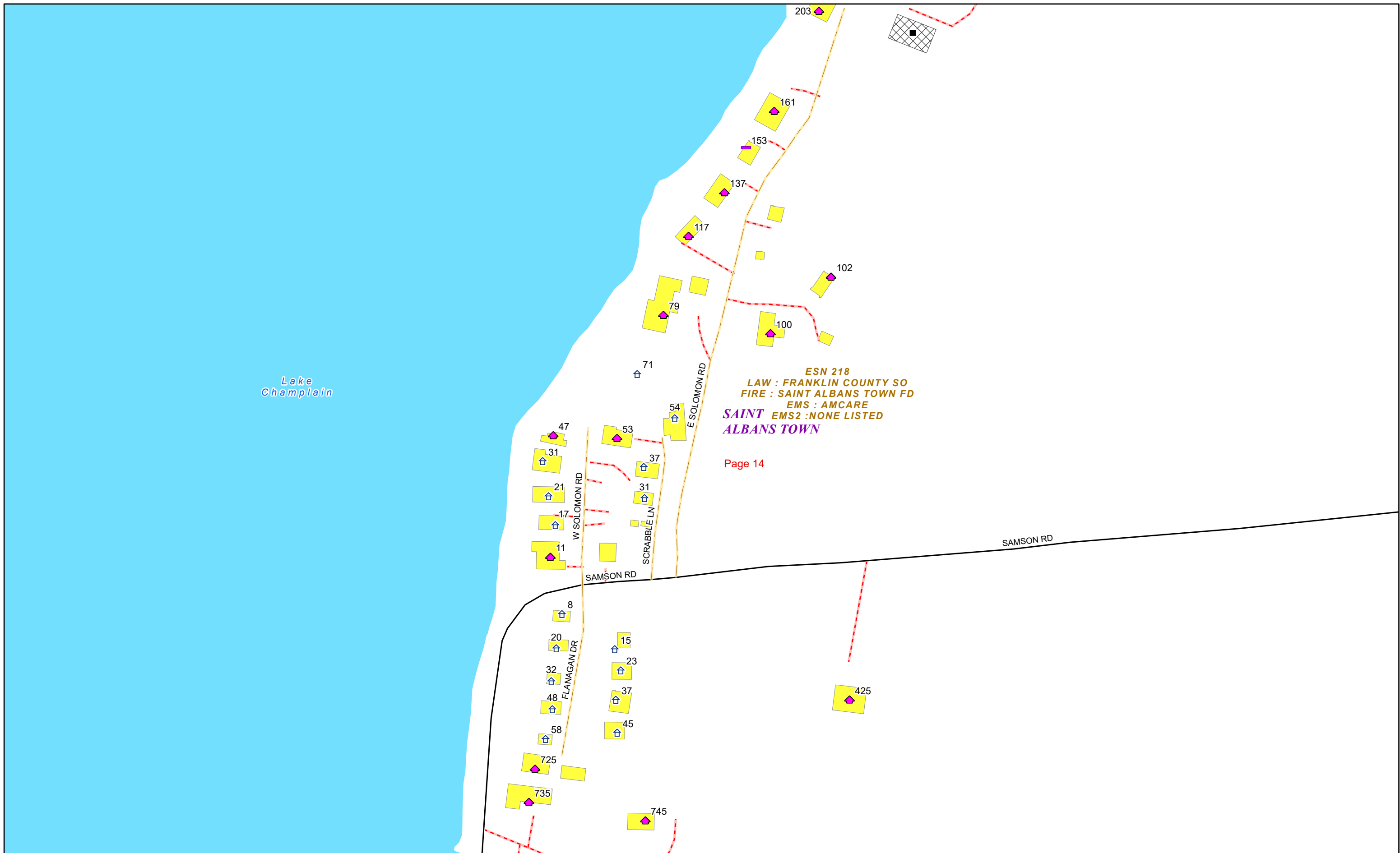
0 0.03 0.06 0.11 Miles

1 inch equals 167 feet

5/24/2024

**SAINT ALBANS TOWN**

**Page: 13**



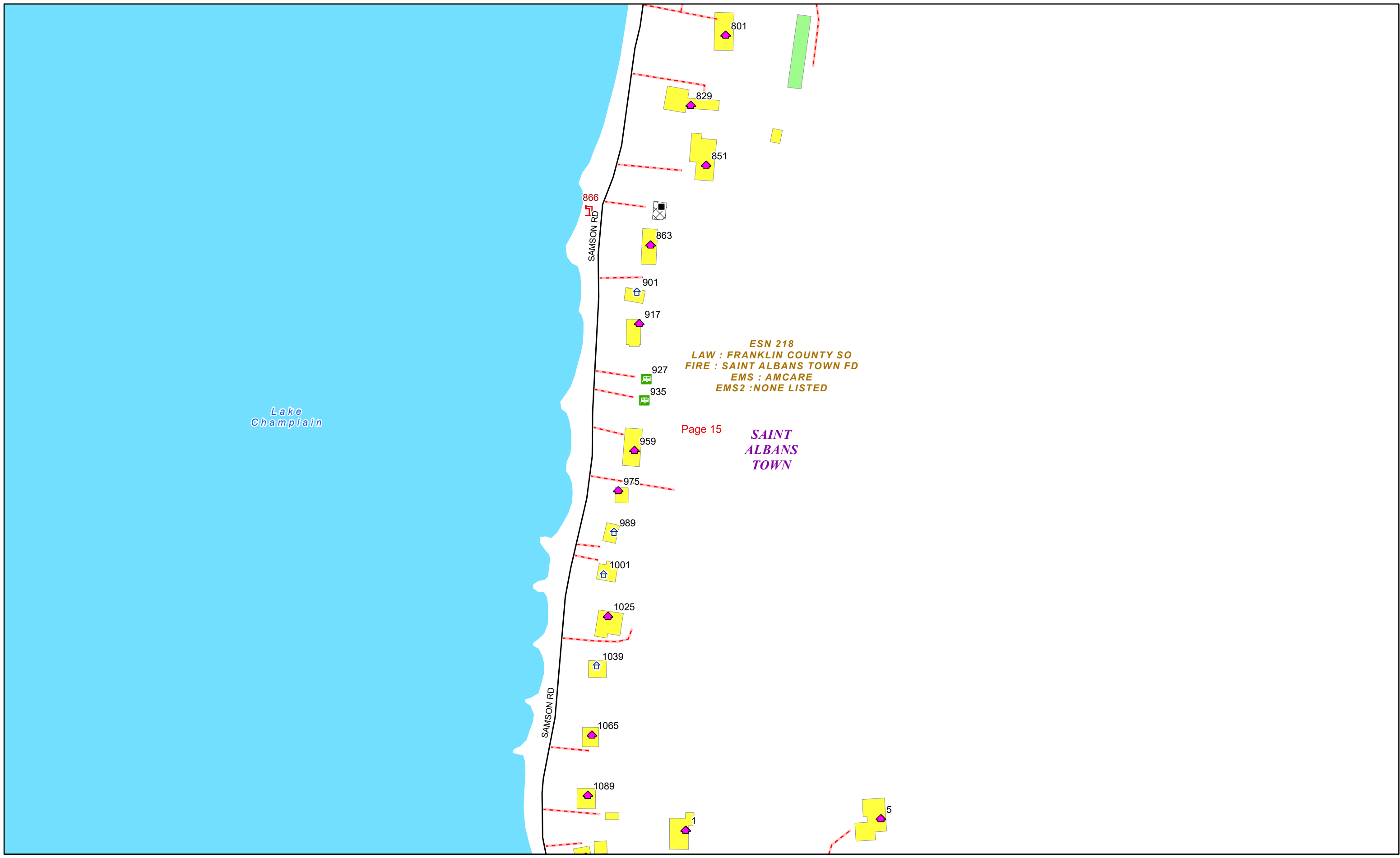
0 0.03 0.06 0.11 Miles

1 inch equals 167 feet

5/24/2024

**SAINT ALBANS TOWN**

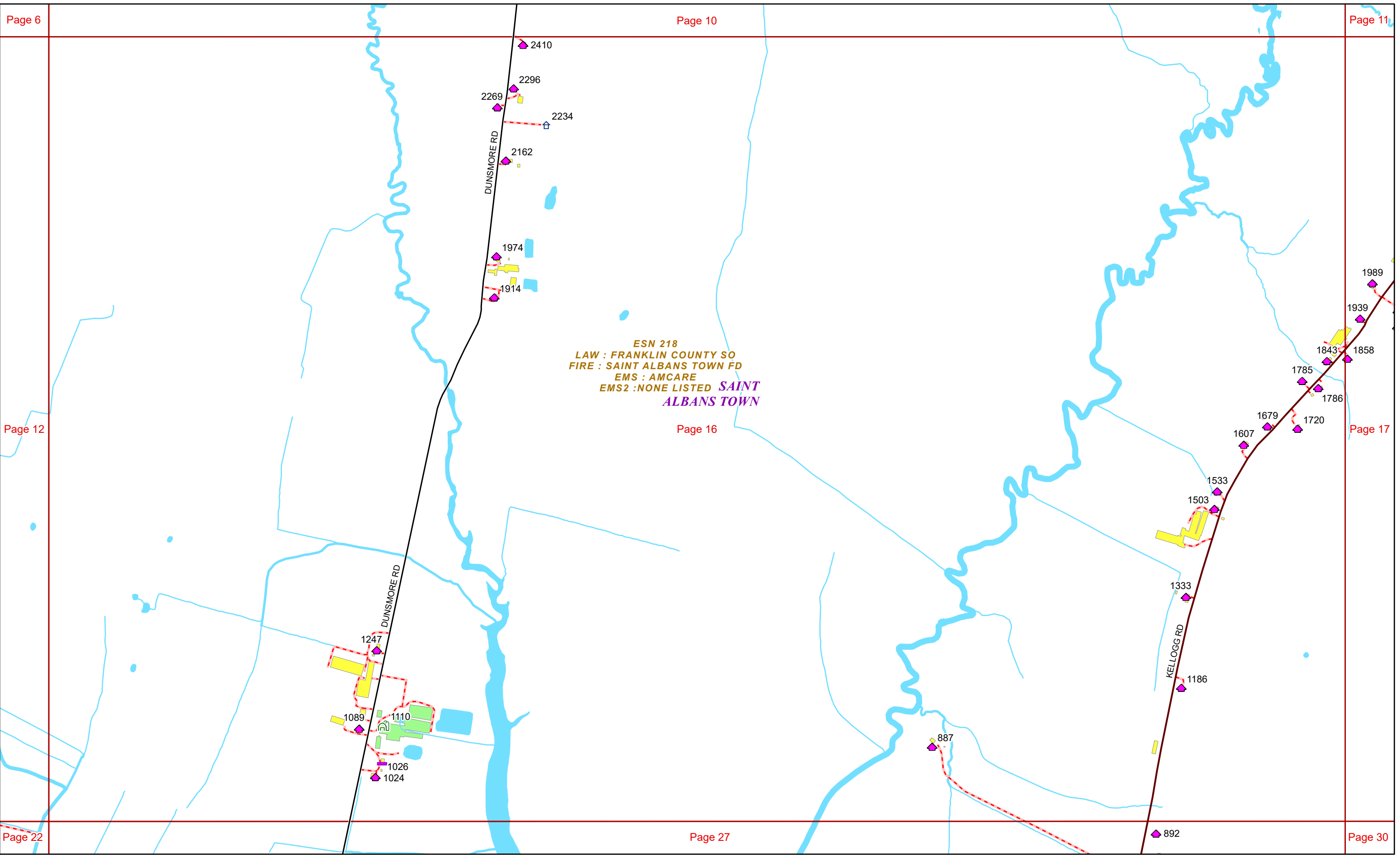
**Page: 14**



0 0.03 0.06 0.11 Miles

1 inch equals 167 feet

5/24/2024



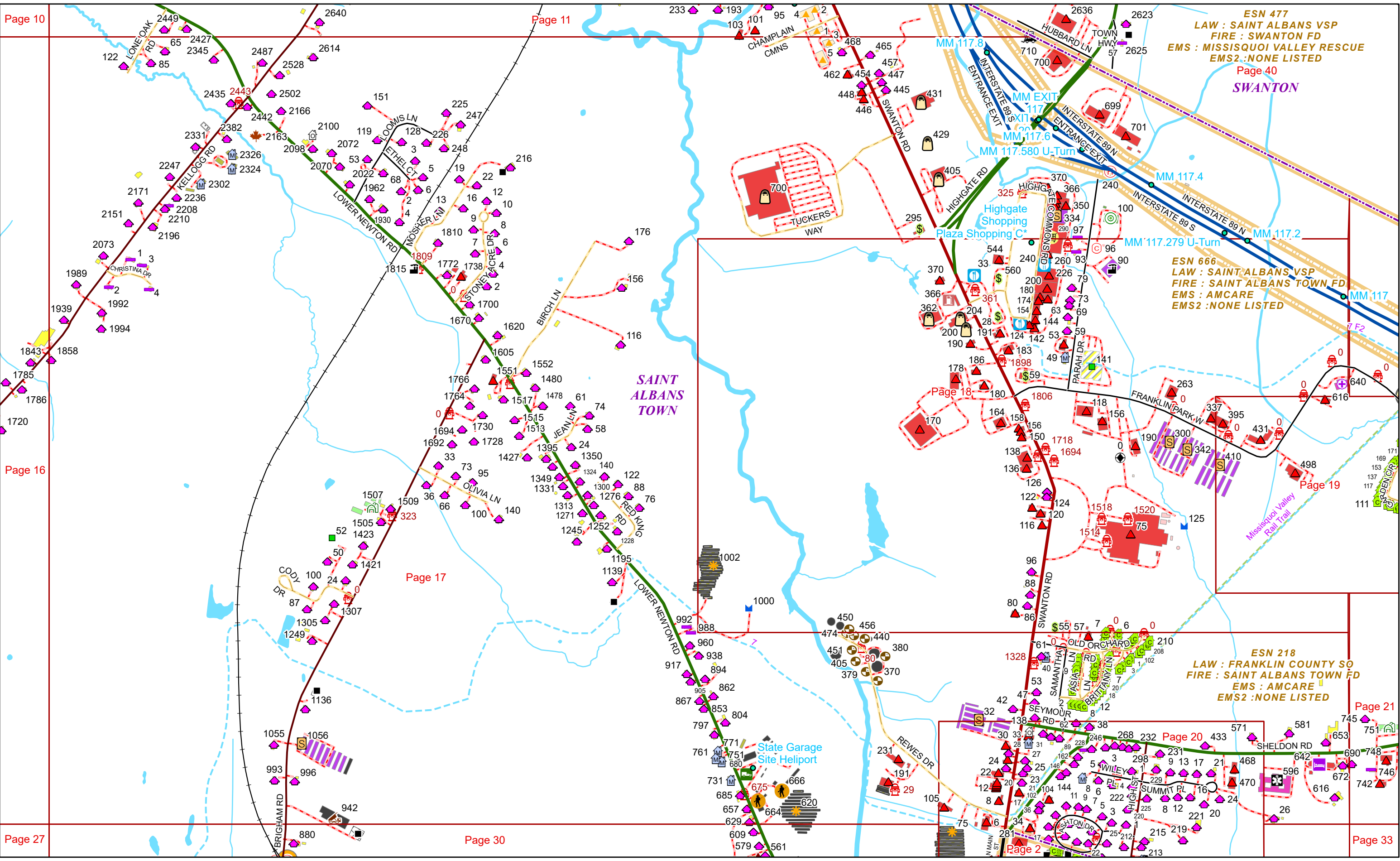
5/24/2024

**SAINT ALBANS TOWN**

ESN 477  
 LAW : SAINT ALBANS VSP  
 FIRE : SWANTON FD  
 EMS : MISSISQUOI VALLEY RESCUE  
 EMS2 : NONE LISTED  
 Page 40  
 SWANTON

ESN 666  
 LAW : SAINT ALBANS VSP  
 FIRE : SAINT ALBANS TOWN FD  
 EMS : AMCARE  
 EMS2 : NONE LISTED

ESN 218  
 LAW : FRANKLIN COUNTY SO  
 FIRE : SAINT ALBANS TOWN FD  
 EMS : AMCARE  
 EMS2 : NONE LISTED

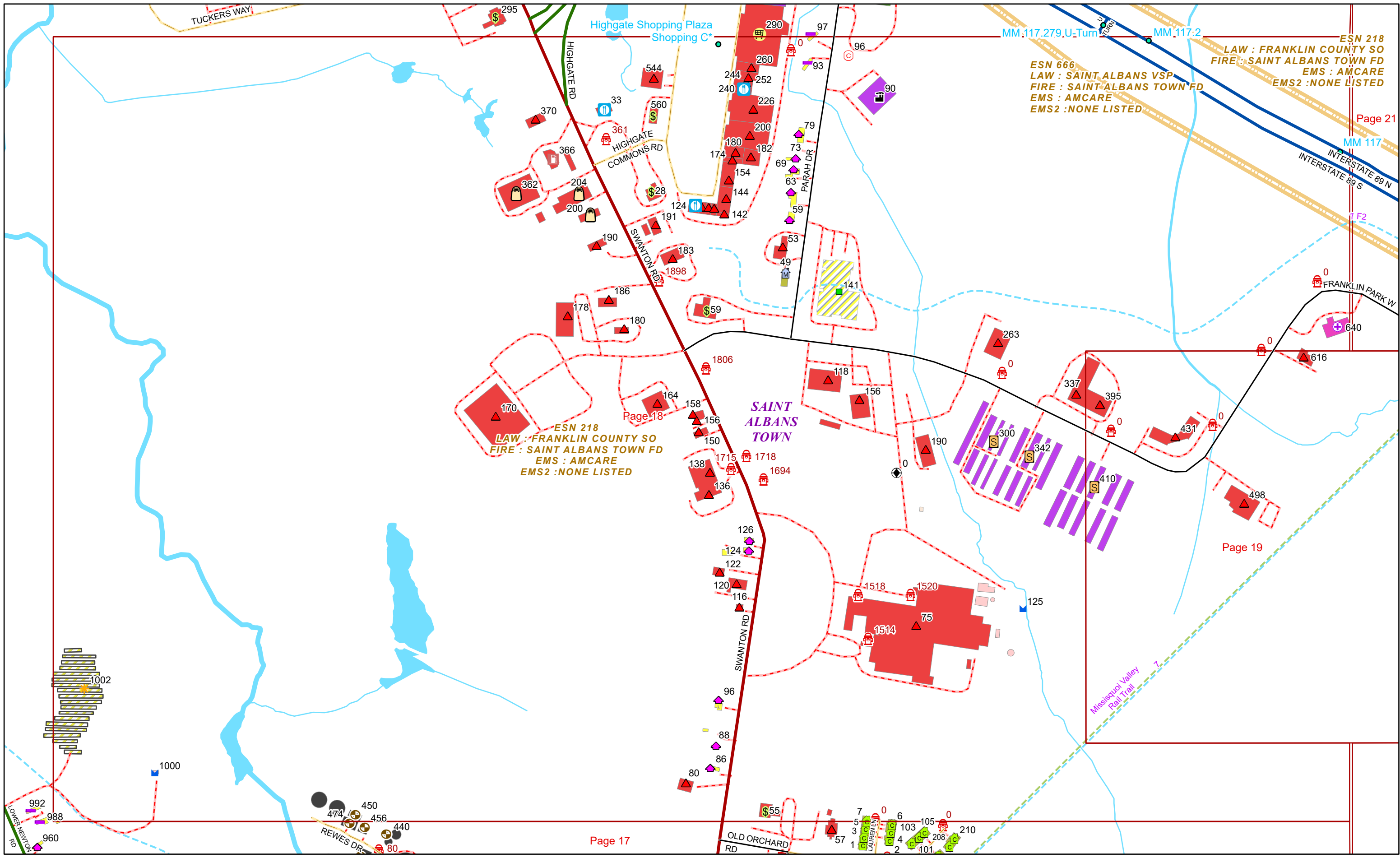


5/24/2024

**SAINT ALBANS TOWN**

**Page: 17**





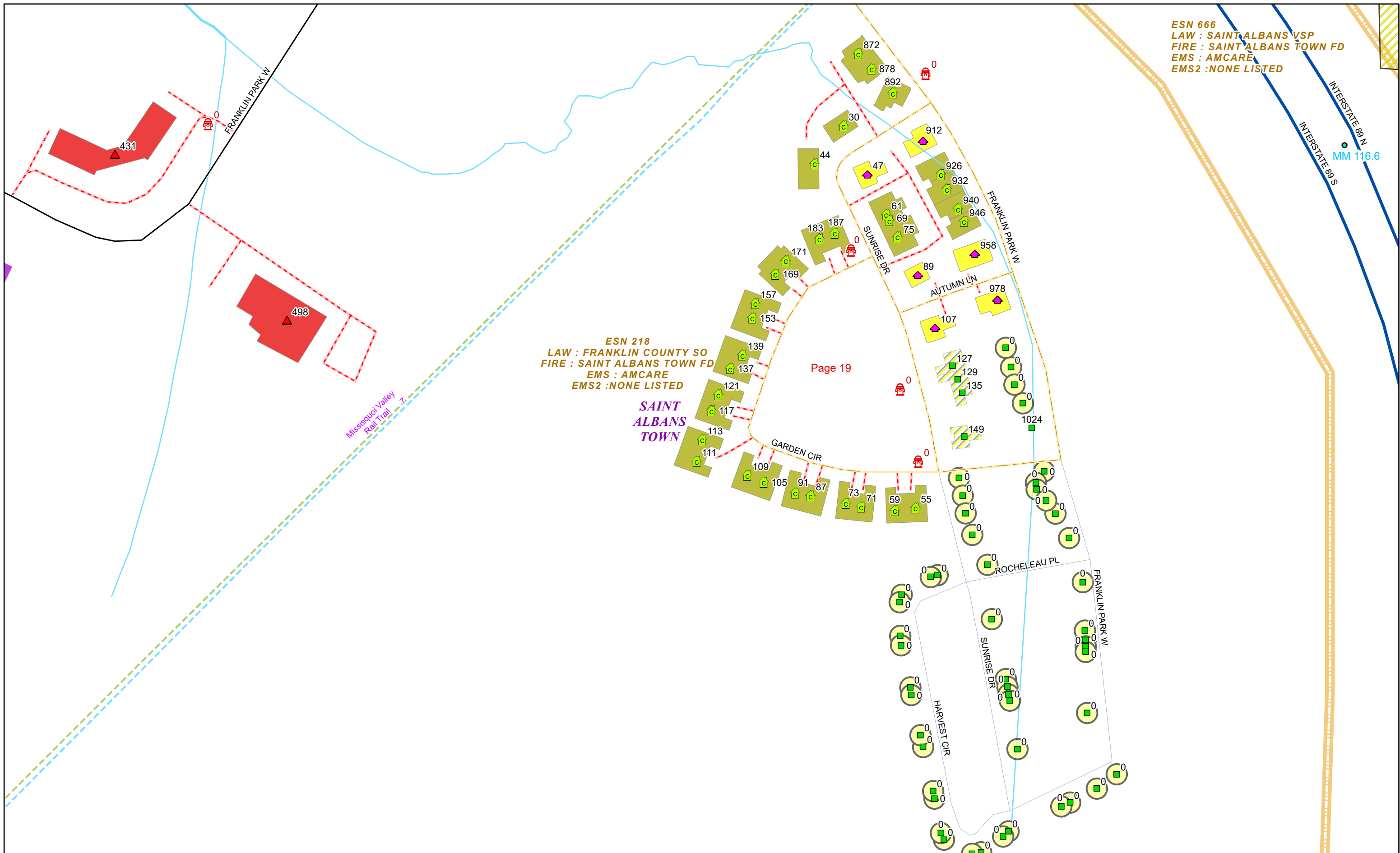
0 0.07 0.15 0.3 Miles 1 inch equals 417 feet

5/24/2024

**SAINT ALBANS TOWN**

**Page: 18**

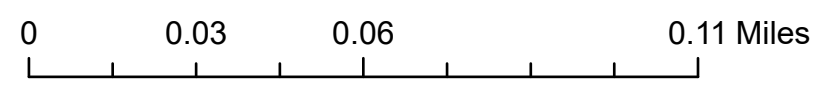
ESN 666  
LAW : SAINT ALBANS VSP  
FIRE : SAINT ALBANS TOWN FD  
EMS : AMCARE  
EMS2 : NONE LISTED



ESN 218  
LAW : FRANKLIN COUNTY SO  
FIRE : SAINT ALBANS TOWN FD  
EMS : AMCARE  
EMS2 : NONE LISTED

**SAINT  
ALBANS  
TOWN**

Page 19

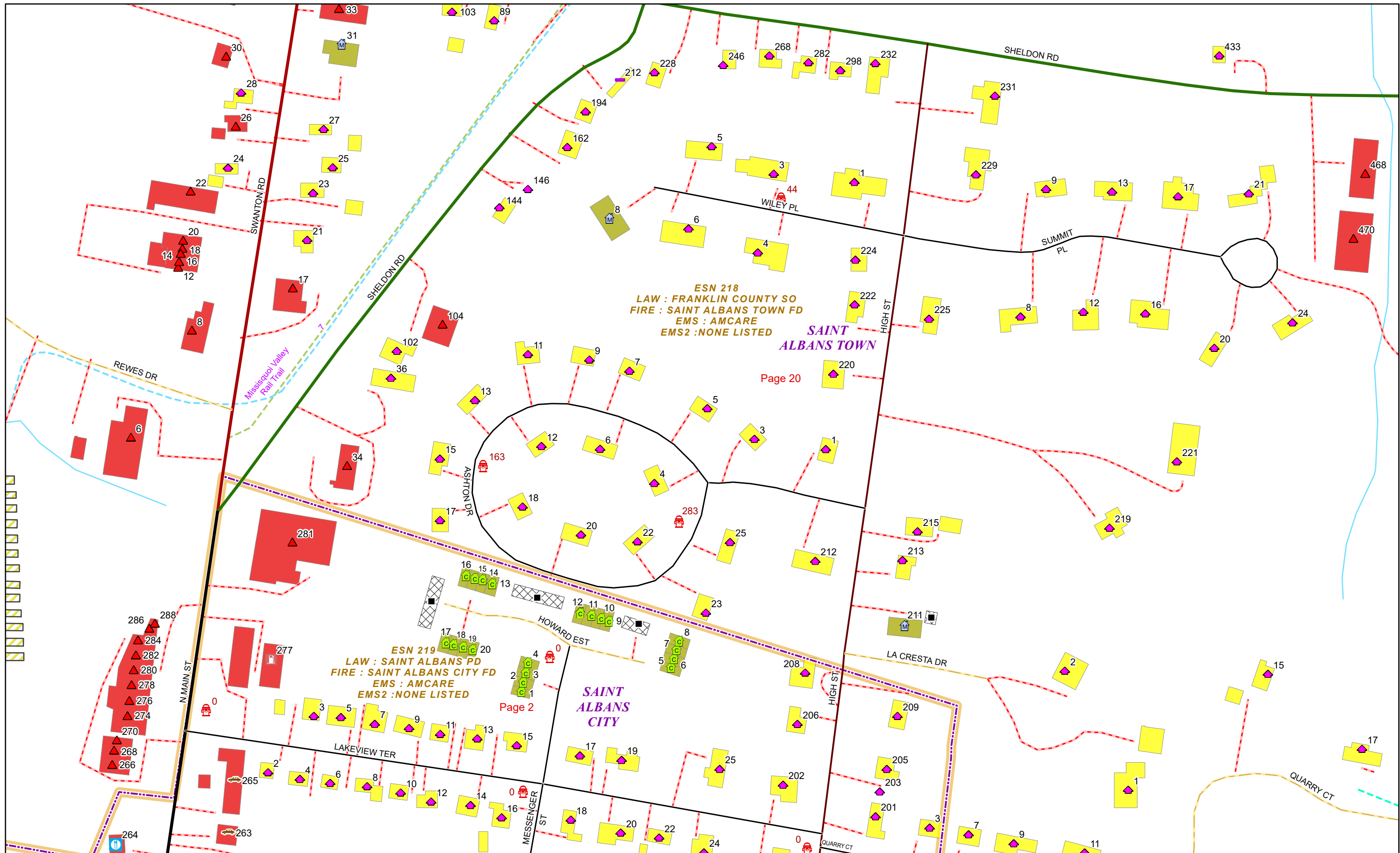


1 inch equals 167 feet

5/24/2024

**SAINT ALBANS TOWN**

**Page: 19**



ESN 218  
 LAW : FRANKLIN COUNTY SO  
 FIRE : SAINT ALBANS TOWN FD  
 EMS : AMCARE  
 EMS2 : NONE LISTED

**SAINT  
 ALBANS TOWN**

Page 20

ESN 219  
 LAW : SAINT ALBANS PD  
 FIRE : SAINT ALBANS CITY FD  
 EMS : AMCARE  
 EMS2 : NONE LISTED

**SAINT  
 ALBANS  
 CITY**

Page 2



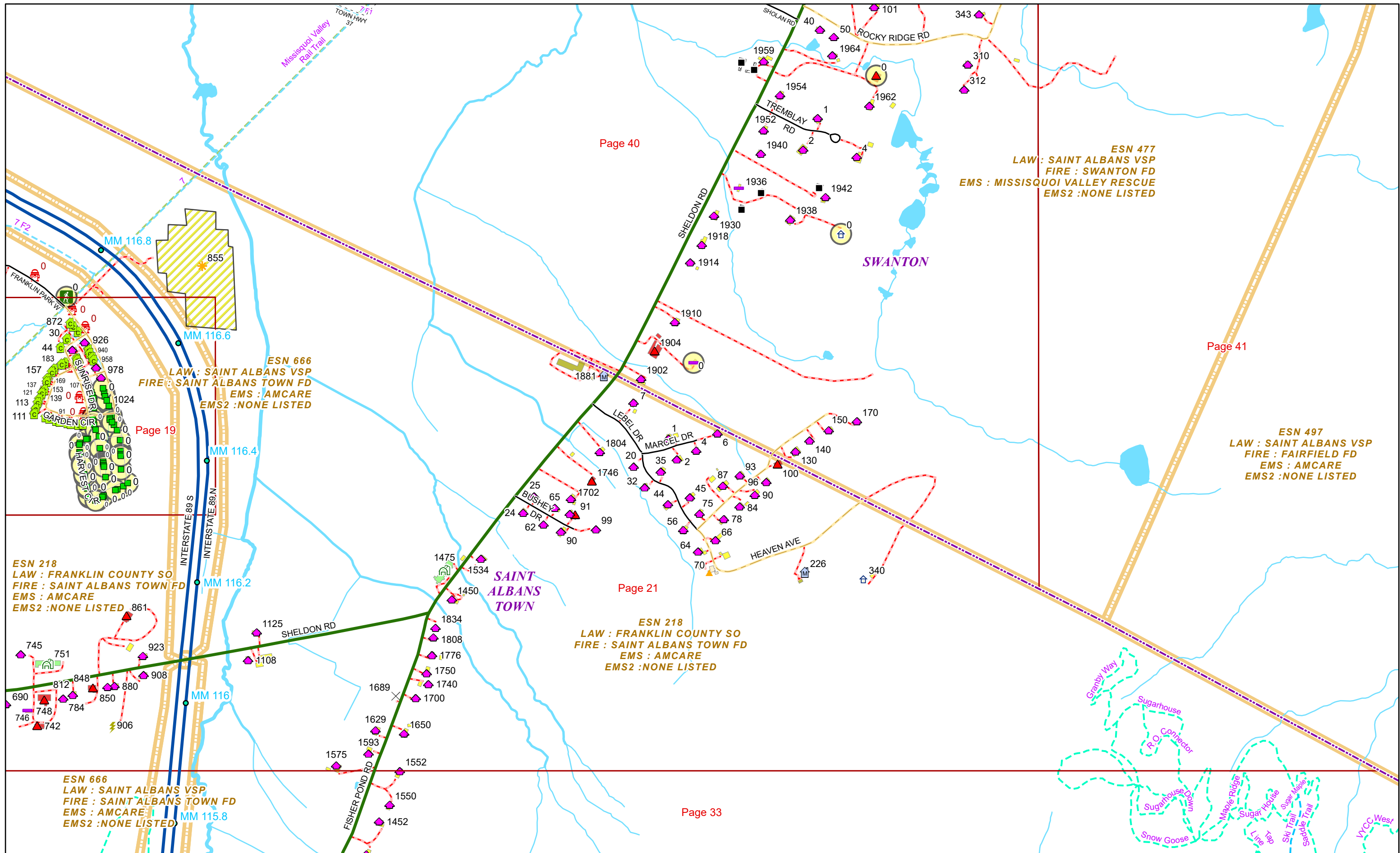
0 0.03 0.06 0.11 Miles

1 inch equals 167 feet

5/24/2024

**SAINT ALBANS TOWN**

**Page: 20**



Page 40

Page 41

Page 19

Page 21

Page 33

ESN 477  
 LAW : SAINT ALBANS VSP  
 FIRE : SWANTON FD  
 EMS : MISSISQUOI VALLEY RESCUE  
 EMS2 : NONE LISTED

ESN 666  
 LAW : SAINT ALBANS VSP  
 FIRE : SAINT ALBANS TOWN FD  
 EMS : AMCARE  
 EMS2 : NONE LISTED

ESN 497  
 LAW : SAINT ALBANS VSP  
 FIRE : FAIRFIELD FD  
 EMS : AMCARE  
 EMS2 : NONE LISTED

ESN 218  
 LAW : FRANKLIN COUNTY SO  
 FIRE : SAINT ALBANS TOWN FD  
 EMS : AMCARE  
 EMS2 : NONE LISTED

ESN 218  
 LAW : FRANKLIN COUNTY SO  
 FIRE : SAINT ALBANS TOWN FD  
 EMS : AMCARE  
 EMS2 : NONE LISTED

ESN 666  
 LAW : SAINT ALBANS VSP  
 FIRE : SAINT ALBANS TOWN FD  
 EMS : AMCARE  
 EMS2 : NONE LISTED



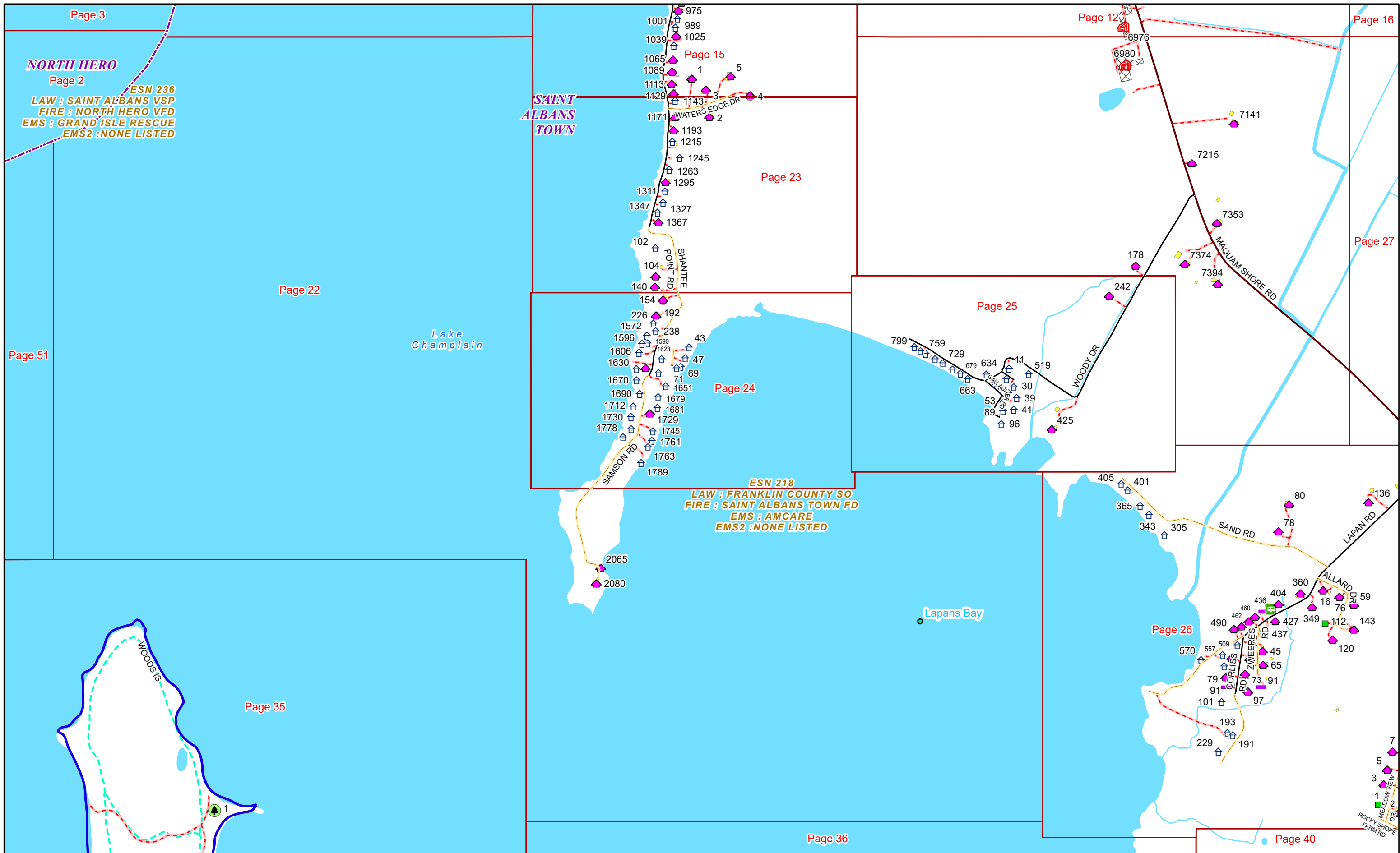
0 0.13 0.25 0.5 Miles

1 inch equals 750 feet

5/24/2024

**SAINT ALBANS TOWN**

**Page: 21**

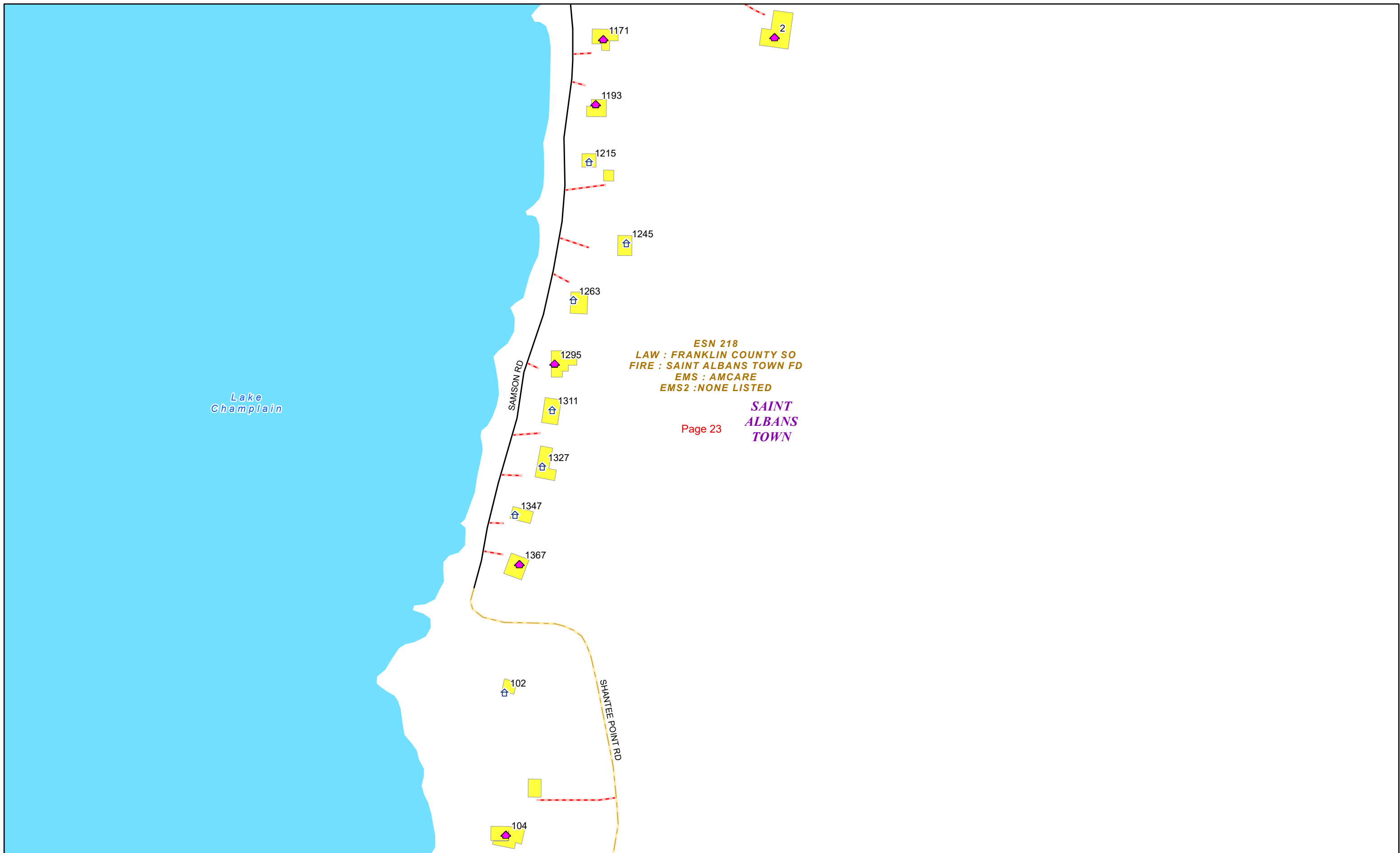


0 0.15 0.3 0.6 Miles 1 inch equals 833 feet

5/24/2024

**SAINT ALBANS TOWN**

**Page: 22**



Lake Champlain

SAMSON RD

SHANTEE POINT RD

1171

1193

1215

1245

1263

1295

1311

1327

1347

1367

102

104

2



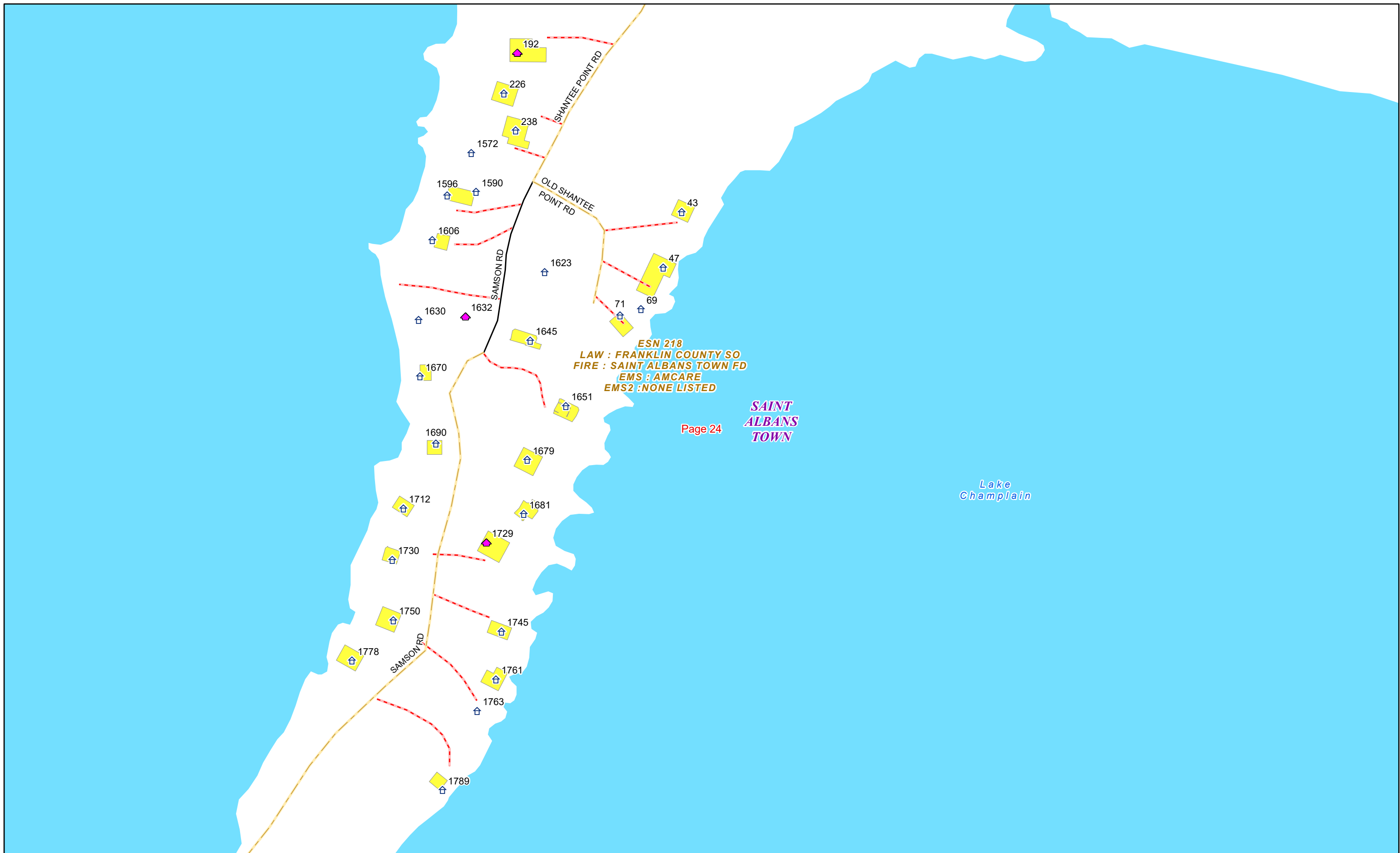
0 0.03 0.06 0.11 Miles

1 inch equals 167 feet

5/24/2024

**SAINT ALBANS TOWN**


**Page: 23**



Page 24

**SAINT  
ALBANS  
TOWN**

Lake  
Champlain

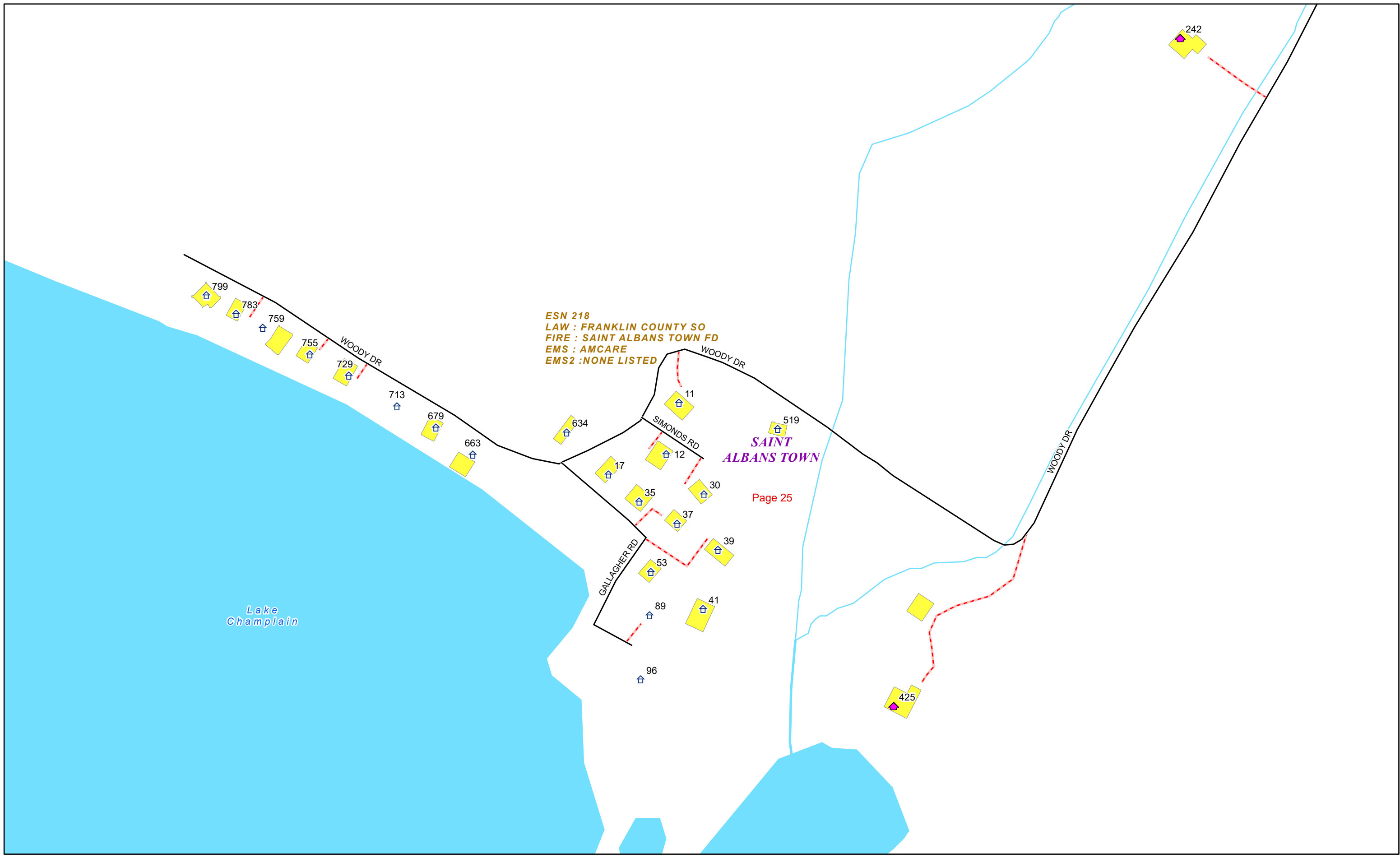


1 inch equals 167 feet

5/24/2024

**SAINT ALBANS TOWN**

**Page: 24**



ESN 218  
LAW : FRANKLIN COUNTY SO  
FIRE : SAINT ALBANS TOWN FD  
EMS : AMCARE  
EMS2 : NONE LISTED

SAINT  
ALBANS TOWN

Page 25

Lake  
Champlain



0 0.03 0.06 0.11 Miles

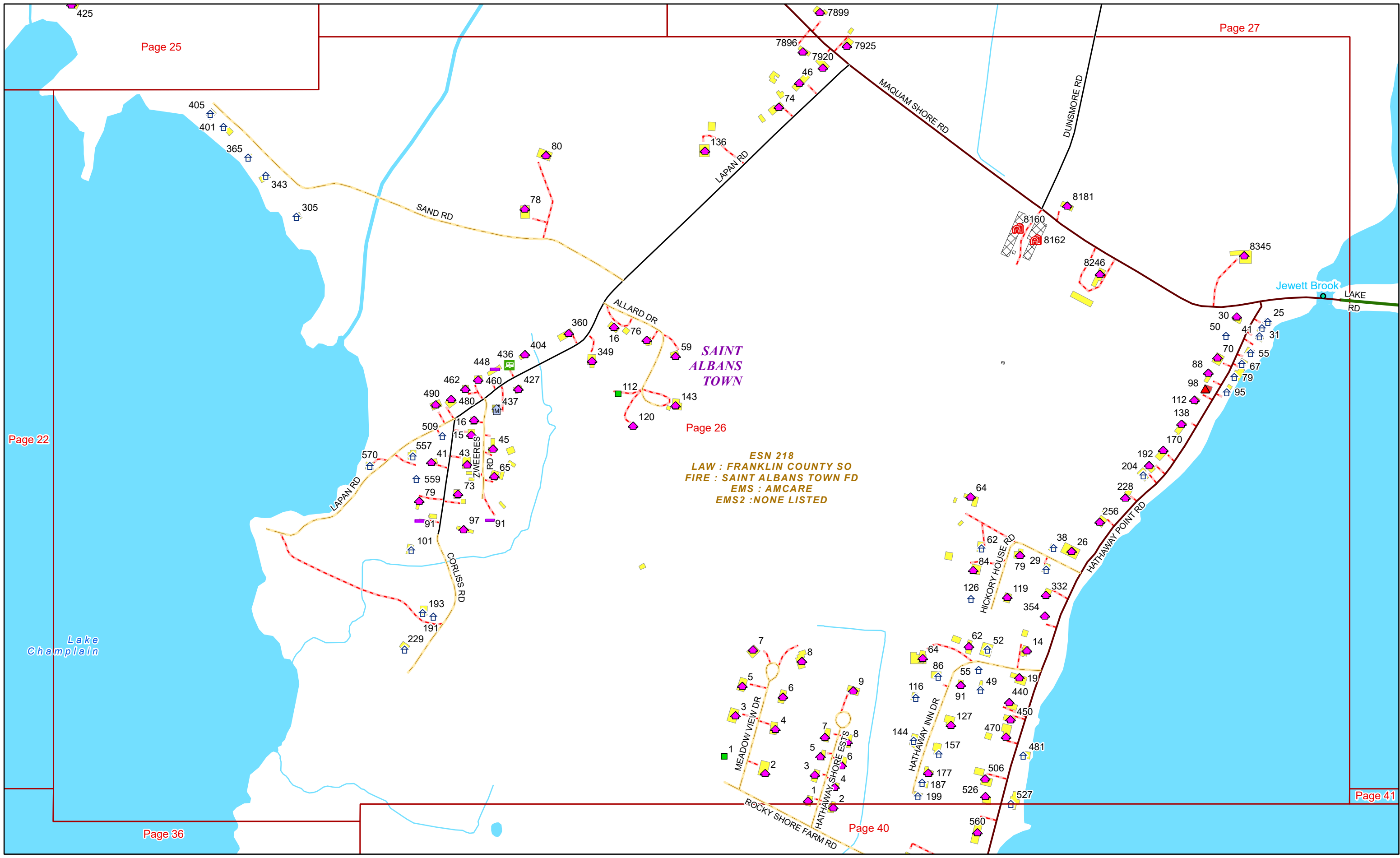
1 inch equals 167 feet

5/24/2024

**SAINT ALBANS TOWN**


**Page: 25**





**SAINT  
ALBANS  
TOWN**

**ESN 218  
LAW : FRANKLIN COUNTY SO  
FIRE : SAINT ALBANS TOWN FD  
EMS : AMCARE  
EMS2 : NONE LISTED**

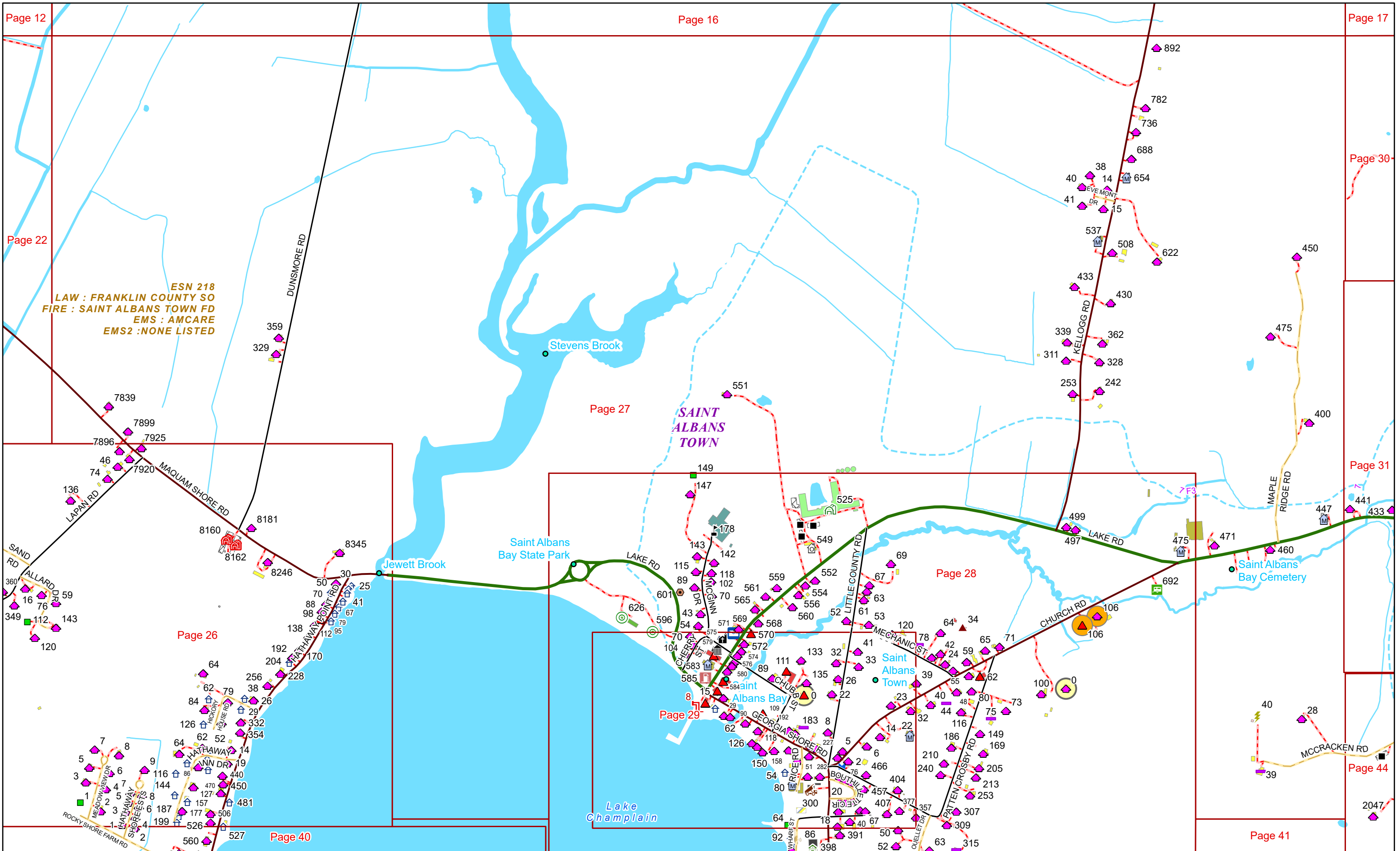


**5/24/2024**

**SAINT ALBANS TOWN**

**Page: 26**

ESN 218  
LAW : FRANKLIN COUNTY SO  
FIRE : SAINT ALBANS TOWN FD  
EMS : AMCARE  
EMS2 : NONE LISTED

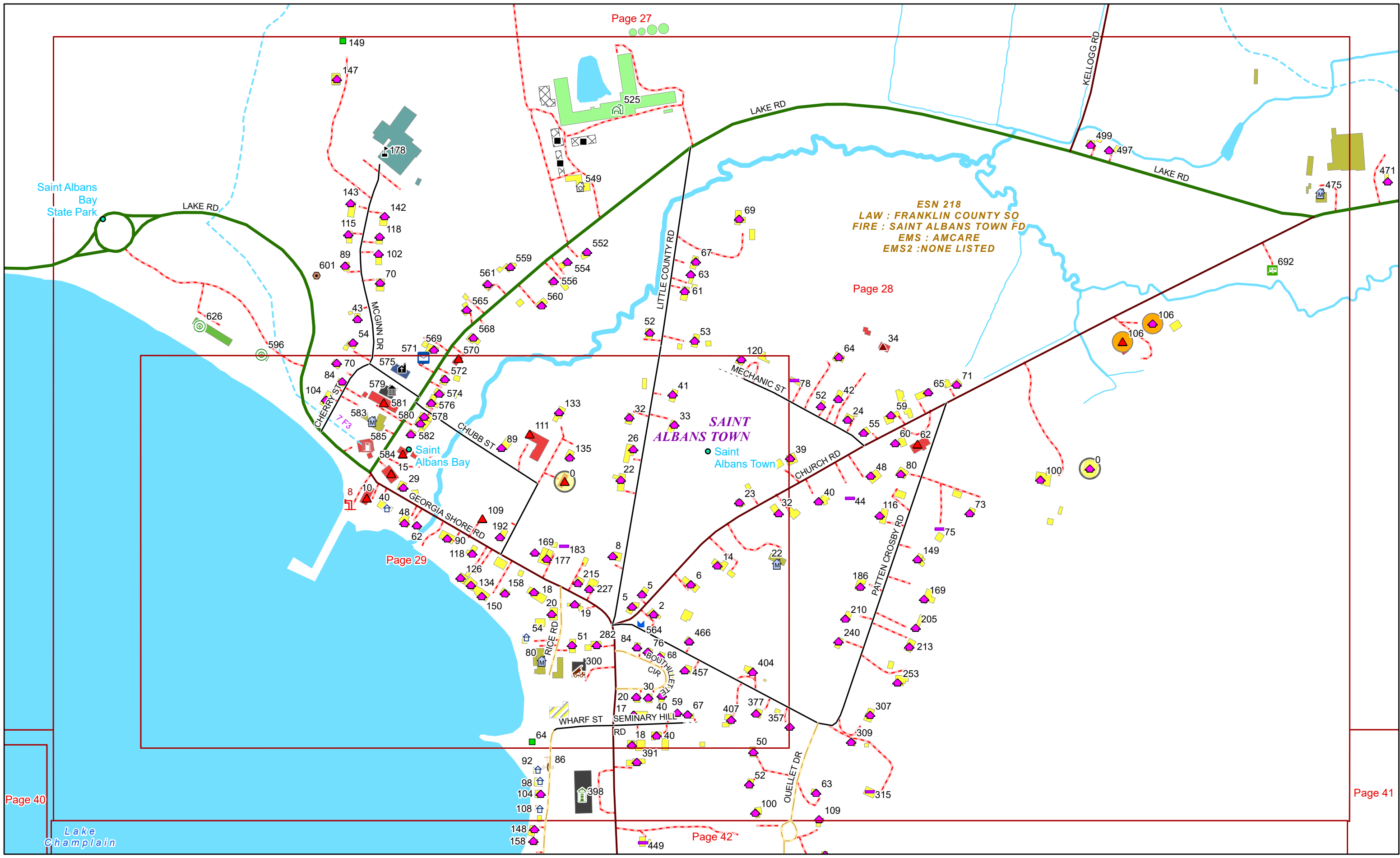


0 0.15 0.3 0.6 Miles 1 inch equals 833 feet

5/24/2024

**SAINT ALBANS TOWN**

**Page: 27**



ESN 218  
LAW : FRANKLIN COUNTY SO  
FIRE : SAINT ALBANS TOWN FD  
EMS : AMCARE  
EMS2 : NONE LISTED

**SAINT ALBANS TOWN**  
Saint Albans Town

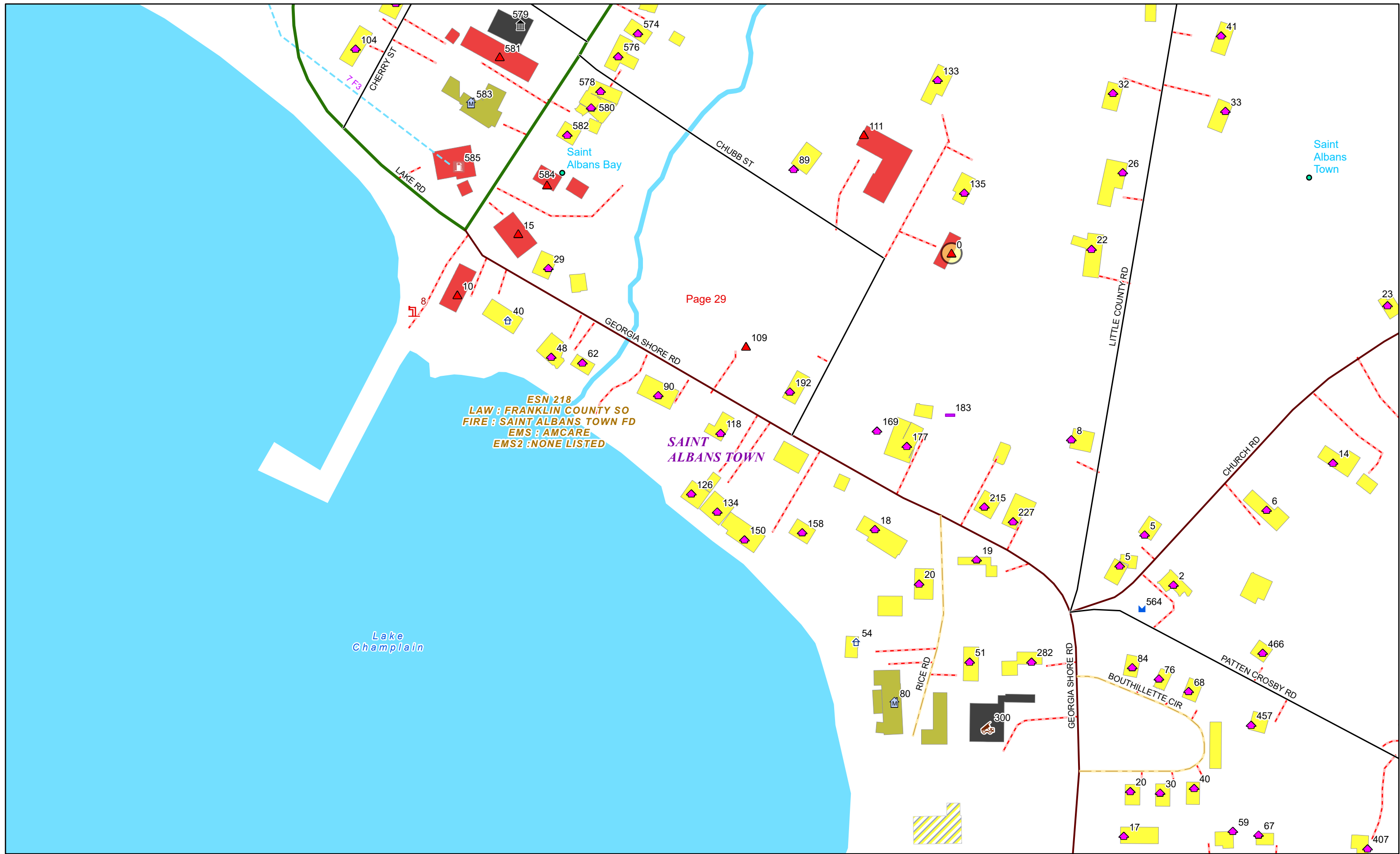


0 0.07 0.15 0.3 Miles 1 inch equals 417 feet

5/24/2024

**SAINT ALBANS TOWN**

**Page: 28**



Page 29

ESN 218  
LAW : FRANKLIN COUNTY SO  
FIRE : SAINT ALBANS TOWN FD  
EMS : AMCARE  
EMS2 : NONE LISTED

*SAINT ALBANS TOWN*



0 0.03 0.06 0.11 Miles

1 inch equals 167 feet

5/24/2024

**SAINT ALBANS TOWN**

**Page: 29**

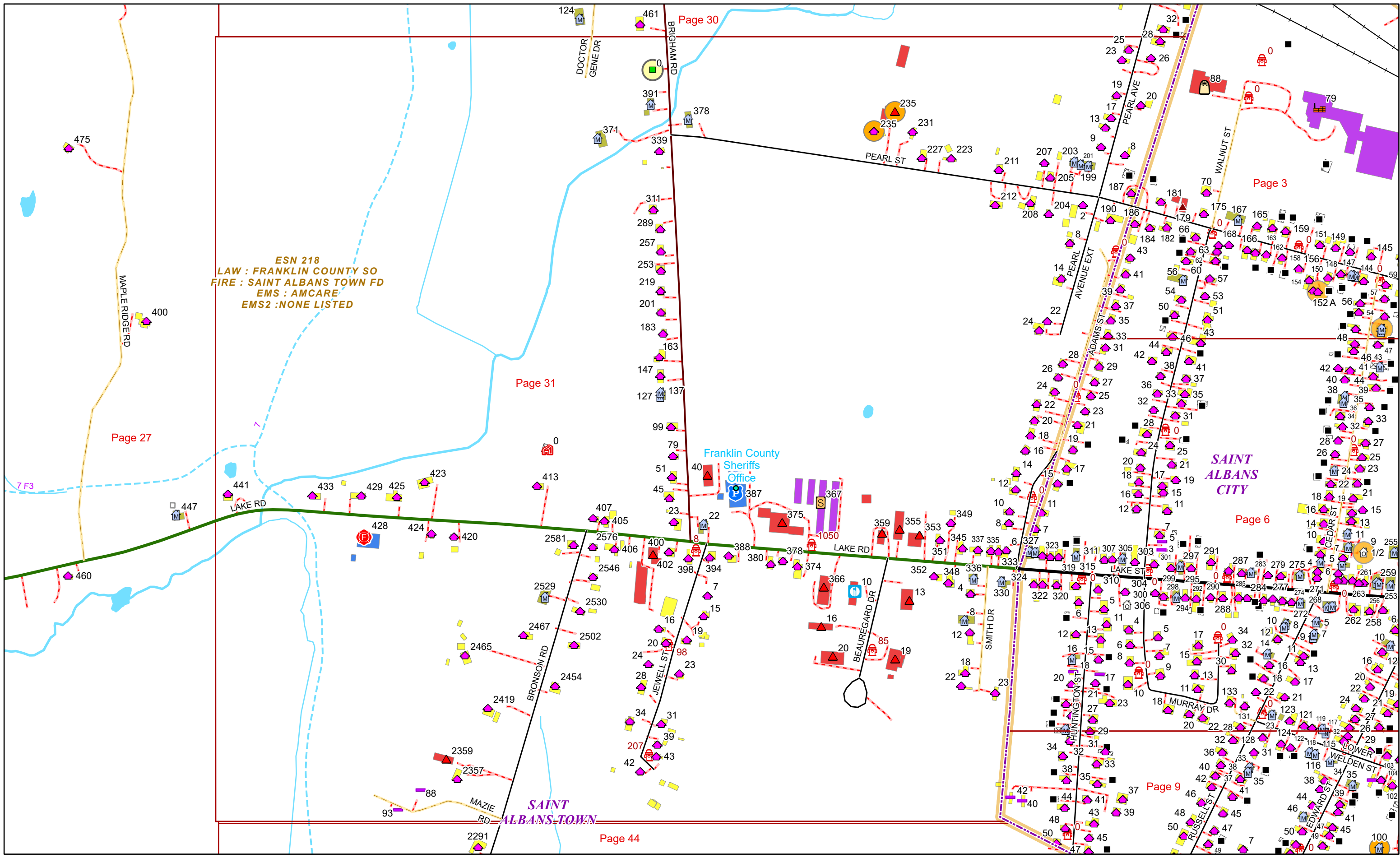


0 0.15 0.3 0.6 Miles 1 inch equals 833 feet

5/24/2024

**SAINT ALBANS TOWN**

**Page: 30**



ESN 218  
LAW : FRANKLIN COUNTY SO  
FIRE : SAINT ALBANS TOWN FD  
EMS : AMCARE  
EMS2 : NONE LISTED

Franklin County  
Sheriffs  
Office

SAINT  
ALBANS  
CITY

SAINT  
ALBANS TOWN


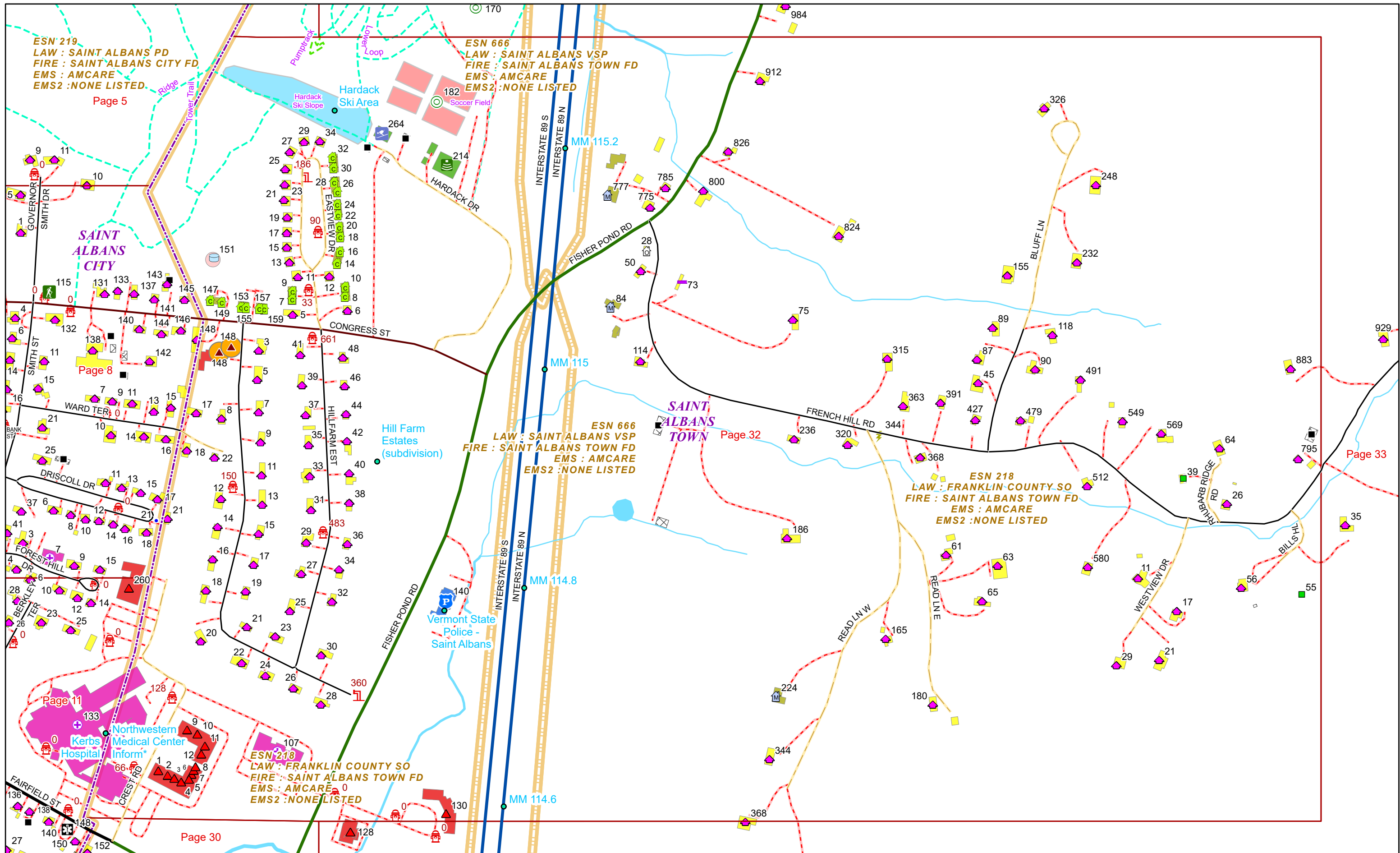


0 0.07 0.15 0.3 Miles 1 inch equals 417 feet

5/24/2024

**SAINT ALBANS TOWN**


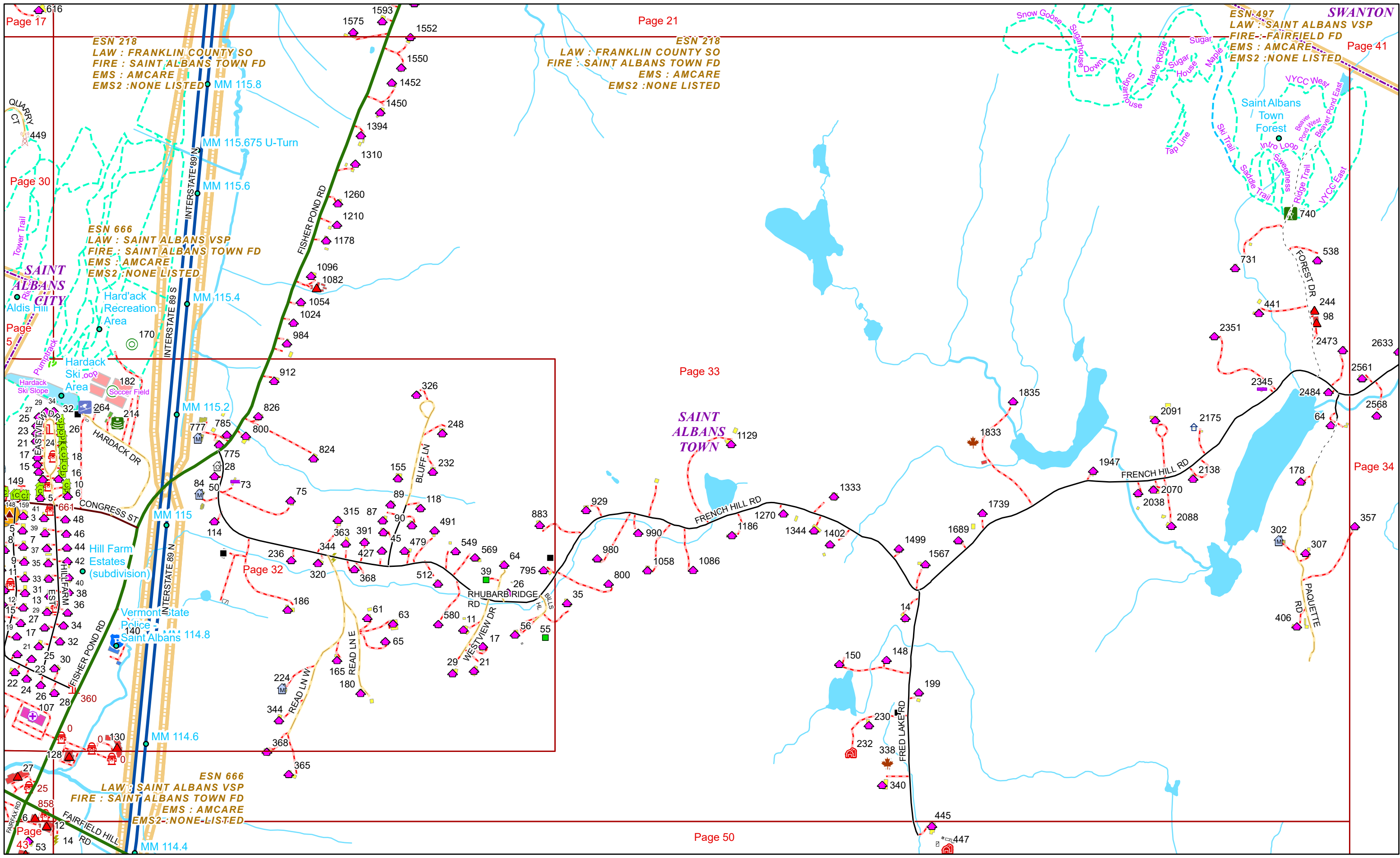
**Page: 31**



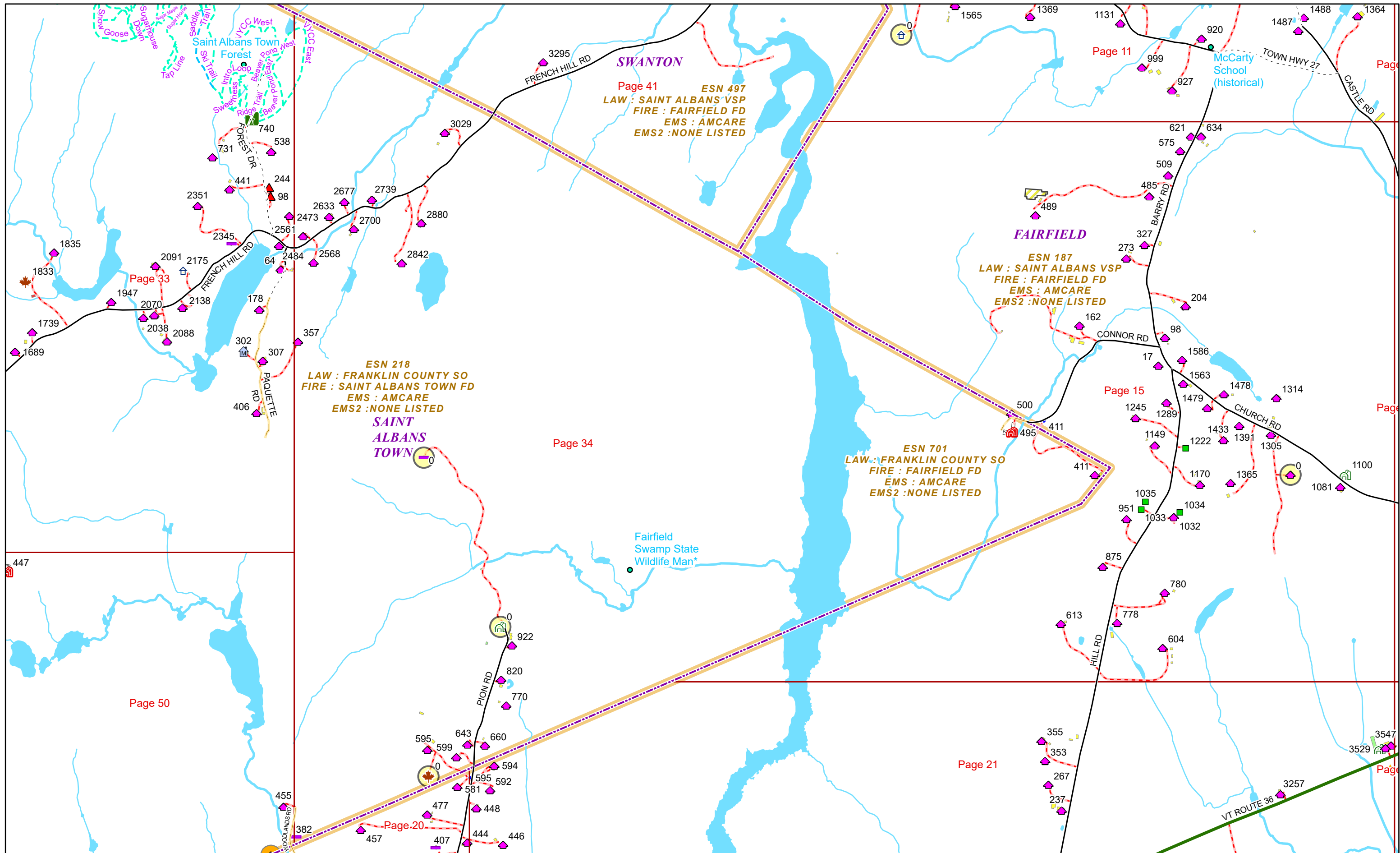
5/24/2024

**SAINT ALBANS TOWN**

**Page: 32**





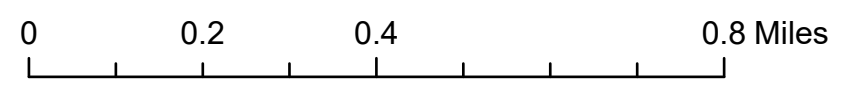


Page 41  
**ESN 497**  
**LAW : SAINT ALBANS VSP**  
**FIRE : FAIRFIELD FD**  
**EMS : AMCARE**  
**EMS2 : NONE LISTED**

**ESN 218**  
**LAW : FRANKLIN COUNTY SO**  
**FIRE : SAINT ALBANS TOWN FD**  
**EMS : AMCARE**  
**EMS2 : NONE LISTED**

**ESN 701**  
**LAW : FRANKLIN COUNTY SO**  
**FIRE : FAIRFIELD FD**  
**EMS : AMCARE**  
**EMS2 : NONE LISTED**

**ESN 187**  
**LAW : SAINT ALBANS VSP**  
**FIRE : FAIRFIELD FD**  
**EMS : AMCARE**  
**EMS2 : NONE LISTED**



1 inch equals 1,167 feet

5/24/2024



Page 22

Page 51

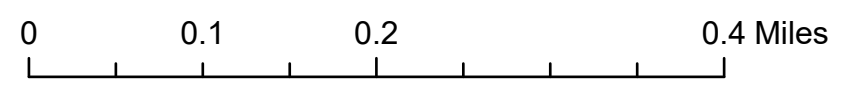
ESN 218  
LAW : FRANKLIN COUNTY SO  
FIRE : SAINT ALBANS TOWN FD  
EMS : AMCARE  
EMS2 : NONE LISTED

Page 35



Page 36

Page 37

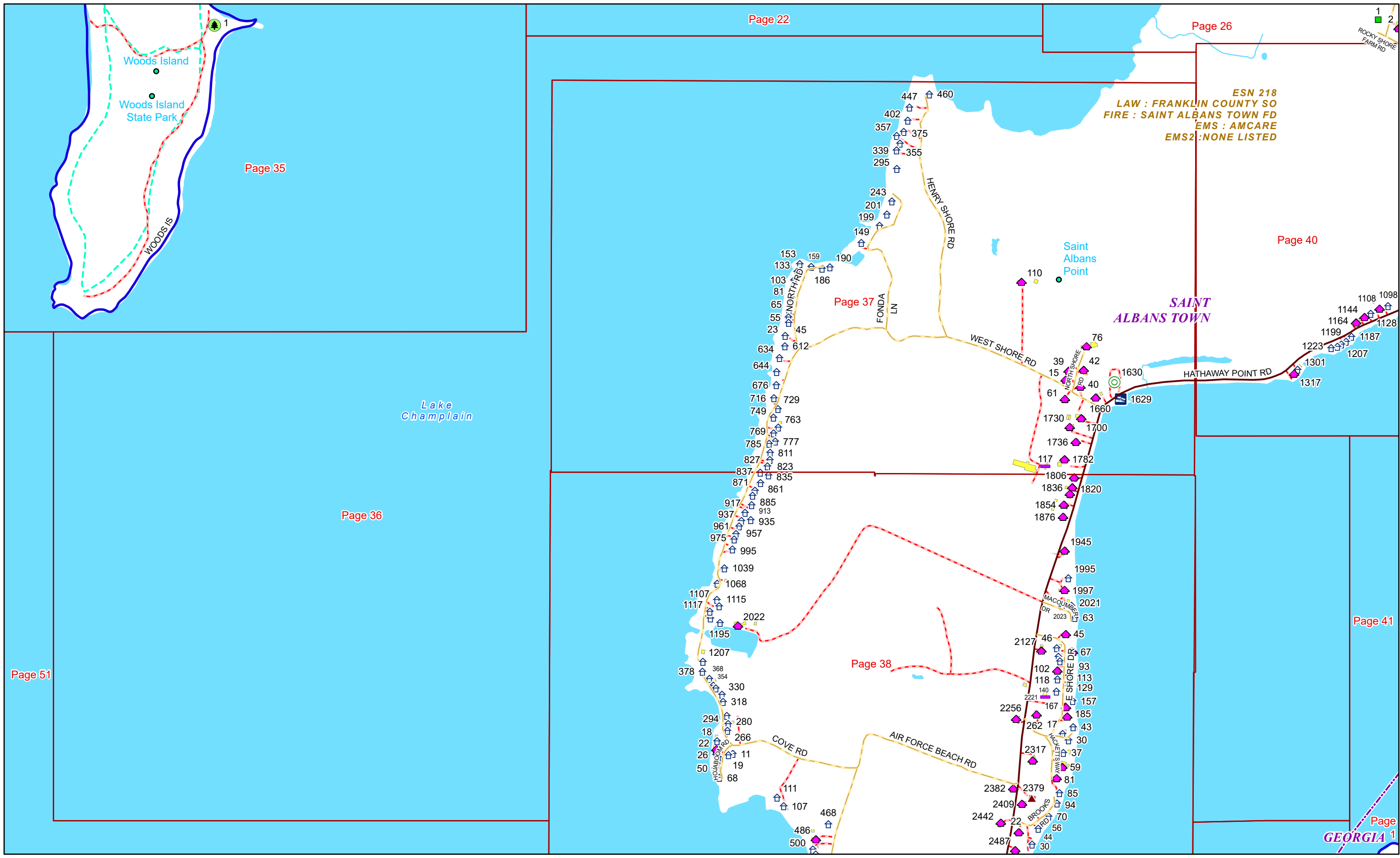


1 inch equals 583 feet

5/24/2024

**SAINT ALBANS TOWN**

**Page: 35**



ESN 218  
LAW : FRANKLIN COUNTY SO  
FIRE : SAINT ALBANS TOWN FD  
EMS : AMCARE  
EMS2 : NONE LISTED

SAINT  
ALBANS TOWN

HATHAWAY POINT RD

Saint  
Albans  
Point

Lake  
Champlain

Woods Island  
Woods Island  
State Park

Page 35

Page 22

Page 26

Page 40

Page 37

Page 36

Page 38

Page 41

Page 51

Page  
GEORGIA 1



0 0.15 0.3 0.6 Miles 1 inch equals 833 feet

5/24/2024

SAINT ALBANS TOWN

Page: 36

Lake Champlain

SAINT ALBANS TOWN

Page 37

Page 38

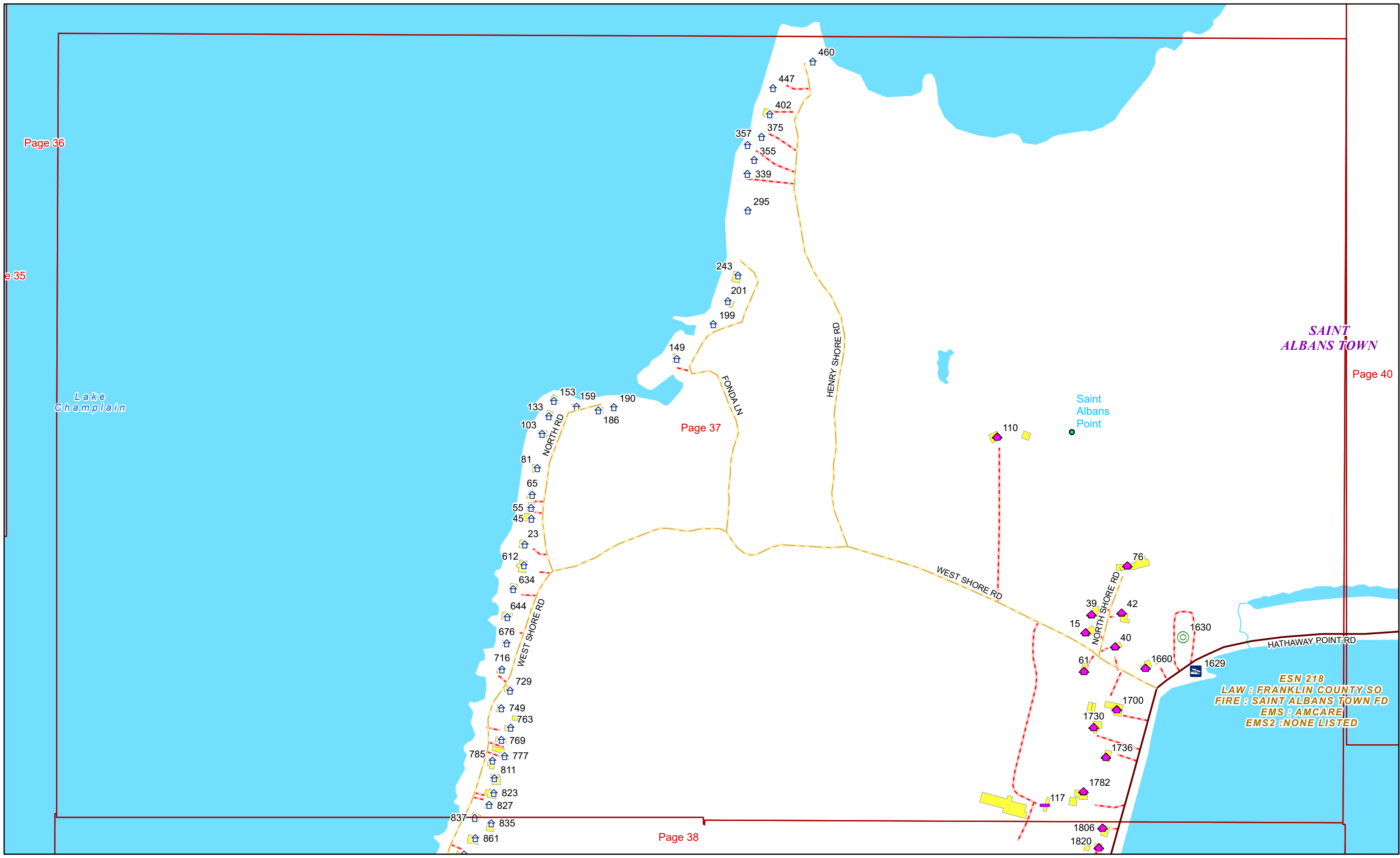
ESN 218  
LAW : FRANKLIN COUNTY SO  
FIRE : SAINT ALBANS TOWN FD  
EMS : AMCARE  
EMS2 : NONE LISTED

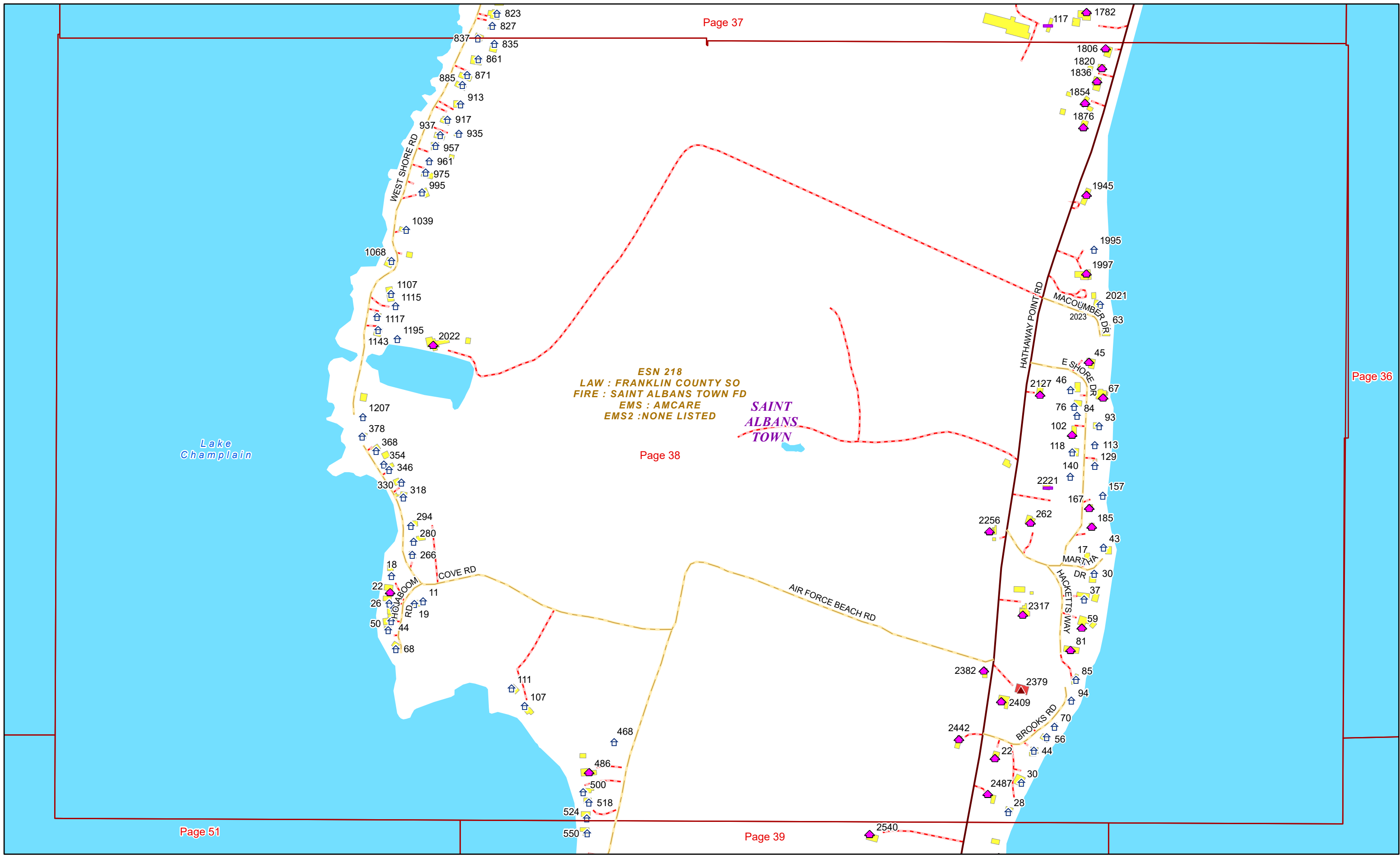


0 0.07 0.15 0.3 Miles 1 inch equals 417 feet

5/24/2024

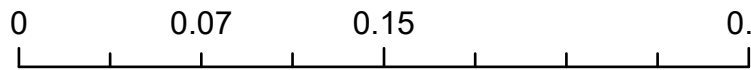
SAINT ALBANS TOWN





**SAINT ALBANS TOWN**

ESN 218  
 LAW : FRANKLIN COUNTY SO  
 FIRE : SAINT ALBANS TOWN FD  
 EMS : AMCARE  
 EMS2 : NONE LISTED



1 inch equals 417 feet

5/24/2024

**SAINT ALBANS TOWN**




ESN 218  
 LAW : FRANKLIN COUNTY SO  
 FIRE : SAINT ALBANS TOWN FD  
 EMS : AMCARE  
 EMS2 : NONE LISTED

Page 39

SAINT  
 ALBANS  
 TOWN

Lake Champlain



1 inch equals 167 feet

5/24/2024

**SAINT ALBANS TOWN**

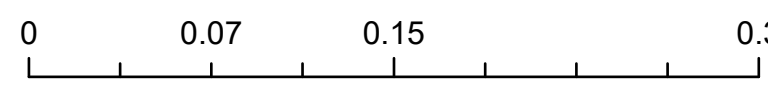
**Page: 39**

SAINT ALBANS TOWN

Lake Champlain

ESN 218  
LAW : FRANKLIN COUNTY SO  
FIRE : SAINT ALBANS TOWN FD  
EMS : AMCARE  
EMS2 : NONE LISTED

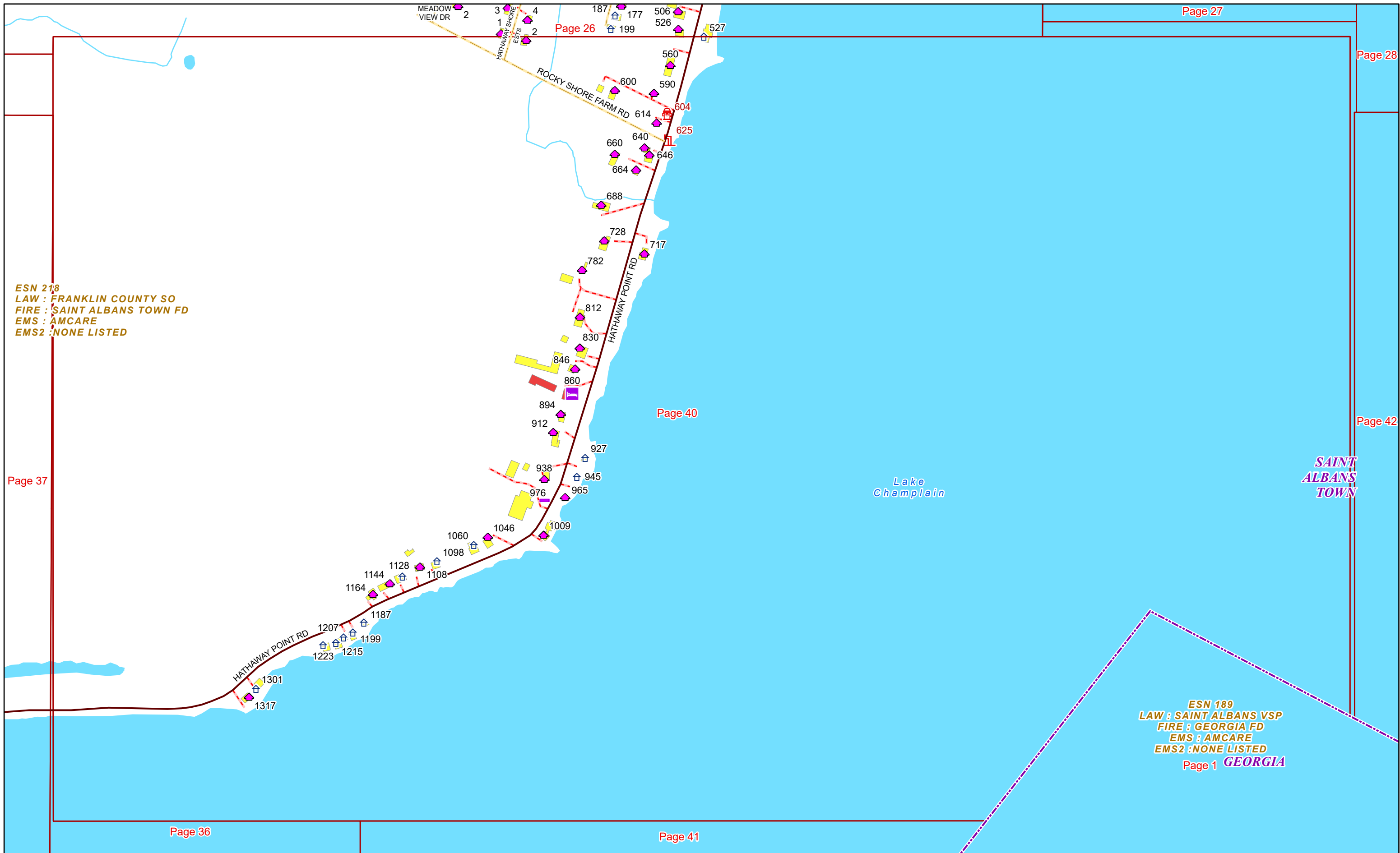
ESN 189  
LAW : SAINT ALBANS VSP  
FIRE : GEORGIA FD  
EMS : AMCARE  
EMS2 : NONE LISTED  
Page 1 GEORGIA

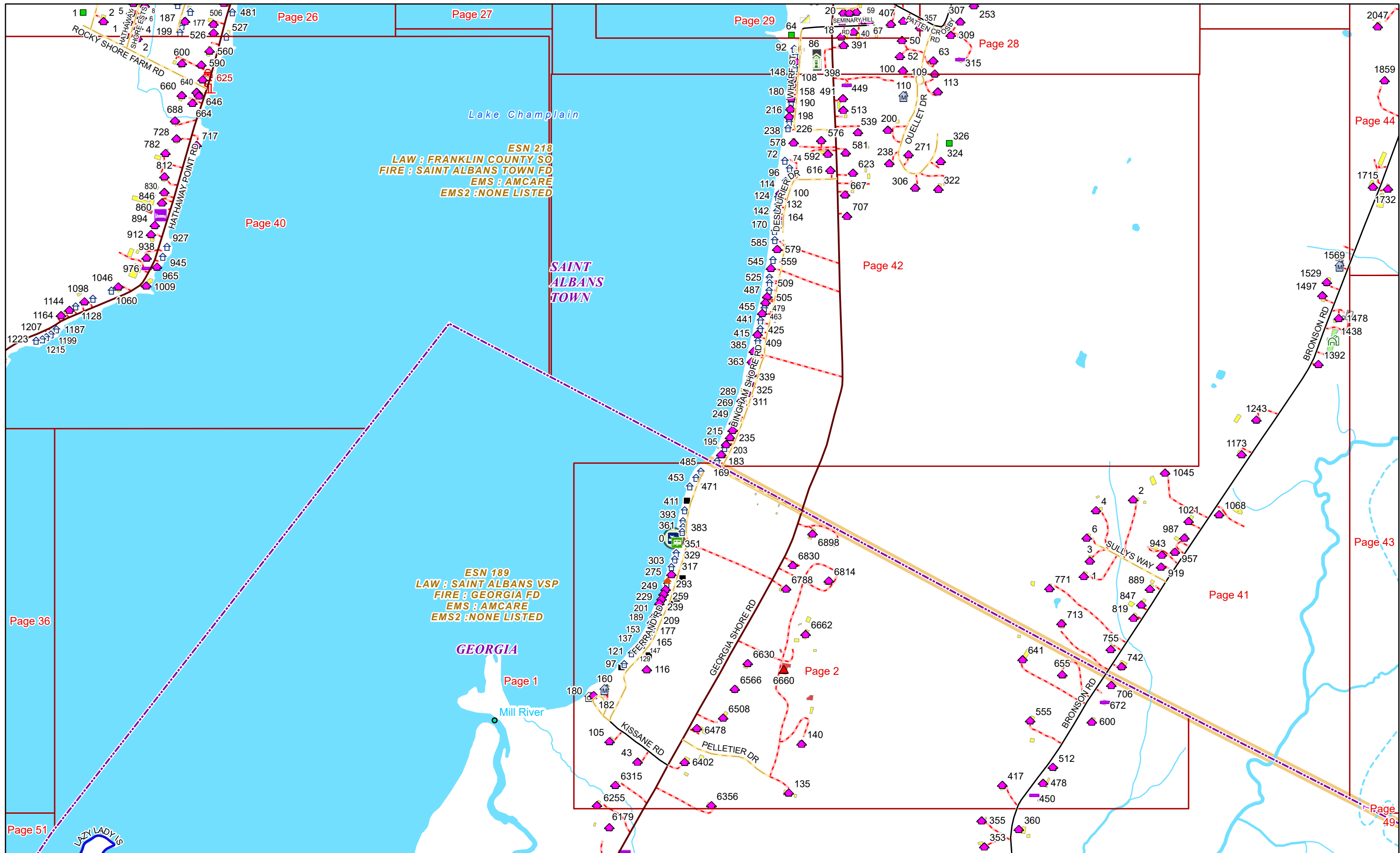


1 inch equals 417 feet

5/24/2024

SAINT ALBANS TOWN





ESN 218  
LAW : FRANKLIN COUNTY SO  
FIRE : SAINT ALBANS TOWN FD  
EMS : AMCARE  
EMS2 : NONE LISTED

ESN 189  
LAW : SAINT ALBANS VSP  
FIRE : GEORGIA FD  
EMS : AMCARE  
EMS2 : NONE LISTED

GEORGIA

SAINT ALBANS TOWN



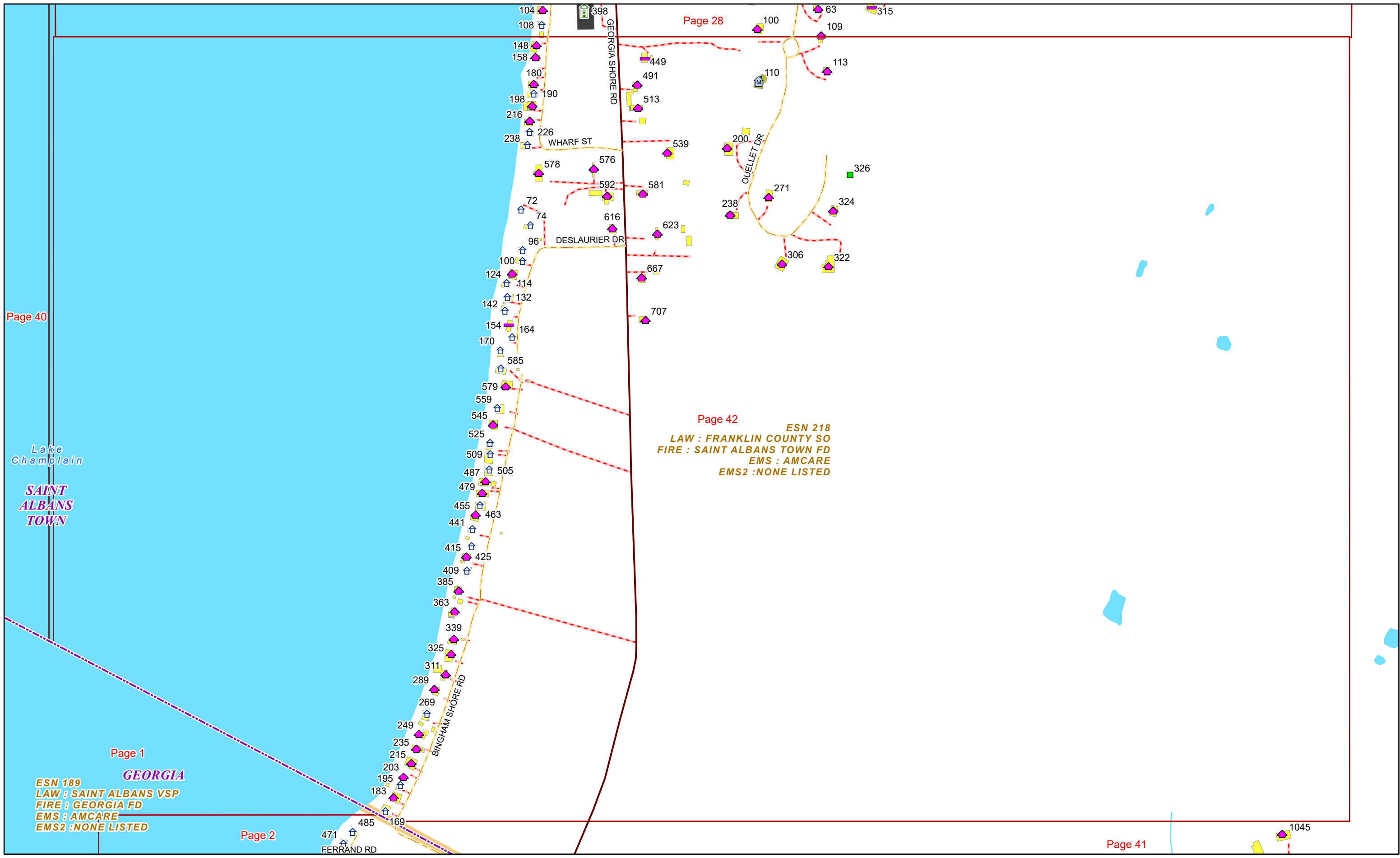
0 0.15 0.3 0.6 Miles 1 inch equals 833 feet

5/24/2024

SAINT ALBANS TOWN

Page: 41





Page 40

Page 28

Page 41

Page 2

Lake Champlain  
SAINT ALBANS TOWN

Page 42  
ESN 218  
LAW : FRANKLIN COUNTY SO  
FIRE : SAINT ALBANS TOWN FD  
EMS : AMCARE  
EMS2 : NONE LISTED

Page 1  
GEORGIA  
ESN 189  
LAW : SAINT ALBANS VSP  
FIRE : GEORGIA FD  
EMS : AMCARE  
EMS2 : NONE LISTED

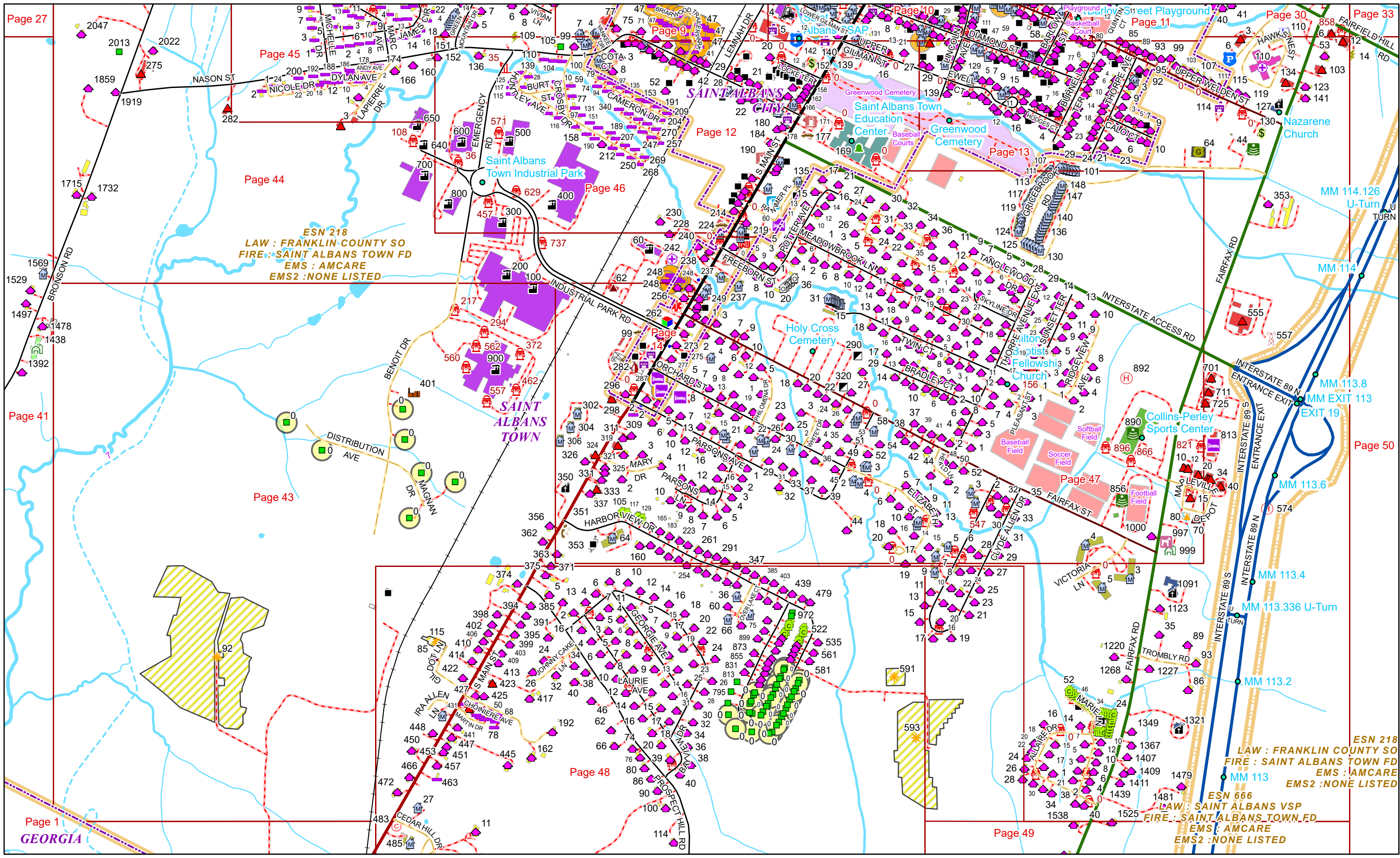


0 0.07 0.15 0.3 Miles 1 inch equals 417 feet

5/24/2024

**SAINT ALBANS TOWN**

**Page: 42**



ESN 218  
LAW : FRANKLIN COUNTY SO  
FIRE : SAINT ALBANS TOWN FD  
EMS : AMCARE  
EMS2 : NONE LISTED

ESN 218  
LAW : FRANKLIN COUNTY SO  
FIRE : SAINT ALBANS TOWN FD  
EMS : AMCARE  
EMS2 : NONE LISTED

ESN 666  
LAW : SAINT ALBANS VSP  
FIRE : SAINT ALBANS TOWN FD  
EMS : AMCARE  
EMS2 : NONE LISTED

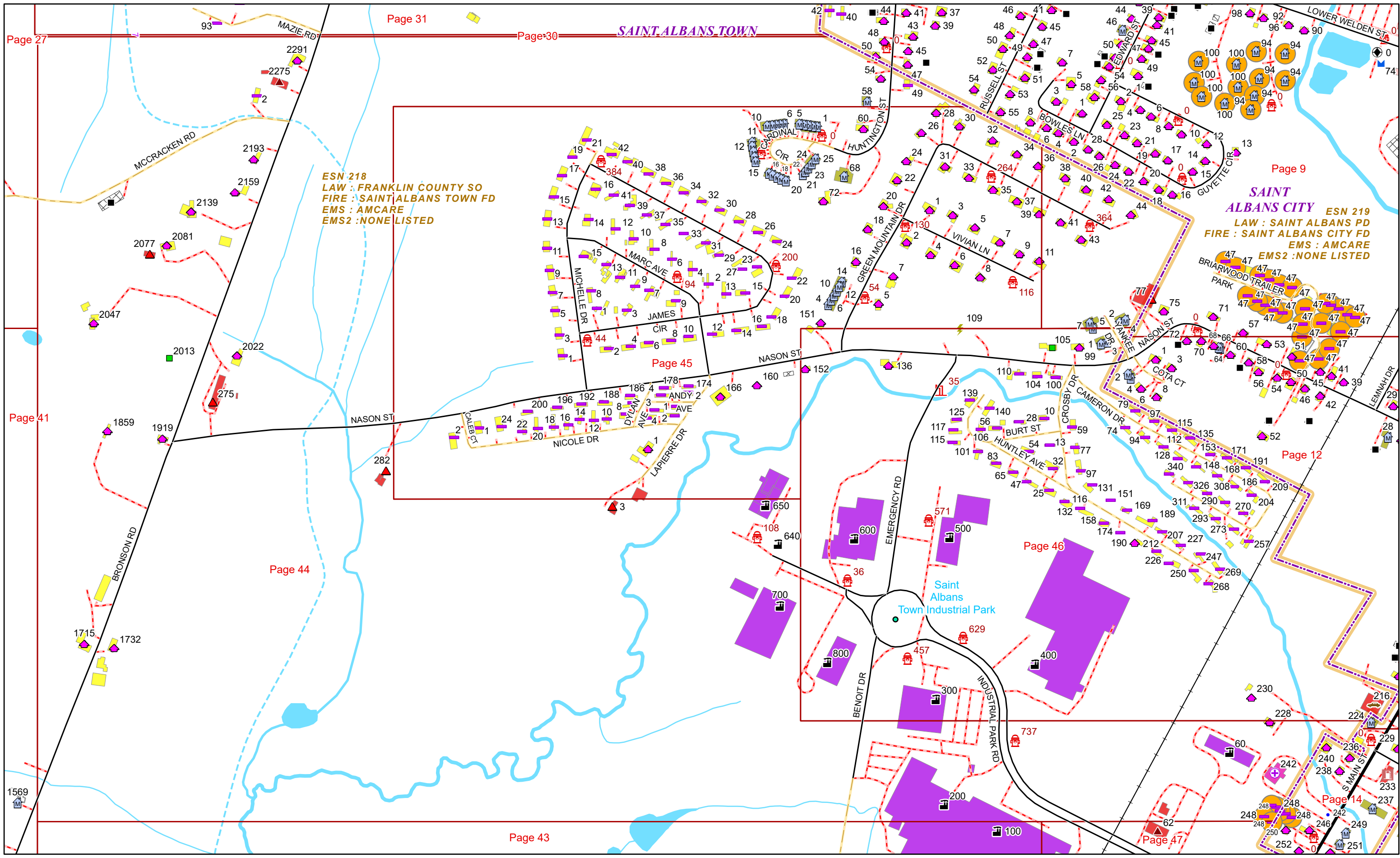


0 0.15 0.3 0.6 Miles 1 inch equals 833 feet

5/24/2024

**SAINT ALBANS TOWN**

**Page: 43**



ESN 218  
LAW : FRANKLIN COUNTY SO  
FIRE : SAINT ALBANS TOWN FD  
EMS : AMCARE  
EMS2 : NONE LISTED

ESN 219  
LAW : SAINT ALBANS PD  
FIRE : SAINT ALBANS CITY FD  
EMS : AMCARE  
EMS2 : NONE LISTED

Saint  
Albans  
Town Industrial Park

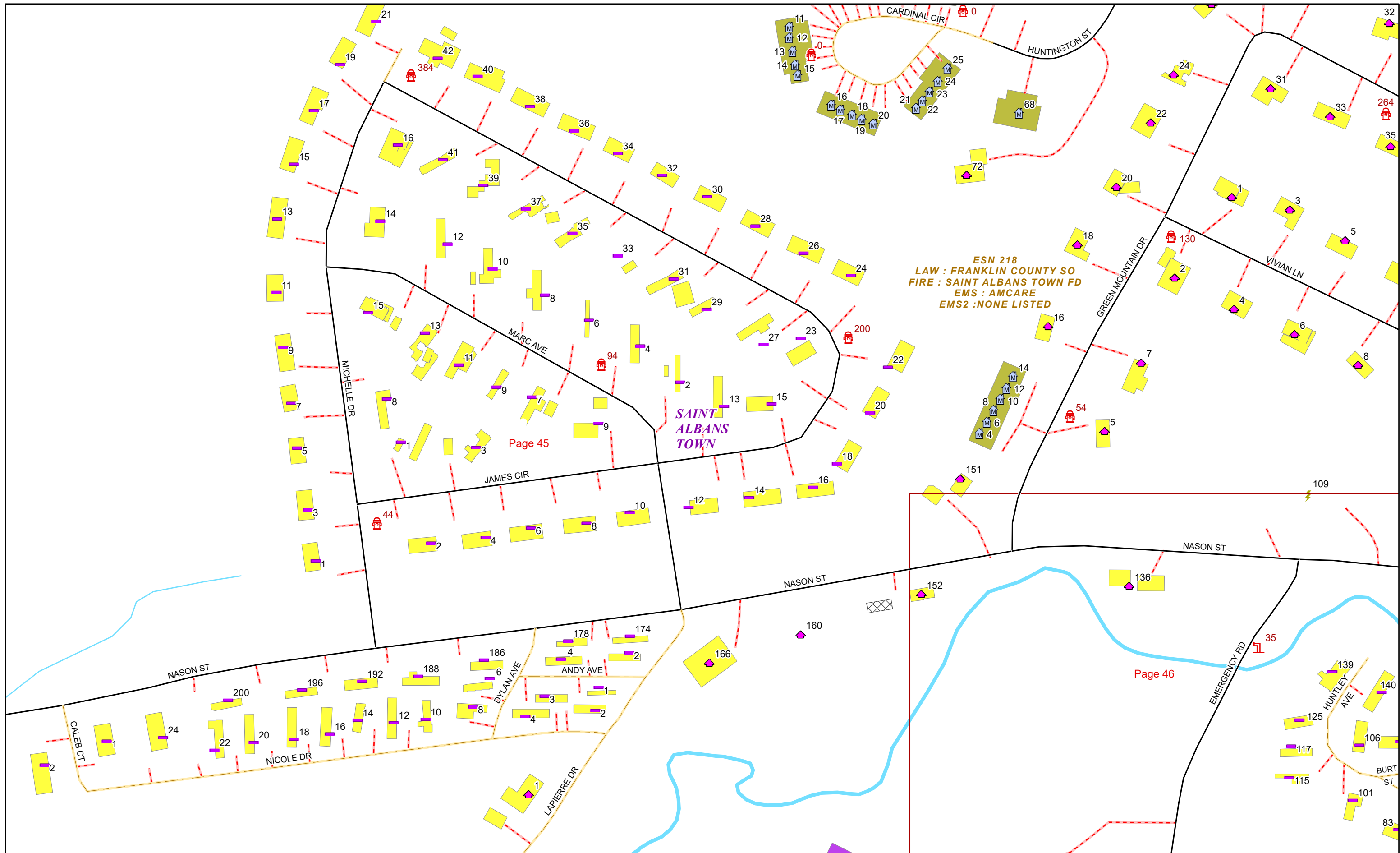


0 0.07 0.15 0.3 Miles 1 inch equals 417 feet

5/24/2024

**SAINT ALBANS TOWN**

**Page: 44**



ESN 218  
 LAW : FRANKLIN COUNTY SO  
 FIRE : SAINT ALBANS TOWN FD  
 EMS : AMCARE  
 EMS2 : NONE LISTED

Page 45

SAINT ALBANS TOWN

Page 46



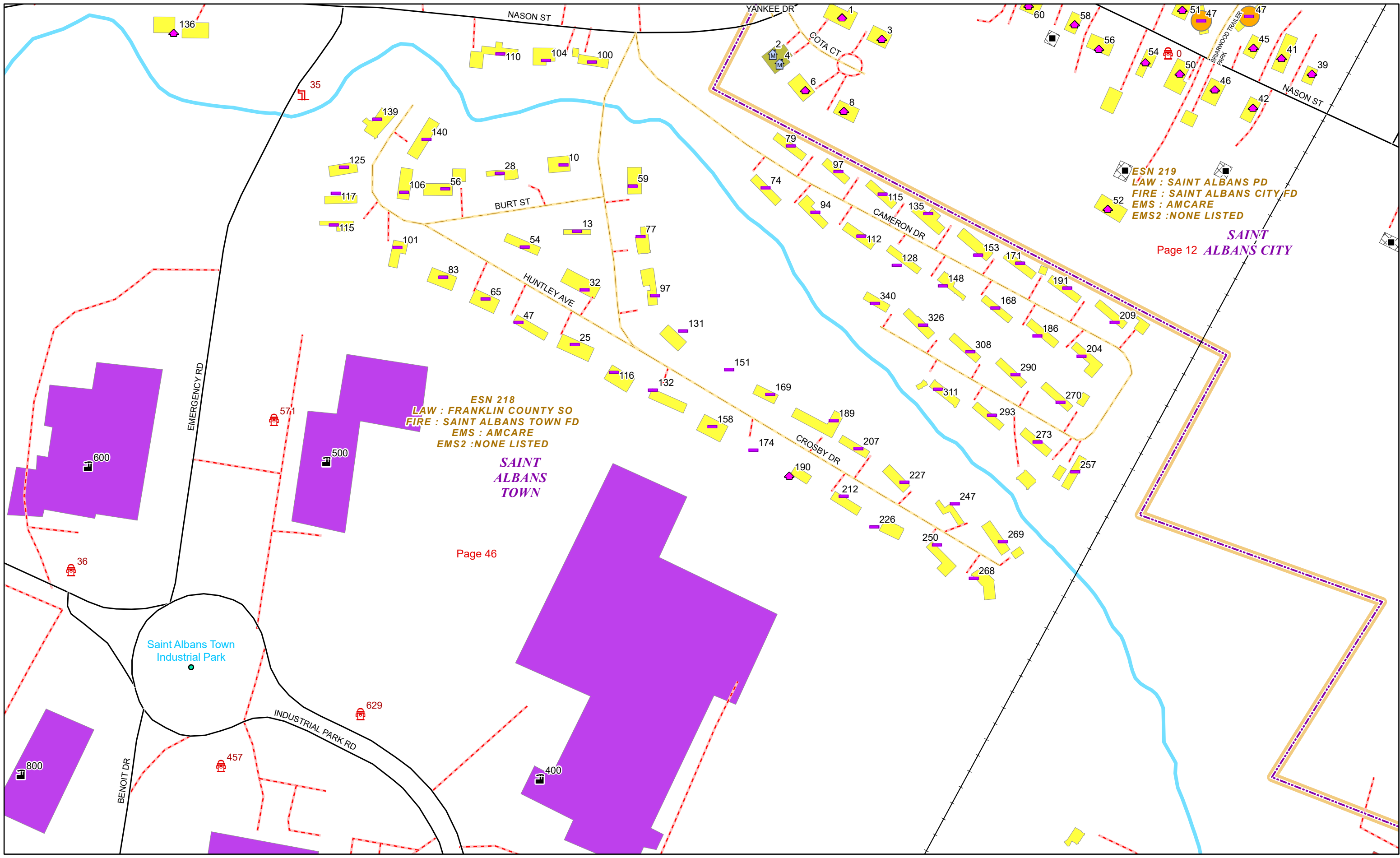
0 0.03 0.06 0.11 Miles

1 inch equals 167 feet

5/24/2024

**SAINT ALBANS TOWN**

**Page: 45**



ESN 218  
 LAW : FRANKLIN COUNTY SO  
 FIRE : SAINT ALBANS TOWN FD  
 EMS : AMCARE  
 EMS2 : NONE LISTED

**SAINT  
 ALBANS  
 TOWN**

Page 46

ESN 219  
 LAW : SAINT ALBANS PD  
 FIRE : SAINT ALBANS CITY/FD  
 EMS : AMCARE  
 EMS2 : NONE LISTED

**SAINT  
 ALBANS CITY**

Page 12



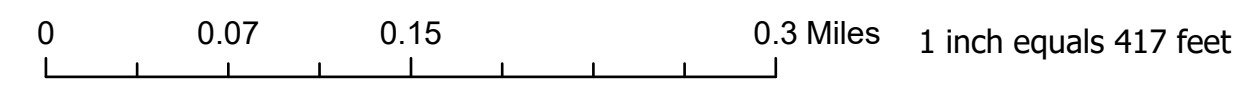
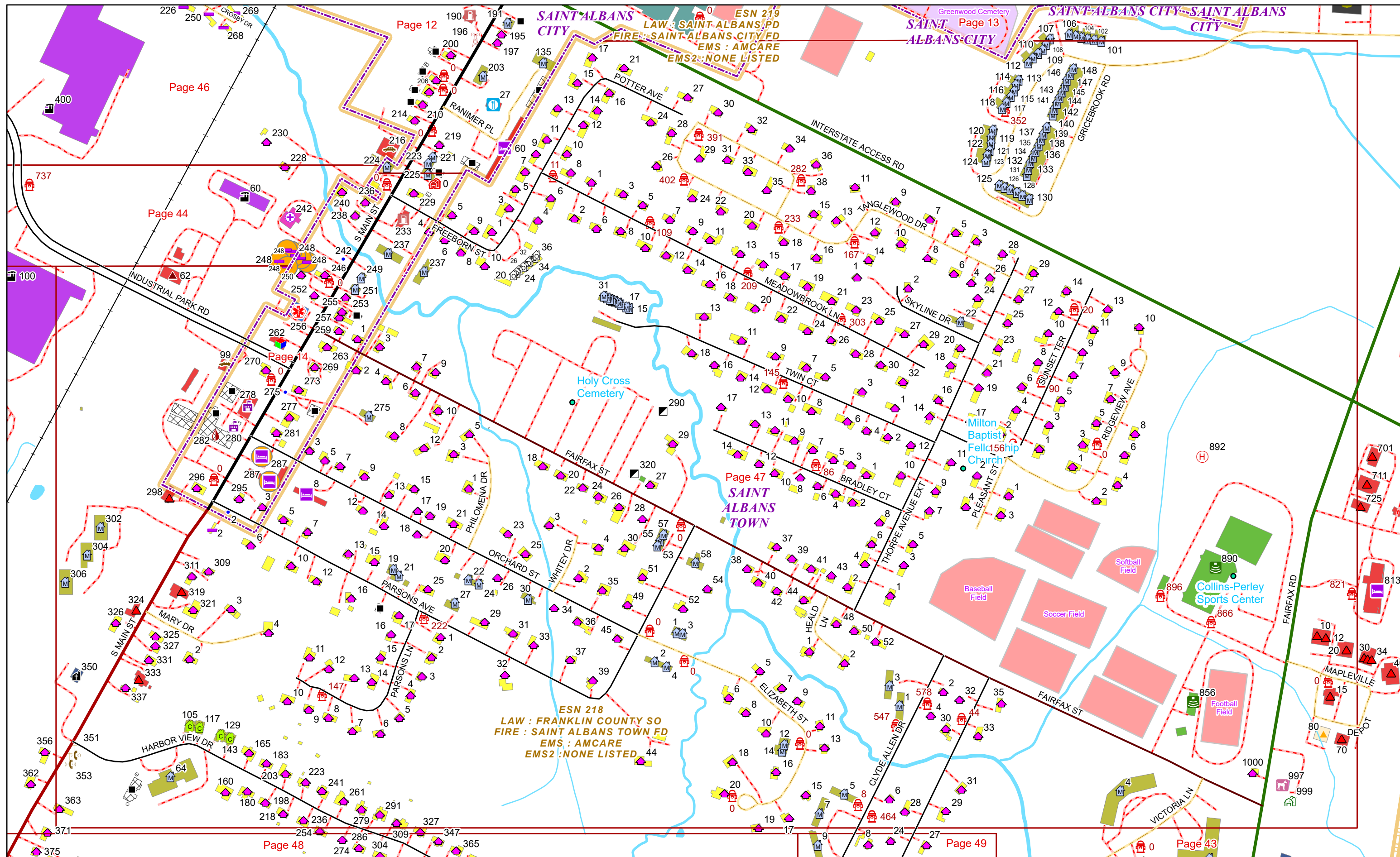
0 0.03 0.06 0.11 Miles

1 inch equals 167 feet

5/24/2024

**SAINT ALBANS TOWN**

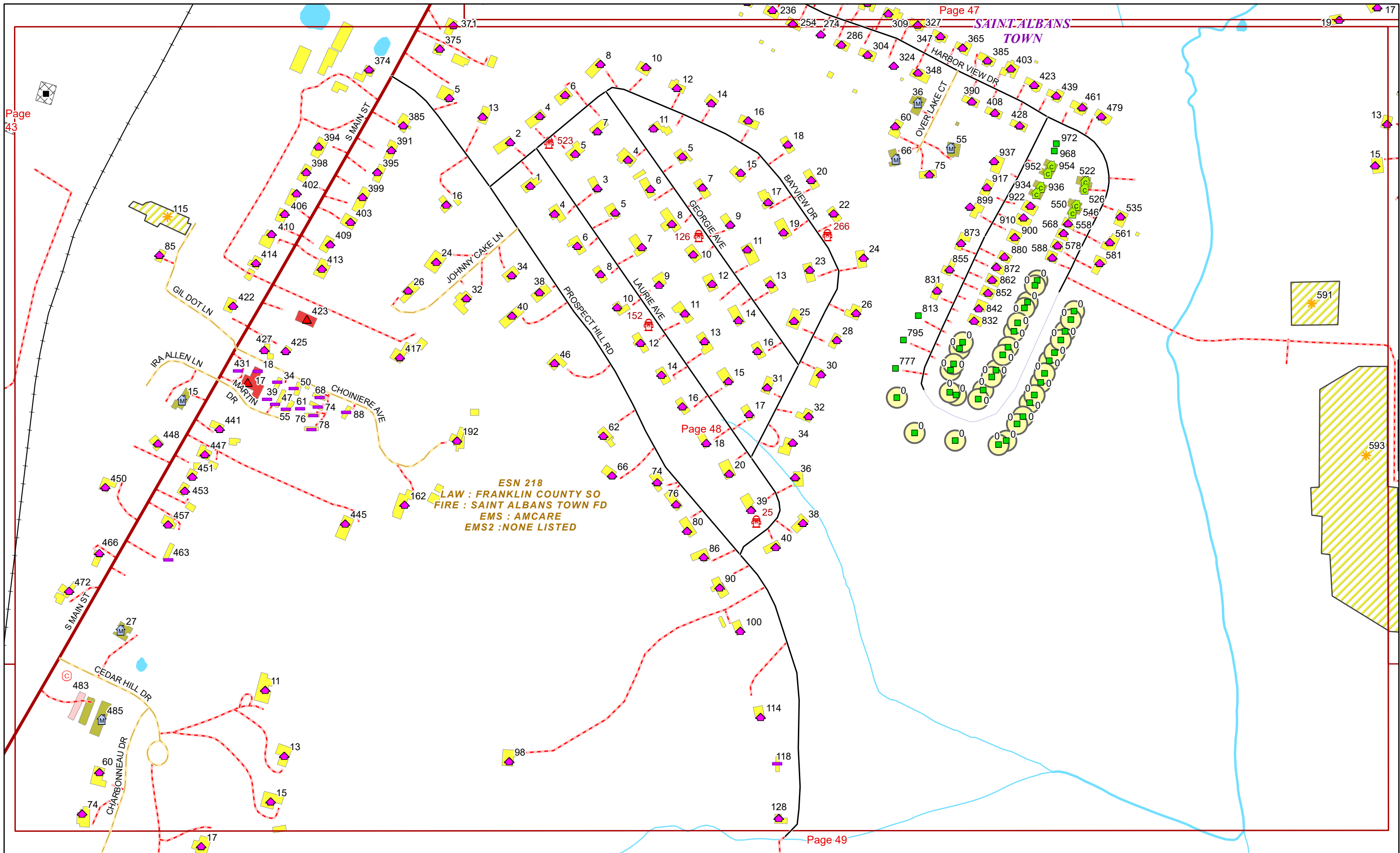
**Page: 46**



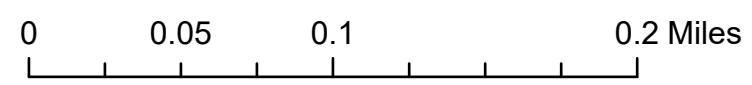
5/24/2024

**SAINT ALBANS TOWN**

**Page: 47**



ESN 218  
LAW : FRANKLIN COUNTY SO  
FIRE : SAINT ALBANS TOWN FD  
EMS : AMCARE  
EMS2 : NONE LISTED

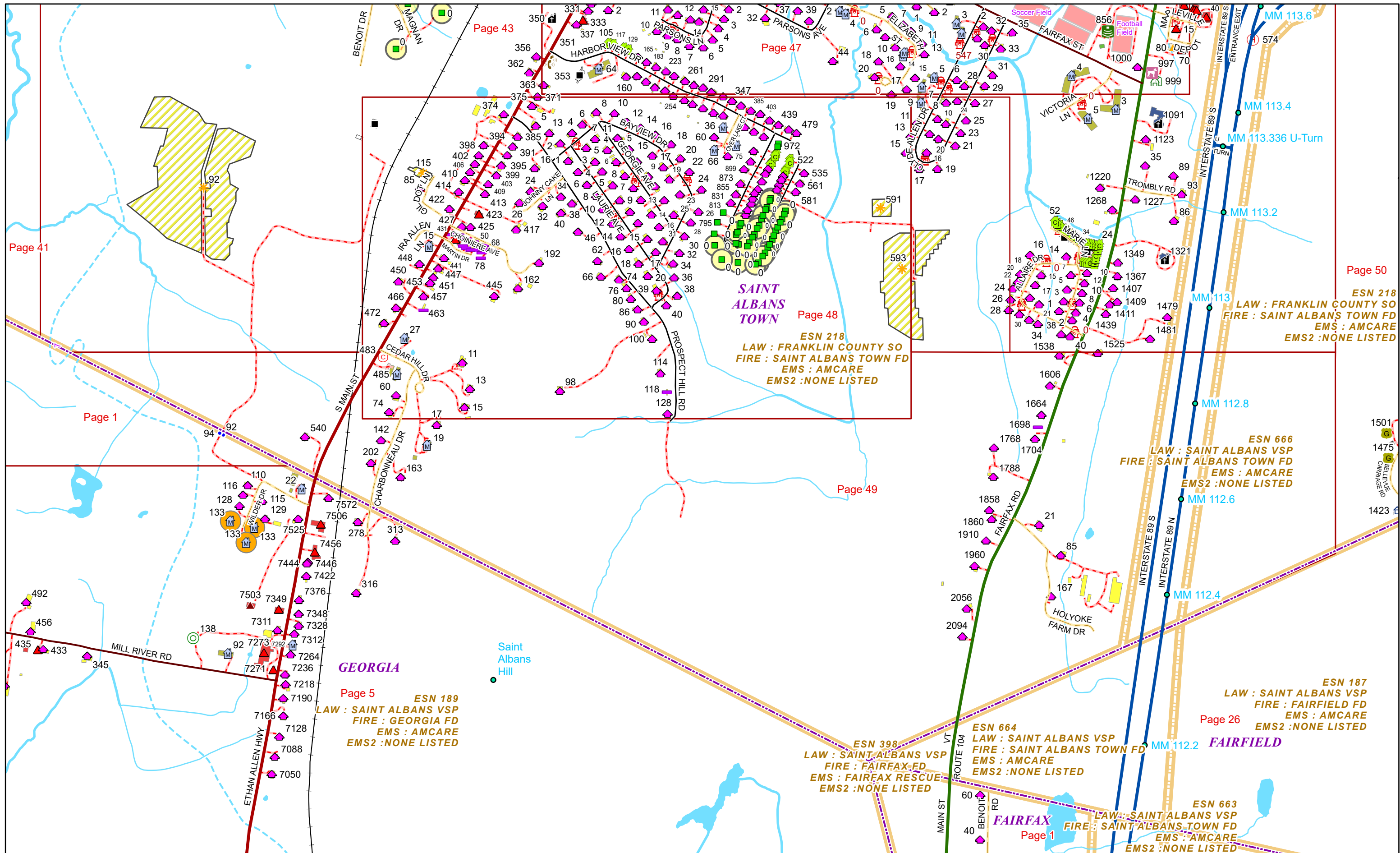


1 inch equals 333 feet

5/24/2024

**SAINT ALBANS TOWN**

**Page: 48**



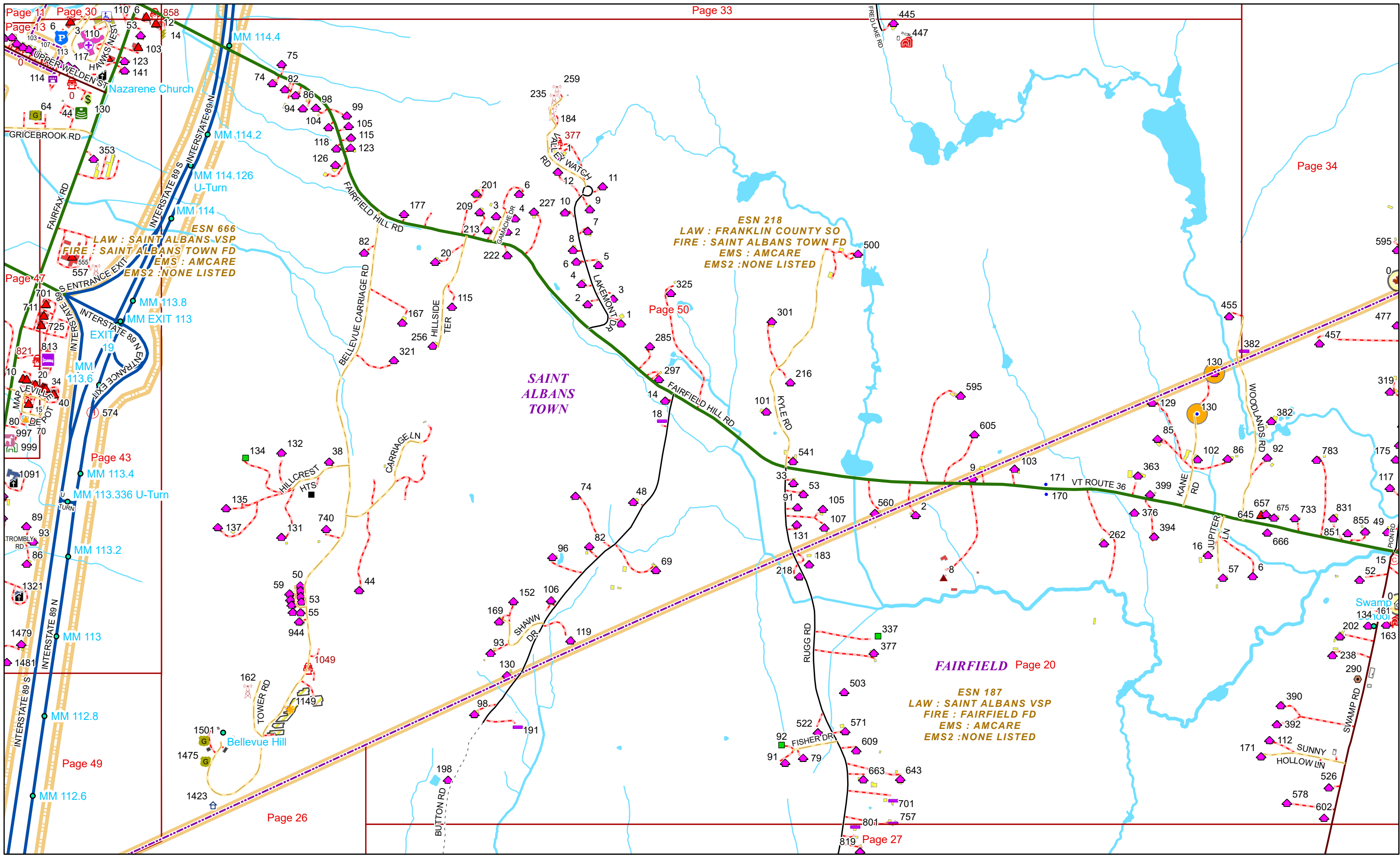
0 0.15 0.3 0.6 Miles 1 inch equals 833 feet

5/24/2024

**SAINT ALBANS TOWN**

**Page: 49**



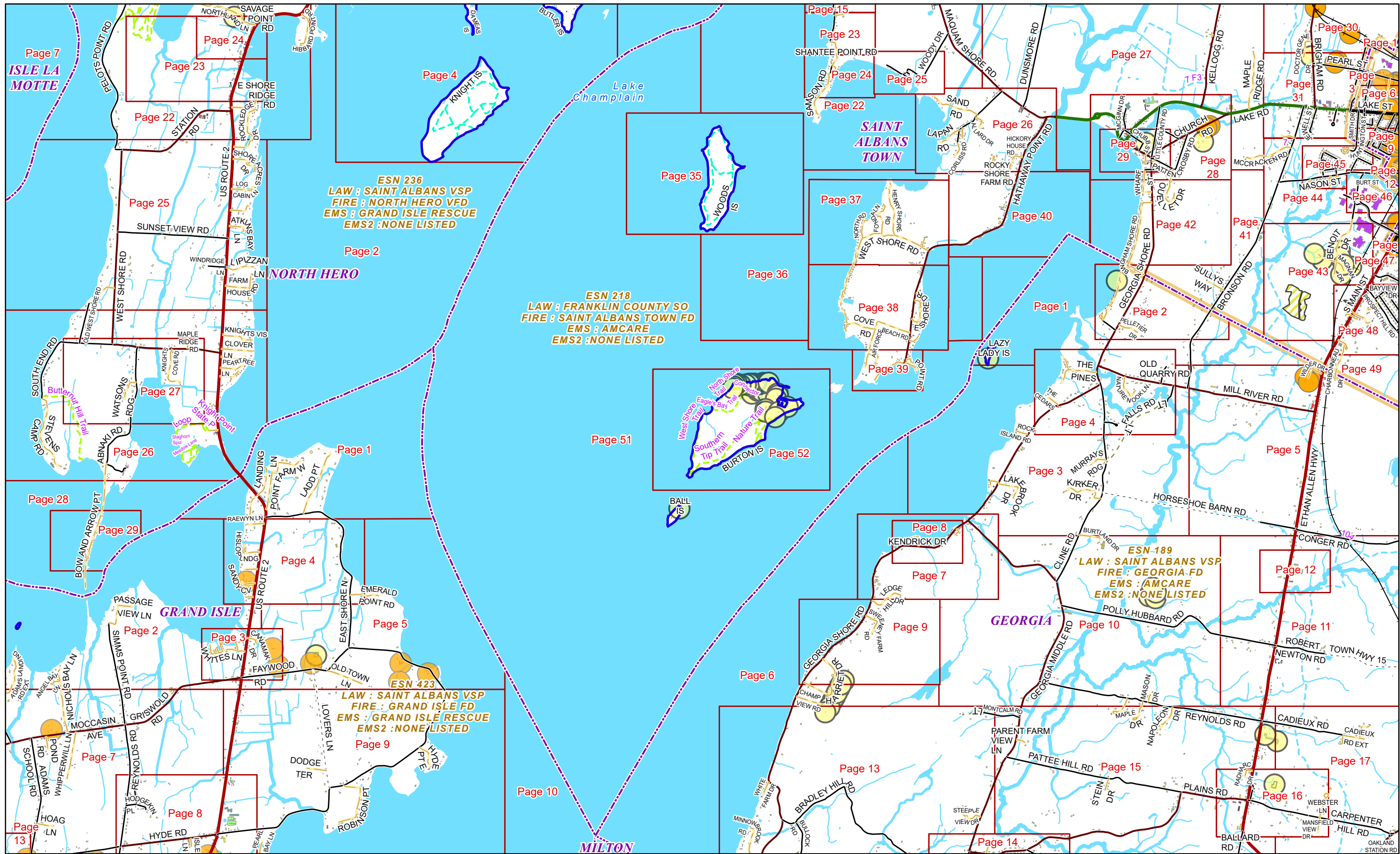


0 0.17 0.35 0.7 Miles

1 inch equals 1,000 feet 5/24/2024

**SAINT ALBANS TOWN**

**Page: 50**



**ESN 236**  
LAW : SAINT ALBANS VSP  
FIRE : NORTH HERO VFD  
EMS : GRAND ISLE RESCUE  
EMS2 : NONE LISTED

**ESN 218**  
LAW : FRANKLIN COUNTY SO  
FIRE : SAINT ALBANS TOWN FD  
EMS : AMCARE  
EMS2 : NONE LISTED

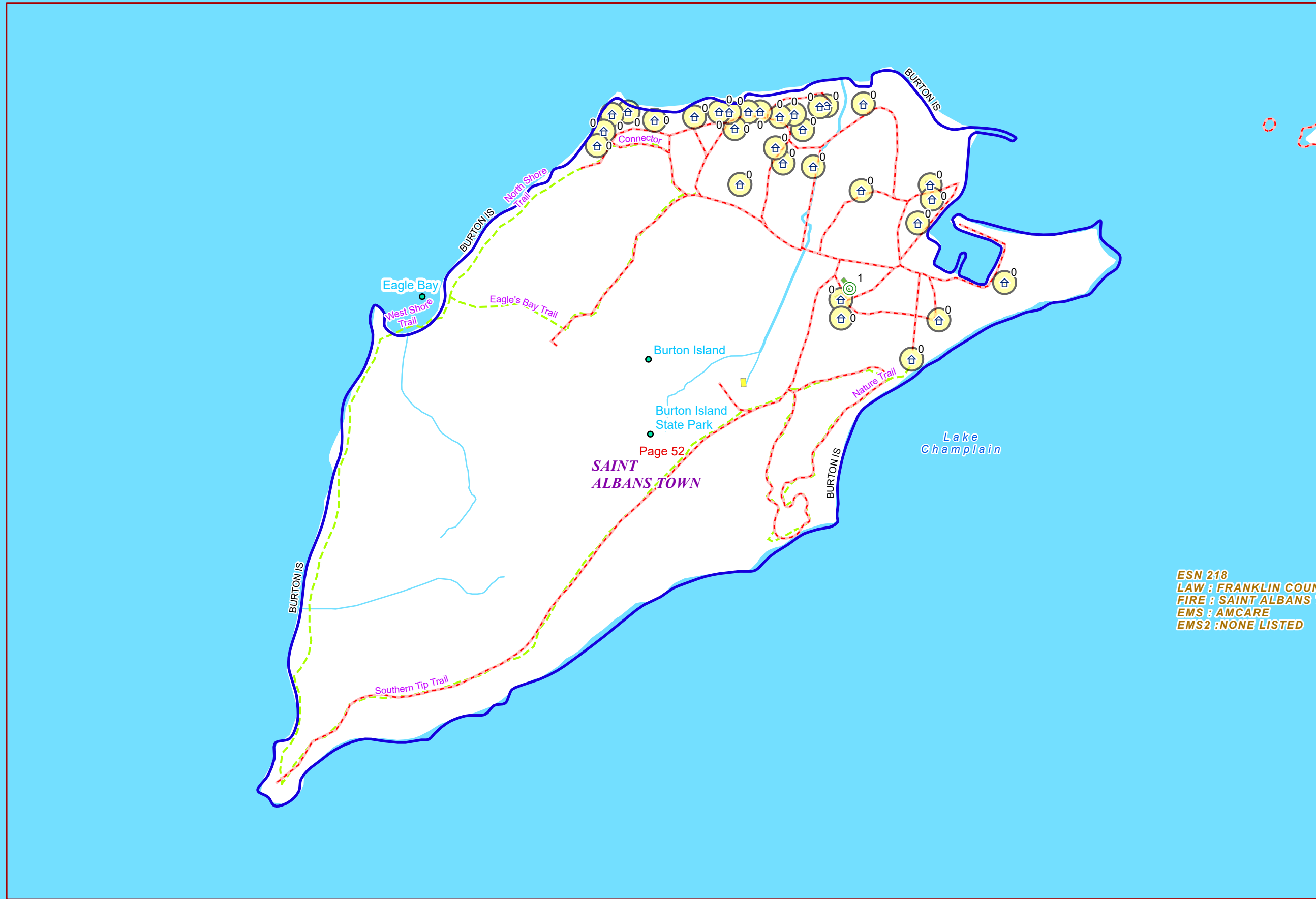
**ESN-189**  
LAW : SAINT ALBANS VSP  
FIRE : GEORGIA FD  
EMS : AMCARE  
EMS2 : NONE LISTED

**ESN 423**  
LAW : SAINT ALBANS VSP  
FIRE : GRAND ISLE FD  
EMS : GRAND ISLE RESCUE  
EMS2 : NONE LISTED



0 0.5 1 2 Miles

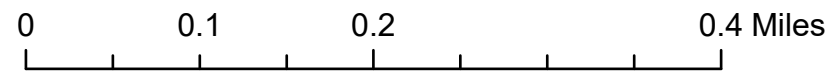
1 inch equals 3,833 feet 5/24/2024



ESN 218  
 LAW : FRANKLIN COUNTY SO  
 FIRE : SAINT ALBANS TOWN FD  
 EMS : AMCARE  
 EMS2 : NONE LISTED

Page 51

Page  
GEORGIA 6



1 inch equals 583 feet

5/24/2024

**SAINT ALBANS TOWN**

**Page: 52**