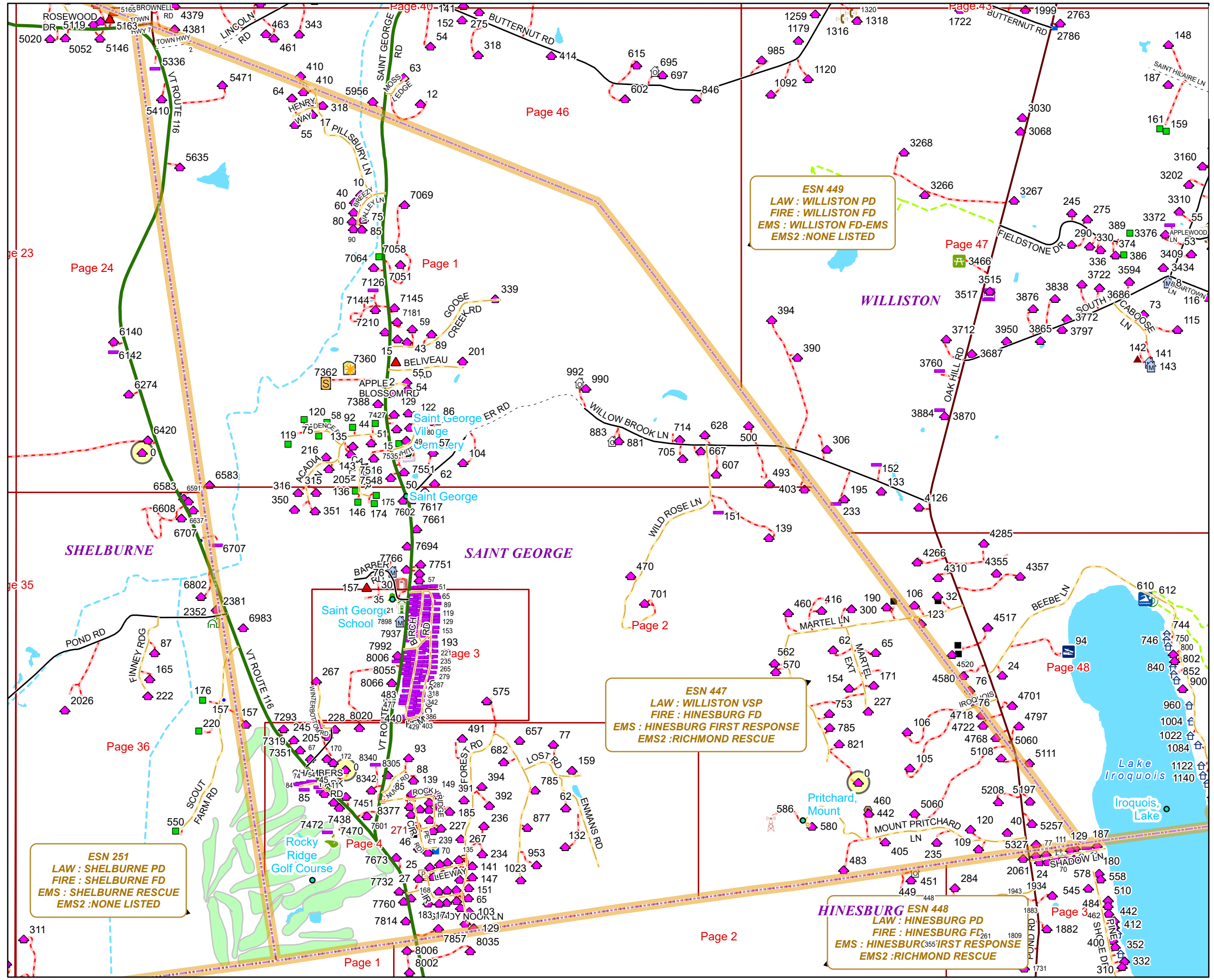


**SAINT GEORGE**




**E911 Mapbook with GIS Data**  
 Use constraints: The 911 related data layers (Esites, Landmarks, Roads, Driveways, Footprints, Atlas Sheets, ESZ, etc.) were developed and designed for 911 purposes only. The user should understand that the nature of the 911 data layers means they are never complete. Each municipal government is responsible for maintenance of the 911 database. Other data (non-911 related) used in the Vermont 911 Mapbook is acquired from the Vermont Center for Geographic Information (VCGI) ([vcgi.vermont.gov](http://vcgi.vermont.gov)) and other Vermont organizations.

**Disclaimer:**  
 This Vermont 911 Mapbook and Public GIS data is for general reference only. Data layers that appear on the map may or may not be accurate, current, or otherwise reliable. The Enhanced 911 Board and the State of Vermont make no representations of any kind, including but not limited to the warranties of merchantability or fitness for a particular use, nor are any such warranties to be implied with respect to the GIS data and Mapbook.

**For questions/updates, contact:**  
 Vermont Enhanced 911 Board  
 6 Baldwin St – 2nd Floor  
 Montpelier VT 05633-7960










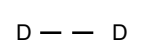






Phone: 802-828-4911  
 Email: [e911.info@vermont.gov](mailto:e911.info@vermont.gov)  
 Web site: [e911.vermont.gov](http://e911.vermont.gov)

5/24/2024








# Legend

## Roads

-  Interstate Highway
-  US Highway
-  State Highway
-  Town Highway Class 1
-  Town Highway Class 2
-  Town Highway Class 3
-  Town Highway Class 4
-  Private
-  Driveway
-  Discontinued Road
-  Legal Trail
-  Ferry
-  Military - no public access
-  National Forest Highway
-  State Forest Highway
-  Proposed

## Building Footprints





### Generalized Category

-  Accessory Building
-  Commercial
-  Community/Recreational
-  Development
-  Educational
-  Emergency Service
-  Farm
-  Governmental
-  House of Worship
-  Industrial
-  Medical
-  Mix Use
-  Multi-Residential
-  Single Residential
-  Transportation
-  Other
-  Utility

## Area Footprints

-  Airport
-  Solar Field
-  Alpine Trail Easiest
-  Alpine Trail Intermediate
-  Alpine Trail Advanced
-  Alpine Trail Expert
-  Alpine Glade Marked
-  Alpine Glade Not Marked
-  Farm
-  Golf Course
-  Other/Cemetery
-  Park
-  Quarry
-  Shopping Center
-  Stadium/Arena










## Hydrants

-  Municipal Hydrant
-  Private Hydrant
-  Pressurized Hydrant
-  Drafting Site
-  Dry Hydrant




## Landmark

-  Landmark



## Trails

-  Undefined
-  ATV Trail
-  Bike Path
-  Hiking Trail
-  Mountain Bike Trail
-  Multi-Use Trail Motorized
-  Multi-Use Trail Non-Motorized
-  Ski Trail
-  Snowmobile Trail

## Boundaries

-  Town Line
-  Emergency Service Zone (ESZ)
-  Atlas Page



























## Addressing Error





























-  Orange - Duplicated Addressed Building
-  Yellow - Unnumbered Building





























# Legend





























**ESITES**




























**SITETYPE**

-  \*\*COMMERCIAL
-  \*\*CULTURAL
-  \*\*EDUCATIONAL
-  \*\*GOVERNMENT
-  \*\*INDUSTRIAL
-  \*\*OTHER COMMERCIAL
-  \*\*PUBLIC GATHERING
-  \*\*UTILITY
-  ABANDONED
-  ACCESS POINT
-  ACCESSORY BARN
-  ACCESSORY BUILDING
-  AIR SUPPORT / MAINTENANCE FACILITY
-  AIR TRAFFIC CONTROL CENTER / COMMAND CENTER
-  AIRPORT TERMINAL
-  AMBULANCE SERVICE
-  AUDITORIUM / CONCERT HALL / THEATER / OPERA HOUSE
-  BANK
-  BOAT RAMP / DOCK
-  BORDER CROSSING
-  BORDER PATROL
-  BREWERY
-  BUS STATION / DISPATCH FACILITY
-  CAMP
-  CAMPGROUND
-  CEMETERY

-  CITY / TOWN HALL
-  COAST GUARD
-  COLLEGE / UNIVERSITY
-  COMMERCIAL CONSTRUCTION SERVICE
-  COMMERCIAL FARM
-  COMMERCIAL GARAGE
-  COMMERCIAL W/RESIDENCE
-  COMMUNICATION BOX
-  COMMUNICATION TOWER
-  COMMUNITY / RECREATION FACILITY
-  CONDOMINIUM
-  COURT HOUSE
-  CUSTOMS SERVICE
-  DAY CARE FACILITY
-  DEVELOPMENT SITE
-  EBS TOWER
-  EMERGENCY PHONE / CALLBOX
-  FAIR / EXHIBITION/ RODEO GROUNDS
-  FERRY TERMINAL / DISPATCH FACILITY
-  FIRE STATION
-  FISH FARM / HATCHERY
-  FITNESS FACILITY
-  FOOD DISTRIBUTION CENTER
-  GAS STATION
-  GATED W/BUILDING
-  GATED W/O BUILDING
-  GOLF COURSE
-  GRAVEL PIT / QUARRY / MINE

-  GREENHOUSE / NURSERY
-  GROCERY STORE
-  HARBOR / MARINA
-  HAZARDOUS MATERIALS FACILITY
-  HAZARDOUS STORAGE FACILITY
-  HEALTH CLINIC
-  HELIPAD / HELIPORT / HELISPOT
-  HISTORIC SITE / POINT OF INTEREST
-  HOSPITAL / MEDICAL CENTER
-  HOUSE OF WORSHIP
-  HYDROELECTRIC FACILITY
-  ICE ARENA
-  INSTITUTIONAL RESIDENCE / DORM / BARRACKS
-  LANDFILL
-  LAW ENFORCEMENT
-  LIBRARY
-  LODGING B&B / HOTEL / MOTEL / INN
-  LOOKOUT TOWER
-  LUMBER MILL / SAW MILL
-  MANUFACTURING FACILITY
-  MOBILE HOME
-  MORGUE
-  MULTI-FAMILY DWELLING
-  MUSEUM
-  NATIONAL GUARD /
-  NUCLEAR FACILITY
-  NURSING HOME / LONG TERM CARE
-  OFFICE BUILDING

-  OIL / GAS FACILITY
-  OTHER
-  OTHER RESIDENTIAL
-  OUTPATIENT CLINIC
-  PARK AND RIDE / COMMUTER
-  PHARMACY
-  PICNIC AREA
-  POST OFFICE
-  PRISON / CORRECTIONAL FACILITY
-  PRIVATE AND EXPRESS SHIPPING FACILITY
-  PSAP
-  PUBLIC BEACH
-  PUBLIC TELEPHONE
-  PUBLIC WATER SUPPLY INTAKE
-  PUBLIC WATER SUPPLY WELL
-  PUMP STATION
-  RACE TRACK / DRAGSTRIP
-  RAILROAD STATION
-  RESIDENTIAL FARM
-  REST STOP / ROADSIDE PARK
-  RESTAURANT
-  RETAIL FACILITY
-  RV HOOKUP
-  SCHOOL K / 12
-  SEASONAL HOME
-  SHOOTING RANGE
-  SINGLE FAMILY DWELLING
-  SKI AREA / ALPINE

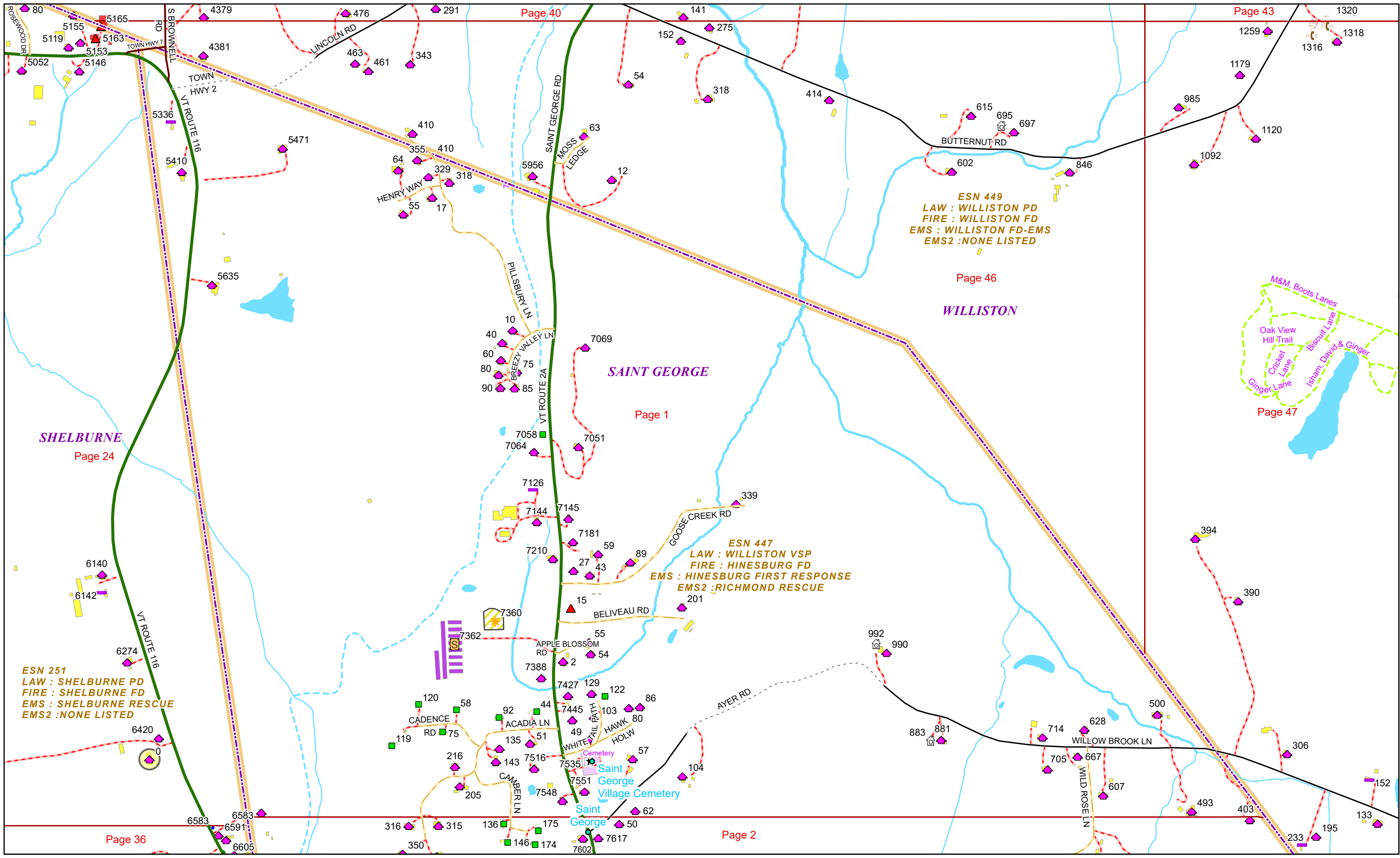
-  SOLAR FACILITY
-  SPORTS ARENA /
-  STATE CAPITOL
-  STATE GARAGE
-  STATE GOVERNMENT FACILITY
-  STATE PARK
-  STORAGE UNITS
-  SUBSTATION
-  SUGARHOUSE
-  TEMPORARY STRUCTURE
-  TOWN GARAGE
-  TOWN OFFICE
-  TRAILHEAD
-  TRANSFER STATION
-  UNKNOWN
-  US FOREST FACILITY
-  US GOVERNMENT FACILITY
-  UTILITY POLE W/PHONE
-  VETERINARY HOSPITAL / CLINIC
-  VISITOR / INFORMATION CENTER
-  WAREHOUSE
-  WASTE / BIOMASS FACILITY
-  WASTEWATER TREATMENT PLANT
-  WATER TANK
-  WATER TOWER
-  WIND FACILITY / WIND TOWER
-  YOUTH CAMP

# SAINT GEORGE Road Name Index

ROAD NAME	PAGE(S)
ACADIA LN	1,2
APPLE BLOSSOM RD	1
AYER RD	1,2
BARBER RD	2,3
BELIVEAU RD	1
BIRCH RD	3
BREEZY VALLEY LN	1
CADENCE RD	1
CAMBER LN	1,2
CHAMBERS PARK RD	4
CHESTNUT ST	3
ENMANS RD	4
FOREST RD	4
GOOSE CREEK RD	1
HAWK HOLW	1
HEMLOCK RD	3
HENRY WAY	1
IROQUOIS LN	2
LEEWAY CIR	4

ROAD NAME	PAGE(S)
LOST RD	4
MARTEL EXT	2
MARTEL LN	2
MOUNT PRITCHARD LN	2
NULTY RD	4
OAK HILL RD	2
PEET RD	4
PILLSBURY LN	1
POND RD	2
ROCKY RIDGE CIR	4
S BROWNELL RD	1
SAINT GEORGE BLVD	4
SCOUT FARM RD	2
SHADY NOOK LN	4
TOWN HWY 2	1
TOWN HWY 7	1
VT ROUTE 116	1,2,4
VT ROUTE 2A	1,2,3,4
WHITE TAIL PATH	1

ROAD NAME	PAGE(S)
WILD ROSE LN	1,2
WILLOW BROOK LN	1
WINTERBOTTOM RD	2,3,4



Page 40

Page 43

ESN 449  
 LAW : WILLISTON PD  
 FIRE : WILLISTON FD  
 EMS : WILLISTON FD-EMS  
 EMS2 : NONE LISTED

Page 46

WILLISTON

SAINT GEORGE

Page 1

ESN 447  
 LAW : WILLISTON VSP  
 FIRE : HINESBURG FD  
 EMS : HINESBURG FIRST RESPONSE  
 EMS2 : RICHMOND RESCUE

SHELBURNE  
 Page 24

ESN 251  
 LAW : SHELBURNE PD  
 FIRE : SHELBURNE FD  
 EMS : SHELBURNE RESCUE  
 EMS2 : NONE LISTED

Page 36

Page 2

Page 47




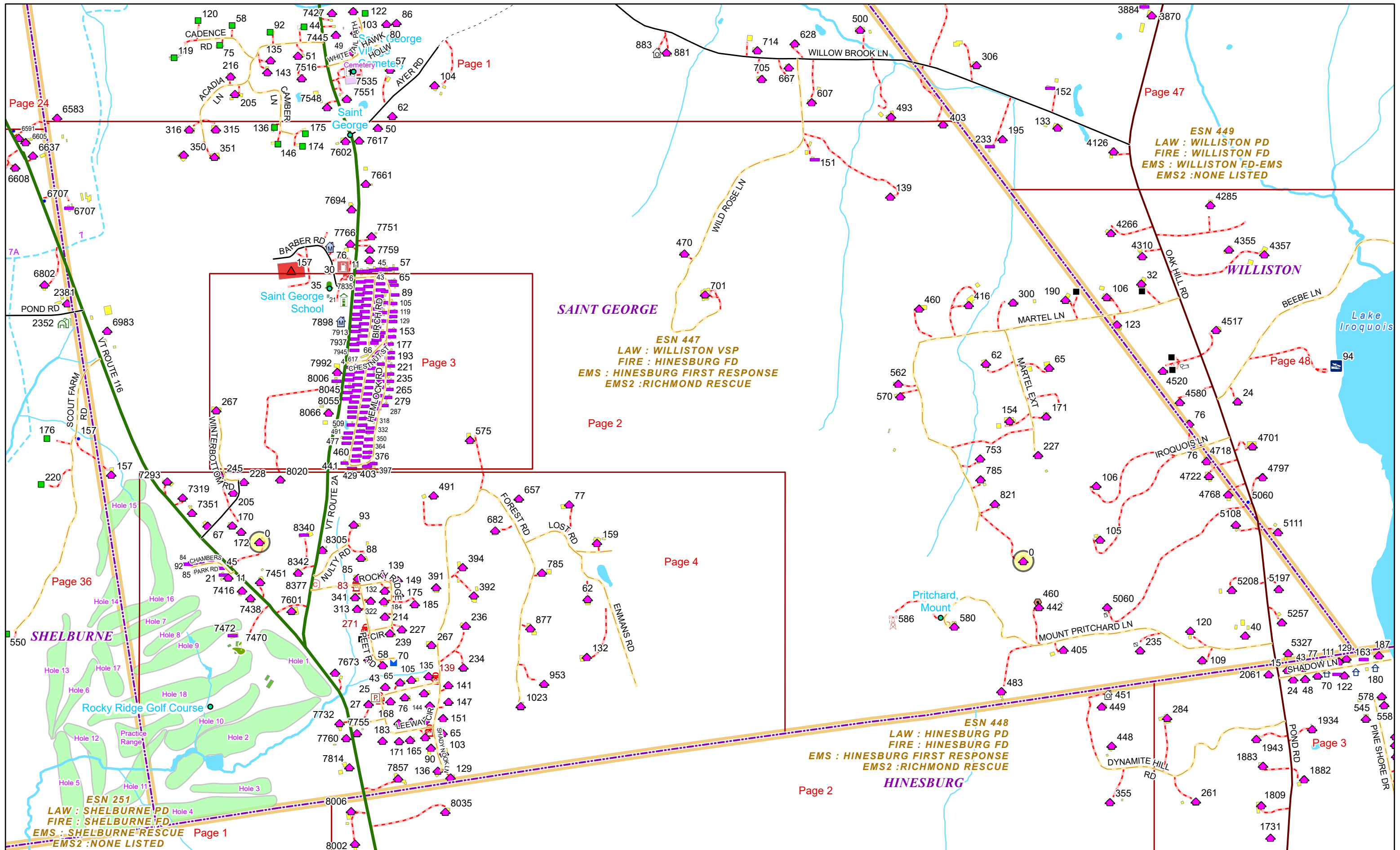
0 0.13 0.25 0.5 Miles

1 inch equals 750 feet

5/24/2024

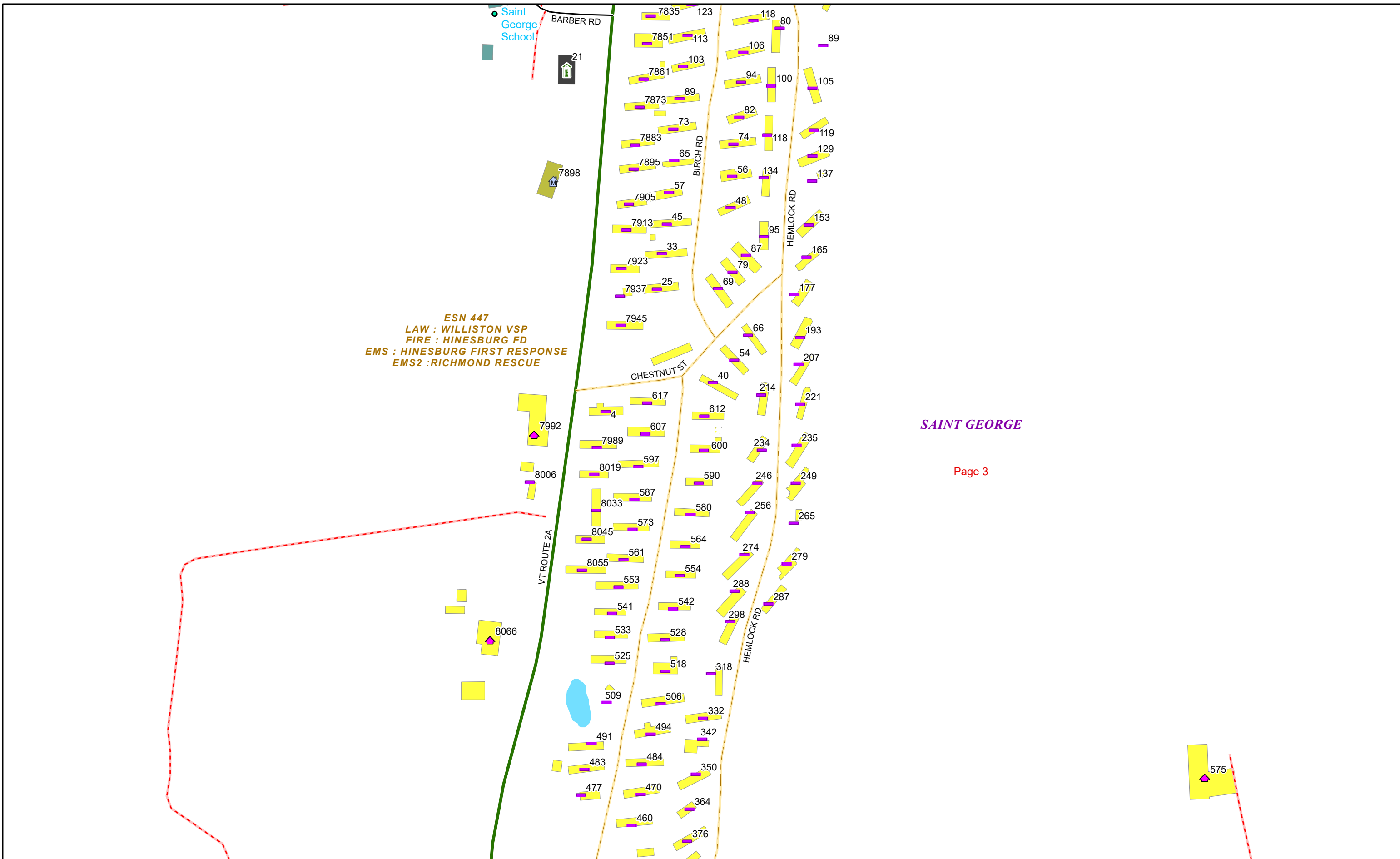
**SAINT GEORGE**

**Page: 1**



5/24/2024

**SAINT GEORGE**



SAINT GEORGE

Page 3



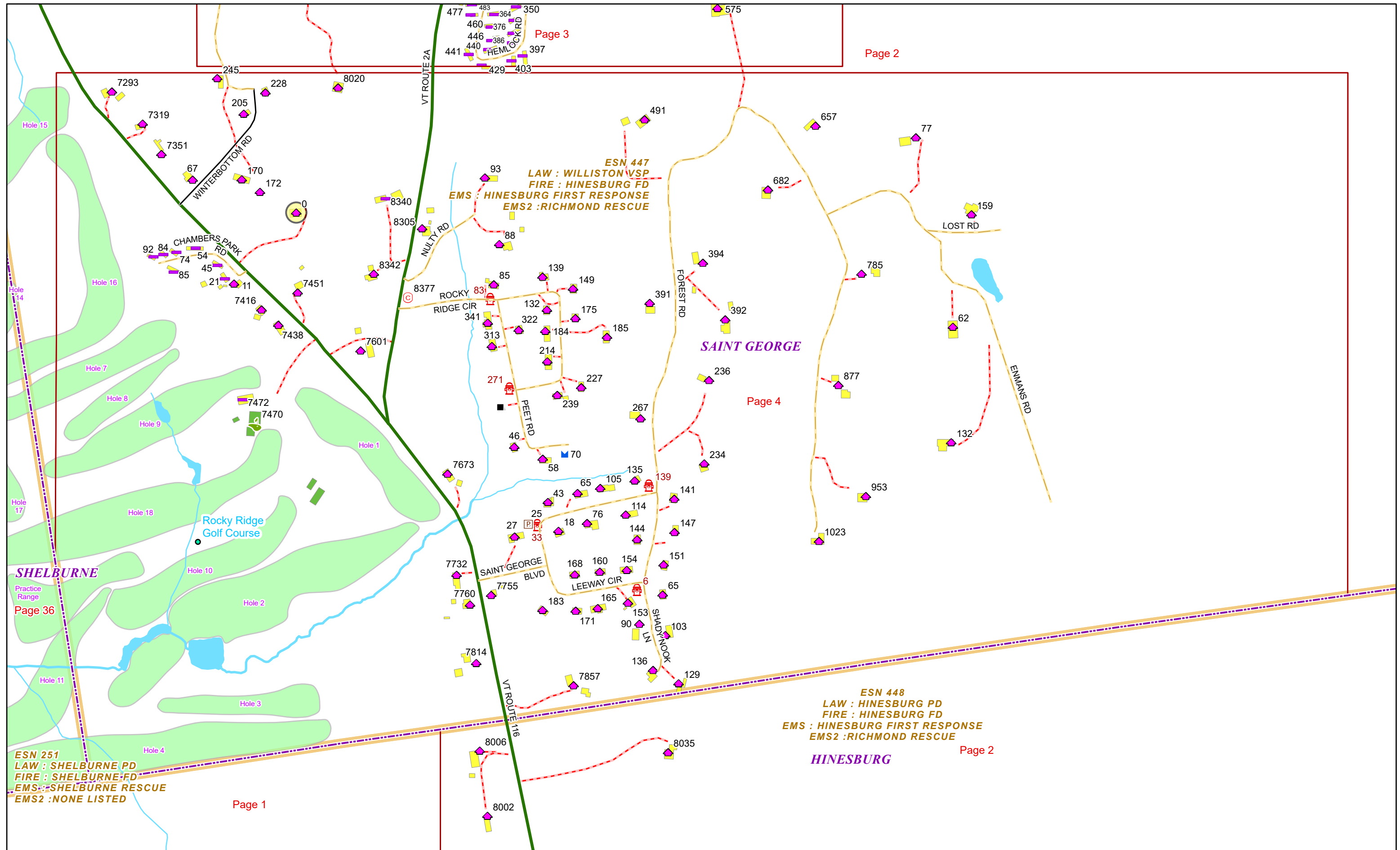
0 0.03 0.06 0.11 Miles

1 inch equals 167 feet

5/24/2024

**SAINT GEORGE**

**Page: 3**



0 0.07 0.15 0.3 Miles 1 inch equals 417 feet

5/24/2024

**SAINT GEORGE**

**Page: 4**