

UNDERHILL

911 Mapbook with GIS Data

Use constraints: The 911 related data layers (Esites, Landmarks, Roads, Driveways, Footprints, Atlas Sheets, ESZ, etc.) were developed and designed for 911 purposes only. The user should understand that the nature of the 911 data layers means they are never complete. Each municipal government is responsible for maintenance of the 911 database. Other data (non-911 related) used in the Vermont 911 Mapbook is acquired from the Vermont Center for Geographic Information (VCGI) (vcgi.vermont.gov) and other Vermont organizations.

Disclaimer:

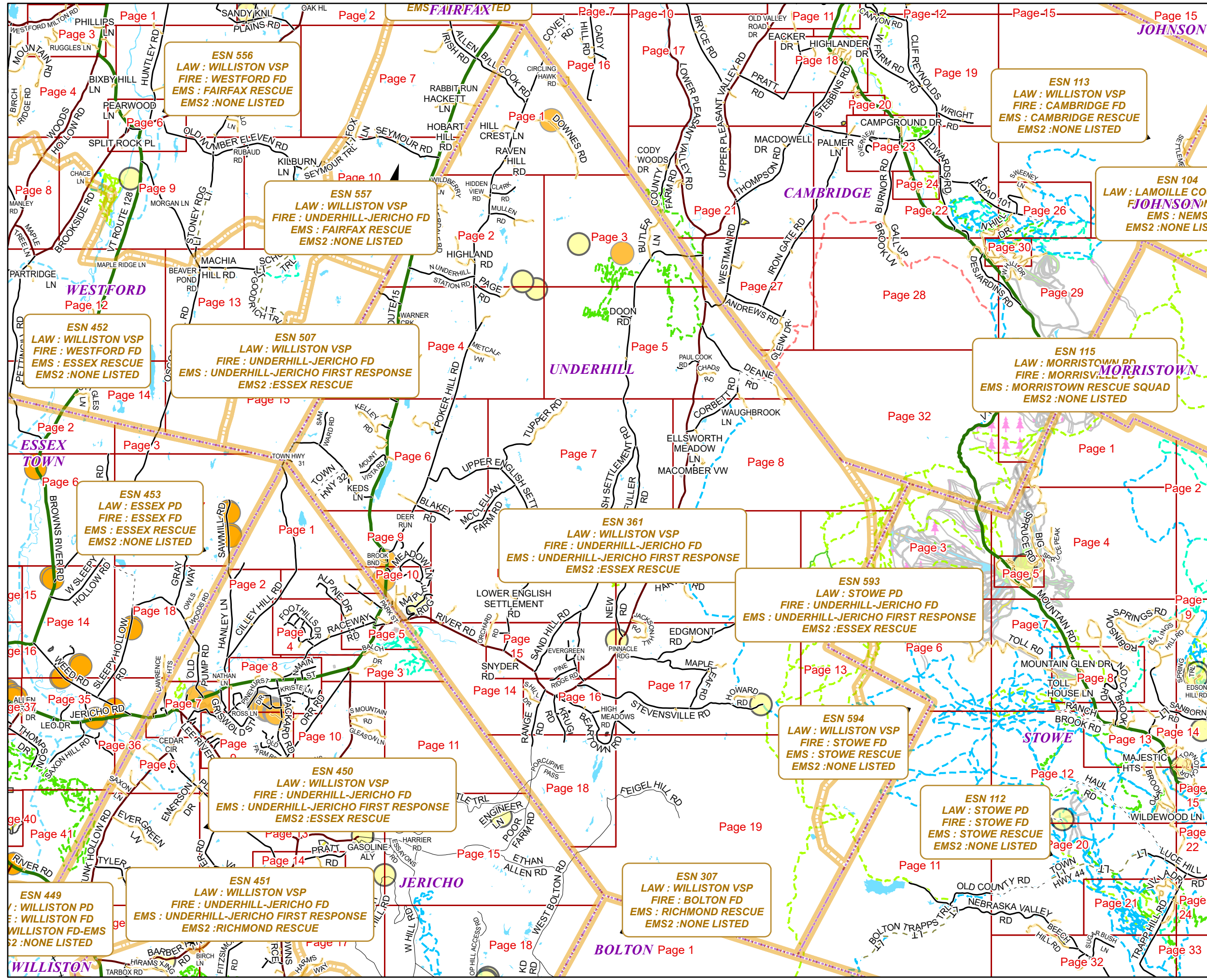

This Vermont 911 Mapbook and Public GIS data is for general reference only. Data layers that appear on the map may or may not be accurate, current, or otherwise reliable. The Enhanced 911 Board and the State of Vermont make no representations of any kind, including but not limited to the warranties of merchantability or fitness for a particular use, nor are any such warranties to be implied with respect to the GIS data and Mapbook.

For questions/updates, contact:

Vermont Enhanced 911 Board
6 Baldwin St – 2nd Floor
Montpelier VT 05633-7960

Phone: 802-828-4911
Email: e911.info@vermont.gov
Web site: e911.vermont.gov

5/24/2024



Legend

Roads

-  Interstate Highway
-  US Highway
-  State Highway
-  Town Highway Class 1
-  Town Highway Class 2
-  Town Highway Class 3
-  Town Highway Class 4
-  Private
-  Driveway
-  Discontinued Road
-  Legal Trail
-  Ferry
-  Military - no public access
-  National Forest Highway
-  State Forest Highway
-  Proposed

Building Footprints

Generalized Category

-  Accessory Building
-  Commercial
-  Community/Recreational
-  Development
-  Educational
-  Emergency Service
-  Farm
-  Governmental
-  House of Worship
-  Industrial
-  Medical
-  Mix Use
-  Multi-Residential
-  Single Residential
-  Transportation
-  Other
-  Utility

Area Footprints

-  Airport
-  Solar Field
-  Alpine Trail Easiest
-  Alpine Trail Intermediate
-  Alpine Trail Advanced
-  Alpine Trail Expert
-  Alpine Glade Marked
-  Alpine Glade Not Marked
-  Farm
-  Golf Course
-  Other/Cemetery
-  Park
-  Quarry
-  Shopping Center
-  Stadium/Arena

Hydrants

-  Municipal Hydrant
-  Private Hydrant
-  Pressurized Hydrant
-  Drafting Site
-  Dry Hydrant




Landmark

-  Landmark

Trails

-  Undefined
-  ATV Trail
-  Bike Path
-  Hiking Trail
-  Mountain Bike Trail
-  Multi-Use Trail Motorized
-  Multi-Use Trail Non-Motorized
-  Ski Trail
-  Snowmobile Trail

Boundaries

-  Town Line
-  Emergency Service Zone (ESZ)
-  Atlas Page



























Addressing Error





























-  Orange - Duplicated Addressed Building
-  Yellow - Unnumbered Building





























Legend





























ESITES




























SITETYPE

-  **COMMERCIAL
-  **CULTURAL
-  **EDUCATIONAL
-  **GOVERNMENT
-  **INDUSTRIAL
-  **OTHER COMMERCIAL
-  **PUBLIC GATHERING
-  **UTILITY
-  ABANDONED
-  ACCESS POINT
-  ACCESSORY BARN
-  ACCESSORY BUILDING
-  AIR SUPPORT / MAINTENANCE FACILITY
-  AIR TRAFFIC CONTROL CENTER / COMMAND CENTER
-  AIRPORT TERMINAL
-  AMBULANCE SERVICE
-  AUDITORIUM / CONCERT HALL / THEATER / OPERA HOUSE
-  BANK
-  BOAT RAMP / DOCK
-  BORDER CROSSING
-  BORDER PATROL
-  BREWERY
-  BUS STATION / DISPATCH FACILITY
-  CAMP
-  CAMPGROUND
-  CEMETERY

-  CITY / TOWN HALL
-  COAST GUARD
-  COLLEGE / UNIVERSITY
-  COMMERCIAL CONSTRUCTION SERVICE
-  COMMERCIAL FARM
-  COMMERCIAL GARAGE
-  COMMERCIAL W/RESIDENCE
-  COMMUNICATION BOX
-  COMMUNICATION TOWER
-  COMMUNITY / RECREATION FACILITY
-  CONDOMINIUM
-  COURT HOUSE
-  CUSTOMS SERVICE
-  DAY CARE FACILITY
-  DEVELOPMENT SITE
-  EBS TOWER
-  EMERGENCY PHONE / CALLBOX
-  FAIR / EXHIBITION/ RODEO GROUNDS
-  FERRY TERMINAL / DISPATCH FACILITY
-  FIRE STATION
-  FISH FARM / HATCHERY
-  FITNESS FACILITY
-  FOOD DISTRIBUTION CENTER
-  GAS STATION
-  GATED W/BUILDING
-  GATED W/O BUILDING
-  GOLF COURSE
-  GRAVEL PIT / QUARRY / MINE

-  GREENHOUSE / NURSERY
-  GROCERY STORE
-  HARBOR / MARINA
-  HAZARDOUS MATERIALS FACILITY
-  HAZARDOUS STORAGE FACILITY
-  HEALTH CLINIC
-  HELIPAD / HELIPORT / HELISPOT
-  HISTORIC SITE / POINT OF INTEREST
-  HOSPITAL / MEDICAL CENTER
-  HOUSE OF WORSHIP
-  HYDROELECTRIC FACILITY
-  ICE ARENA
-  INSTITUTIONAL RESIDENCE / DORM / BARRACKS
-  LANDFILL
-  LAW ENFORCEMENT
-  LIBRARY
-  LODGING B&B / HOTEL / MOTEL / INN
-  LOOKOUT TOWER
-  LUMBER MILL / SAW MILL
-  MANUFACTURING FACILITY
-  MOBILE HOME
-  MORGUE
-  MULTI-FAMILY DWELLING
-  MUSEUM
-  NATIONAL GUARD /
-  NUCLEAR FACILITY
-  NURSING HOME / LONG TERM CARE
-  OFFICE BUILDING

-  OIL / GAS FACILITY
-  OTHER
-  OTHER RESIDENTIAL
-  OUTPATIENT CLINIC
-  PARK AND RIDE / COMMUTER
-  PHARMACY
-  PICNIC AREA
-  POST OFFICE
-  PRISON / CORRECTIONAL FACILITY
-  PRIVATE AND EXPRESS SHIPPING FACILITY
-  PSAP
-  PUBLIC BEACH
-  PUBLIC TELEPHONE
-  PUBLIC WATER SUPPLY INTAKE
-  PUBLIC WATER SUPPLY WELL
-  PUMP STATION
-  RACE TRACK / DRAGSTRIP
-  RAILROAD STATION
-  RESIDENTIAL FARM
-  REST STOP / ROADSIDE PARK
-  RESTAURANT
-  RETAIL FACILITY
-  RV HOOKUP
-  SCHOOL K / 12
-  SEASONAL HOME
-  SHOOTING RANGE
-  SINGLE FAMILY DWELLING
-  SKI AREA / ALPINE

-  SOLAR FACILITY
-  SPORTS ARENA /
-  STATE CAPITOL
-  STATE GARAGE
-  STATE GOVERNMENT FACILITY
-  STATE PARK
-  STORAGE UNITS
-  SUBSTATION
-  SUGARHOUSE
-  TEMPORARY STRUCTURE
-  TOWN GARAGE
-  TOWN OFFICE
-  TRAILHEAD
-  TRANSFER STATION
-  UNKNOWN
-  US FOREST FACILITY
-  US GOVERNMENT FACILITY
-  UTILITY POLE W/PHONE
-  VETERINARY HOSPITAL / CLINIC
-  VISITOR / INFORMATION CENTER
-  WAREHOUSE
-  WASTE / BIOMASS FACILITY
-  WASTEWATER TREATMENT PLANT
-  WATER TANK
-  WATER TOWER
-  WIND FACILITY / WIND TOWER
-  YOUTH CAMP

UNDERHILL Road Name Index

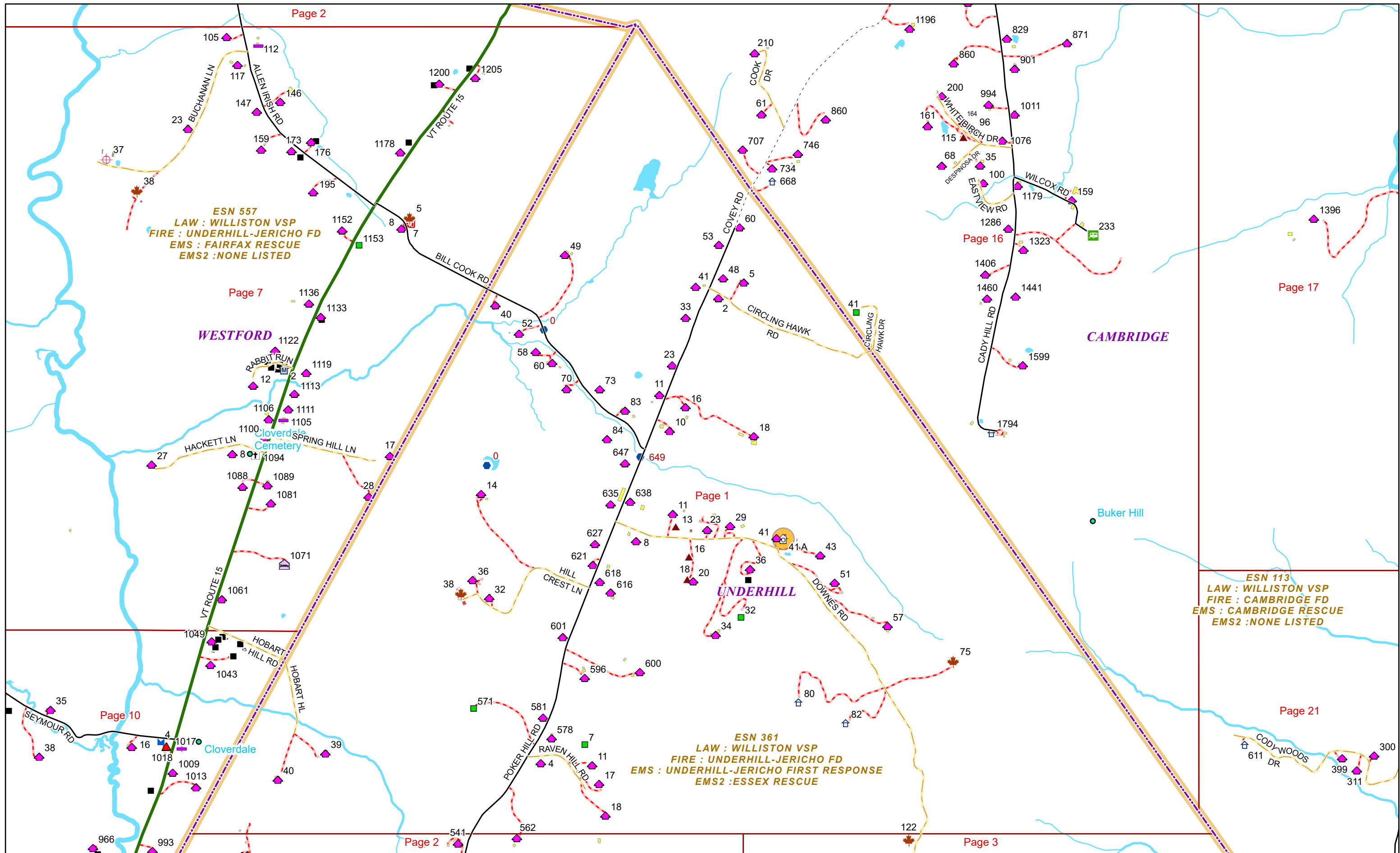
ROAD NAME	PAGE(S)
ACER RDG	16
BARRETT LN	9
BASIN HILL LN	5
BASLOW LN	4
BEARTOWN RD	16,17,18
BEAVERBROOK HL	2
BILL COOK RD	1
BLACK DOG LN	2
BLAKEY RD	6,9,11
BRIAR PATCH LN	6
BRIDLE TRL	6
BROOK BND	9
BUTLER LN	3
CASTLE TRL	18
CHADS RD	5
CHAMBERLIN WOODS	11,14
CILLEY HILL RD	6
CIRCLING HAWK RD	1
CLARK RD	2
CLOVERDALE RD	2
CONIFER LN	6
CORBETT RD	5,8
COVEY RD	1
CRANE BROOK TRL	12
DAUDELIN RD	4
DEANE RD	5,8
DEER RUN	9
DEPOT ST	10
DOON RD	5
DOWNES RD	1,3
DUFFY HILL RD	2
DUMAS RD	9
EDGMONT RD	17
ELLSWORTH MEADOW LN	8

ROAD NAME	PAGE(S)
EVERGREEN LN	15
FEIGEL HILL RD	18,19
FERN HOLW	12
FOX RUN RD	9
FRENCH HILL RD	2
FULLER RD	7,12
GAR PL	10
GERTS KNOB RD	4
GREEN ST	16
HARVEST RUN	10
HARVEY RD	12
HAWK RDG	6
HEDGEHOG HILL RD	11
HIDDEN VIEW RD	2
HIGH MEADOWS RD	16,17
HIGHLAND RD	2
HILL CREST LN	1
HOBART HL	1
HOWARD RD	17
IRISH SETTLEMENT RD	3,5,7,11,14,15,16
IRON KETTLE LN	4
JACKSON HILL RD	12,17
JACOBS HILL RD	10
KEDS LN	6
KELLEY RD	6
KRUG RD	16,18
KUSSEROW RD	16
LAP RUN	12
LEDGE HILL RD	17
LOWER ENGLISH SETTLEMENT RD	11,15
MACOMBER VW	8
MAPLE LEAF RD	17
MAPLE RDG	10,11
MARVIN TAYLOR RD	12

ROAD NAME	PAGE(S)
MCCLELLAN FARM RD	6,7,11
MEADOW LN	9,10
METCALF VW	4
MINS LN	10
MONTGOMERY RD	17
MOOSE RUN	12
MOUNT VISTA RD	6
MOUNTAIN RD	12,13,17
MULLEN RD	2
N UNDERHILL STATION RD	2
NEW RD	12,17
ORCHARD RD	11,14,15
OTTER CRK	6
PAGE RD	2,4
PARK ST	10
PAUL COOK RD	5
PINE RIDGE RD	14,15,16
PINEY GROVE LN	15
PINNACLE RDG	17
PLEASANT VALLEY RD	3,5,8,12,14,16,17
POKER HILL RD	1,2,4,6,9
POOR FARM RD	18
PORCUPINE PASS	18
RANGE RD	16,18
RAVEN HILL RD	1
REPA RD	4,6
RIVER RD	10,11,14,15,16
ROARING BRK	9
ROMAR DR	15
ROY DR	2
RUSSIN DR	6
S HILL DR	14,16
SAGE RD	8
SAM WARD RD	6

UNDERHILL Road Name Index

ROAD NAME	PAGE(S)
SAND HILL RD	11,15
SHEPHERDS WAY	14,17
SNYDER RD	15
SPRUCE LN	16
STEVENSVILLE RD	16,17
SUGAR HL	10,11
TATRO RD	2
TIMBER RIDGE RD	6
TOWN HWY 31	6
TOWN HWY 32	6
TUPPER RD	7
UPPER ENGLISH SETTLEMENT RD	6,7,11
VT FARMHOUSE RD	10
VT ROUTE 15	2,4,6,9,10
WARNER CRK	4
WAUGHBROOK LN	5,8
WEST BOLTON RD	18,19
WESTMAN RD	5
WHEELER RD	17
WILDBERRY LN	2
WOODLAND DR	6
VERGENNES	1,16,6,16,45,108,105,80,153 ,30,66,132,52



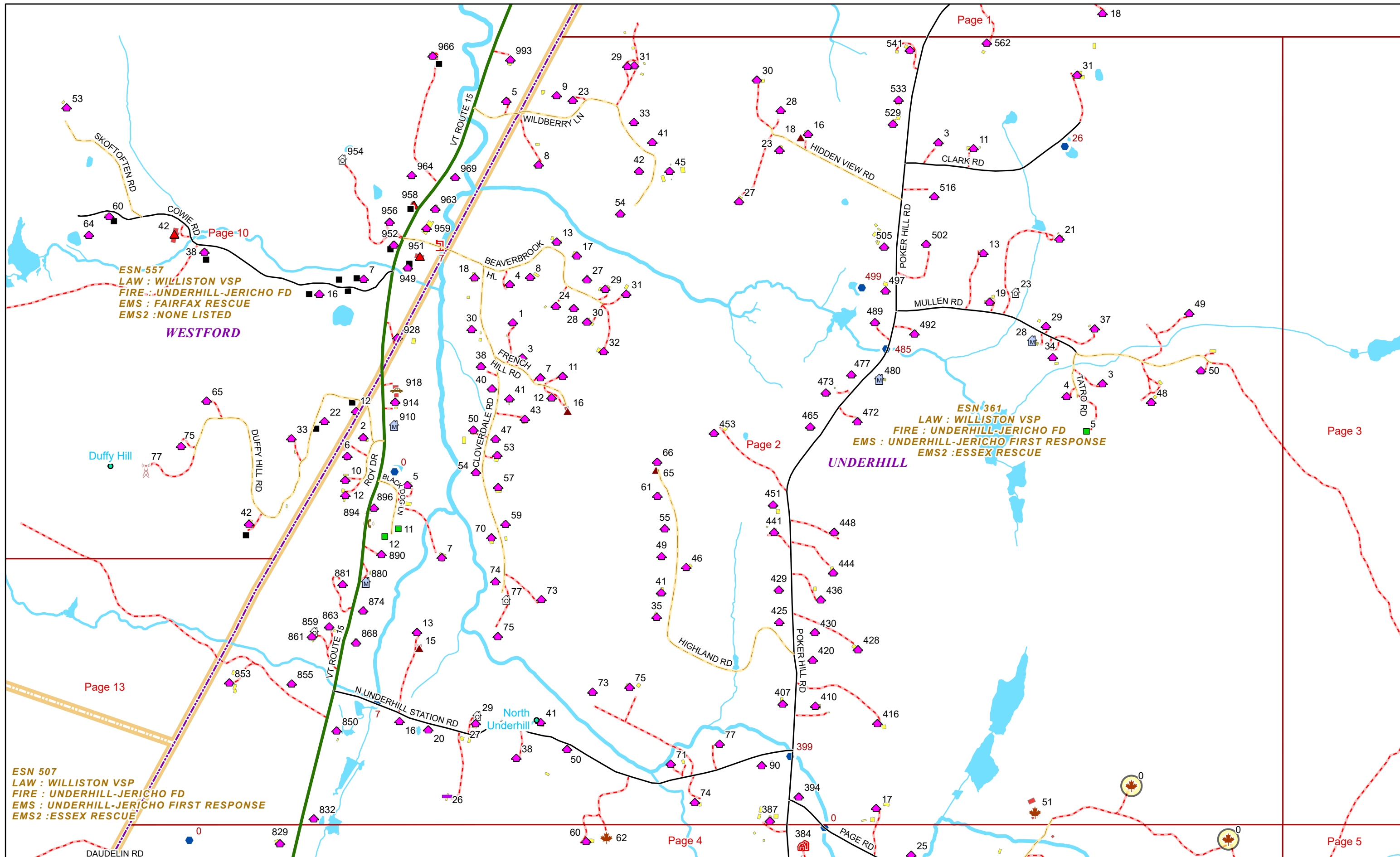
0 0.17 0.35 0.7 Miles

1 inch equals 1,083 feet

5/24/2024

UNDERHILL

Page: 1




WESTFORD

UNDERHILL

ESN 507
 LAW : WILLISTON VSP
 FIRE : UNDERHILL-JERICO FD
 EMS : UNDERHILL-JERICO FIRST RESPONSE
 EMS2 : ESSEX RESCUE

ESN 361
 LAW : WILLISTON VSP
 FIRE : UNDERHILL-JERICO FD
 EMS : UNDERHILL-JERICO FIRST RESPONSE
 EMS2 : ESSEX RESCUE

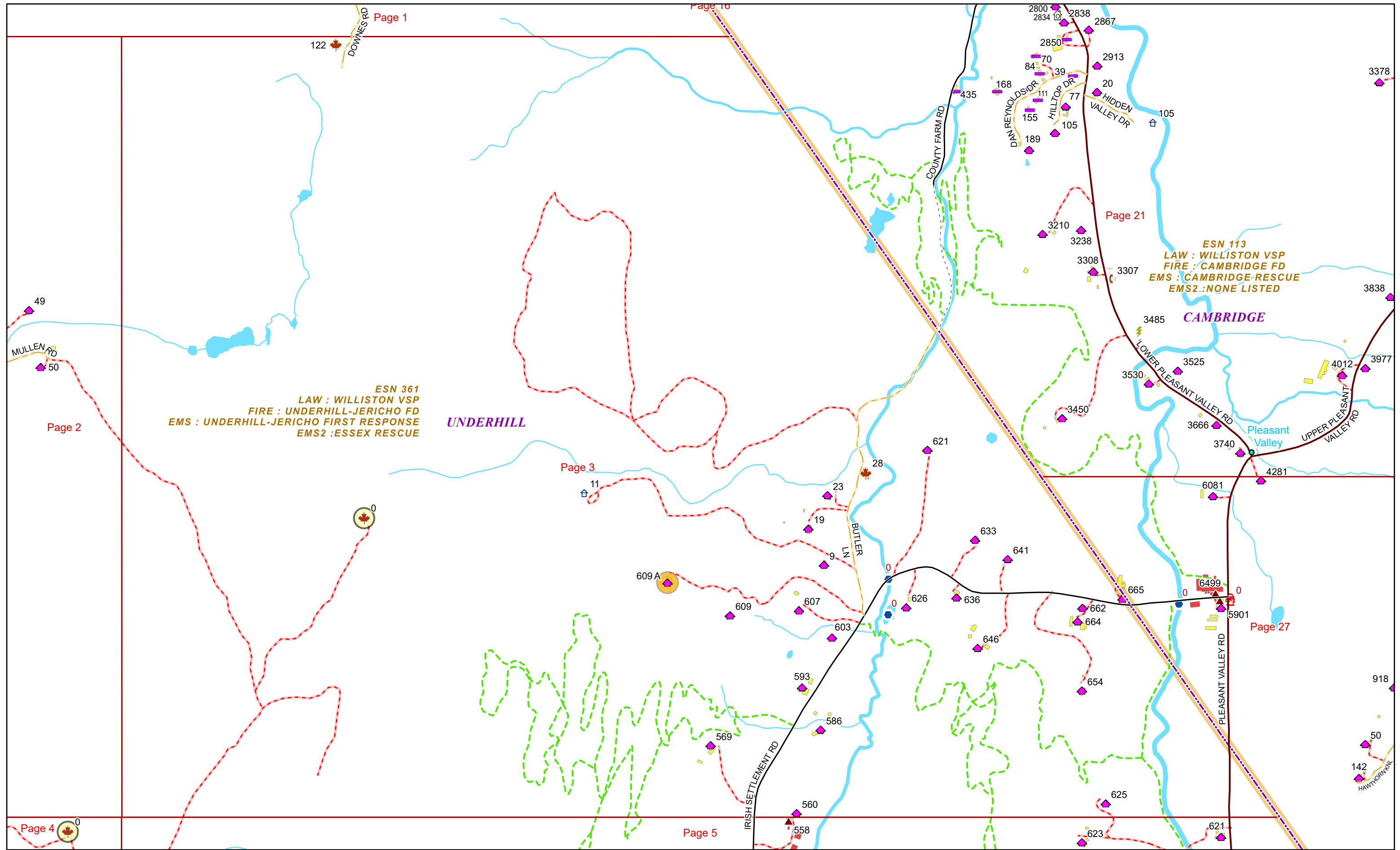
ESN-557
 LAW : WILLISTON VSP
 FIRE : UNDERHILL-JERICO FD
 EMS : FAIRFAX RESCUE
 EMS2 : NONE LISTED



5/24/2024

UNDERHILL

Page: 2

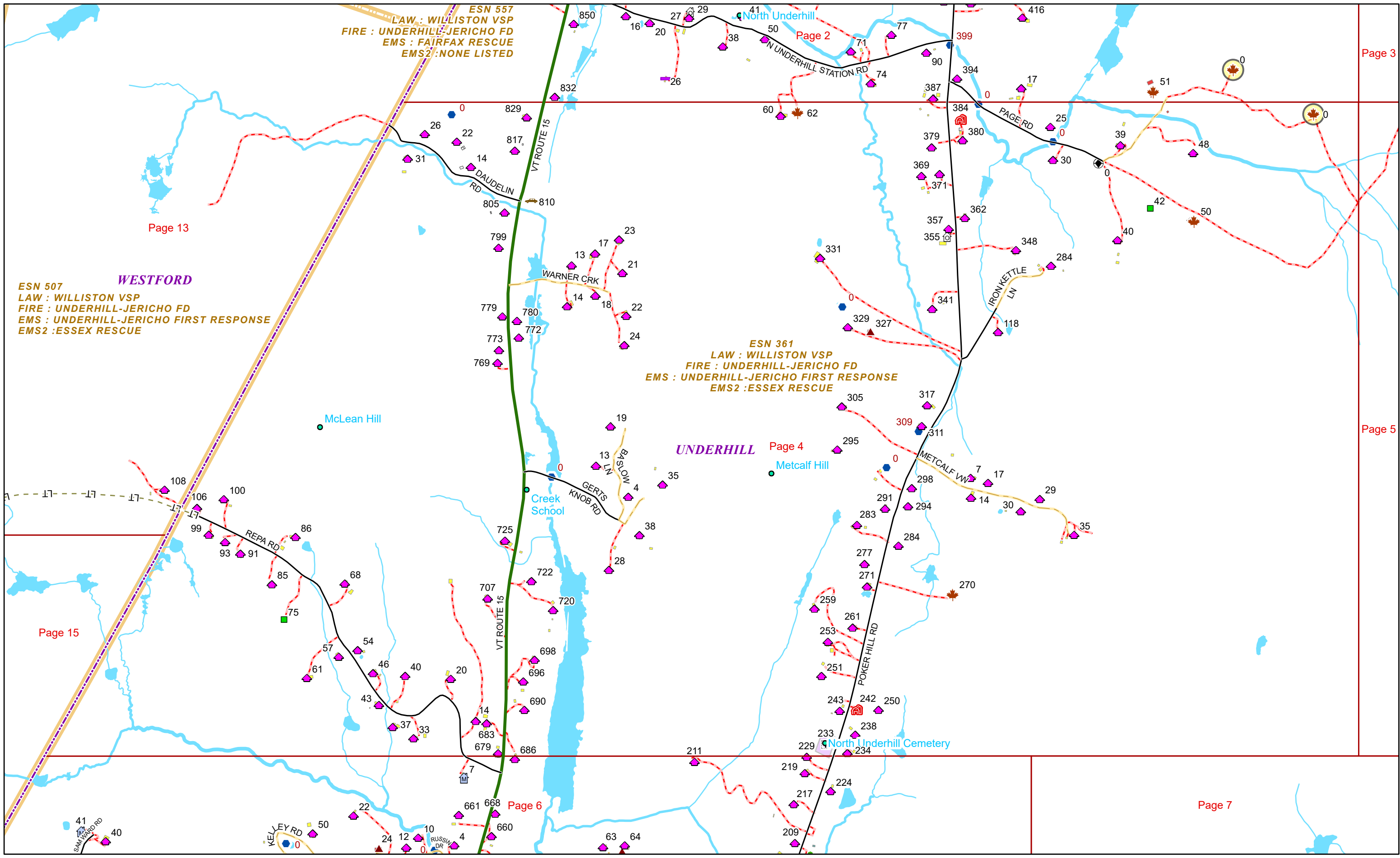


0 0.15 0.3 0.6 Miles 1 inch equals 833 feet

5/24/2024

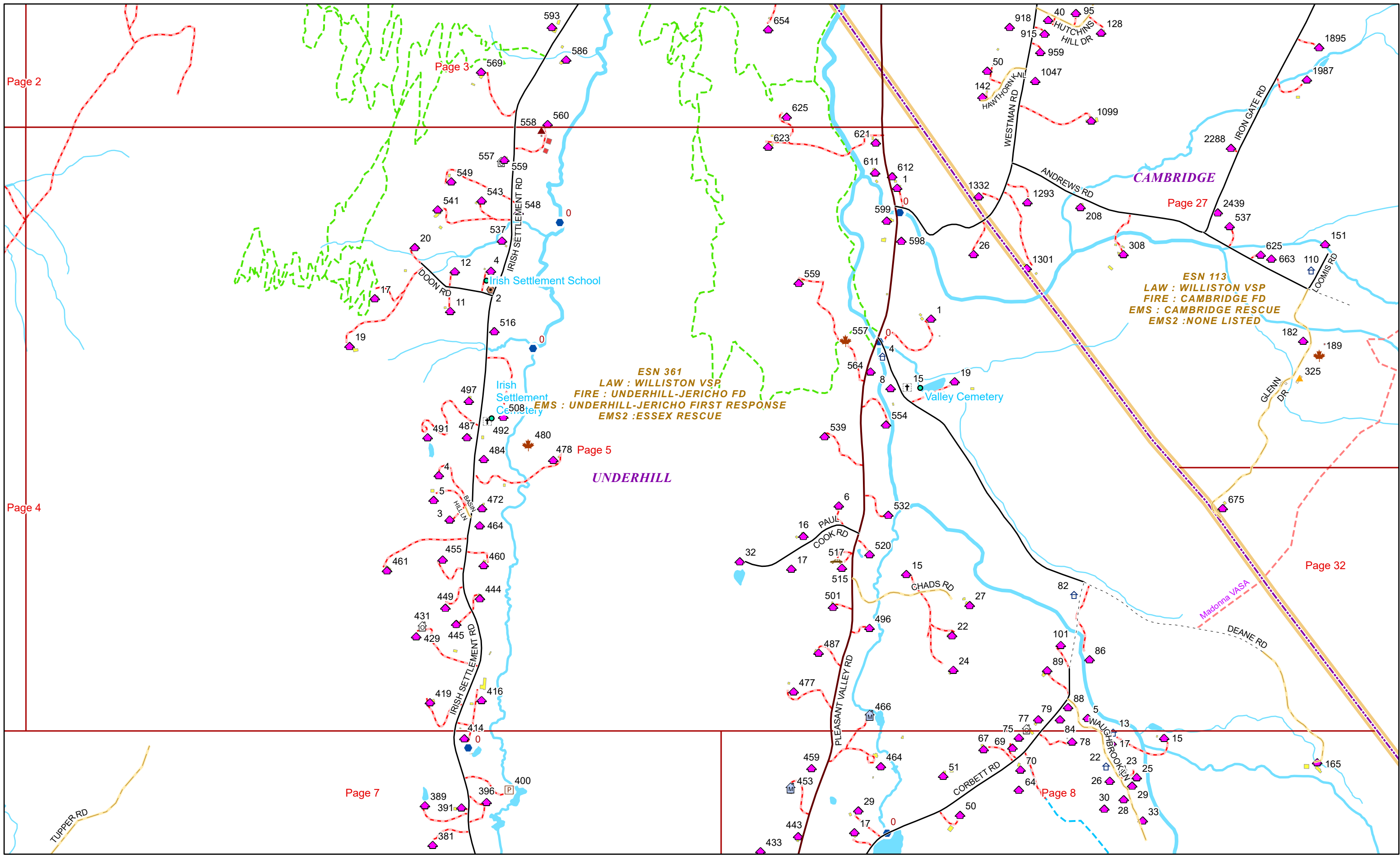
UNDERHILL

Page: 3



0 0.17 0.35 0.7 Miles 1 inch equals 1,000 feet 5/24/2024

UNDERHILL



Page 2

Page 3

Page 4

Page 5

Page 7

Page 8

Page 27

Page 32



0 0.17 0.35 0.7 Miles

1 inch equals 1,083 feet

5/24/2024

UNDERHILL

Page: 5

ESN 507
LAW : WILLISTON VSP
FIRE : UNDERHILL-JERICO FD
EMS : UNDERHILL-JERICO FIRST RESPONSE
EMS2 : ESSEX RESCUE

WESTFORD
Page 15


ESN 361
LAW : WILLISTON VSP
FIRE : UNDERHILL-JERICO FD
EMS : UNDERHILL-JERICO FIRST RESPONSE
EMS2 : ESSEX RESCUE

ESSEX TOWN
Page 7

Page 1
JERICO

ESN 450
LAW : WILLISTON VSP
FIRE : UNDERHILL-JERICO FD
EMS : UNDERHILL-JERICO FIRST RESPONSE
EMS2 : ESSEX RESCUE

Page 11

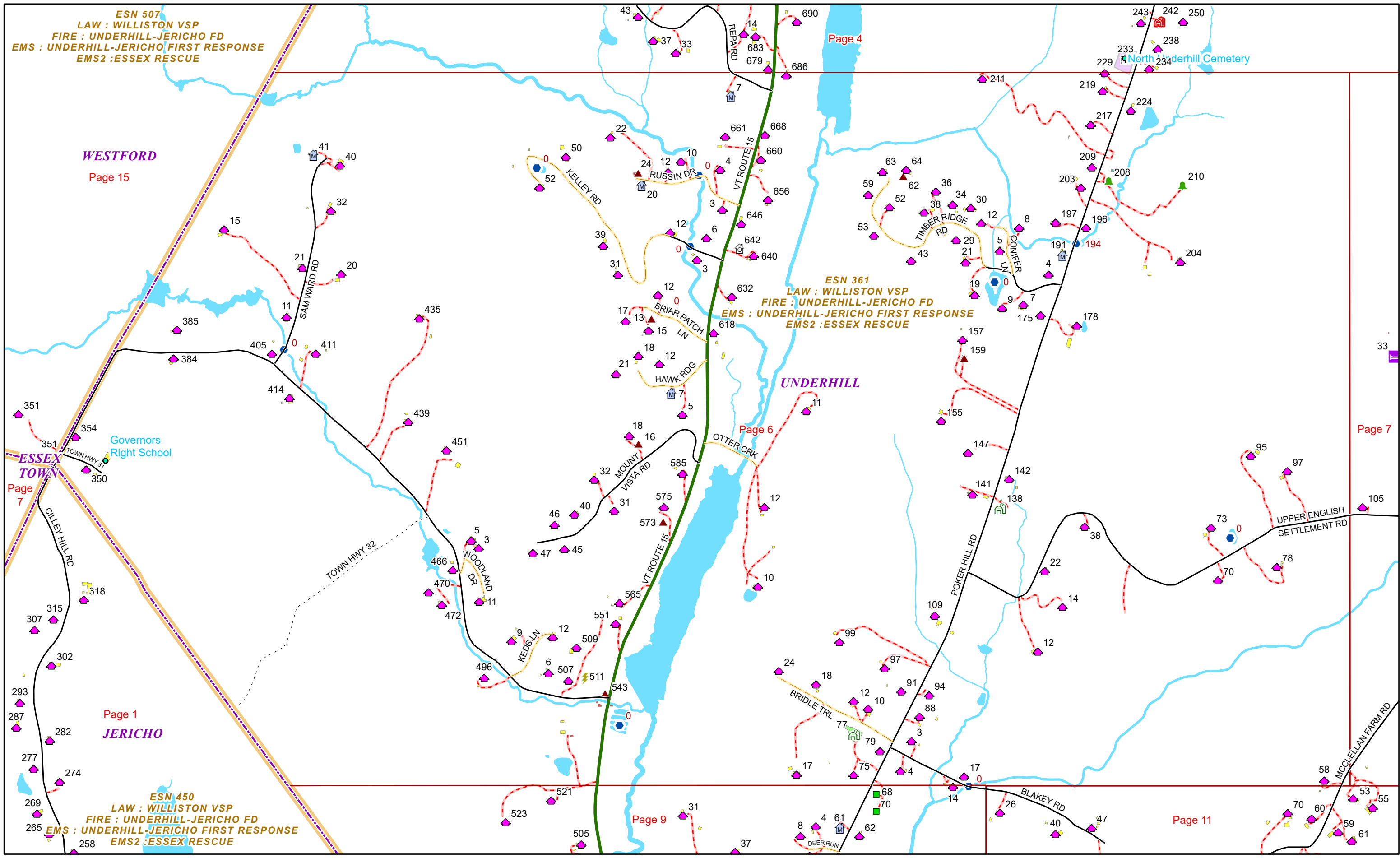


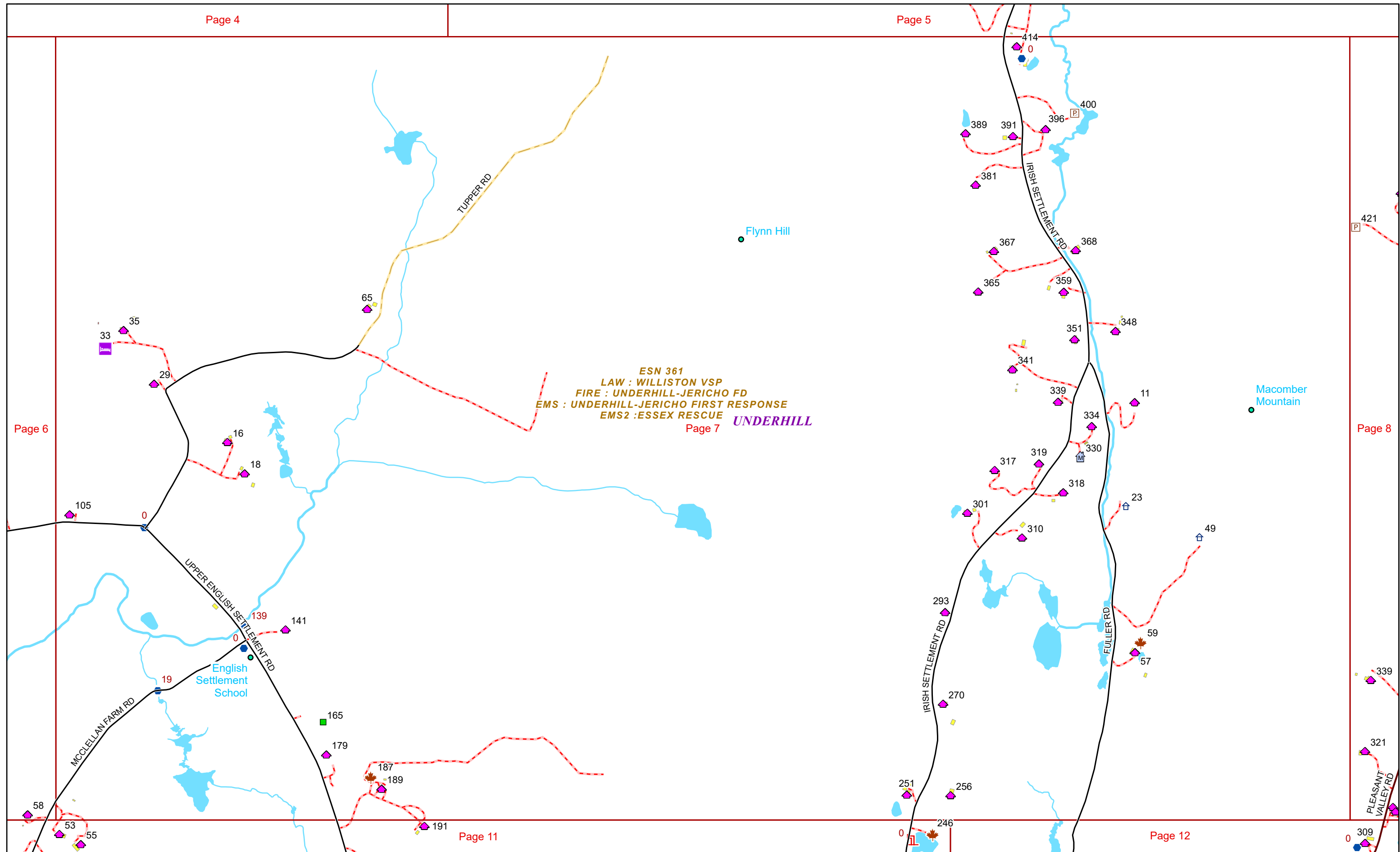
1 inch equals 917 feet

5/24/2024

UNDERHILL

Page: 6



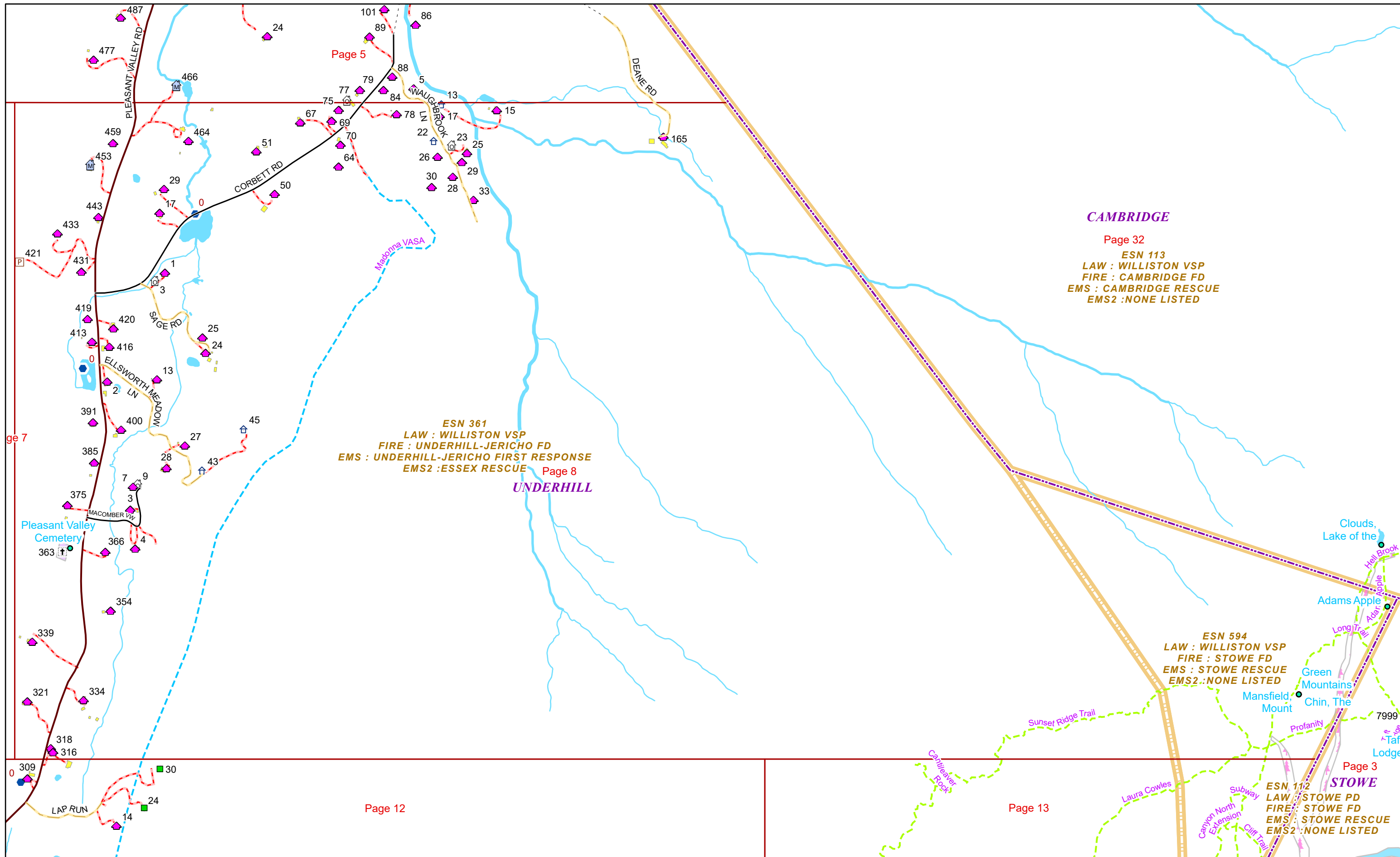


0 0.15 0.3 0.6 Miles 1 inch equals 833 feet

5/24/2024

UNDERHILL

Page: 7



Page 5

CAMBRIDGE
 Page 32
 ESN 113
 LAW : WILLISTON VSP
 FIRE : CAMBRIDGE FD
 EMS : CAMBRIDGE RESCUE
 EMS2 : NONE LISTED

ESN 361
 LAW : WILLISTON VSP
 FIRE : UNDERHILL-JERICO FD
 EMS : UNDERHILL-JERICO FIRST RESPONSE
 EMS2 : ESSEX RESCUE

Page 8
UNDERHILL

ESN 594
 LAW : WILLISTON VSP
 FIRE : STOWE FD
 EMS : STOWE RESCUE
 EMS2 : NONE LISTED

ESN 112
 LAW : STOWE PD
 FIRE : STOWE FD
 EMS : STOWE RESCUE
 EMS2 : NONE LISTED

Page 3
STOWE

Page 12

Page 13



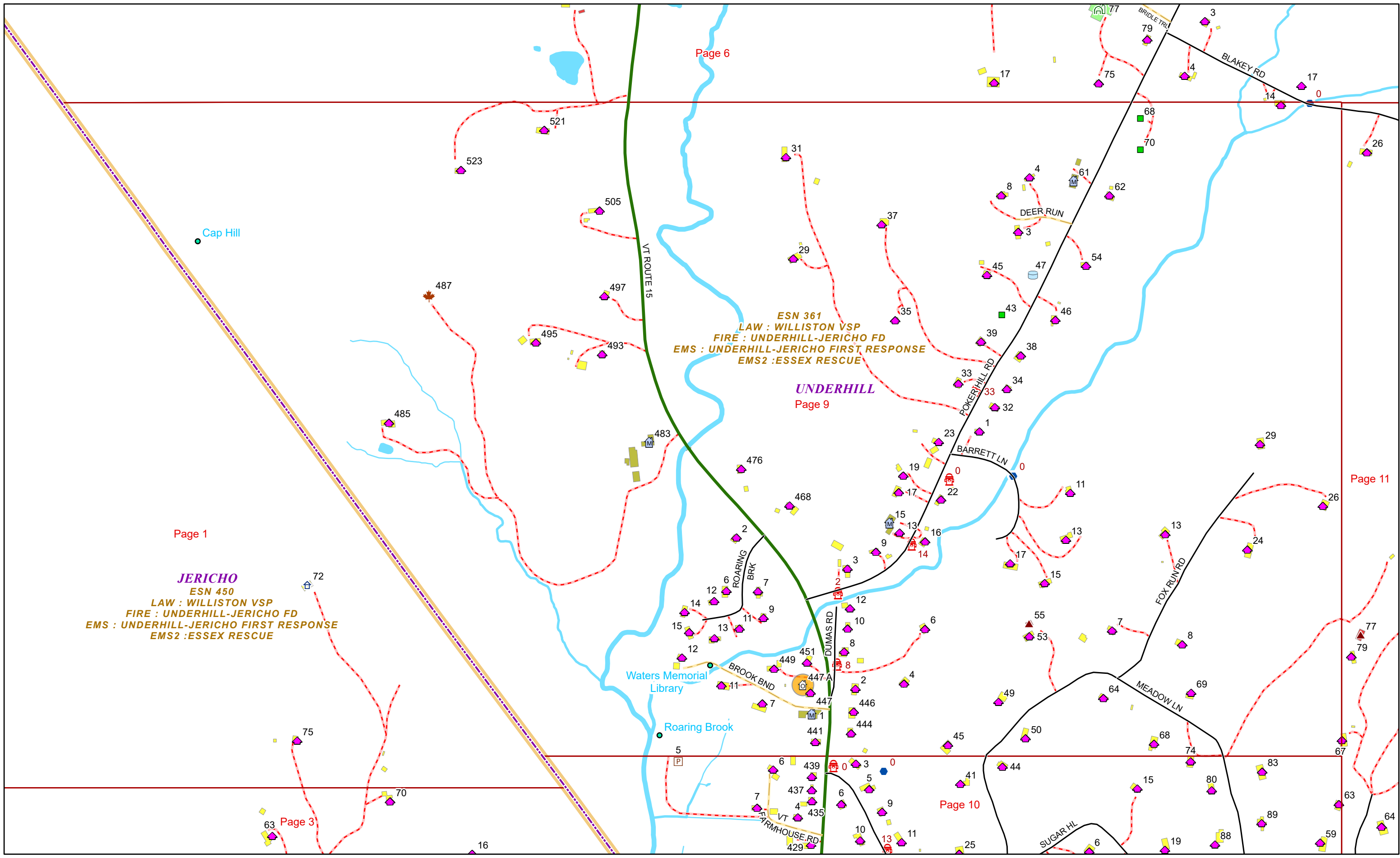
0 0.17 0.35 0.7 Miles

1 inch equals 1,000 feet

5/24/2024

UNDERHILL

Page: 8



JERICHO
ESN 450
LAW : WILLISTON VSP
FIRE : UNDERHILL-JERICO FD
EMS : UNDERHILL-JERICO FIRST RESPONSE
EMS2 : ESSEX RESCUE

ESN 361
LAW : WILLISTON VSP
FIRE : UNDERHILL-JERICO FD
EMS : UNDERHILL-JERICO FIRST RESPONSE
EMS2 : ESSEX RESCUE

UNDERHILL
Page 9



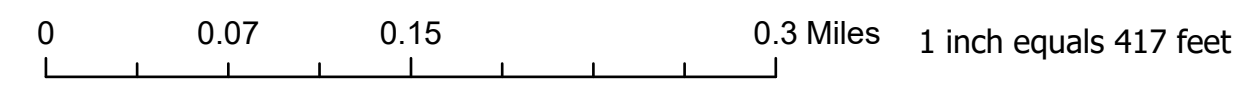
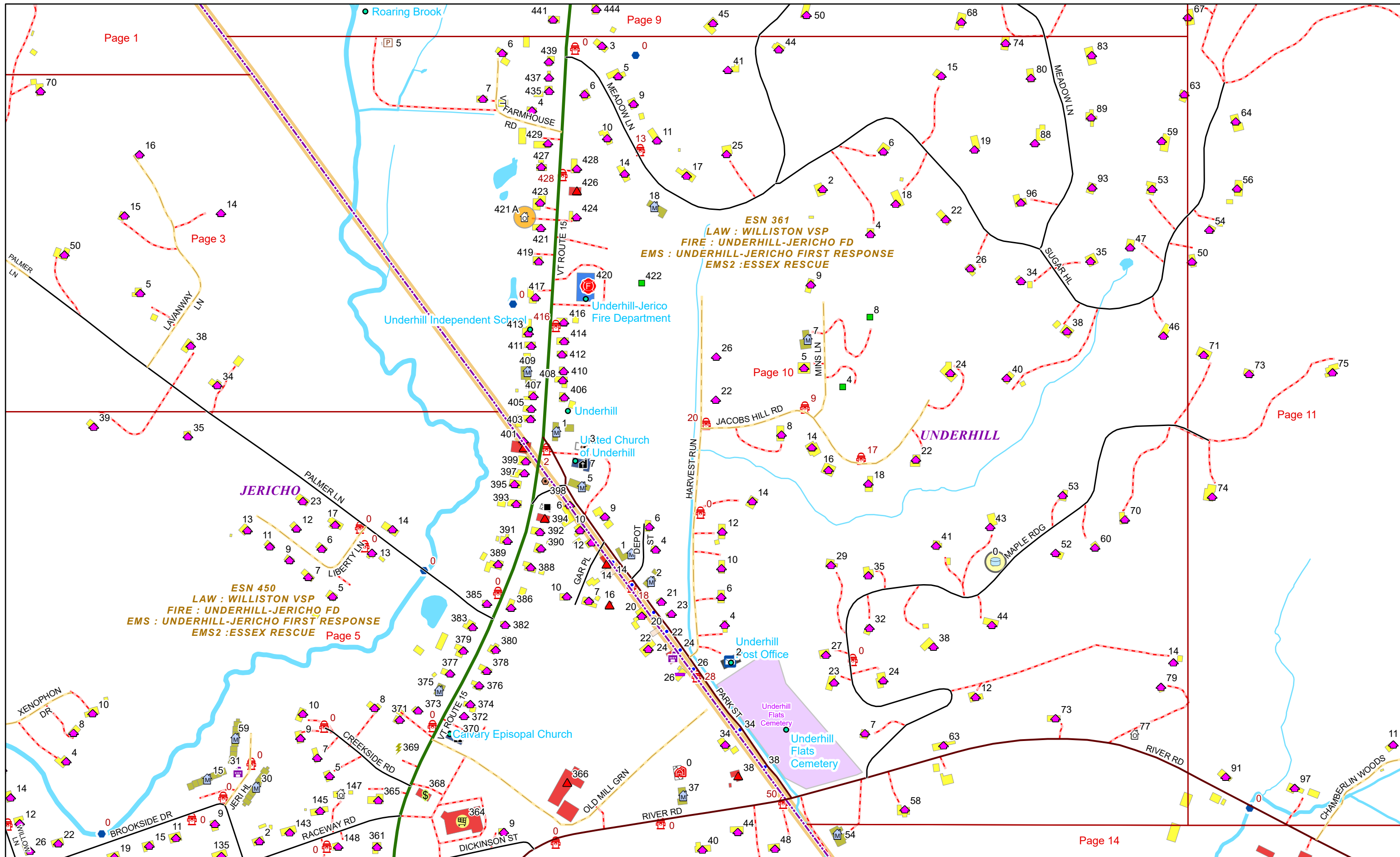
0 0.07 0.15 0.3 Miles

1 inch equals 500 feet

5/24/2024

UNDERHILL

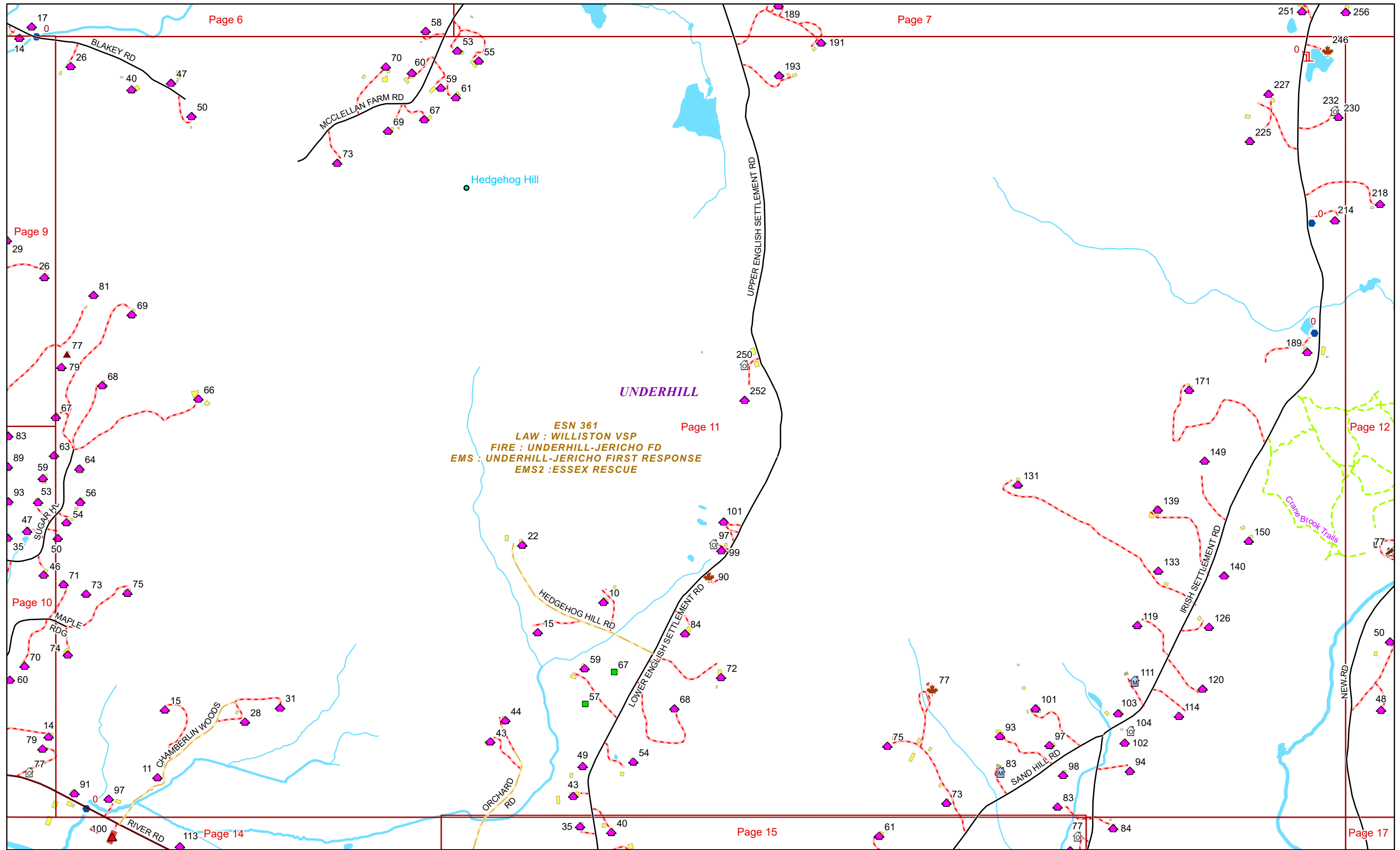
Page: 9



5/24/2024

UNDERHILL

Page: 10



ESN 361
 LAW : WILLISTON VSP
 FIRE : UNDERHILL-JERICO FD
 EMS : UNDERHILL-JERICO FIRST RESPONSE
 EMS2 : ESSEX RESCUE

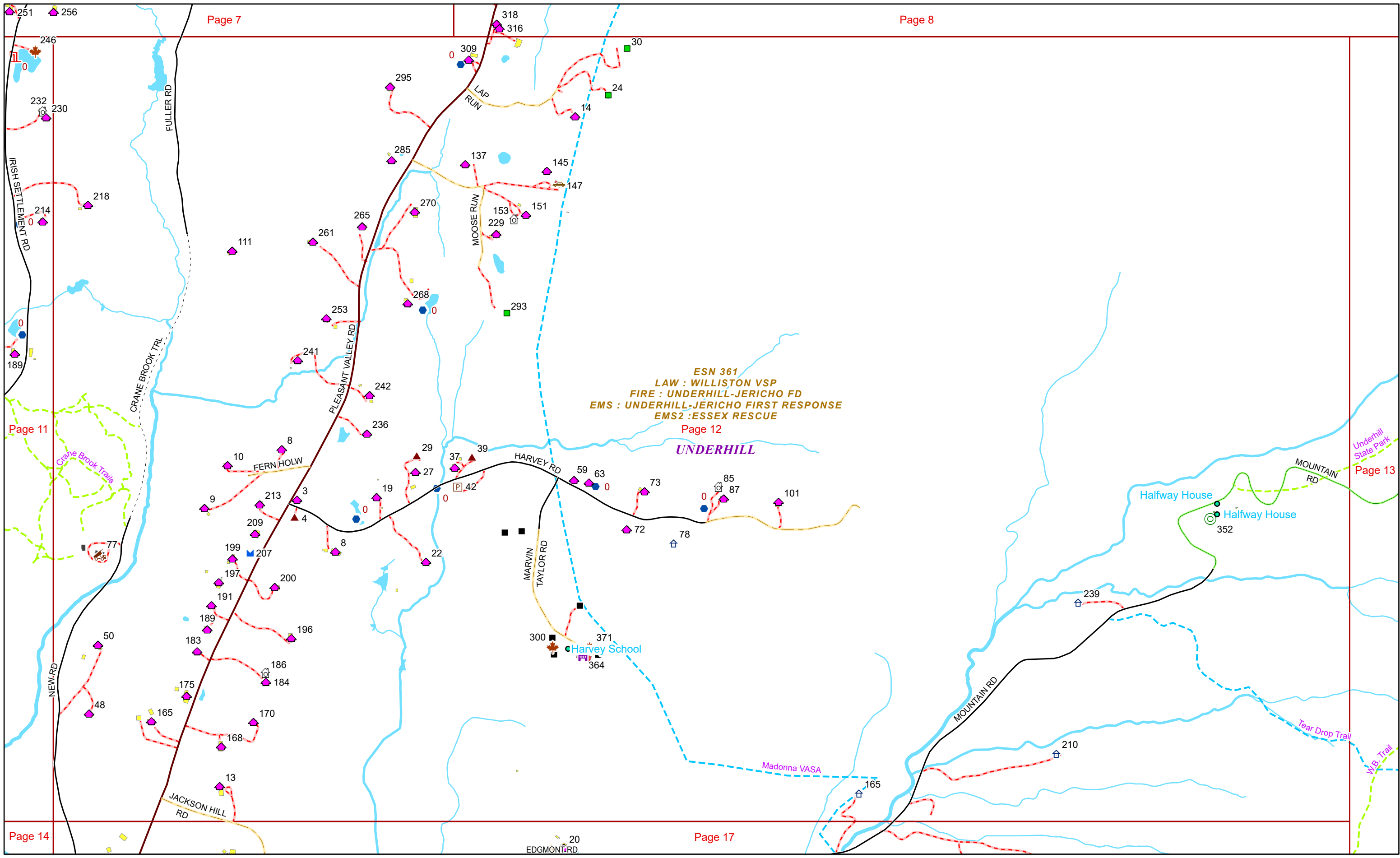


0 0.15 0.3 0.6 Miles 1 inch equals 833 feet

5/24/2024


UNDERHILL

Page: 11



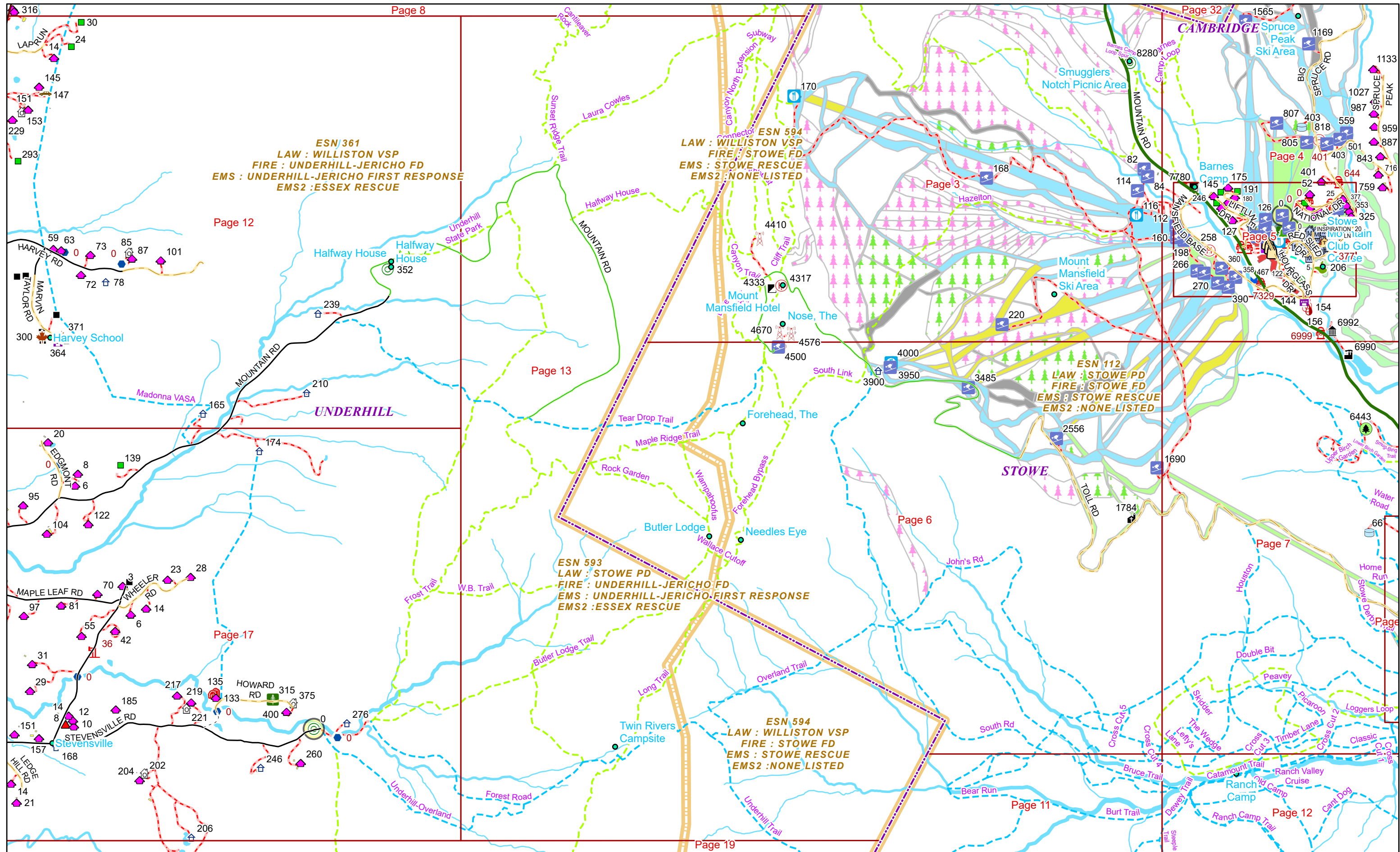
ESN 361
 LAW : WILLISTON VSP
 FIRE : UNDERHILL-JERICO FD
 EMS : UNDERHILL-JERICO FIRST RESPONSE
 EMS2 : ESSEX RESCUE
 Page 12

UNDERHILL



5/24/2024

UNDERHILL



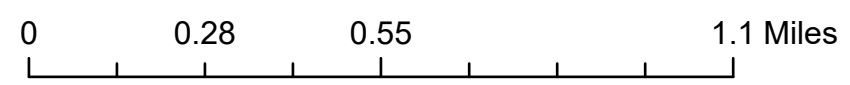
ESN 361
LAW : WILLISTON VSP
FIRE : UNDERHILL-JERICO FD
EMS : UNDERHILL-JERICO FIRST RESPONSE
EMS2 : ESSEX RESCUE

ESN 594
LAW : WILLISTON VSP
FIRE : STOWE FD
EMS : STOWE RESCUE
EMS2 : NONE LISTED

ESN 112
LAW : STOWE PD
FIRE : STOWE FD
EMS : STOWE RESCUE
EMS2 : NONE LISTED

ESN 593
LAW : STOWE PD
FIRE : UNDERHILL-JERICO FD
EMS : UNDERHILL-JERICO FIRST RESPONSE
EMS2 : ESSEX RESCUE

ESN 594
LAW : WILLISTON VSP
FIRE : STOWE FD
EMS : STOWE RESCUE
EMS2 : NONE LISTED

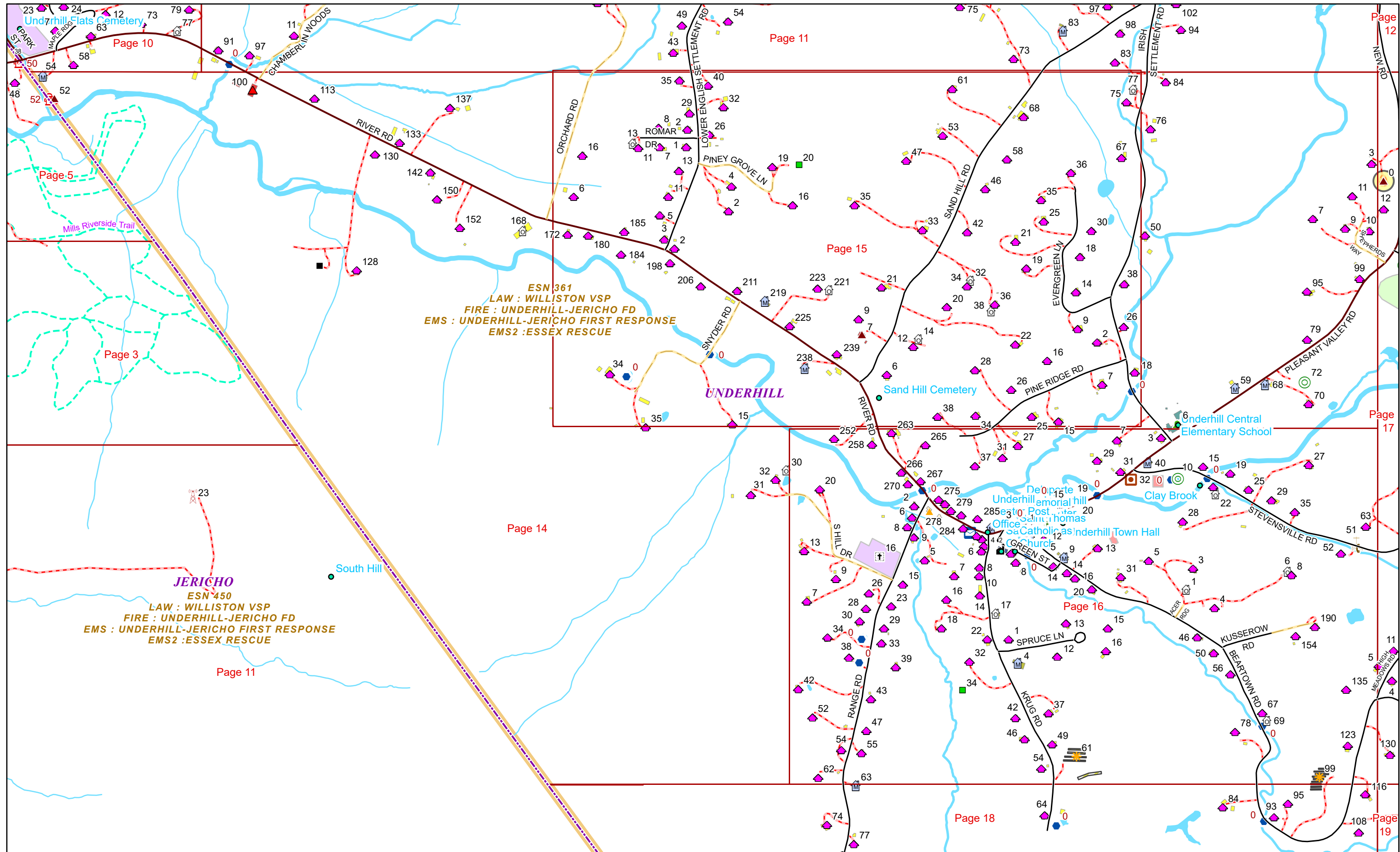


1 inch equals 1,583 feet

5/24/2024


UNDERHILL

Page: 13



ESN 361
 LAW : WILLISTON VSP
 FIRE : UNDERHILL-JERICO FD
 EMS : UNDERHILL-JERICO FIRST RESPONSE
 EMS2 : ESSEX RESCUE

JERICO
 ESN 450
 LAW : WILLISTON VSP
 FIRE : UNDERHILL-JERICO FD
 EMS : UNDERHILL-JERICO FIRST RESPONSE
 EMS2 : ESSEX RESCUE

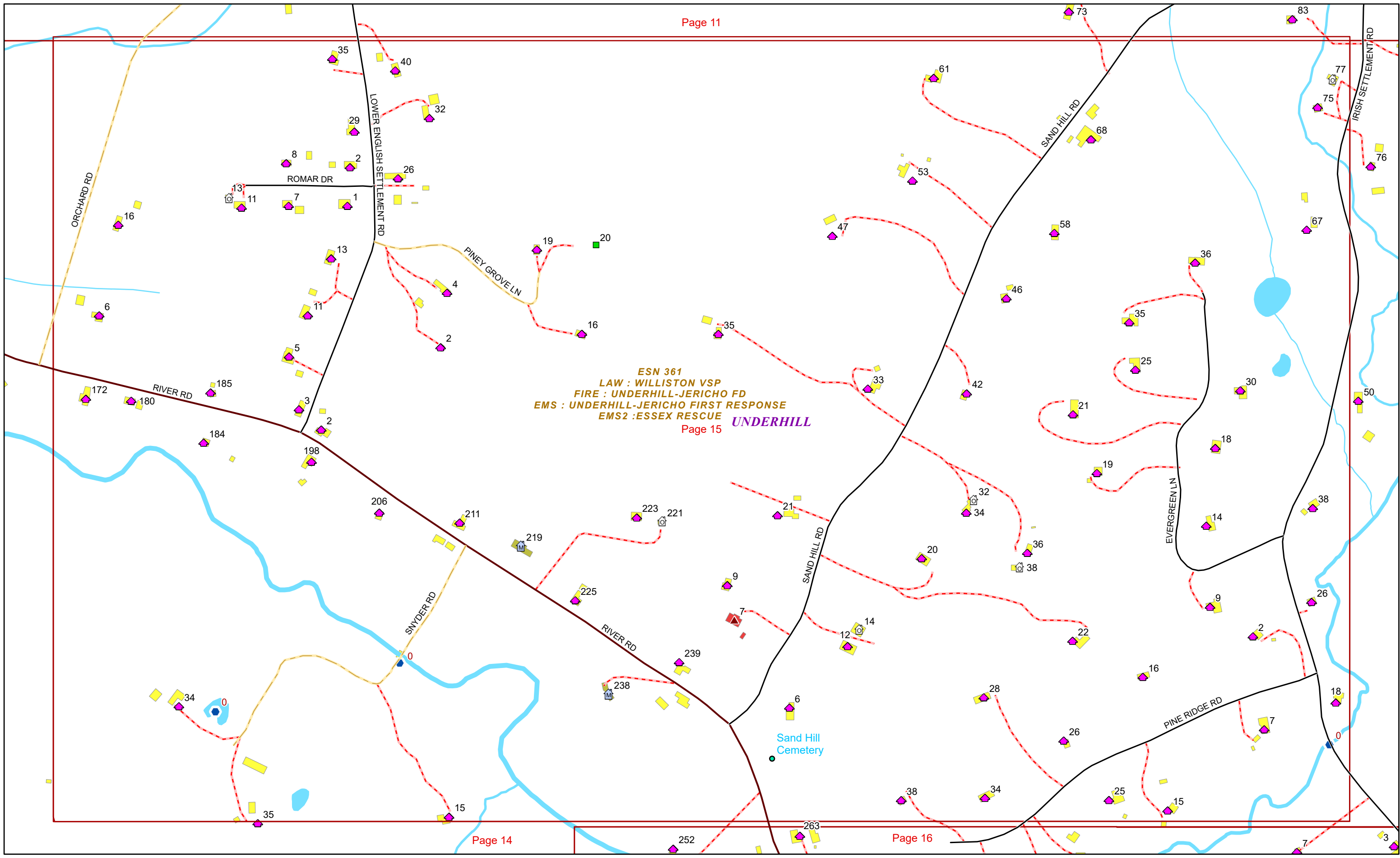


1 inch equals 917 feet


5/24/2024

UNDERHILL

Page: 14



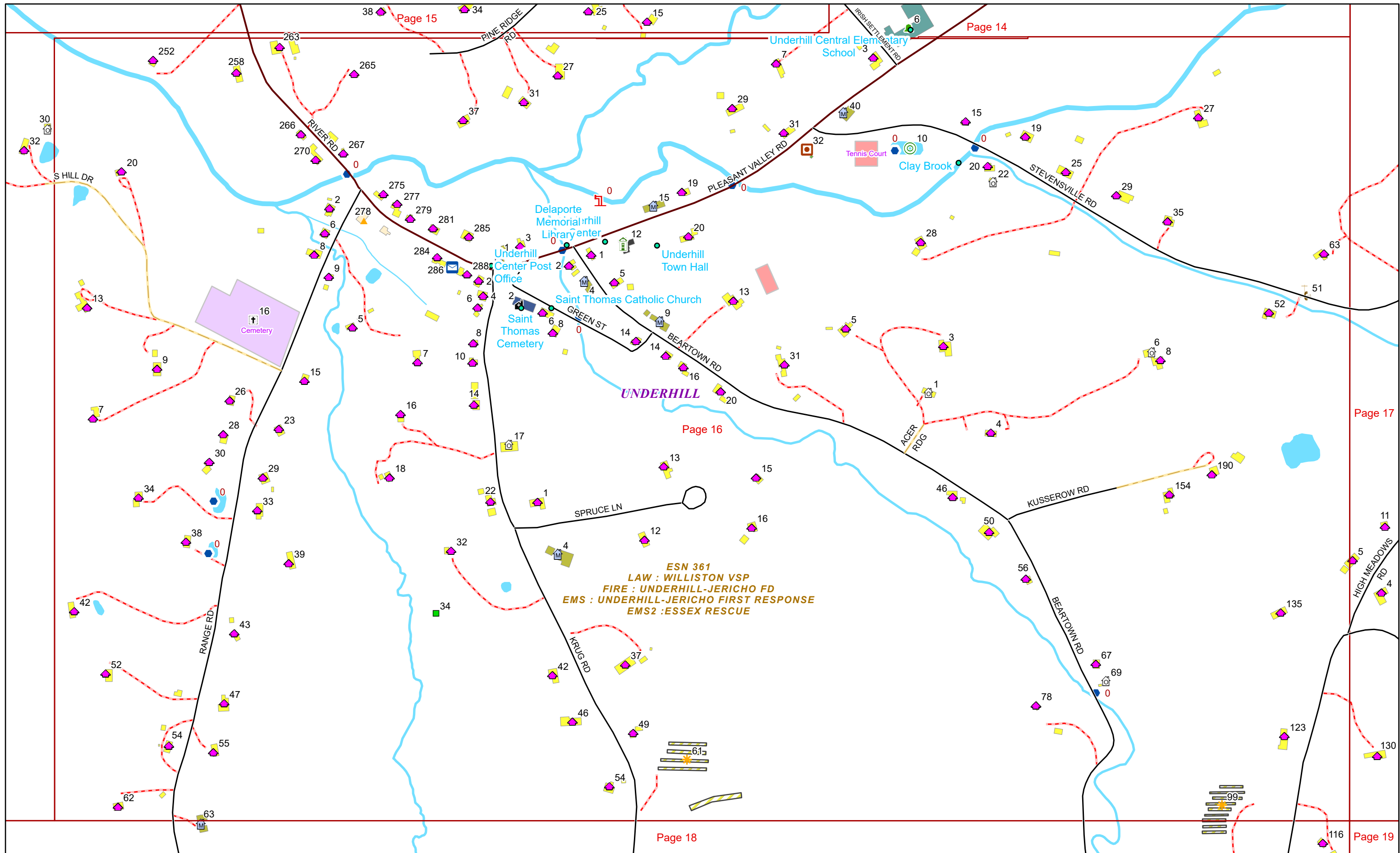
ESN 361
 LAW : WILLISTON VSP
 FIRE : UNDERHILL-JERICO FD
 EMS : UNDERHILL-JERICO FIRST RESPONSE
 EMS2 : ESSEX RESCUE
 UNDERHILL
 Page 15



1 inch equals 417 feet

5/24/2024

UNDERHILL



ESN 361
 LAW : WILLISTON VSP
 FIRE : UNDERHILL-JERICO FD
 EMS : UNDERHILL-JERICO FIRST RESPONSE
 EMS2 : ESSEX RESCUE


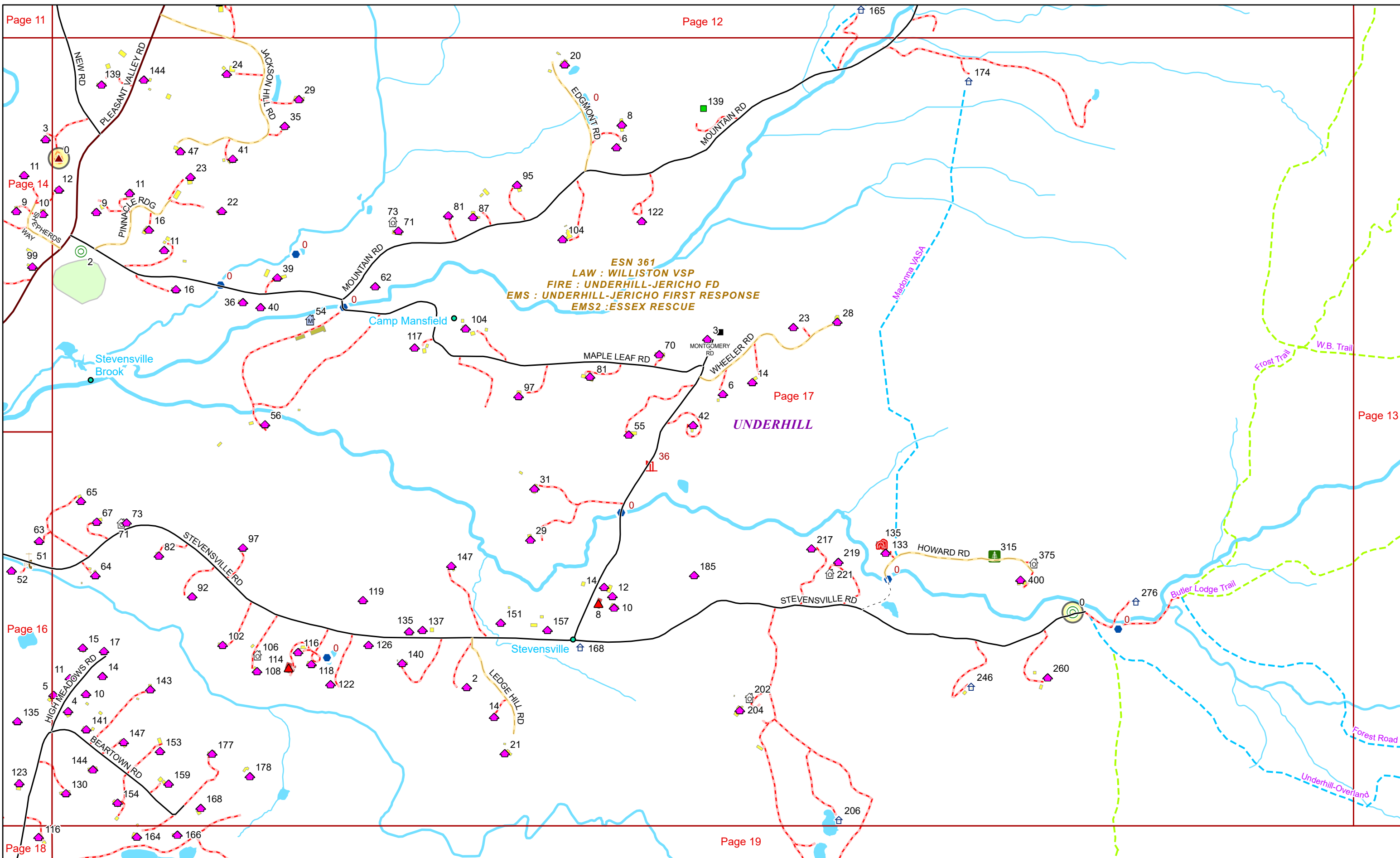


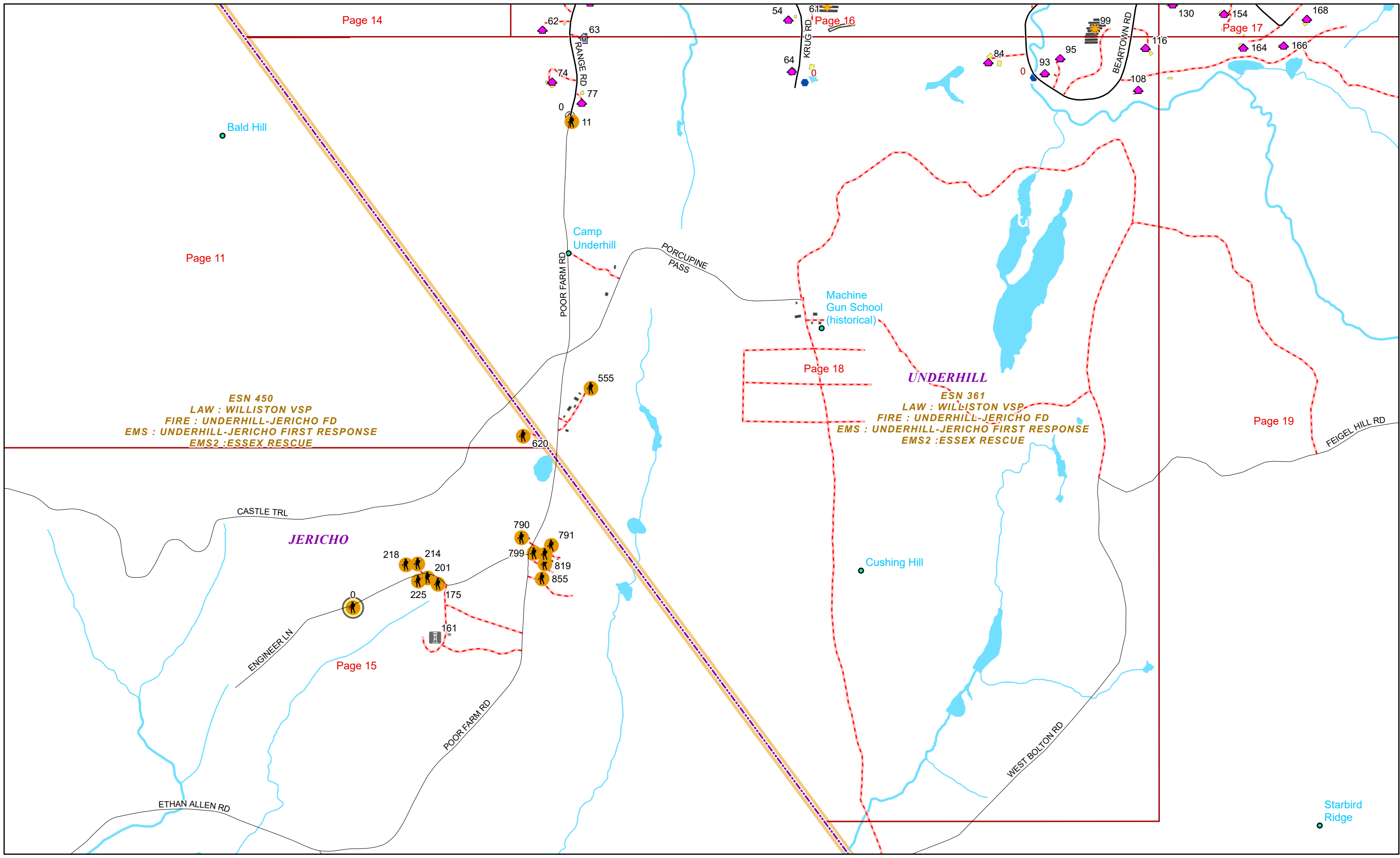
0 0.07 0.15 0.3 Miles 1 inch equals 417 feet

5/24/2024

UNDERHILL

Page: 16





ESN 450
 LAW : WILLISTON VSP
 FIRE : UNDERHILL-JERICO FD
 EMS : UNDERHILL-JERICO FIRST RESPONSE
 EMS2 : ESSEX RESCUE

ESN 361
 LAW : WILLISTON VSP
 FIRE : UNDERHILL-JERICO FD
 EMS : UNDERHILL-JERICO FIRST RESPONSE
 EMS2 : ESSEX RESCUE

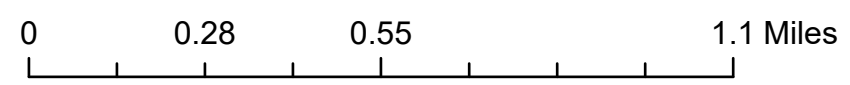
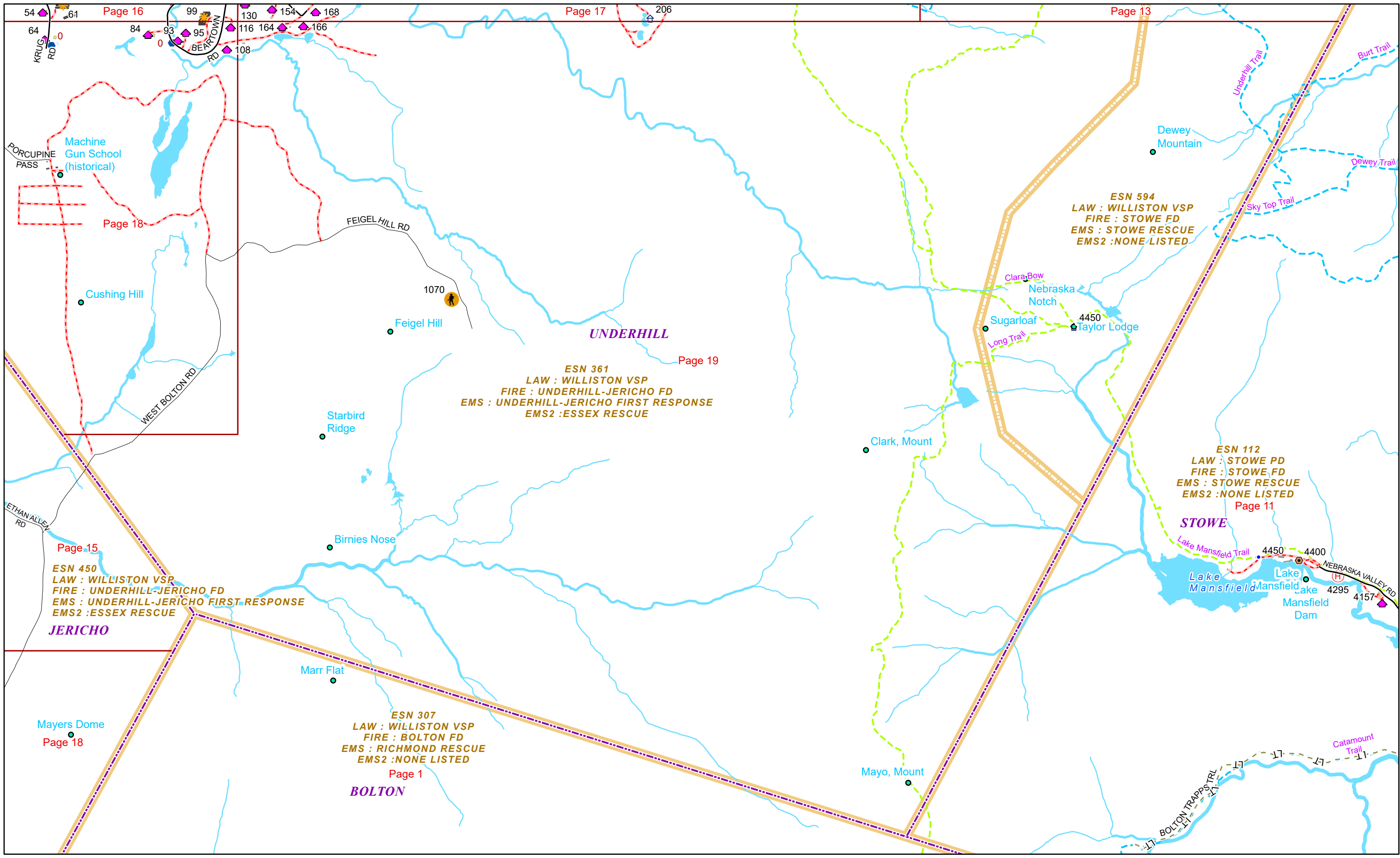


0 0.15 0.3 0.6 Miles 1 inch equals 833 feet

5/24/2024

UNDERHILL

Page: 18



1 inch equals 1,583 feet

5/24/2024

UNDERHILL