

WESTFORD

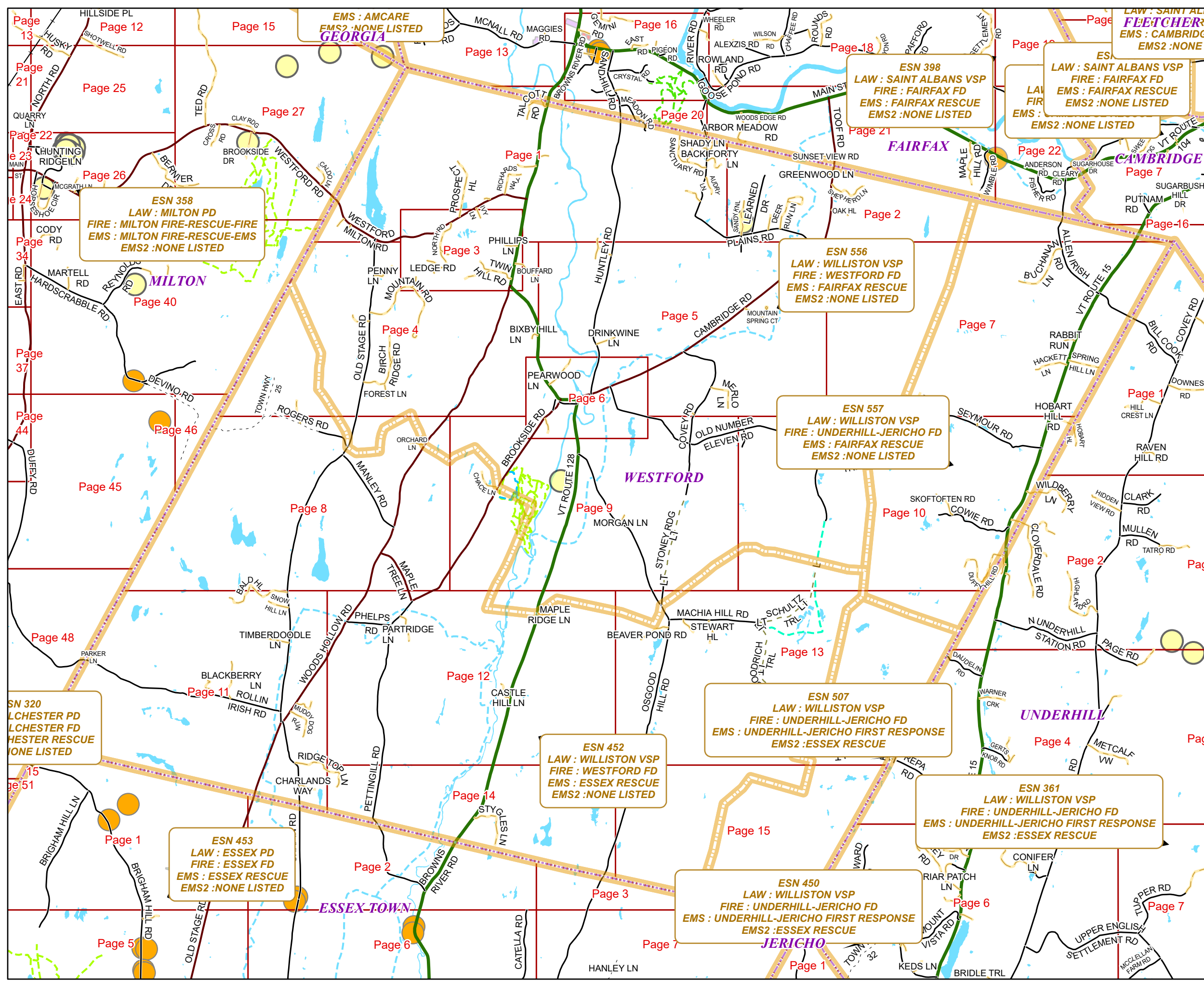

911 Mapbook with GIS Data
 Use constraints: The 911 related data layers (Esites, Landmarks, Roads, Driveways, Footprints, Atlas Sheets, ESZ, etc.) were developed and designed for 911 purposes only. The user should understand that the nature of the 911 data layers means they are never complete. Each municipal government is responsible for maintenance of the 911 database. Other data (non-911 related) used in the Vermont 911 Mapbook is acquired from the Vermont Center for Geographic Information (VCGI) (vcgi.vermont.gov) and other Vermont organizations.

Disclaimer:
 This Vermont 911 Mapbook and Public GIS data is for general reference only. Data layers that appear on the map may or may not be accurate, current, or otherwise reliable. The Enhanced 911 Board and the State of Vermont make no representations of any kind, including but not limited to the warranties of merchantability or fitness for a particular use, nor are any such warranties to be implied with respect to the GIS data and Mapbook.

For questions/updates, contact:
 Vermont Enhanced 911 Board
 6 Baldwin St – 2nd Floor
 Montpelier VT 05633-7960

Phone: 802-828-4911
 Email: e911.info@vermont.gov
 Web site: e911.vermont.gov

5/24/2024



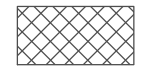






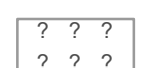
Legend

Roads

-  Interstate Highway
-  US Highway
-  State Highway
-  Town Highway Class 1
-  Town Highway Class 2
-  Town Highway Class 3
-  Town Highway Class 4
-  Private
-  Driveway
-  Discontinued Road
-  Legal Trail
-  Ferry
-  Military - no public access
-  National Forest Highway
-  State Forest Highway
-  Proposed

Building Footprints

Generalized Category

-  Accessory Building
-  Commercial
-  Community/Recreational
-  Development
-  Educational
-  Emergency Service
-  Farm
-  Governmental
-  House of Worship
-  Industrial
-  Medical
-  Mix Use
-  Multi-Residential
-  Single Residential
-  Transportation
-  Other
-  Utility

Area Footprints

-  Airport
-  Solar Field
-  Alpine Trail Easiest
-  Alpine Trail Intermediate
-  Alpine Trail Advanced
-  Alpine Trail Expert
-  Alpine Glade Marked
-  Alpine Glade Not Marked
-  Farm
-  Golf Course
-  Other/Cemetery
-  Park
-  Quarry
-  Shopping Center
-  Stadium/Arena

Hydrants

-  Municipal Hydrant
-  Private Hydrant
-  Pressurized Hydrant
-  Drafting Site
-  Dry Hydrant




Landmark

-  Landmark

Trails

-  Undefined
-  ATV Trail
-  Bike Path
-  Hiking Trail
-  Mountain Bike Trail
-  Multi-Use Trail Motorized
-  Multi-Use Trail Non-Motorized
-  Ski Trail
-  Snowmobile Trail

Boundaries

-  Town Line
-  Emergency Service Zone (ESZ)
-  Atlas Page




Addressing Error

-  Orange - Duplicated Addressed Building
-  Yellow - Unnumbered Building

Legend

ESITES

SITETYPE

	**COMMERCIAL		CITY / TOWN HALL		GREENHOUSE / NURSERY		OIL / GAS FACILITY		SOLAR FACILITY
	**CULTURAL		COAST GUARD		GROCERY STORE		OTHER		SPORTS ARENA /
	**EDUCATIONAL		COLLEGE / UNIVERSITY		HARBOR / MARINA		OTHER RESIDENTIAL		STATE CAPITOL
	**GOVERNMENT		COMMERCIAL CONSTRUCTION SERVICE		HAZARDOUS MATERIALS FACILITY		OUTPATIENT CLINIC		STATE GARAGE
	**INDUSTRIAL		COMMERCIAL FARM		HAZARDOUS STORAGE FACILITY		PARK AND RIDE / COMMUTER		STATE GOVERNMENT FACILITY
	**OTHER COMMERCIAL		COMMERCIAL GARAGE		HEALTH CLINIC		PHARMACY		STATE PARK
	**PUBLIC GATHERING		COMMERCIAL W/RESIDENCE		HELIPAD / HELIPORT / HELISPOT		PICNIC AREA		STORAGE UNITS
	**UTILITY		COMMUNICATION BOX		HISTORIC SITE / POINT OF INTEREST		POST OFFICE		SUBSTATION
	ABANDONED		COMMUNICATION TOWER		HOSPITAL / MEDICAL CENTER		PRISON / CORRECTIONAL FACILITY		SUGARHOUSE
	ACCESS POINT		COMMUNITY / RECREATION FACILITY		HOUSE OF WORSHIP		PRIVATE AND EXPRESS SHIPPING FACILITY		TEMPORARY STRUCTURE
	ACCESSORY BARN		CONDOMINIUM		HYDROELECTRIC FACILITY		PSAP		TOWN GARAGE
	ACCESSORY BUILDING		COURT HOUSE		ICE ARENA		PUBLIC BEACH		TOWN OFFICE
	AIR SUPPORT / MAINTENANCE FACILITY		CUSTOMS SERVICE		INSTITUTIONAL RESIDENCE / DORM / BARRACKS		PUBLIC TELEPHONE		TRAILHEAD
	AIR TRAFFIC CONTROL CENTER / COMMAND CENTER		DAY CARE FACILITY		LANDFILL		PUBLIC WATER SUPPLY INTAKE		TRANSFER STATION
	AIRPORT TERMINAL		DEVELOPMENT SITE		LAW ENFORCEMENT		PUBLIC WATER SUPPLY WELL		UNKNOWN
	AMBULANCE SERVICE		EBS TOWER		LIBRARY		PUMP STATION		US FOREST FACILITY
	AUDITORIUM / CONCERT HALL / THEATER / OPERA HOUSE		EMERGENCY PHONE / CALLBOX		LODGING B&B / HOTEL / MOTEL / INN		RACE TRACK / DRAGSTRIP		US GOVERNMENT FACILITY
	BANK		FAIR / EXHIBITION/ RODEO GROUNDS		LOOKOUT TOWER		RAILROAD STATION		UTILITY POLE W/PHONE
	BOAT RAMP / DOCK		FERRY TERMINAL / DISPATCH FACILITY		LUMBER MILL / SAW MILL		RESIDENTIAL FARM		VETERINARY HOSPITAL / CLINIC
	BORDER CROSSING		FIRE STATION		MANUFACTURING FACILITY		REST STOP / ROADSIDE PARK		VISITOR / INFORMATION CENTER
	BORDER PATROL		FISH FARM / HATCHERY		MOBILE HOME		RESTAURANT		WAREHOUSE
	BREWERY		FITNESS FACILITY		MORGUE		RETAIL FACILITY		WASTE / BIOMASS FACILITY
	BUS STATION / DISPATCH FACILITY		FOOD DISTRIBUTION CENTER		MULTI-FAMILY DWELLING		RV HOOKUP		WASTEWATER TREATMENT PLANT
	CAMP		GAS STATION		MUSEUM		SCHOOL K / 12		WATER TANK
	CAMPGROUND		GATED W/BUILDING		NATIONAL GUARD /		SEASONAL HOME		WATER TOWER
	CEMETERY		GATED W/O BUILDING		NUCLEAR FACILITY		SHOOTING RANGE		WIND FACILITY / WIND TOWER
			GOLF COURSE		NURSING HOME / LONG TERM CARE		SINGLE FAMILY DWELLING		YOUTH CAMP
			GRAVEL PIT / QUARRY / MINE		OFFICE BUILDING		SKI AREA / ALPINE		

WESTFORD Road Name Index

ROAD NAME	PAGE(S)
ABBEY RD	4
ALLEN IRISH RD	2,7
APPLE BLOSSOM LN	1,5
APPLE TREE LN	7
ASHWOOD DR	11
AUDRY LN	1
BACK FORTY LN	1
BALD HL	8,11
BEAVER POND RD	13
BILL COOK RD	7
BIRCH RIDGE RD	4
BIXBY HILL LN	4
BLACKBERRY LN	11
BOUFFARD LN	3,4
BROOKSIDE RD	6,8,9,12
BUCHANAN LN	7
BUSHEY LN	13
CAMBRIDGE RD	2,5,6
CASTLE HILL LN	12
CHACE LN	9
CHAPIN RD	11
CHARLANDS WAY	11
CLOVERDALE RD	10
COMMON RD	6
COOK LN	5

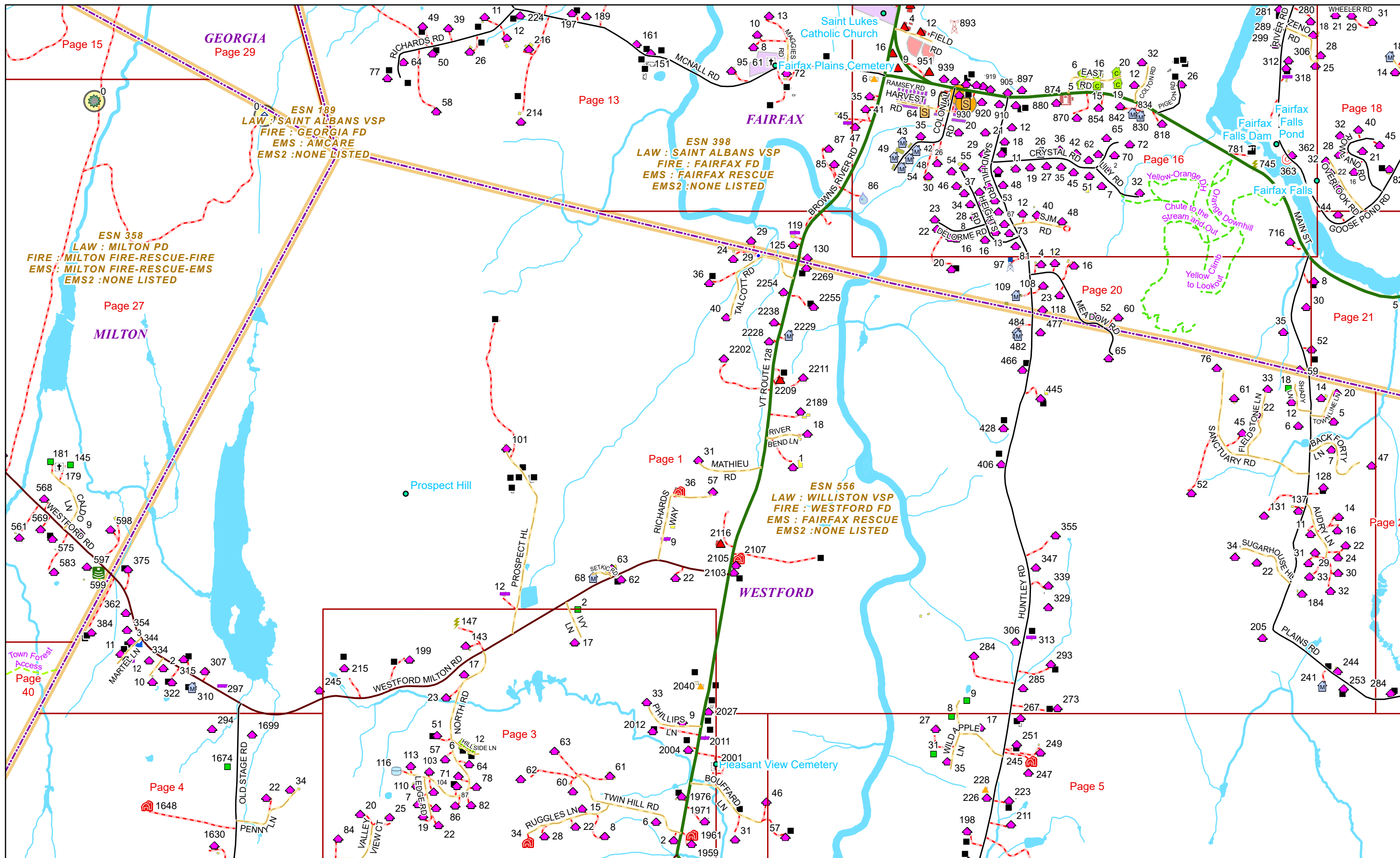
ROAD NAME	PAGE(S)
COVEY RD	5,9
COWIE RD	10
DEER RUN LN	2
DRINKWINE LN	5
DUFFY HILL RD	10
FIELDSTONE LN	1
FOREST LN	4
FOX LN	7,10
GOODRICH TRL	13
GREENWOOD LN	2
HACKETT LN	7
HILLSIDE LN	3
HOBART HILL RD	7,10
HUNTLEY RD	1,5,6
IVY LN	1,3
KILBURN LN	10
KINGFISHER DR	7,10
LEARNED DR	2
LEDGE RD	3
MACHIA HILL RD	13
MANLEY RD	8
MAPLE RIDGE LN	12
MAPLE TREE LN	8,12
MARTEL LN	1
MATHIEU RD	1

ROAD NAME	PAGE(S)
MEADOW RD	1
MEADOWLARK ACRES	2
MERLO LN	5
MORGAN LN	9
MOUNTAIN RD	3,4
MOUNTAIN SPRING CT	5
MUDDY DOG RUN	11
NORTH RD	3
OAK HL	2
OLD NUMBER ELEVEN RD	6,9,10
OLD STAGE RD	1,4,8,11
ORCHARD LN	8
OSGOOD HILL RD	9,13,14,15
PARKER LN	11
PARTRIDGE LN	12
PEARWOOD LN	6
PENNY LN	4
PETTINGILL RD	12,14
PHELPS RD	12
PHILLIPS LN	3
PIDGEON LN	1
PLAINS RD	1,2,5
POST RD	6
PROSPECT HL	1,3
RABBIT RUN	7

WESTFORD Road Name Index

ROAD NAME	PAGE(S)
REPA RD	13
RICHARDS WAY	1
RIDGE TOP LN	11,14
RIVER BEND LN	1
ROGERS RD	4,8
ROLLIN IRISH RD	11
RUBAUD RD	10
RUGGLES LN	3
SANCTUARY RD	1
SANDY KNL	2
SAP LINE DR	11
SAWMILL LN	2,5
SCHULTZ TRL	10,13
SETKIC RD	1
SEYMOUR RD	7,10
SEYMOUR TRL	10
SHADY LN	1
SHEPHERD LN	2
SKOFTOFTEN RD	10
SNOW HILL LN	11
SPLIT ROCK PL	6
SPRING HILL LN	7
STEWART HL	13
STONE RDG	9,13
STYGLES LN	14

ROAD NAME	PAGE(S)
SUGARHOUSE HL	1
SUNSET RDG	4
TALCOTT RD	1
TIMBERDOODLE LN	11
TOWN HWY 25	4,8
TOWN LINE LN	1
TWIN HILL RD	3
VALLEY VIEW CT	3
VT ROUTE 128	1,3,4,6,9,12,14
VT ROUTE 15	2,7,10
WESTFORD MILTON RD	1,3,4
WHITE CHURCH LN	6
WHITSUNDAY RD	4,8
WILD APPLE LN	5
WILDBERRY LN	10
WOODS HOLLOW RD	3,4,8,11,12



Page 15
 Page 29
ESN 189
 LAW : SAINT ALBANS VSP
 FIRE : GEORGIA FD
 EMS : AMCARE
 EMS2 : NONE LISTED

Page 13

ESN 398
 LAW : SAINT ALBANS VSP
 FIRE : FAIRFAX FD
 EMS : FAIRFAX RESCUE
 EMS2 : NONE LISTED

ESN 358
 LAW : MILTON PD
 FIRE : MILTON FIRE-RESCUE-FIRE
 EMS : MILTON FIRE-RESCUE-EMS
 EMS2 : NONE LISTED

Page 27

MILTON

Page 20

Page 1

ESN 556
 LAW : WILLISTON VSP
 FIRE : WESTFORD FD
 EMS : FAIRFAX RESCUE
 EMS2 : NONE LISTED

WESTFORD

Page 3

Page 4

Page 5

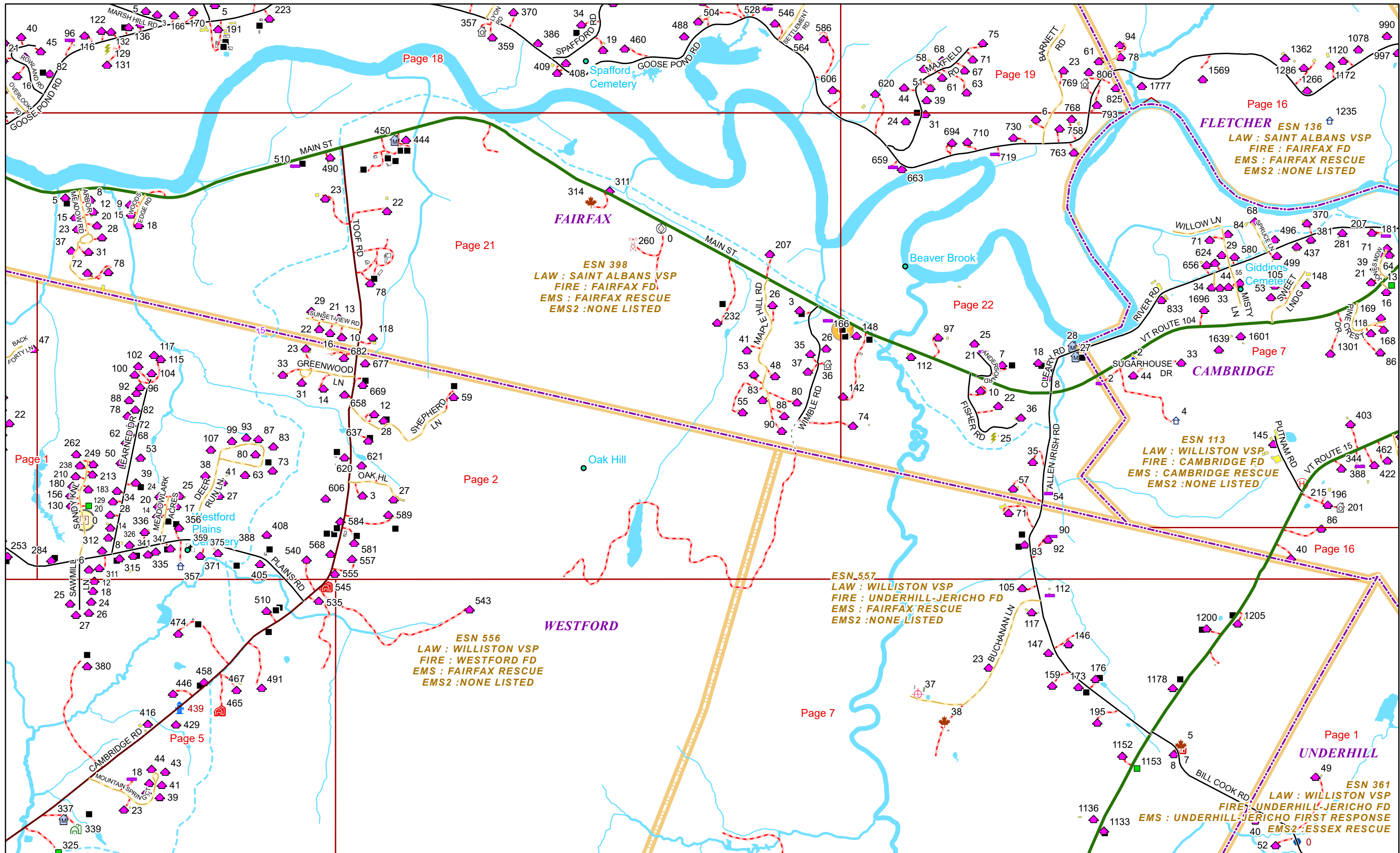


0 0.2 0.4 0.8 Miles
 1 inch equals 1,167 feet

5/24/2024

WESTFORD

Page: 1



Page 18

Page 19

Page 16

Page 21

Page 22

Page 7

Page 2

Page 16

Page 7

Page 1

FAIRFAX
 ESN 398
 LAW : SAINT ALBANS VSP
 FIRE : FAIRFAX FD
 EMS : FAIRFAX RESCUE
 EMS2 : NONE LISTED

FLETCHER ESN 136
 LAW : SAINT ALBANS VSP
 FIRE : FAIRFAX FD
 EMS : FAIRFAX RESCUE
 EMS2 : NONE LISTED

CAMBRIDGE
 ESN 113
 LAW : WILLISTON VSP
 FIRE : CAMBRIDGE FD
 EMS : CAMBRIDGE RESCUE
 EMS2 : NONE LISTED

WESTFORD
 ESN 556
 LAW : WILLISTON VSP
 FIRE : WESTFORD FD
 EMS : FAIRFAX RESCUE
 EMS2 : NONE LISTED

WESTFORD
 ESN 557
 LAW : WILLISTON VSP
 FIRE : UNDERHILL-JERICO FD
 EMS : FAIRFAX RESCUE
 EMS2 : NONE LISTED

UNDERHILL
 ESN 361
 LAW : WILLISTON VSP
 FIRE : UNDERHILL-JERICO FD
 EMS : UNDERHILL-JERICO FIRST RESPONSE
 EMS2 : ESSEX RESCUE

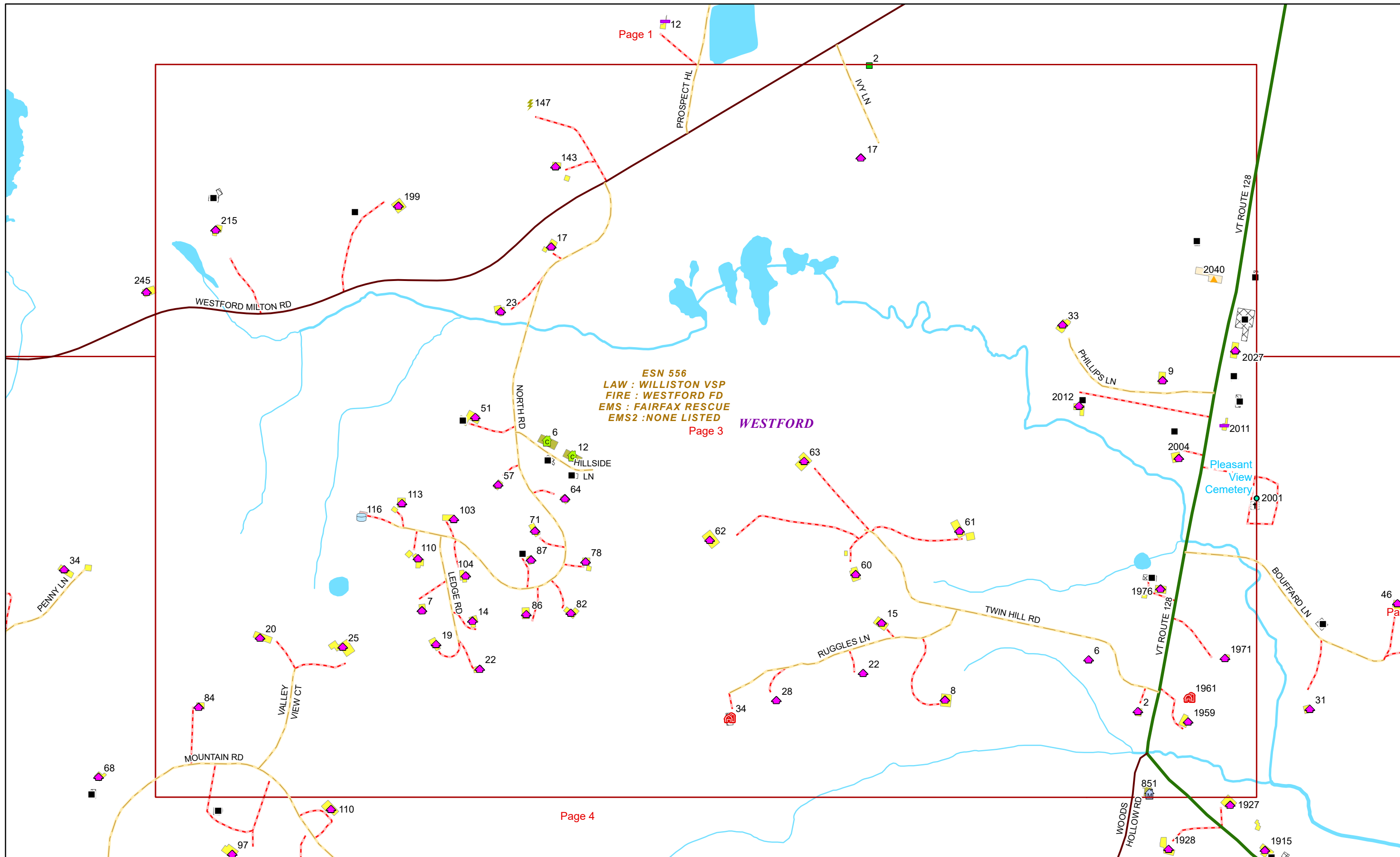


0 0.23 0.45 0.9 Miles 1 inch equals 1,250 feet

5/24/2024

WESTFORD

Page: 2



Page 1


ESN 556
LAW : WILLISTON VSP
FIRE : WESTFORD FD
EMS : FAIRFAX RESCUE
EMS2 : NONE LISTED
Page 3

WESTFORD

Pleasant View Cemetery

Page 4

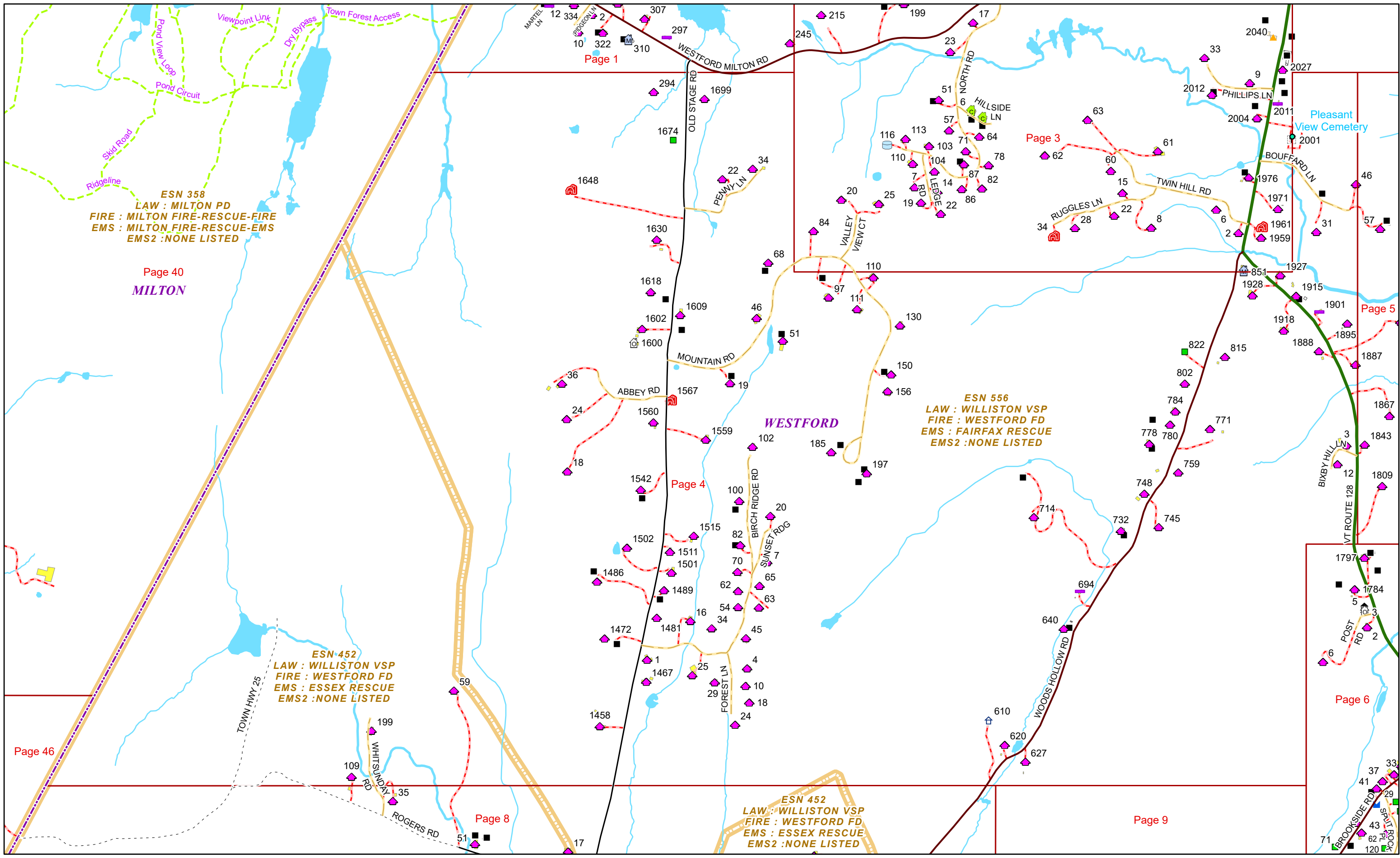
Page



5/24/2024

WESTFORD


Page: 3



Page 40
MILTON

WESTFORD

Page 6

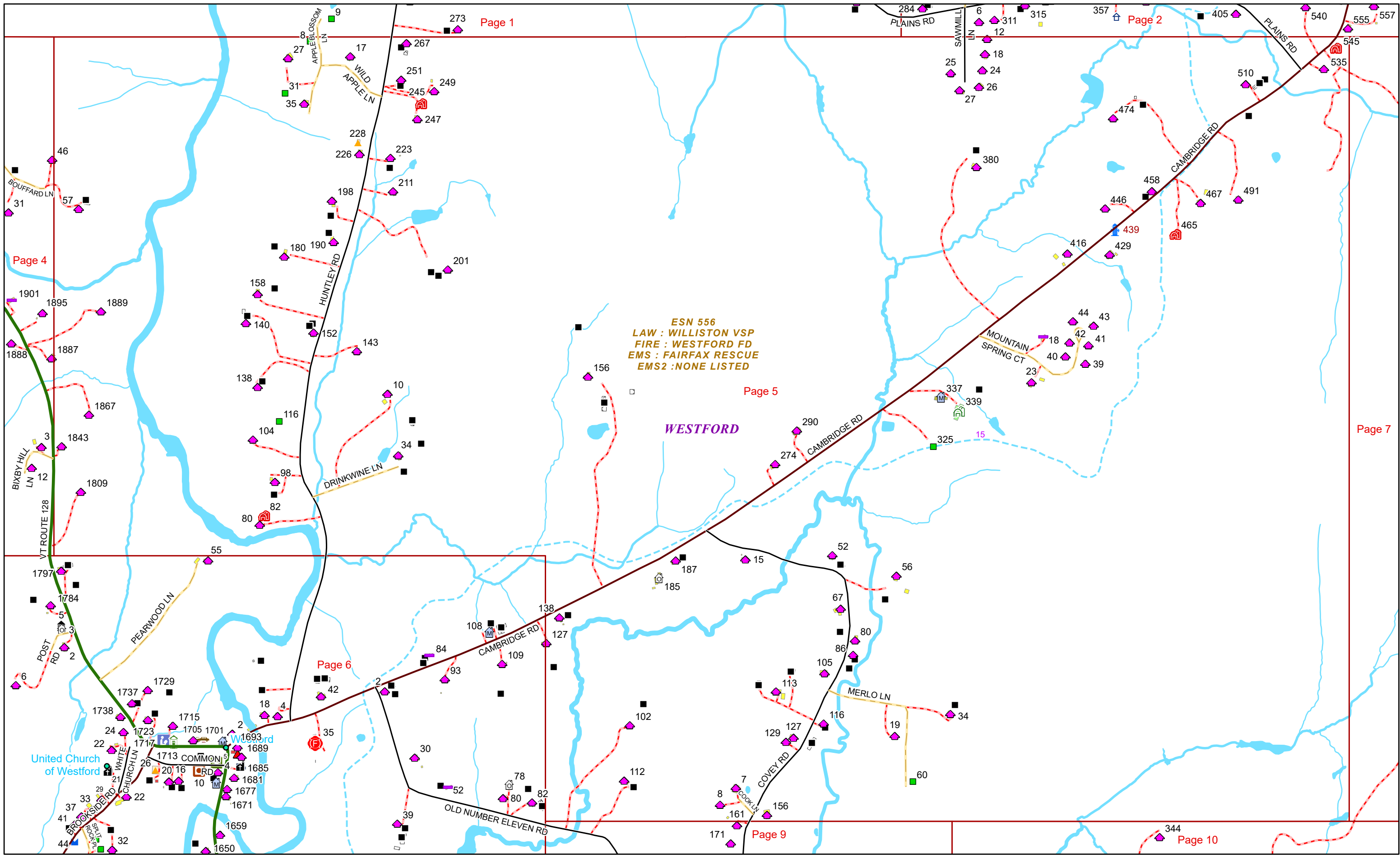


1 inch equals 917 feet

5/24/2024

WESTFORD

Page: 4



ESN 556
 LAW : WILLISTON VSP
 FIRE : WESTFORD FD
 EMS : FAIRFAX RESCUE
 EMS2 : NONE LISTED

WESTFORD

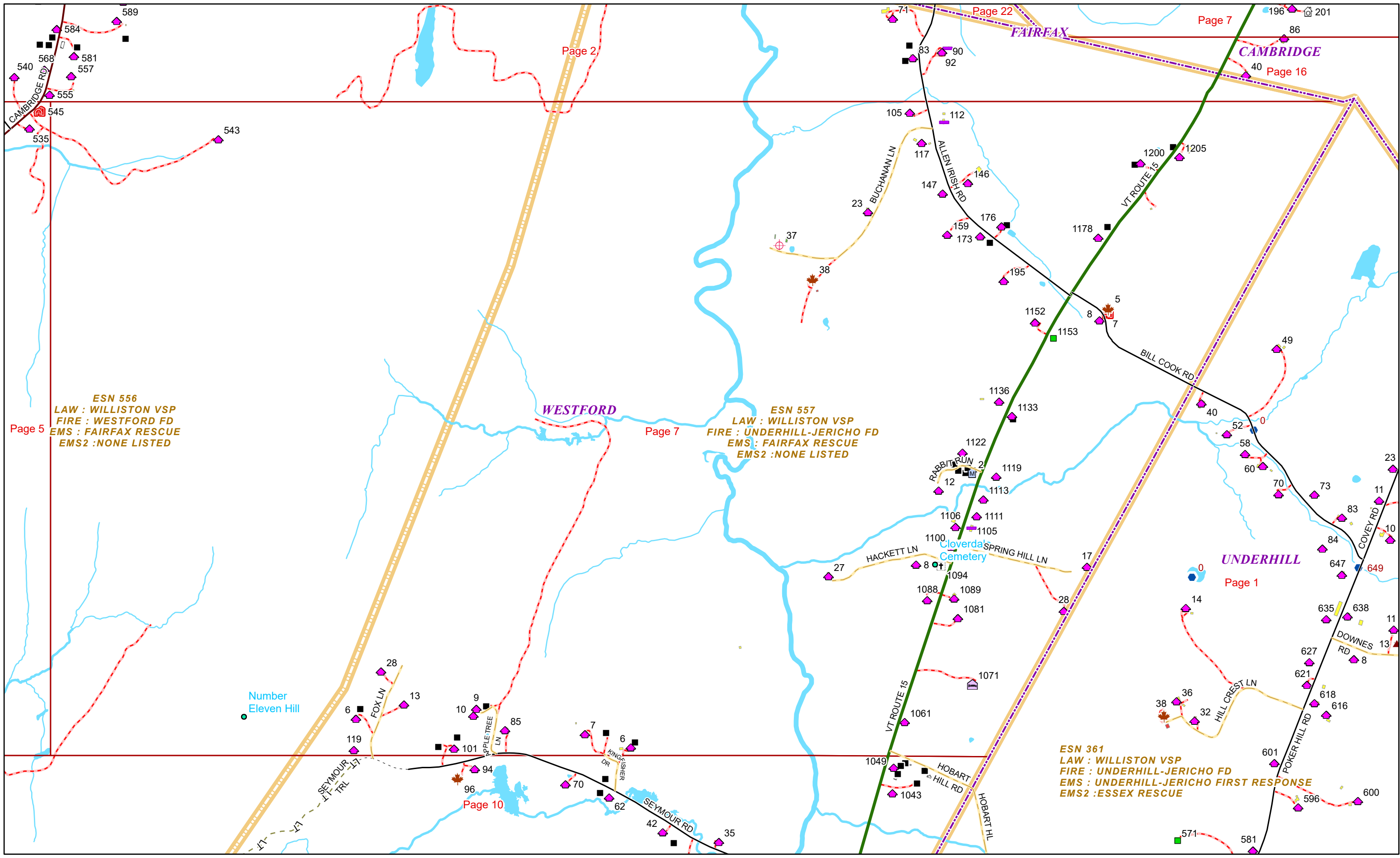


0 0.15 0.3 0.6 Miles 1 inch equals 833 feet

5/24/2024

WESTFORD

Page: 5



ESN 556
LAW : WILLISTON VSP
FIRE : WESTFORD FD
EMS : FAIRFAX RESCUE
EMS2 : NONE LISTED

ESN 557
LAW : WILLISTON VSP
FIRE : UNDERHILL-JERICO FD
EMS : FAIRFAX RESCUE
EMS2 : NONE LISTED

ESN 361
LAW : WILLISTON VSP
FIRE : UNDERHILL-JERICO FD
EMS : UNDERHILL-JERICO FIRST RESPONSE
EMS2 : ESSEX RESCUE



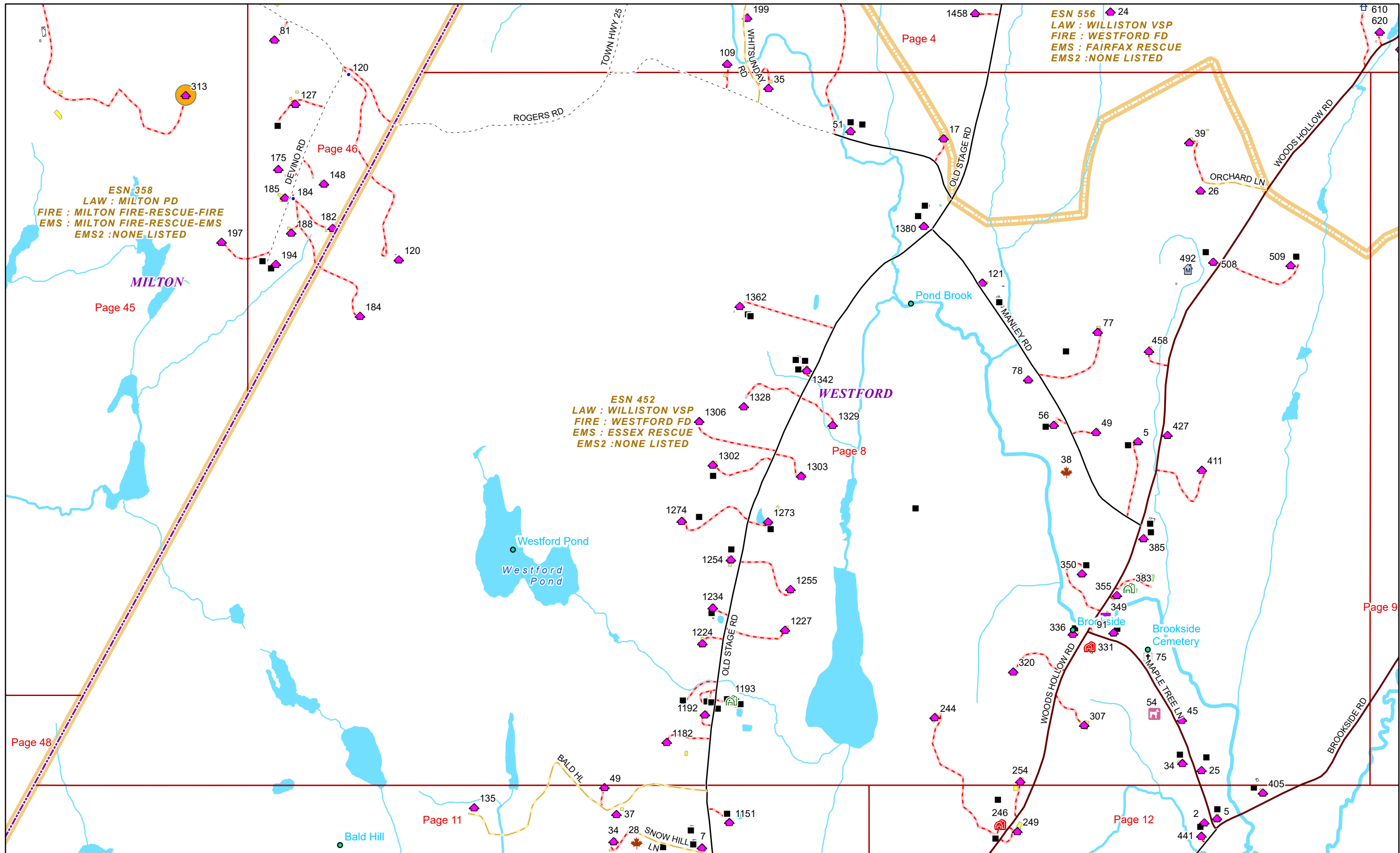
0 0.17 0.35 0.7 Miles

1 inch equals 1,000 feet

5/24/2024

WESTFORD

Page: 7



ESN 358
 LAW : MILTON PD
 FIRE : MILTON FIRE-RESCUE-FIRE
 EMS : MILTON FIRE-RESCUE-EMS
 EMS2 : NONE LISTED

ESN 556
 LAW : WILLISTON VSP
 FIRE : WESTFORD FD
 EMS : FAIRFAX RESCUE
 EMS2 : NONE LISTED

ESN 452
 LAW : WILLISTON VSP
 FIRE : WESTFORD FD
 EMS : ESSEX RESCUE
 EMS2 : NONE LISTED



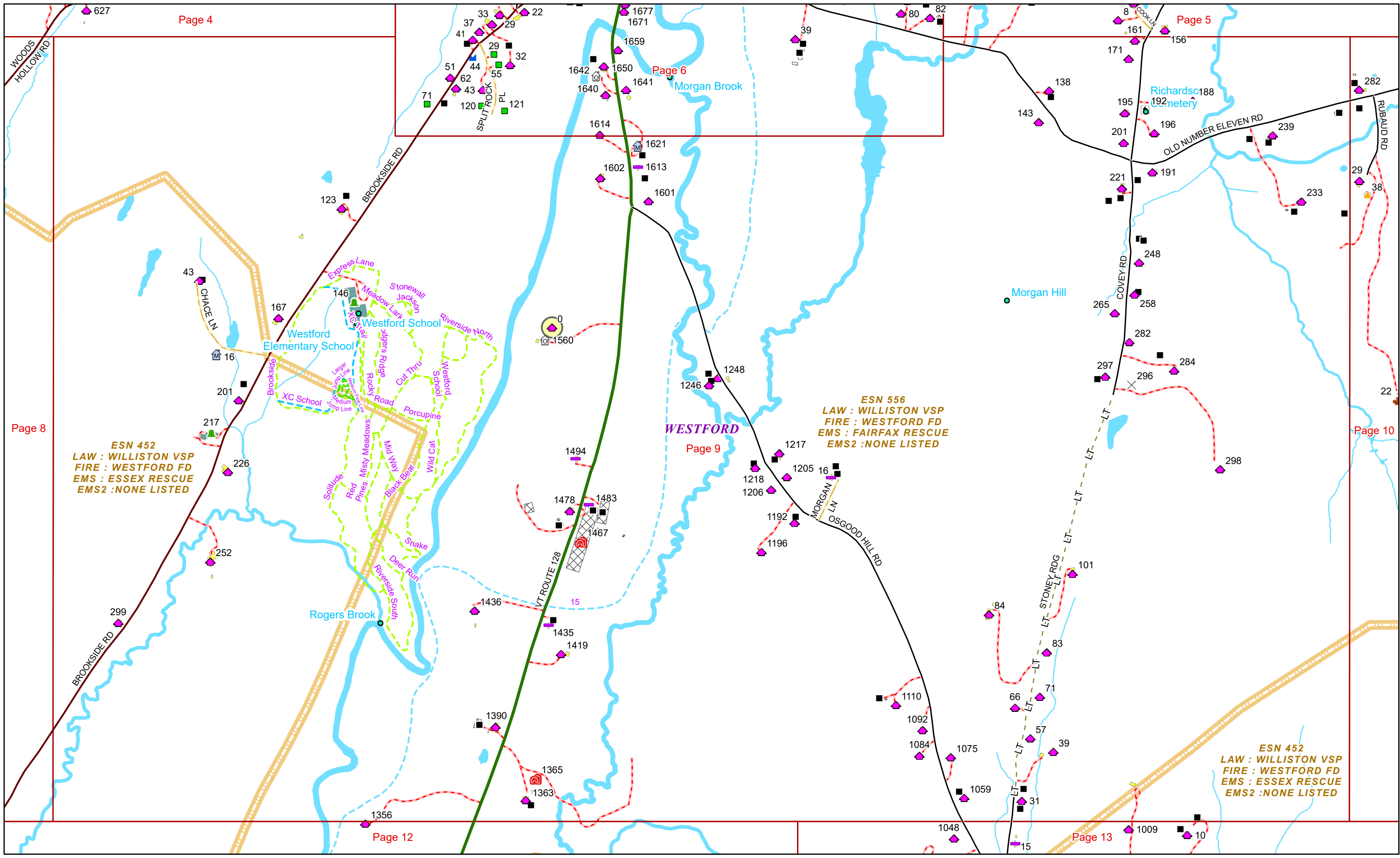
0 0.15 0.3 0.6 Miles

1 inch equals 917 feet

5/24/2024

WESTFORD

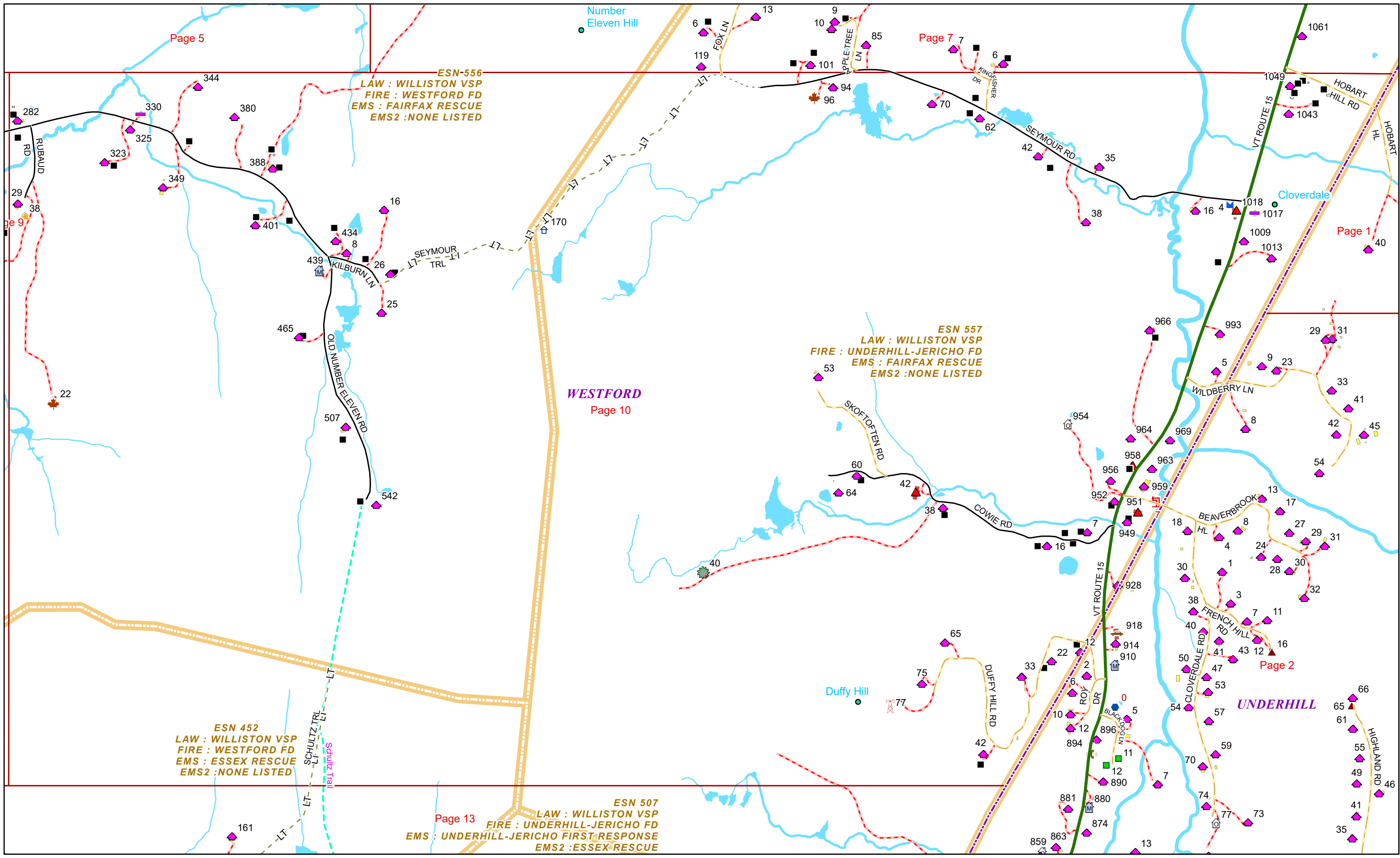
Page: 8



0 0.15 0.3 0.6 Miles 1 inch equals 833 feet

5/24/2024

WESTFORD



Page 5

Page 7


Page 1

WESTFORD
Page 10

UNDERHILL

Page 2

Page 13

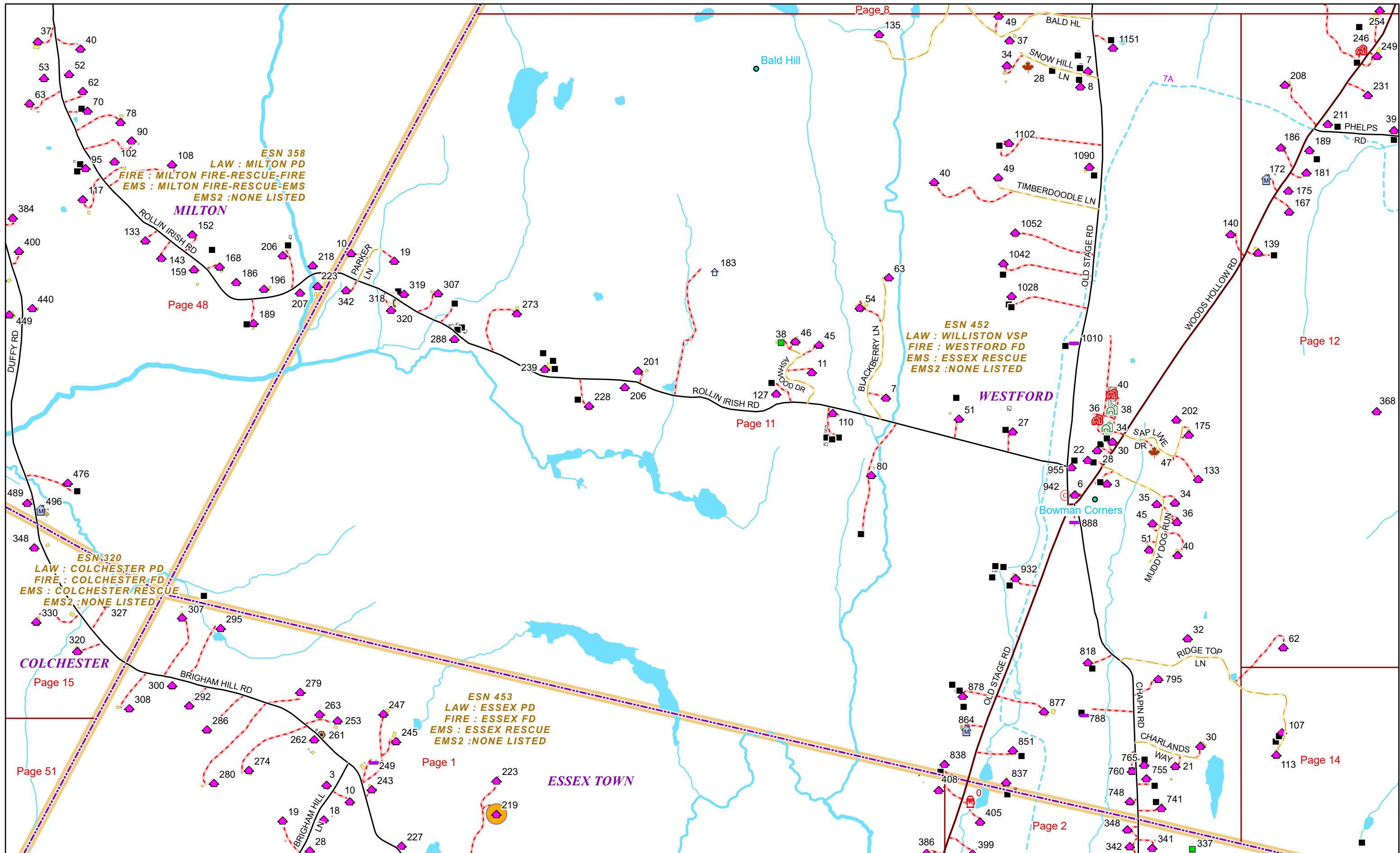


1 inch equals 917 feet

5/24/2024

WESTFORD

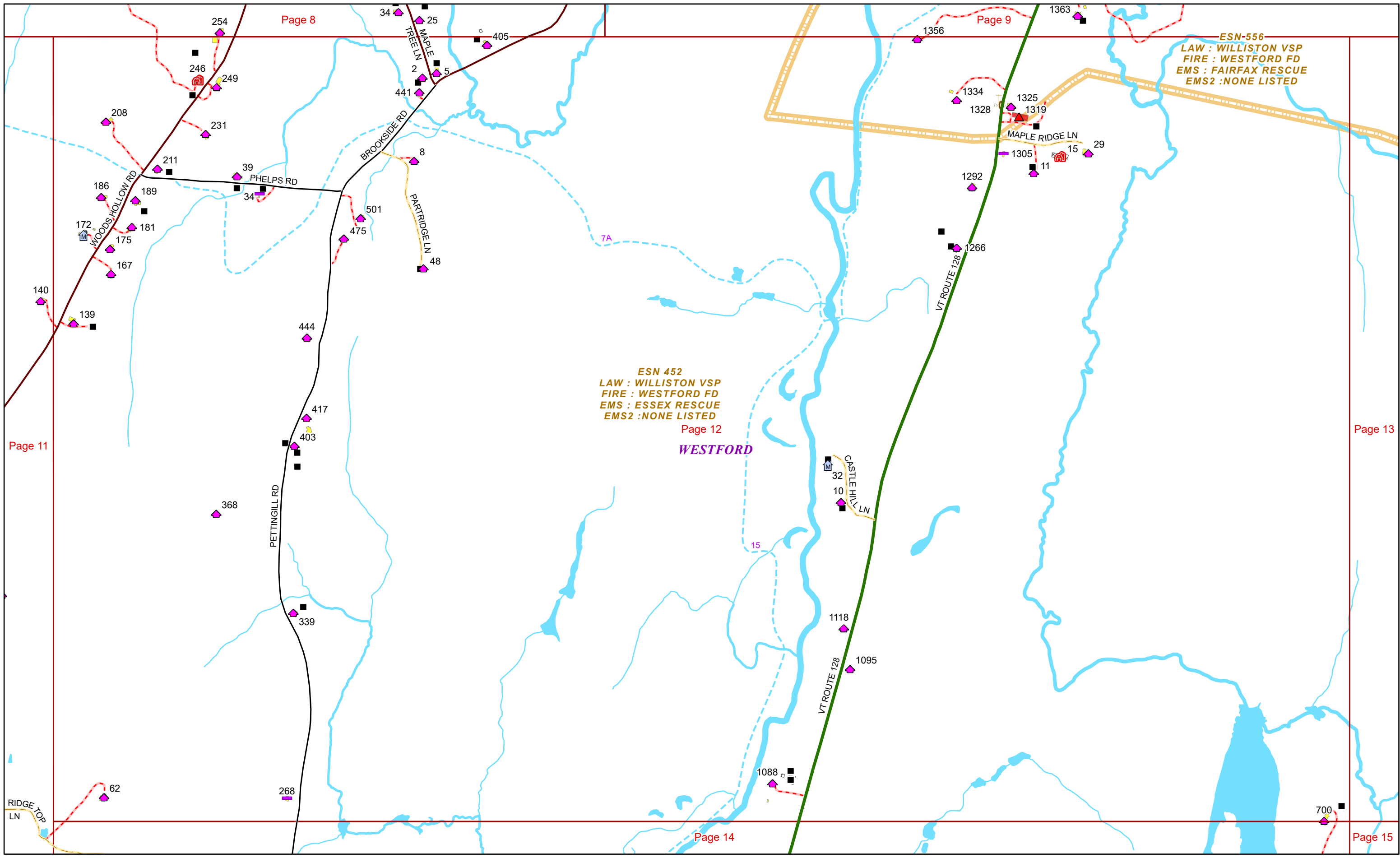
Page: 10



5/24/2024

WESTFORD

Page: 11



Page 8

Page 9

ESN-556
LAW : WILLISTON VSP
FIRE : WESTFORD FD
EMS : FAIRFAX RESCUE
EMS2 : NONE LISTED

ESN 452
LAW : WILLISTON VSP
FIRE : WESTFORD FD
EMS : ESSEX RESCUE
EMS2 : NONE LISTED
Page 12


WESTFORD

Page 13

Page 11

Page 15

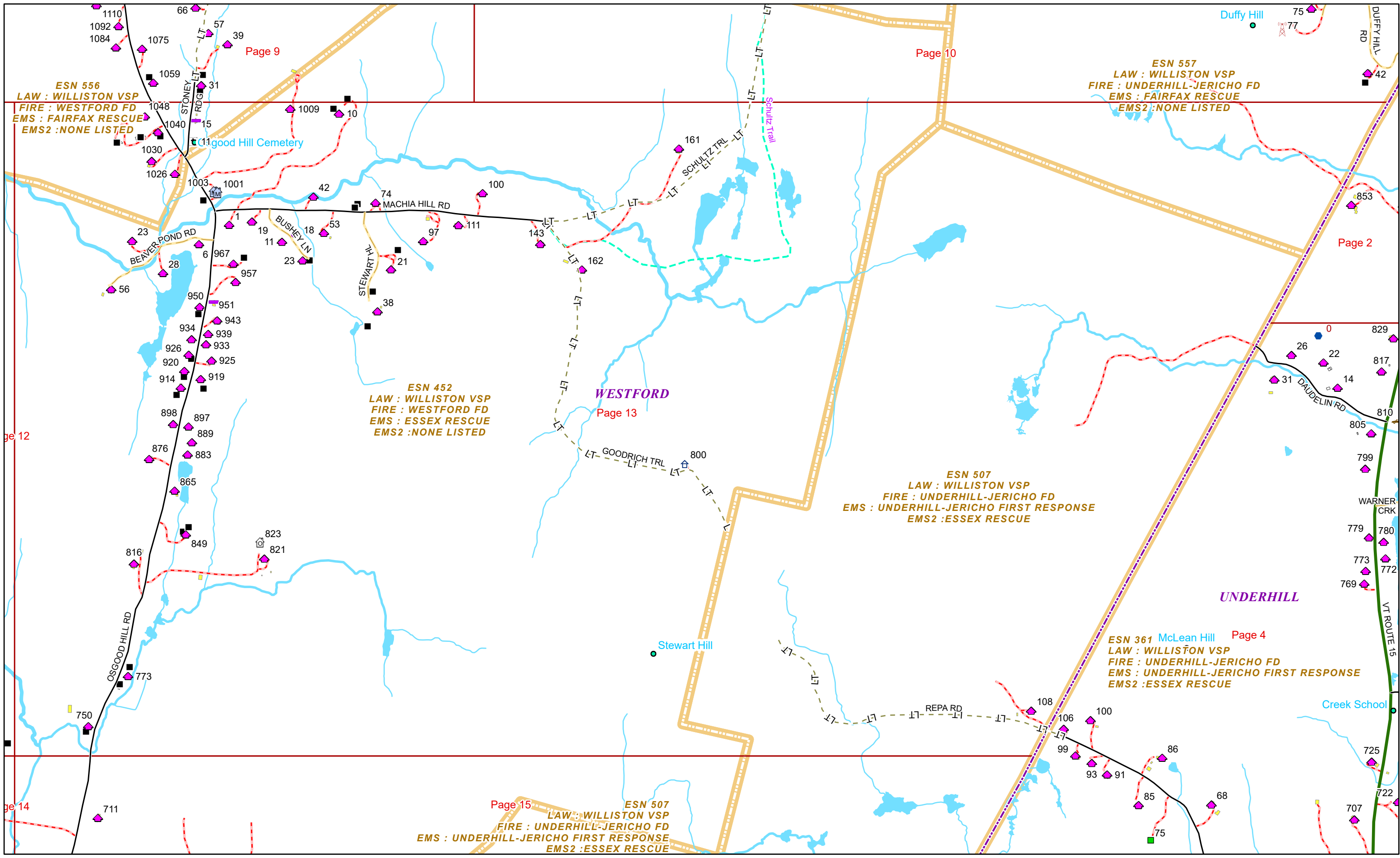
Page 14



5/24/2024

WESTFORD

Page: 12



Page 12

Page 14

Page 9

Page 10

Page 2

Page 13

Page 4

Page 15



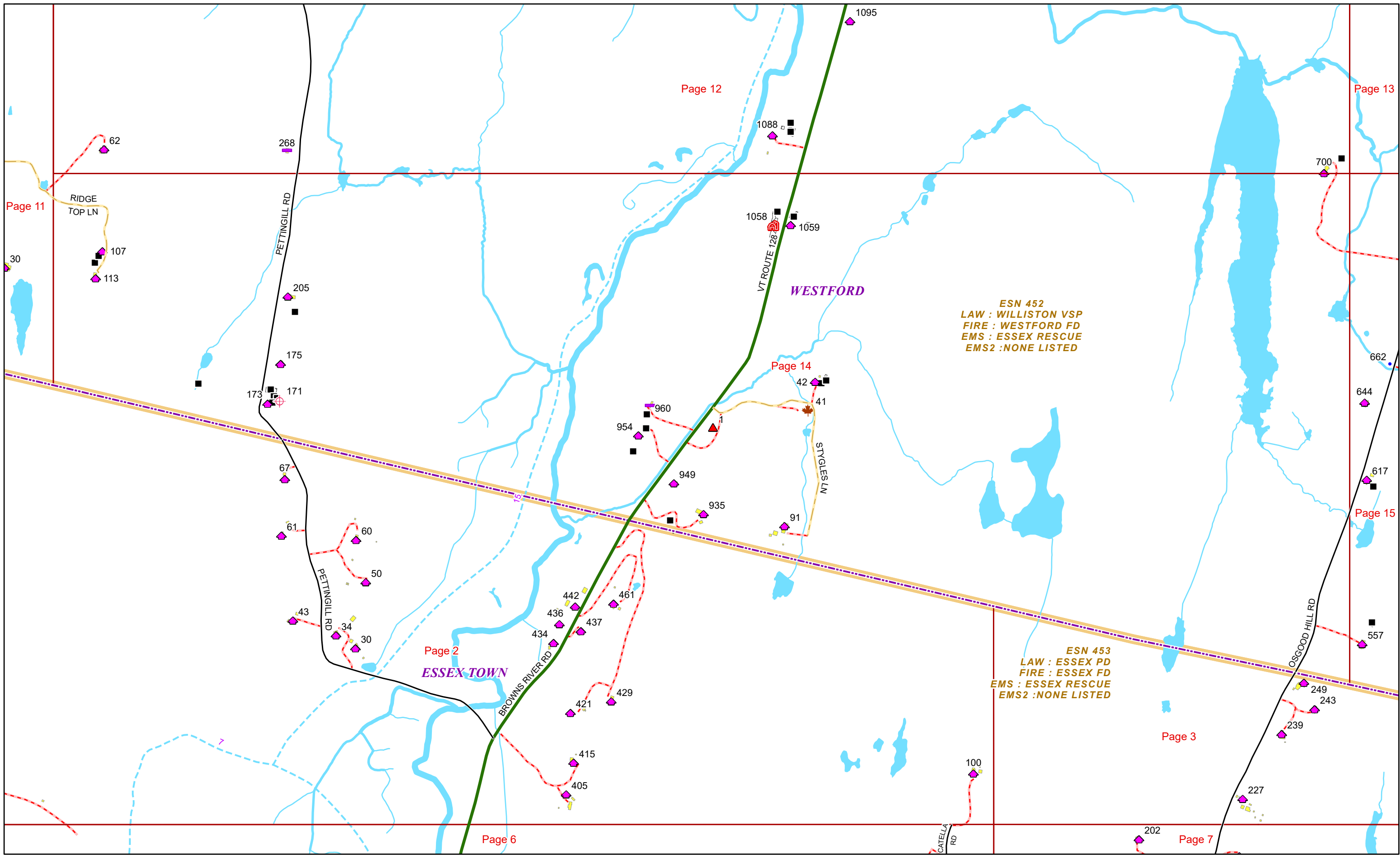
0 0.17 0.35 0.7 Miles

1 inch equals 1,000 feet

5/24/2024

WESTFORD

Page: 13

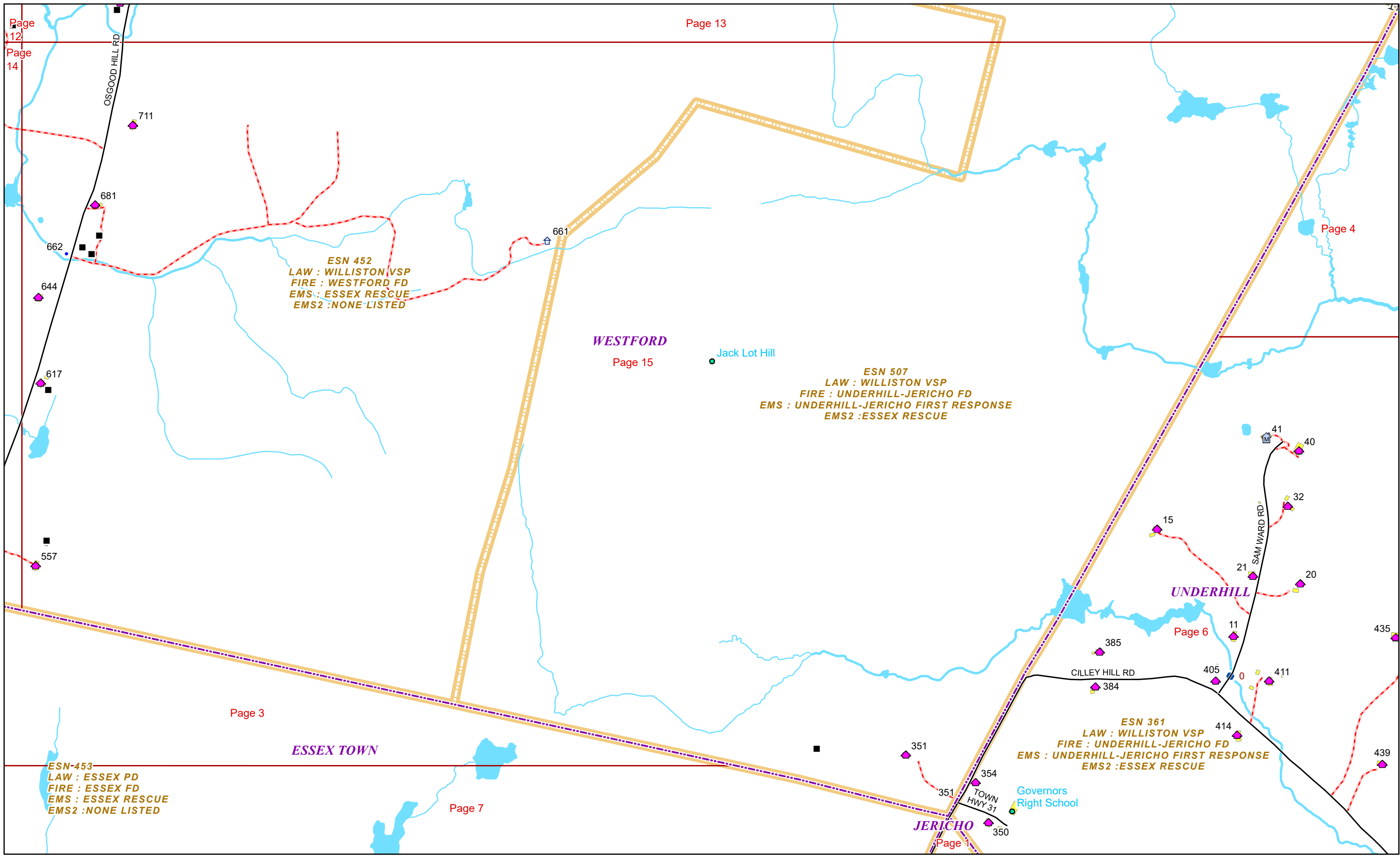


0 0.15 0.3 0.6 Miles 1 inch equals 833 feet

5/24/2024

WESTFORD

Page: 14



Page 12
Page 14

Page 13

Page 4

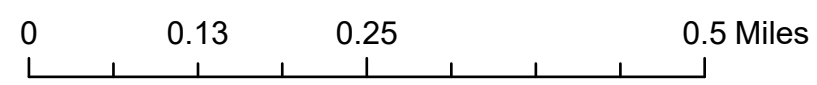
WESTFORD
Page 15

Page 3

UNDERHILL
Page 6

Page 7

JERICO
Page 1



1 inch equals 750 feet

5/24/2024

WESTFORD

Page: 15