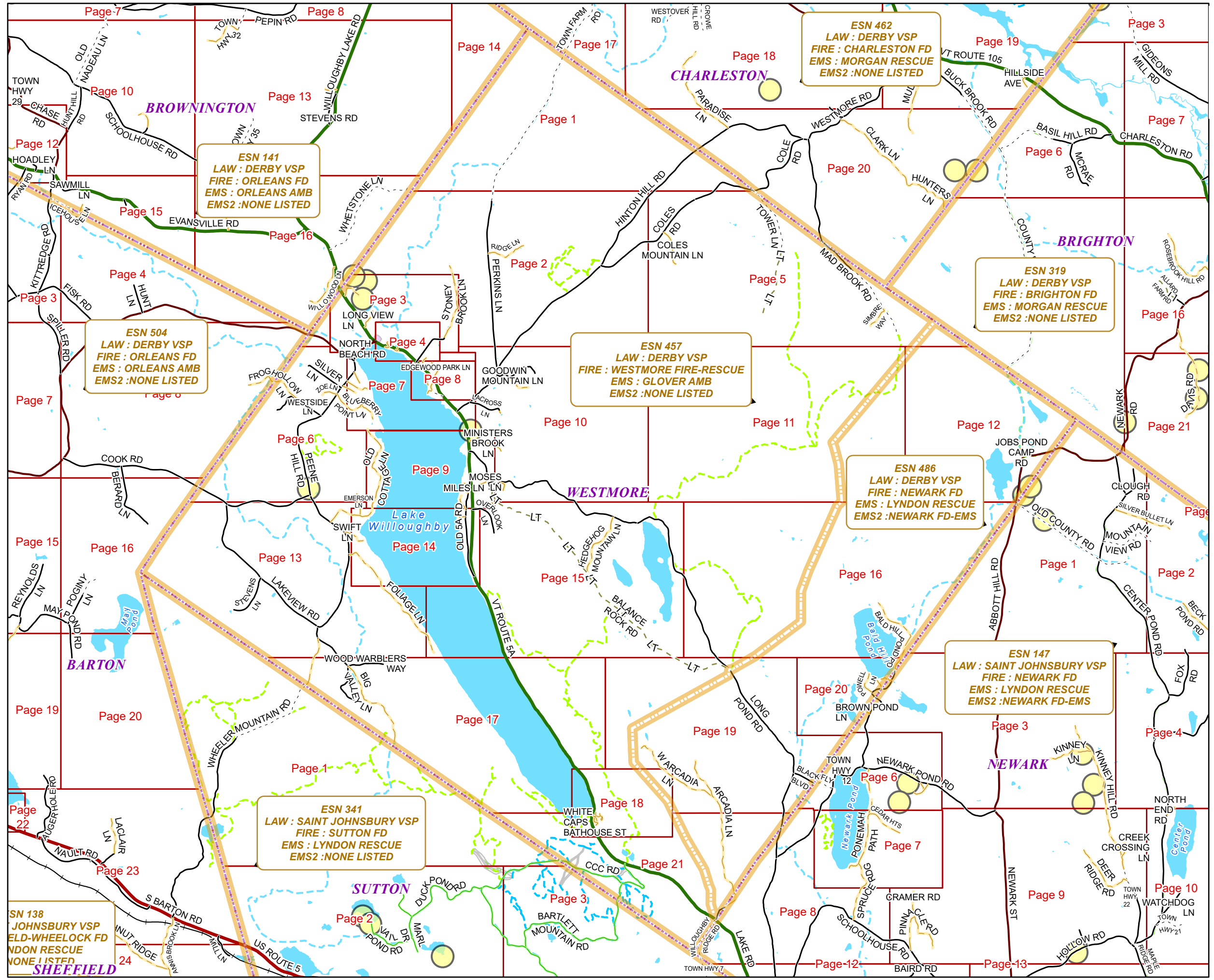


WESTMORE



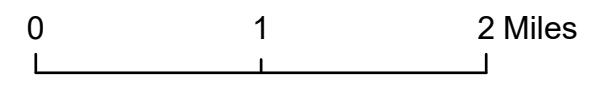
E911 Mapbook with GIS Data
Use constraints: The 911 related data layers (Esites, Landmarks, Roads, Driveways, Footprints, Atlas Sheets, ESZ, etc.) were developed and designed for 911 purposes only. The user should understand that the nature of the 911 data layers means they are never complete. Each municipal government is responsible for maintenance of the 911 database. Other data (non-911 related) used in the Vermont 911 Mapbook is acquired from the Vermont Center for Geographic Information (VCGI) (vcgi.vermont.gov) and other Vermont organizations.

Disclaimer:
This Vermont 911 Mapbook and Public GIS data is for general reference only. Data layers that appear on the map may or may not be accurate, current, or otherwise reliable. The Enhanced 911 Board and the State of Vermont make no representations of any kind, including but not limited to the warranties of merchantability or fitness for a particular use, nor are any such warranties to be implied with respect to the GIS data and Mapbook.

For questions/updates, contact:
Vermont Enhanced 911 Board
6 Baldwin St – 2nd Floor
Montpelier VT 05633-7960

Phone: 802-828-4911
Email: e911.info@vermont.gov
Web site: e911.vermont.gov

5/24/2024



Legend

Roads

-  Interstate Highway
-  US Highway
-  State Highway
-  Town Highway Class 1
-  Town Highway Class 2
-  Town Highway Class 3
-  Town Highway Class 4
-  Private
-  Driveway
-  Discontinued Road
-  Legal Trail
-  Ferry
-  Military - no public access
-  National Forest Highway
-  State Forest Highway
-  Proposed

Building Footprints

Generalized Category

-  Accessory Building
-  Commercial
-  Community/Recreational
-  Development
-  Educational
-  Emergency Service
-  Farm
-  Governmental
-  House of Worship
-  Industrial
-  Medical
-  Mix Use
-  Multi-Residential
-  Single Residential
-  Transportation
-  Other
-  Utility

Area Footprints

-  Airport
-  Solar Field
-  Alpine Trail Easiest
-  Alpine Trail Intermediate
-  Alpine Trail Advanced
-  Alpine Trail Expert
-  Alpine Glade Marked
-  Alpine Glade Not Marked
-  Farm
-  Golf Course
-  Other/Cemetery
-  Park
-  Quarry
-  Shopping Center
-  Stadium/Arena

Hydrants

-  Municipal Hydrant
-  Private Hydrant
-  Pressurized Hydrant
-  Drafting Site
-  Dry Hydrant




Landmark

-  Landmark

Trails

-  Undefined
-  ATV Trail
-  Bike Path
-  Hiking Trail
-  Mountain Bike Trail
-  Multi-Use Trail Motorized
-  Multi-Use Trail Non-Motorized
-  Ski Trail
-  Snowmobile Trail

Boundaries

-  Town Line
-  Emergency Service Zone (ESZ)
-  Atlas Page



























Addressing Error





























-  Orange - Duplicated Addressed Building
-  Yellow - Unnumbered Building





























Legend





























ESITES




























SITETYPE

-  **COMMERCIAL
-  **CULTURAL
-  **EDUCATIONAL
-  **GOVERNMENT
-  **INDUSTRIAL
-  **OTHER COMMERCIAL
-  **PUBLIC GATHERING
-  **UTILITY
-  ABANDONED
-  ACCESS POINT
-  ACCESSORY BARN
-  ACCESSORY BUILDING
-  AIR SUPPORT / MAINTENANCE FACILITY
-  AIR TRAFFIC CONTROL CENTER / COMMAND CENTER
-  AIRPORT TERMINAL
-  AMBULANCE SERVICE
-  AUDITORIUM / CONCERT HALL / THEATER / OPERA HOUSE
-  BANK
-  BOAT RAMP / DOCK
-  BORDER CROSSING
-  BORDER PATROL
-  BREWERY
-  BUS STATION / DISPATCH FACILITY
-  CAMP
-  CAMPGROUND
-  CEMETERY

-  CITY / TOWN HALL
-  COAST GUARD
-  COLLEGE / UNIVERSITY
-  COMMERCIAL CONSTRUCTION SERVICE
-  COMMERCIAL FARM
-  COMMERCIAL GARAGE
-  COMMERCIAL W/RESIDENCE
-  COMMUNICATION BOX
-  COMMUNICATION TOWER
-  COMMUNITY / RECREATION FACILITY
-  CONDOMINIUM
-  COURT HOUSE
-  CUSTOMS SERVICE
-  DAY CARE FACILITY
-  DEVELOPMENT SITE
-  EBS TOWER
-  EMERGENCY PHONE / CALLBOX
-  FAIR / EXHIBITION/ RODEO GROUNDS
-  FERRY TERMINAL / DISPATCH FACILITY
-  FIRE STATION
-  FISH FARM / HATCHERY
-  FITNESS FACILITY
-  FOOD DISTRIBUTION CENTER
-  GAS STATION
-  GATED W/BUILDING
-  GATED W/O BUILDING
-  GOLF COURSE
-  GRAVEL PIT / QUARRY / MINE

-  GREENHOUSE / NURSERY
-  GROCERY STORE
-  HARBOR / MARINA
-  HAZARDOUS MATERIALS FACILITY
-  HAZARDOUS STORAGE FACILITY
-  HEALTH CLINIC
-  HELIPAD / HELIPORT / HELISPOT
-  HISTORIC SITE / POINT OF INTEREST
-  HOSPITAL / MEDICAL CENTER
-  HOUSE OF WORSHIP
-  HYDROELECTRIC FACILITY
-  ICE ARENA
-  INSTITUTIONAL RESIDENCE / DORM / BARRACKS
-  LANDFILL
-  LAW ENFORCEMENT
-  LIBRARY
-  LODGING B&B / HOTEL / MOTEL / INN
-  LOOKOUT TOWER
-  LUMBER MILL / SAW MILL
-  MANUFACTURING FACILITY
-  MOBILE HOME
-  MORGUE
-  MULTI-FAMILY DWELLING
-  MUSEUM
-  NATIONAL GUARD /
-  NUCLEAR FACILITY
-  NURSING HOME / LONG TERM CARE
-  OFFICE BUILDING

-  OIL / GAS FACILITY
-  OTHER
-  OTHER RESIDENTIAL
-  OUTPATIENT CLINIC
-  PARK AND RIDE / COMMUTER
-  PHARMACY
-  PICNIC AREA
-  POST OFFICE
-  PRISON / CORRECTIONAL FACILITY
-  PRIVATE AND EXPRESS SHIPPING FACILITY
-  PSAP
-  PUBLIC BEACH
-  PUBLIC TELEPHONE
-  PUBLIC WATER SUPPLY INTAKE
-  PUBLIC WATER SUPPLY WELL
-  PUMP STATION
-  RACE TRACK / DRAGSTRIP
-  RAILROAD STATION
-  RESIDENTIAL FARM
-  REST STOP / ROADSIDE PARK
-  RESTAURANT
-  RETAIL FACILITY
-  RV HOOKUP
-  SCHOOL K / 12
-  SEASONAL HOME
-  SHOOTING RANGE
-  SINGLE FAMILY DWELLING
-  SKI AREA / ALPINE

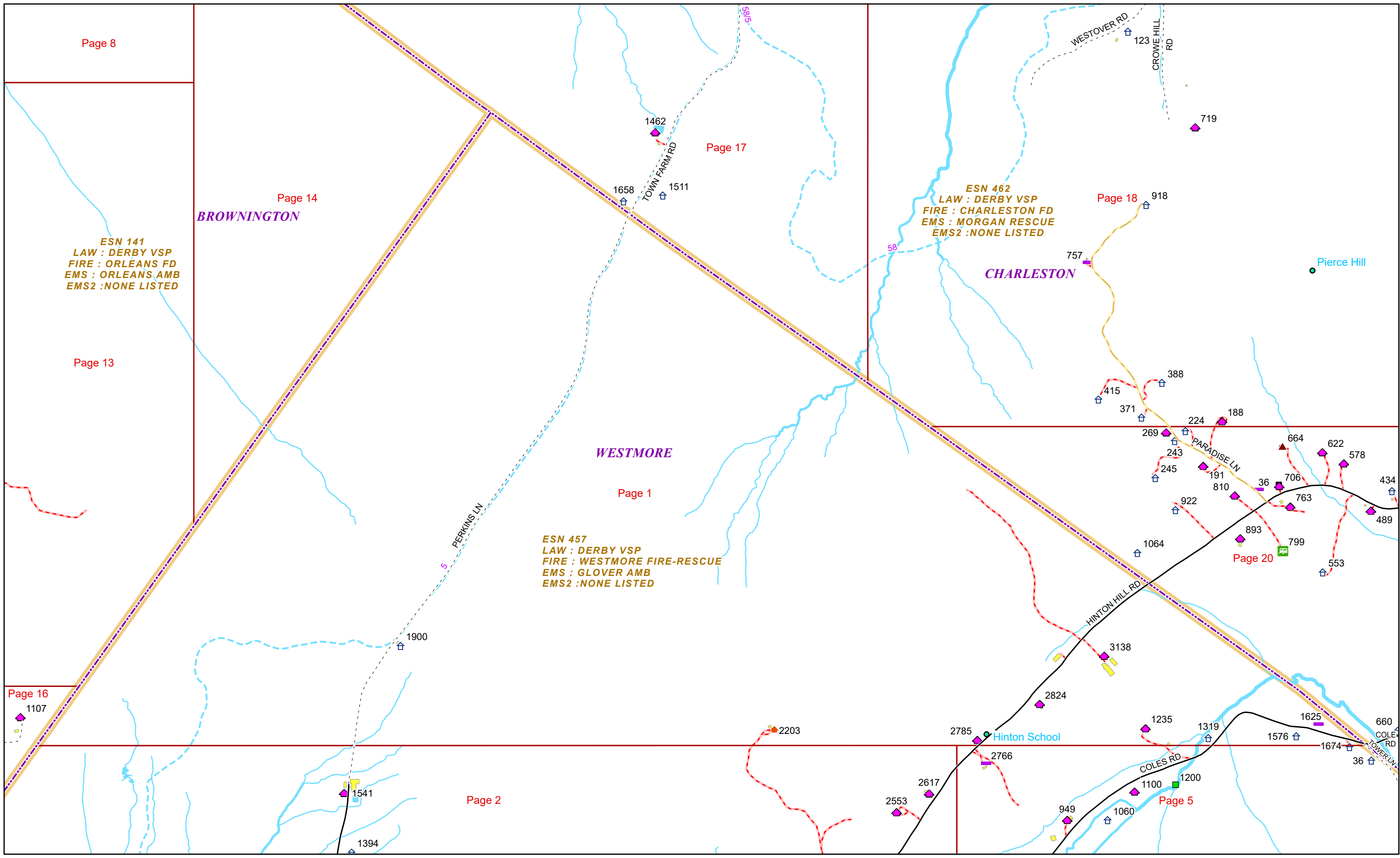
-  SOLAR FACILITY
-  SPORTS ARENA /
-  STATE CAPITOL
-  STATE GARAGE
-  STATE GOVERNMENT FACILITY
-  STATE PARK
-  STORAGE UNITS
-  SUBSTATION
-  SUGARHOUSE
-  TEMPORARY STRUCTURE
-  TOWN GARAGE
-  TOWN OFFICE
-  TRAILHEAD
-  TRANSFER STATION
-  UNKNOWN
-  US FOREST FACILITY
-  US GOVERNMENT FACILITY
-  UTILITY POLE W/PHONE
-  VETERINARY HOSPITAL / CLINIC
-  VISITOR / INFORMATION CENTER
-  WAREHOUSE
-  WASTE / BIOMASS FACILITY
-  WASTEWATER TREATMENT PLANT
-  WATER TANK
-  WATER TOWER
-  WIND FACILITY / WIND TOWER
-  YOUTH CAMP

WESTMORE Road Name Index

ROAD NAME	PAGE(S)
ARCADIA LN	19,21
BALANCE ROCK RD	9,10,15,19
BALD HILL LN	20
BALD HILL POND RD	16,20
BARTLETT MOUNTAIN RD	21
BIG VALLEY LN	13,17
BLACK FLY BLVD	19
BLUEBERRY POINT LN	6,7
BROWN POND LN	20
CCC RD	21
COLES MOUNTAIN LN	5
COLES RD	1,2,5
CONLEY FARM LN	4
COOK RD	6,13
EDGEWOOD PARK LN	8
EMERSON LN	6,13,14
FLAT IRON LN	9
FOLIAGE LN	13,14,15
FOSTERS GRV	8
FOSTERS GRV N	8
FOSTERS GRV S	8
FOX HALL LN	6,7
FOX LEDGE LN	7
FROG HOLLOW LN	6
GOODWIN MOUNTAIN LN	10
GREEN ACRES WAY	4,8
HEDGEHOG MOUNTAIN LN	15
HINTON HILL RD	1,2,5,7,8,10
HYDE LN	14
JOBS POND CAMP RD	12
KIMBERLY LN	20
LACROSS LN	7,10
LAKE LN	4
LAKEVIEW RD	6,13

ROAD NAME	PAGE(S)
LONG POND RD	9,10,15,16,19,21
LONG VIEW LN	3
LYONS GROVE LN	4
MAD BROOK RD	5
MILES LN	9
MINISTERS BROOK LN	9,10
MOSES LN	9
NEWARK RD	12,16
NORTH BEACH RD	3,4,6,7
OLD 5A RD	9,14
OLD COTTAGE LN	6,7,9,13,14
OLD FORD LN	9,14
OVERLOOK LN	14,15
PARENTEAU LN	3
PEENE HILL RD	6,7
PERKINS LN	1,2,10
POWELL LN	20
RED FOX LN	6,7
RIDGE LN	2
ROBERT FROST LN	4
SILVER LN	6
SIMBRE WAY	5
SONGADEEWIN LN	7
STERLING LN	10
STEVENS LN	13
STONEY BROOK LN	2,3,4,8
SWIFT LN	13,14
TOWER LN	1,5
TREE HOUSE TRL	10
VT ROUTE 5A	3,4,7,8,9,10,14,15,17,18,21
W ARCADIA LN	18,19
WESTSIDE LN	6
WHEELER MOUNTAIN RD	13,17
WHITE CAPS BATHOUSE ST	18

ROAD NAME	PAGE(S)
WHITE CAPS FRONT ST	18
WHITE CAPS HILL ST	18
WHITE CAPS MAYOR AVE	18
WHITE CAPS RD	18
WILDERNESS WAY	17
WILLOUGHBY LAKE RD	2,3,6,7
WILLOUGHBY RIDGE RD	21
WOOD WARBLERS WAY	17
ZOE LN	6



Page 8

ESN 141
LAW : DERBY VSP
FIRE : ORLEANS FD
EMS : ORLEANS AMB
EMS2 : NONE LISTED

Page 13

Page 14
BROWNINGTON

Page 17

ESN 462
LAW : DERBY VSP
FIRE : CHARLESTON FD
EMS : MORGAN RESCUE
EMS2 : NONE LISTED

Page 18

CHARLESTON

WESTMORE

Page 1

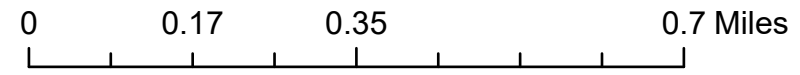
ESN 457
LAW : DERBY VSP
FIRE : WESTMORE FIRE-RESCUE
EMS : GLOVER AMB
EMS2 : NONE LISTED

Page 20

Page 16

Page 2

Page 5

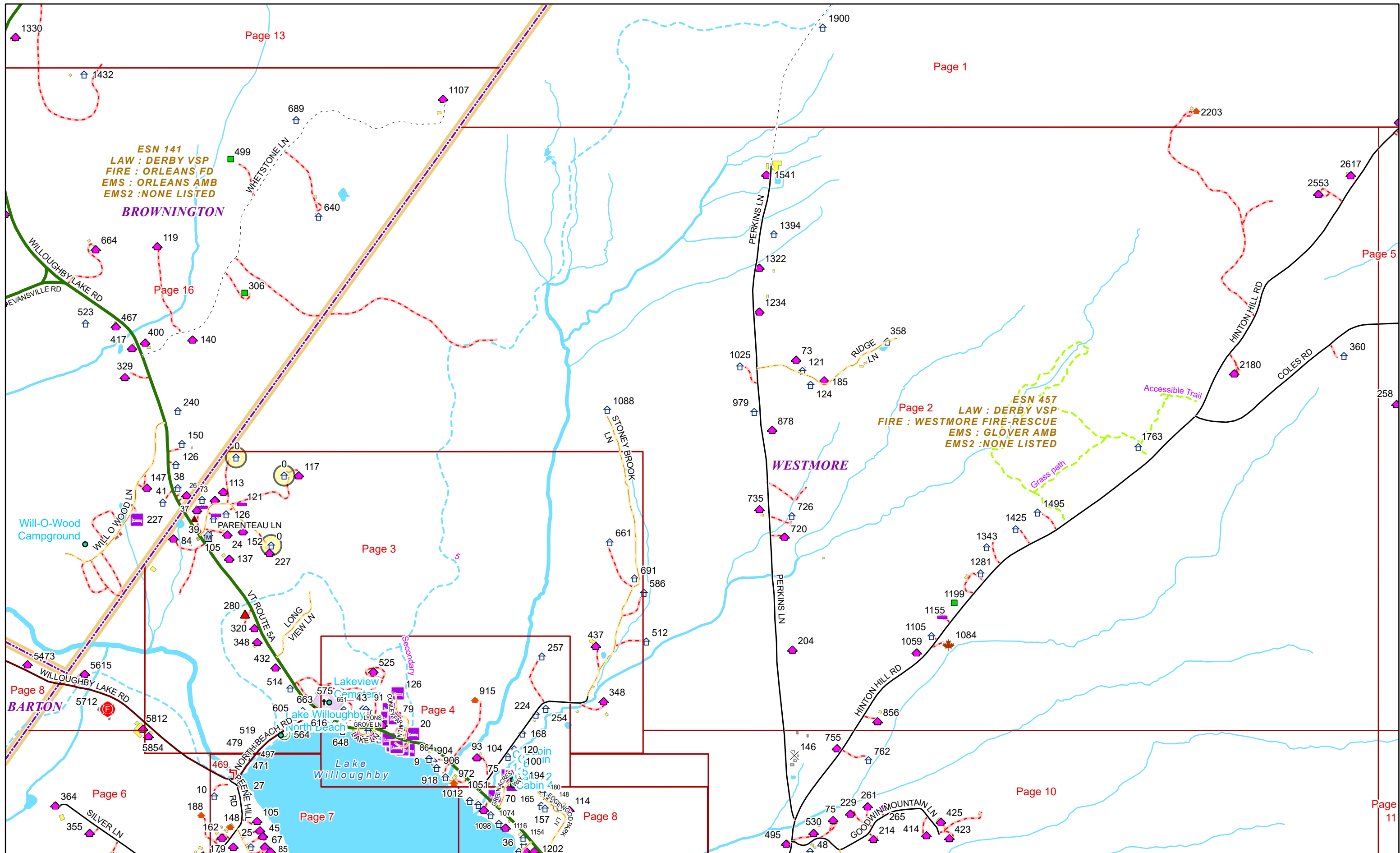


1 inch equals 1,083 feet

5/24/2024

WESTMORE

Page: 1



0 0.17 0.35 0.7 Miles

1 inch equals 1,083 feet

5/24/2024

WESTMORE


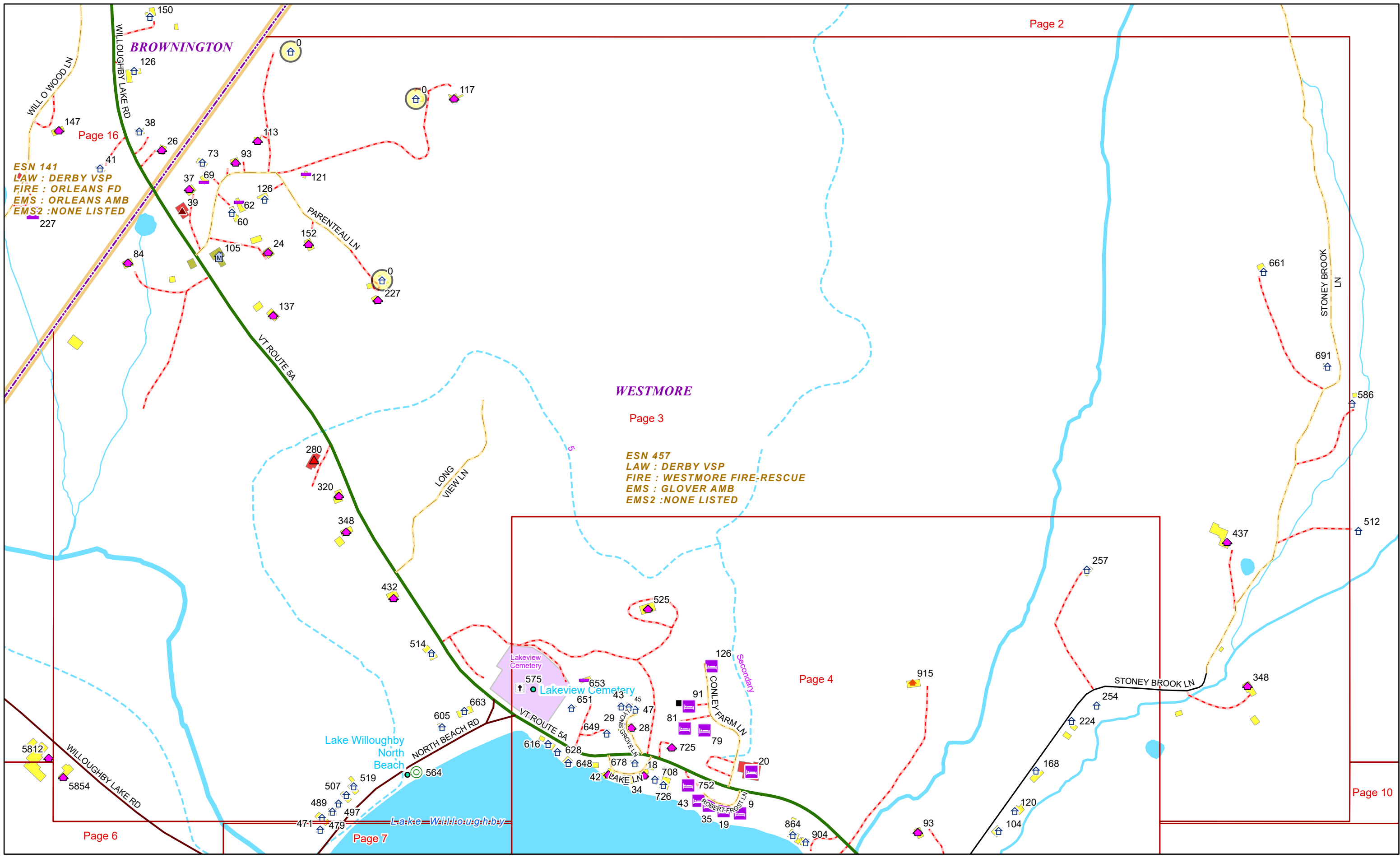
Page: 2

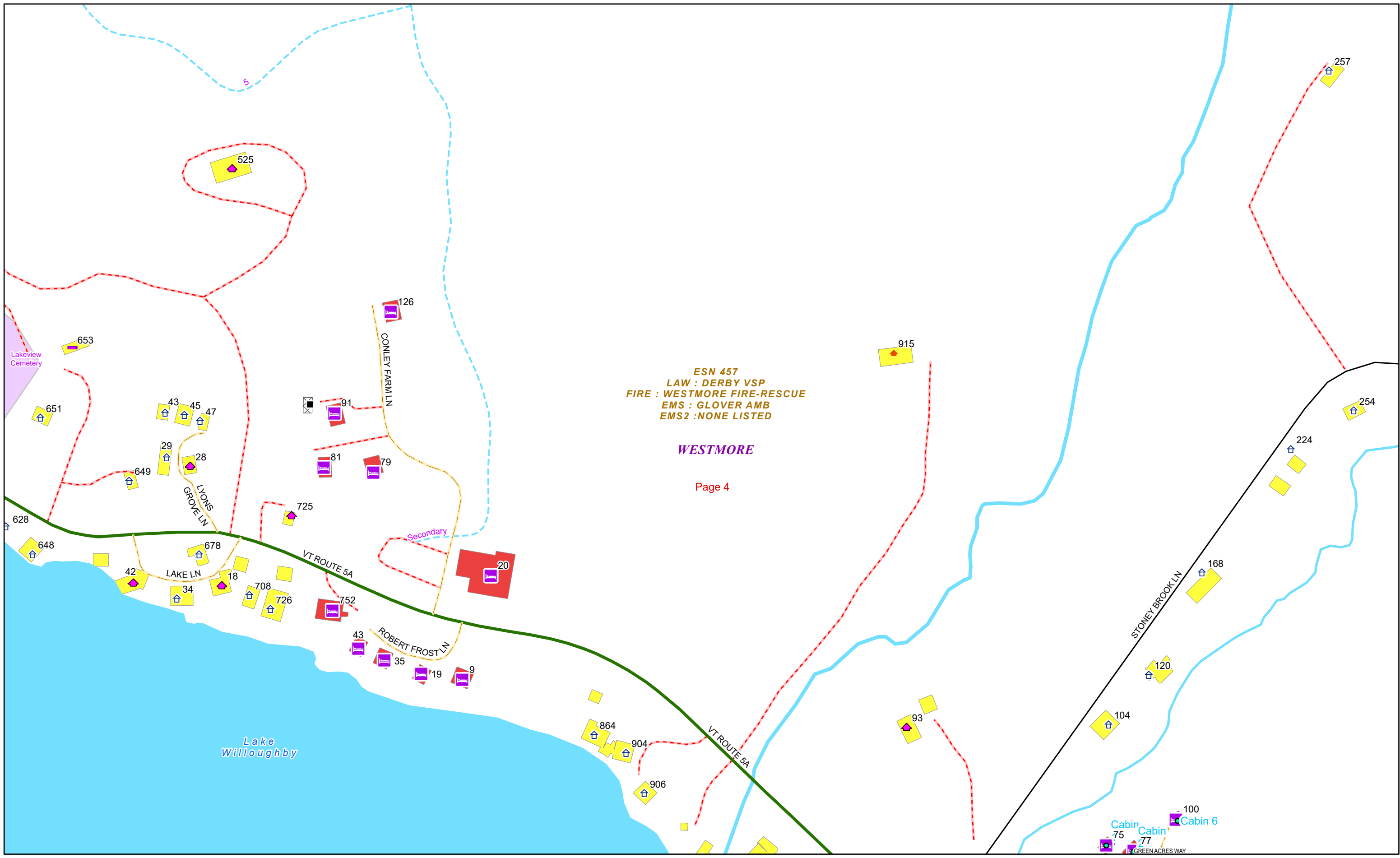
BROWNINGTON

WESTMORE

ESN 141
LAW : DERBY VSP
FIRE : ORLEANS FD
EMS : ORLEANS AMB
EMS2 : NONE LISTED

ESN 457
LAW : DERBY VSP
FIRE : WESTMORE FIRE-RESCUE
EMS : GLOVER AMB
EMS2 : NONE LISTED





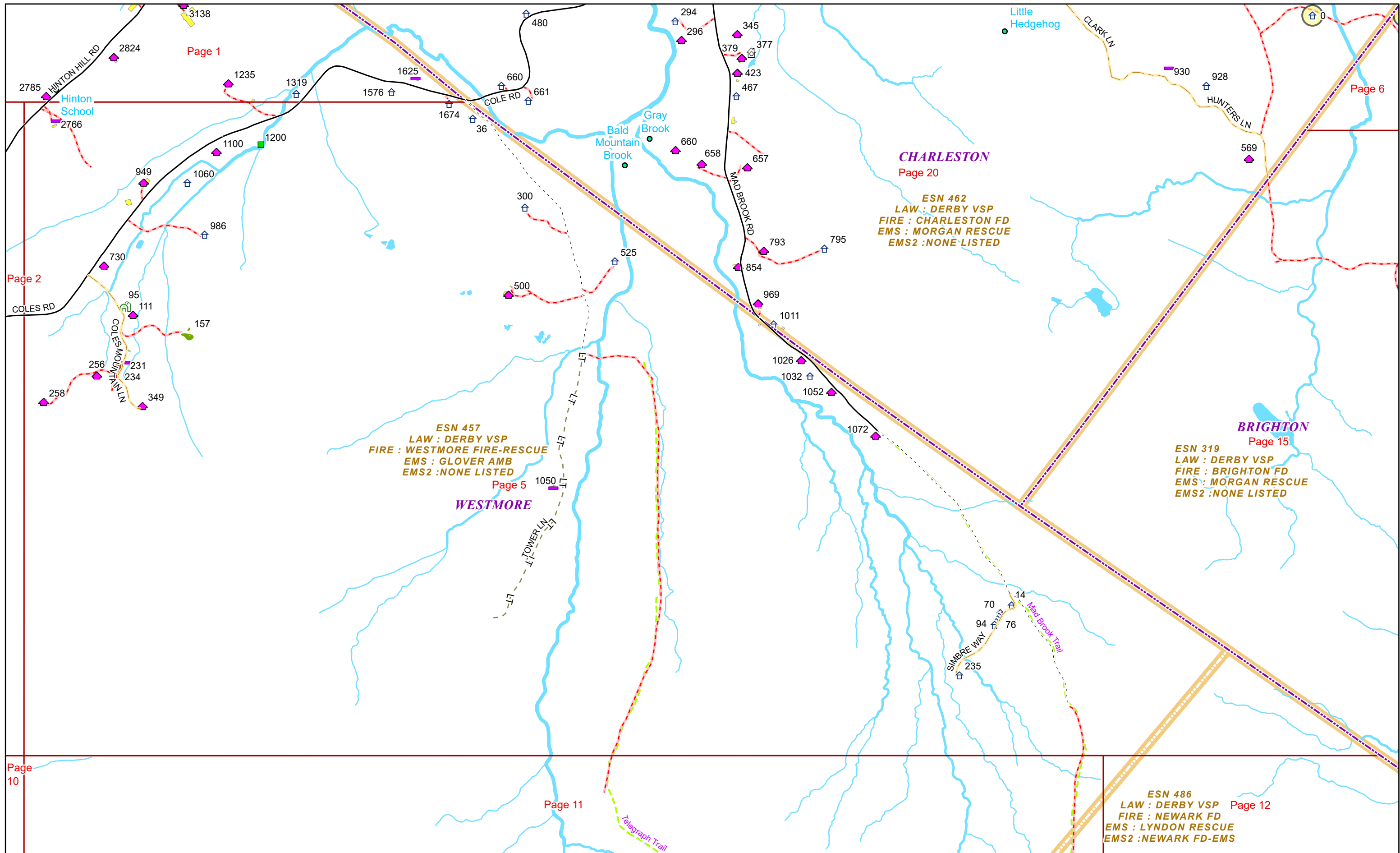
0 0.03 0.06 0.11 Miles

1 inch equals 167 feet

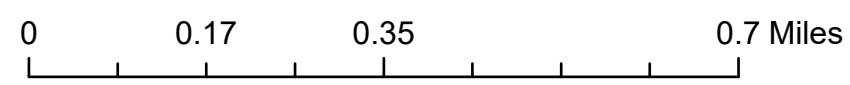
5/24/2024

WESTMORE

Page: 4



Page 10

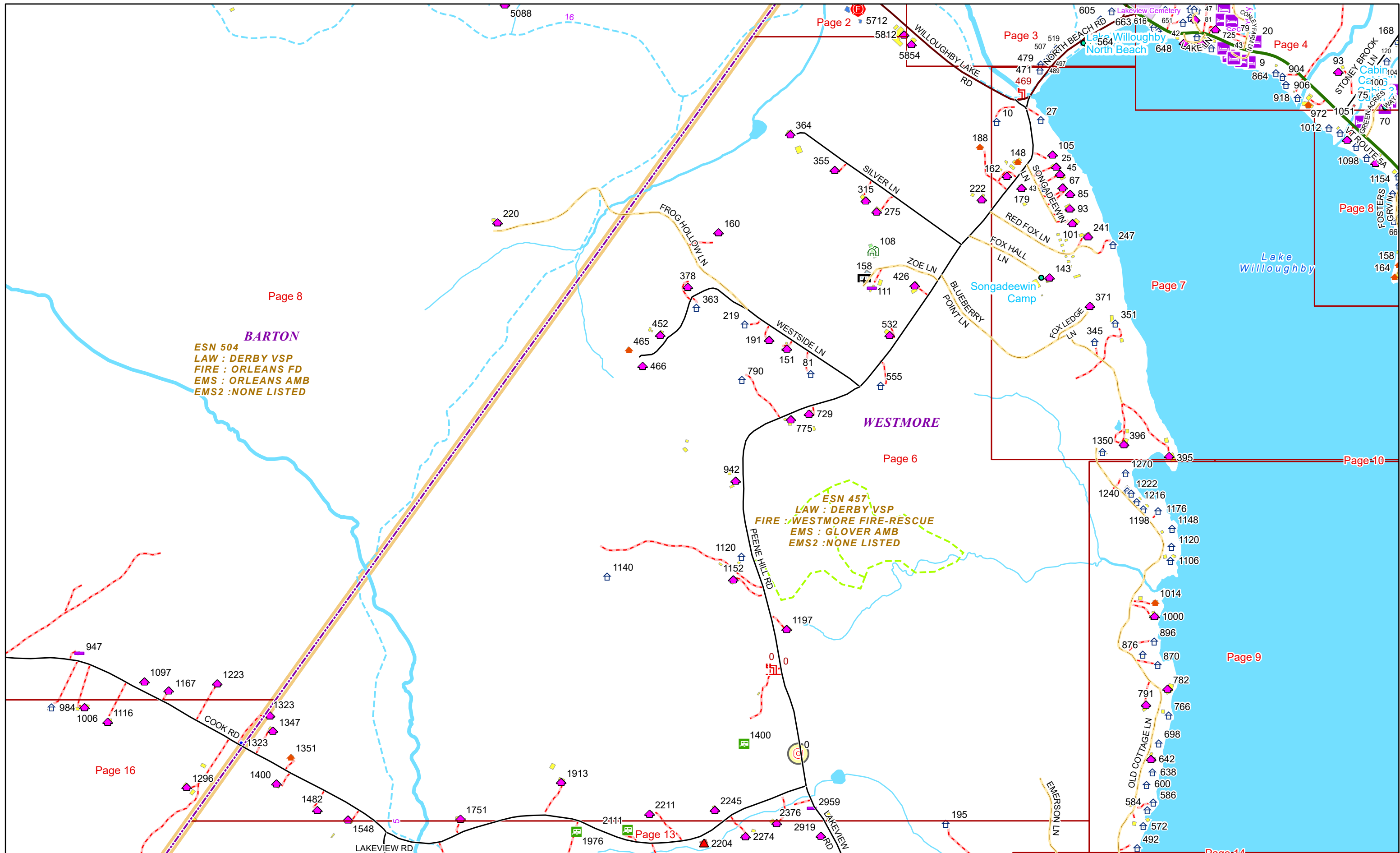


1 inch equals 1,000 feet

5/24/2024

WESTMORE

Page: 5

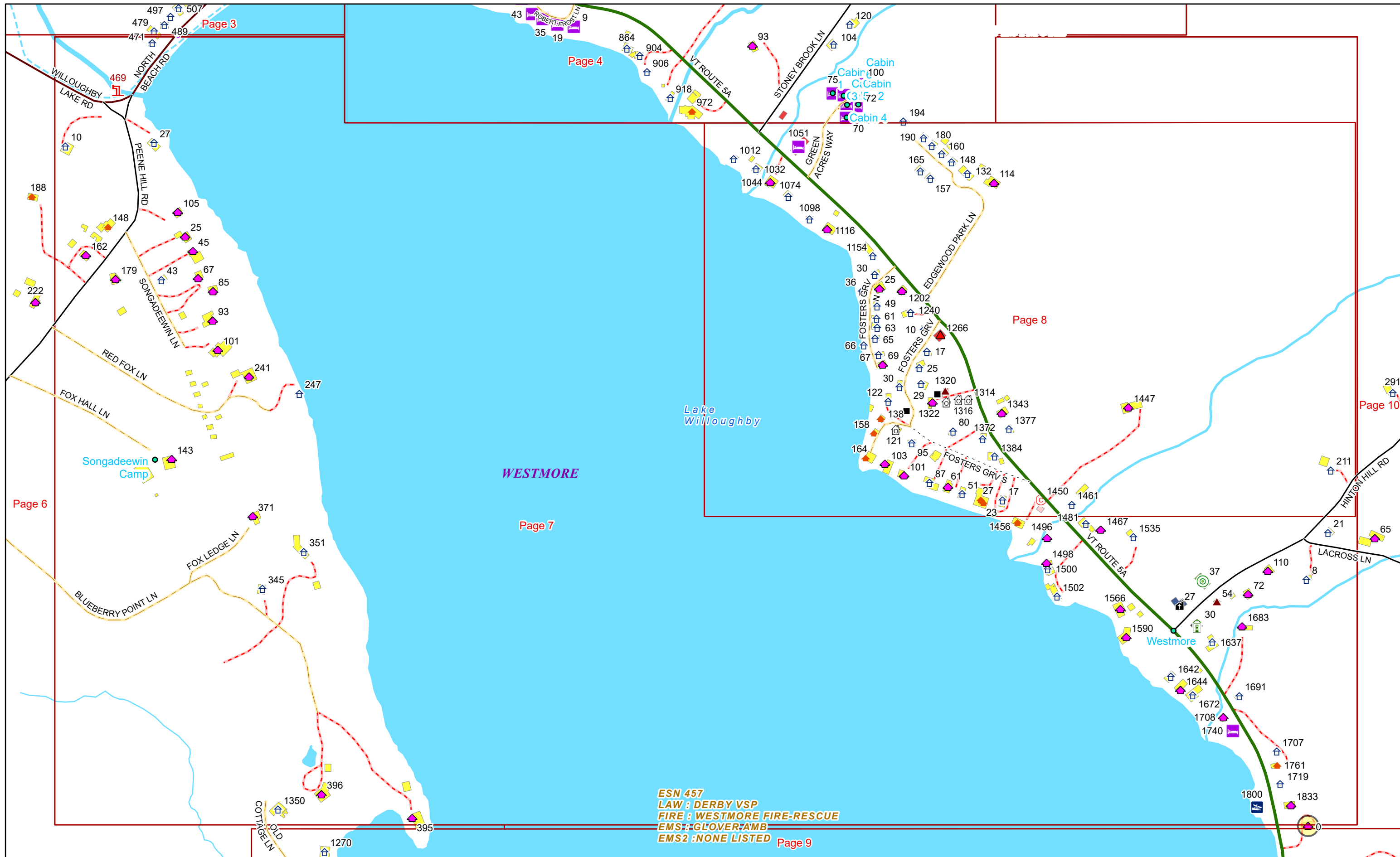


0 0.15 0.3 0.6 Miles 1 inch equals 833 feet

5/24/2024

WESTMORE

Page: 6

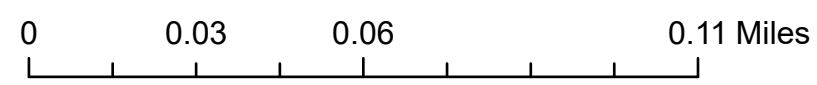
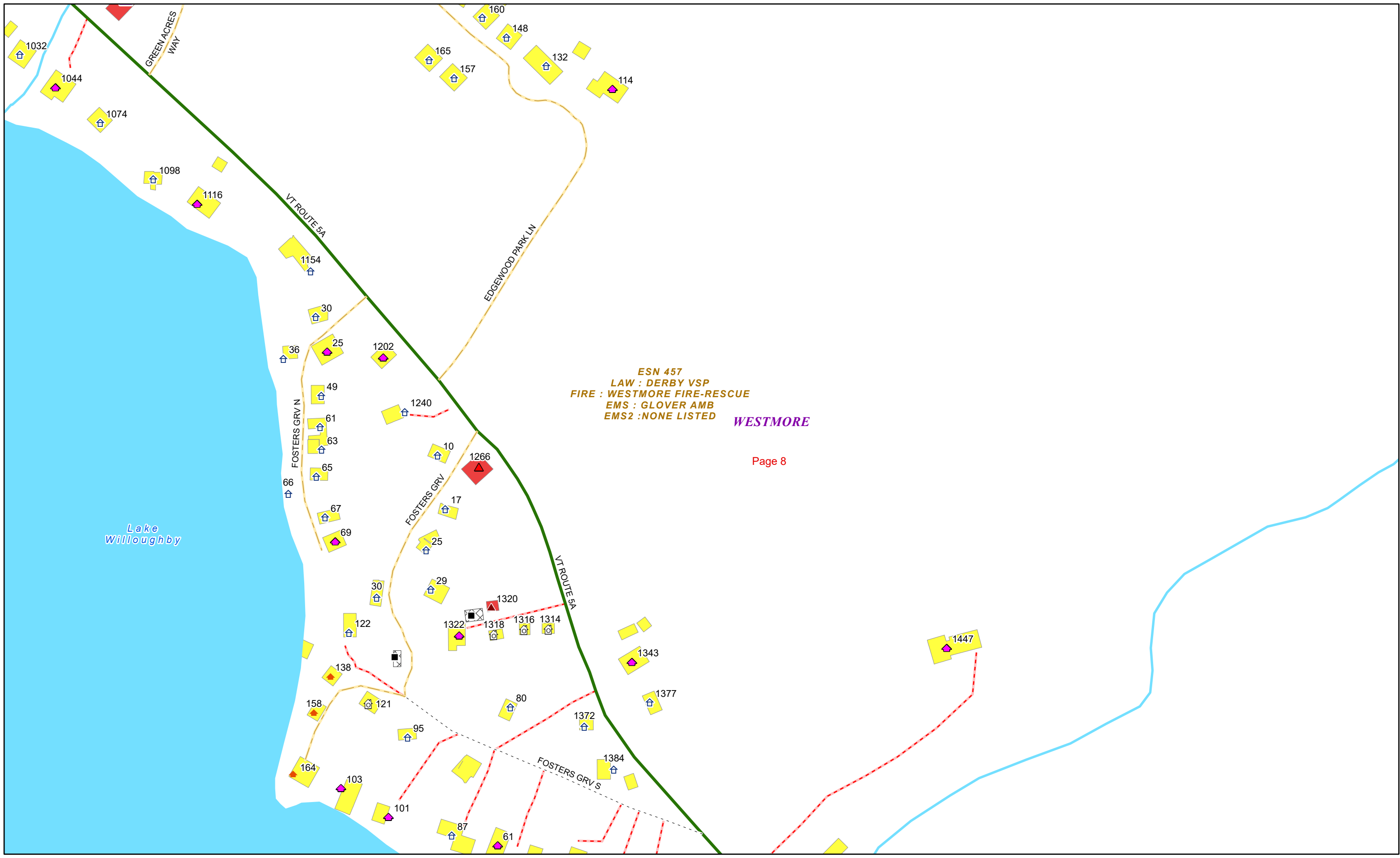


0 0.07 0.15 0.3 Miles 1 inch equals 417 feet

5/24/2024

WESTMORE

Page: 7


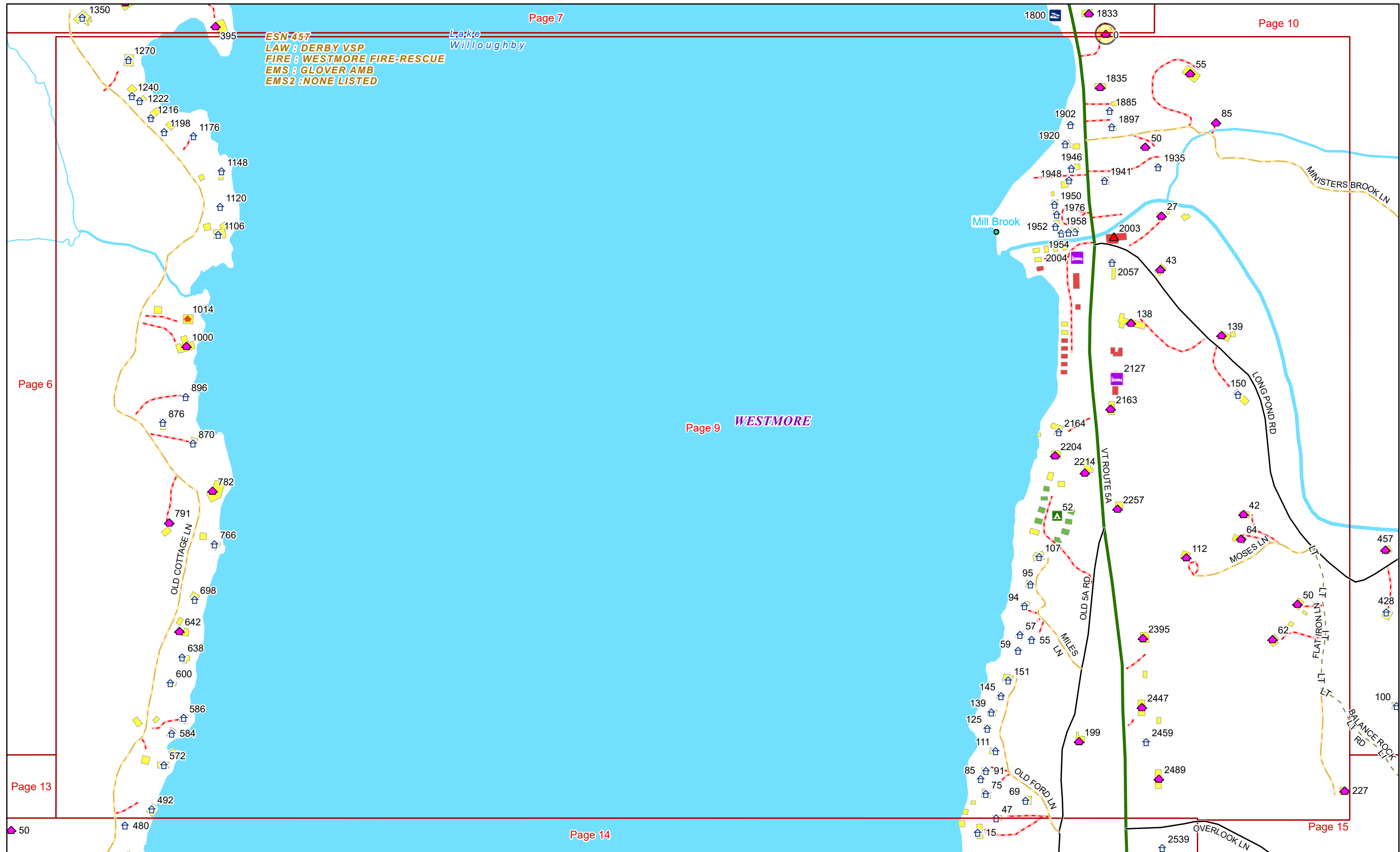


1 inch equals 167 feet

5/24/2024

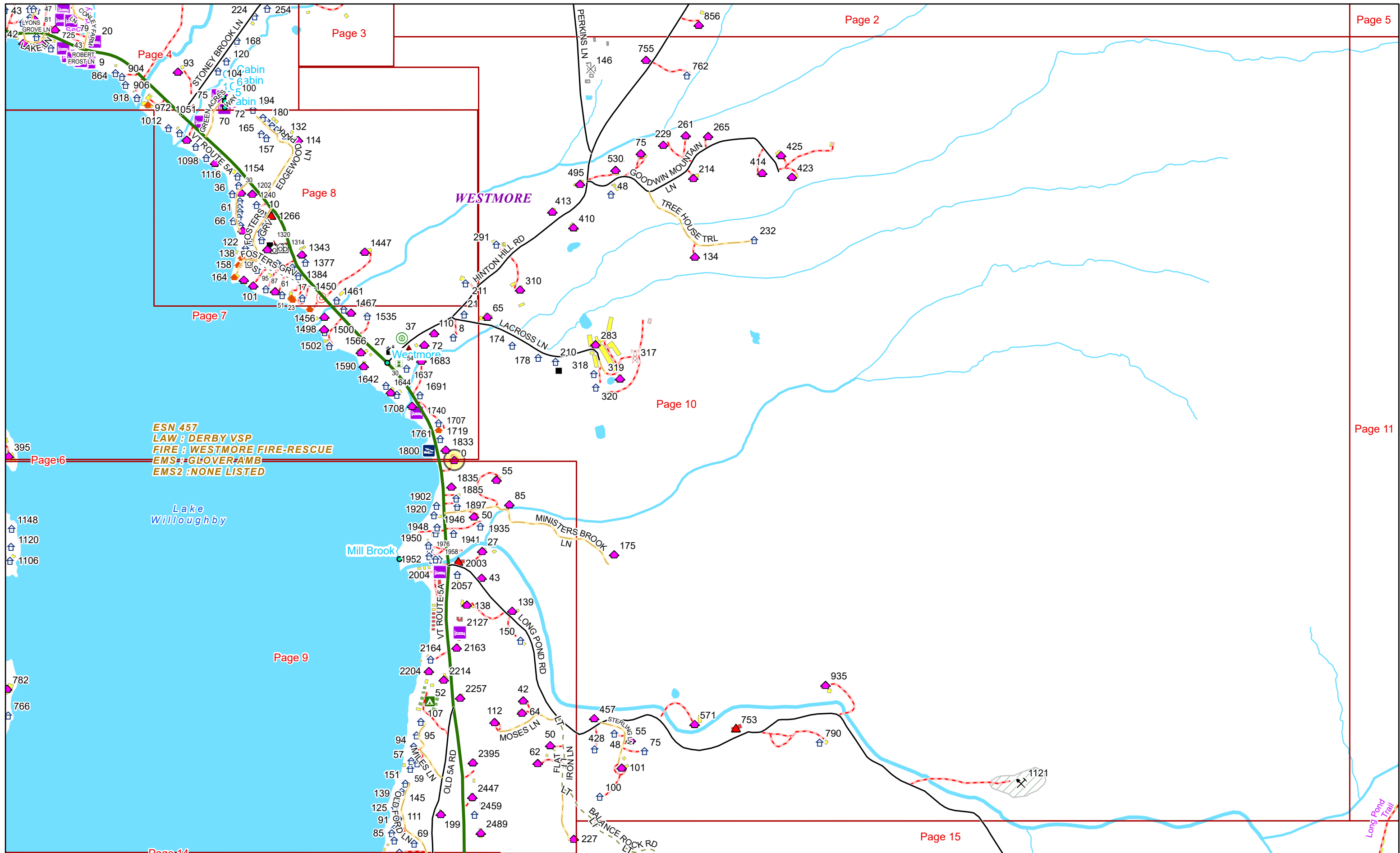
WESTMORE

Page: 8



5/24/2024

WESTMORE



ESN 457
LAW : DERBY VSP
FIRE : WESTMORE FIRE-RESCUE
EMS : GLOVER-AMB
EMS2 : NONE LISTED



0 0.15 0.3 0.6 Miles 1 inch equals 833 feet

5/24/2024

WESTMORE

Page: 10

ESN 457
LAW : DERBY VSP
FIRE : WESTMORE FIRE-RESCUE
EMS : GLOVER AMB
EMS2 : NONE LISTED

Goodwin Mountain

WESTMORE

Bald Mountain
Long Pond Trail

ESN 486
LAW : DERBY VSP
FIRE : NEWARK FD
EMS : LYNDON RESCUE
EMS2 : NEWARK FD-EMS

Mad Brook Trail

Telegraph Trail

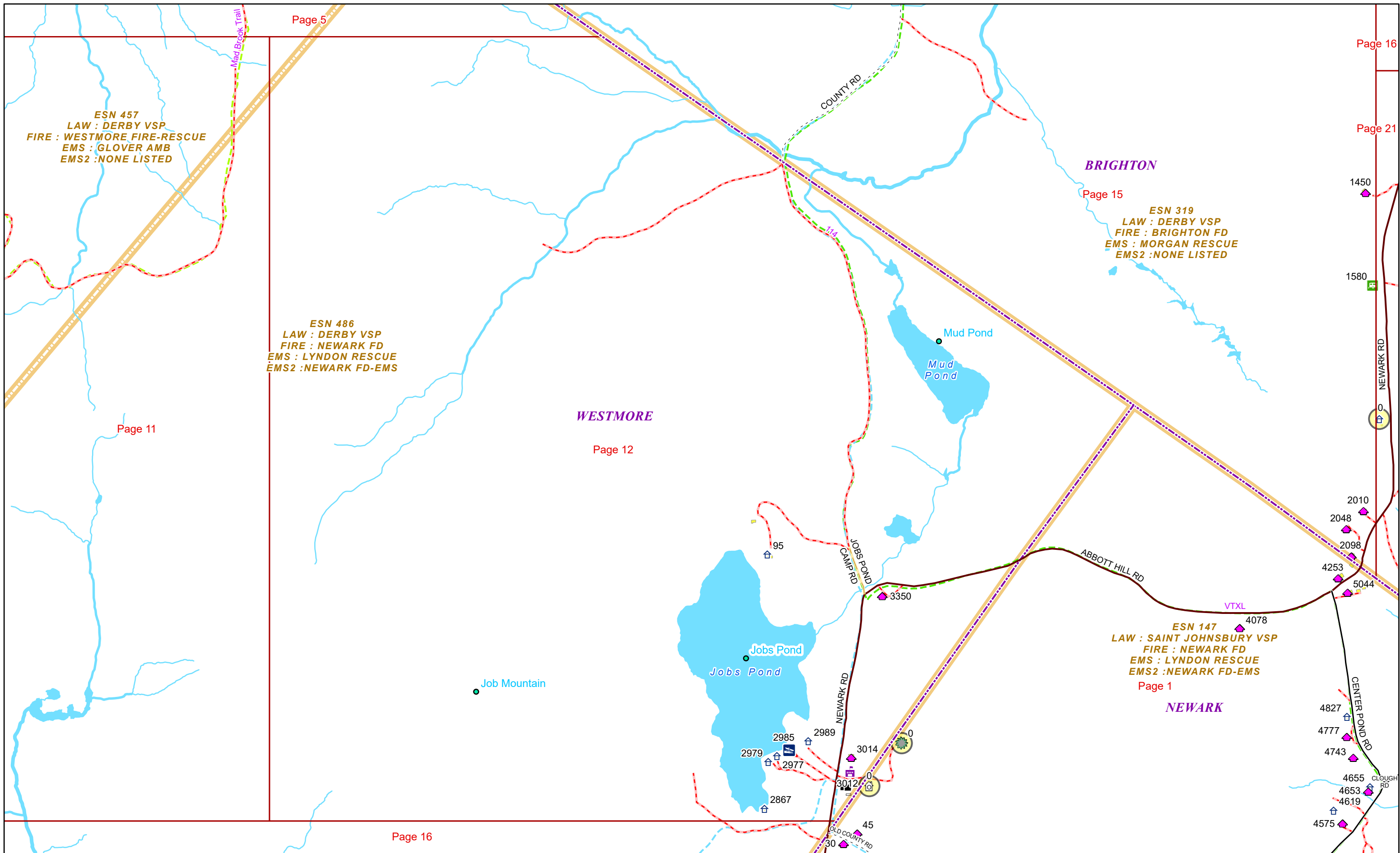


0 0.15 0.3 0.6 Miles

1 inch equals 833 feet

5/24/2024

WESTMORE



Page 5

Page 16

Page 21

BRIGHTON

Page 15

Page 11

WESTMORE


Page 12

ESN 486
LAW : DERBY VSP
FIRE : NEWARK FD
EMS : LYNDON RESCUE
EMS2 : NEWARK FD-EMS

ESN 319
LAW : DERBY VSP
FIRE : BRIGHTON FD
EMS : MORGAN RESCUE
EMS2 : NONE LISTED

ESN 147
LAW : SAINT JOHNSBURY VSP
FIRE : NEWARK FD
EMS : LYNDON RESCUE
EMS2 : NEWARK FD-EMS
Page 1

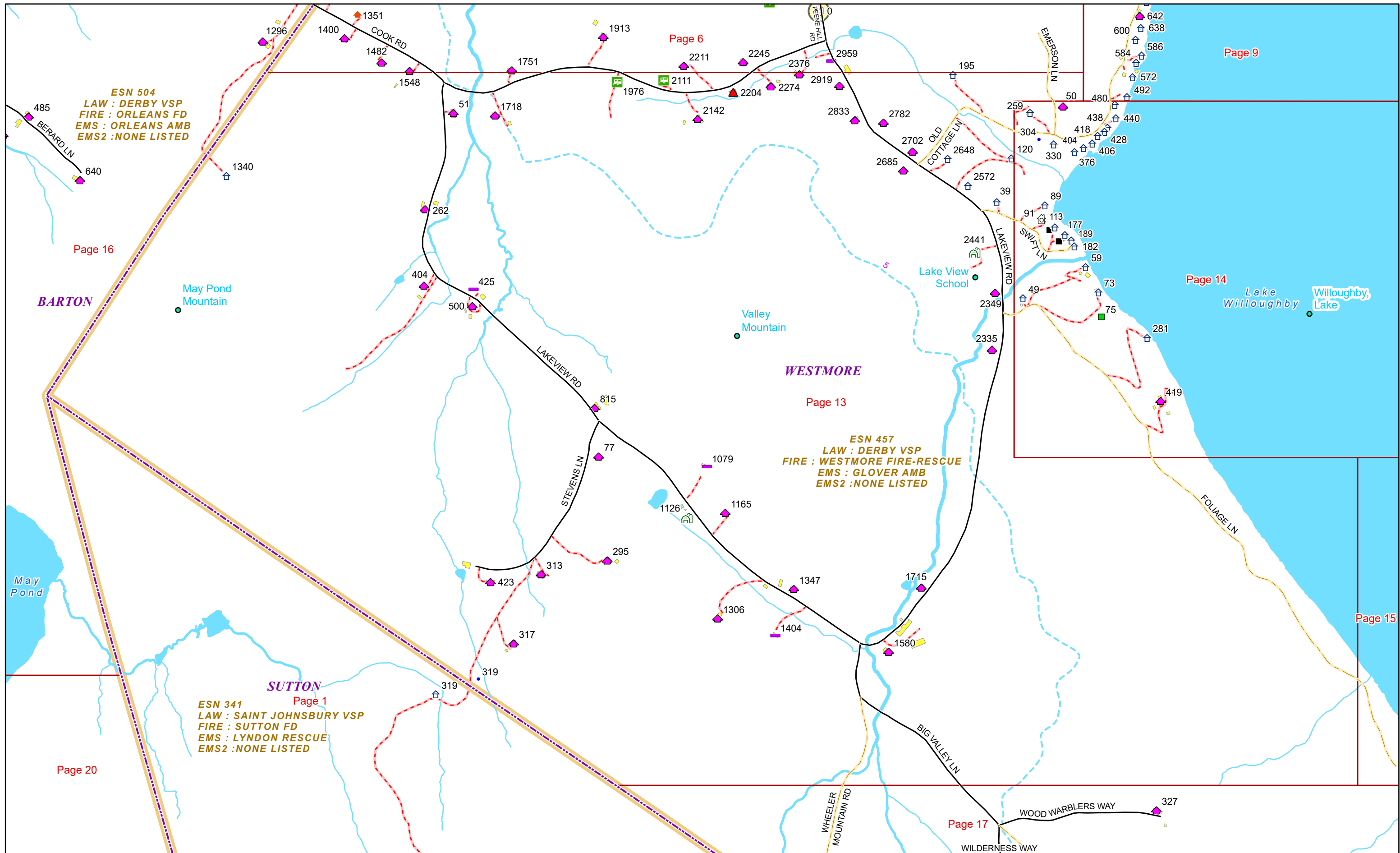
NEWARK



5/24/2024

WESTMORE

Page: 12



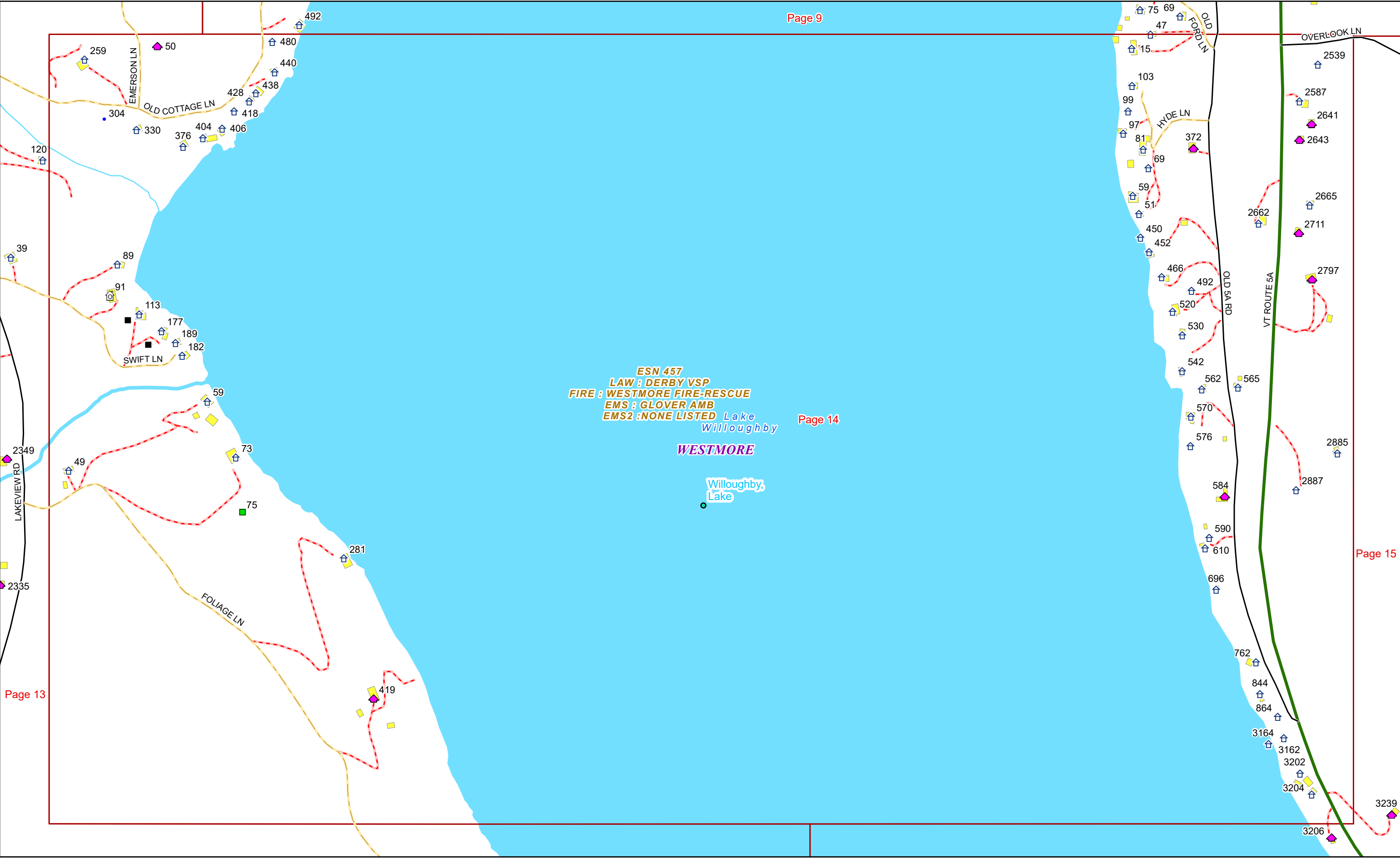
0 0.15 0.3 0.6 Miles

1 inch equals 917 feet

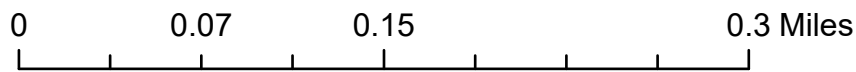
5/24/2024

WESTMORE

Page: 13



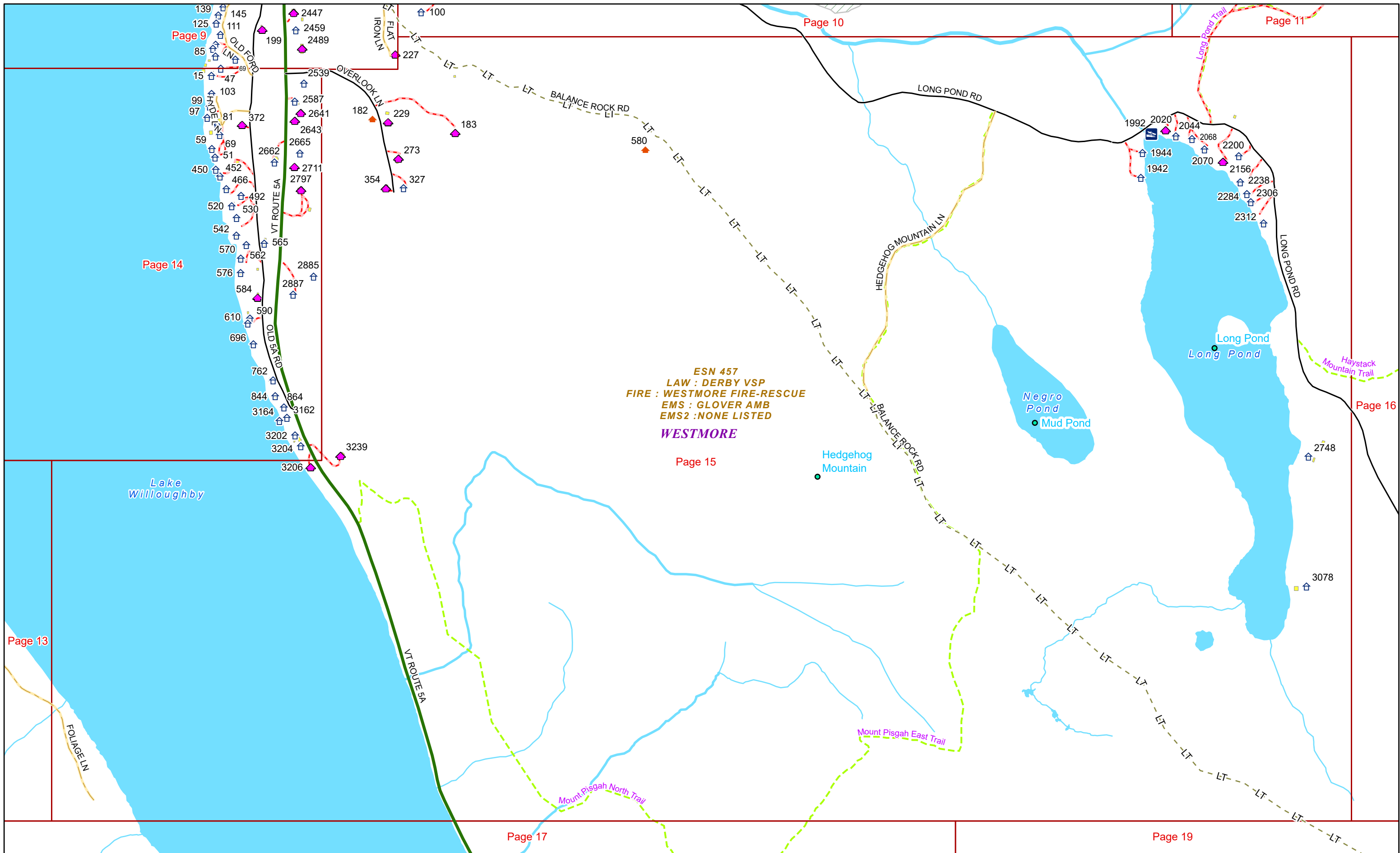
ESN 457
 LAW : DERBY VSP
 FIRE : WESTMORE FIRE-RESCUE
 EMS : GLOVER AMB
 EMS2 : NONE LISTED



1 inch equals 417 feet

5/24/2024

WESTMORE



ESN 457
 LAW : DERBY VSP
 FIRE : WESTMORE FIRE-RESCUE
 EMS : GLOVER AMB
 EMS2 : NONE LISTED
WESTMORE

Page 13

Page 14

Page 9

Page 10

Page 11

Page 16

Page 17

Page 19

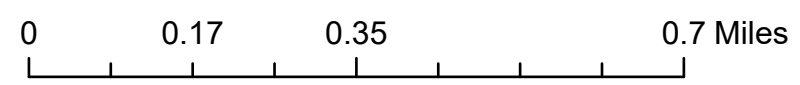
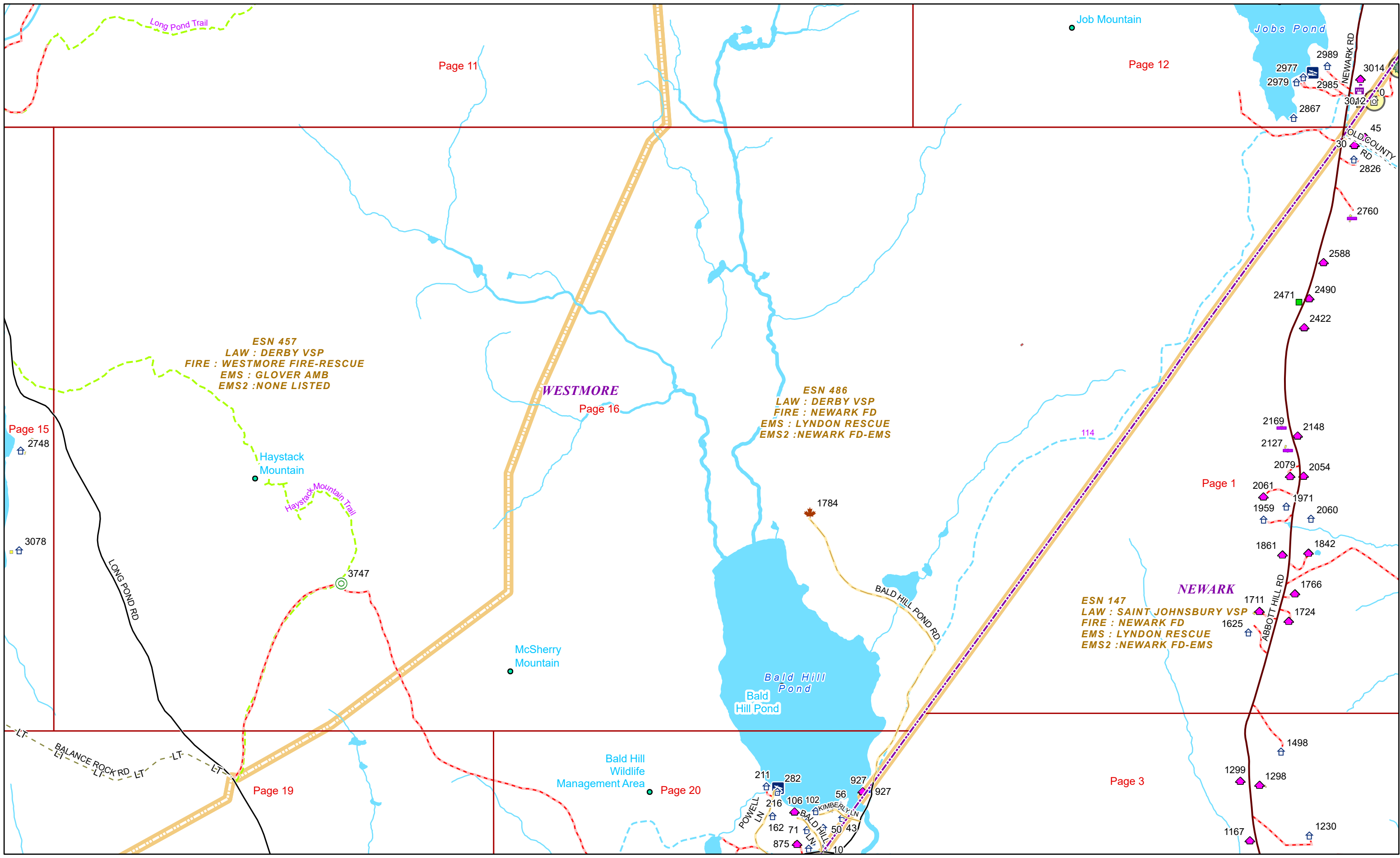


0 0.15 0.3 0.6 Miles 1 inch equals 833 feet

5/24/2024

WESTMORE

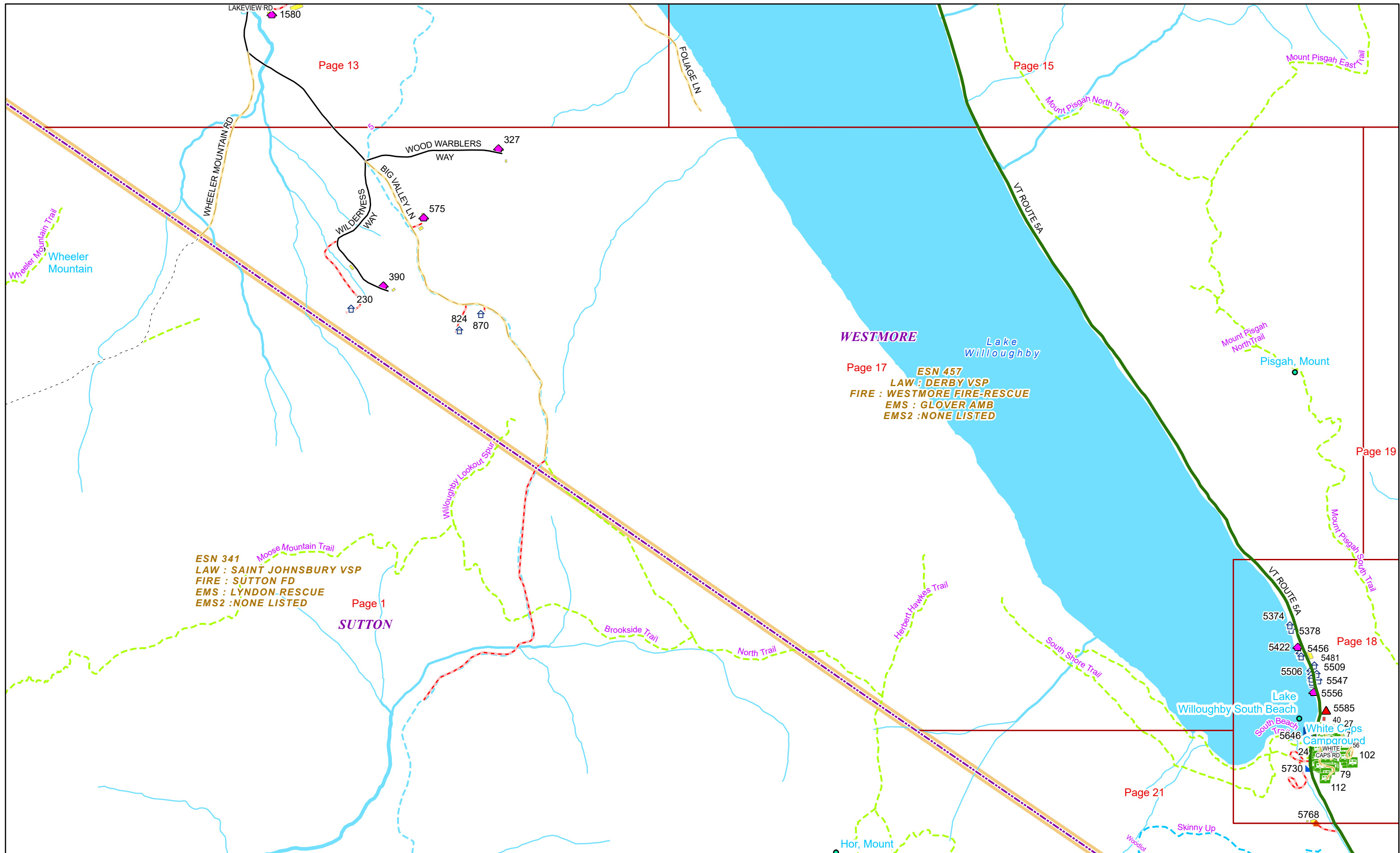
Page: 15



1 inch equals 1,083 feet 5/24/2024

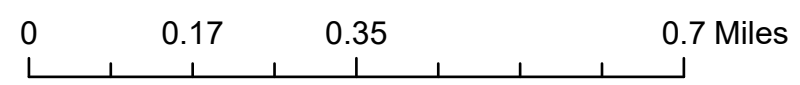
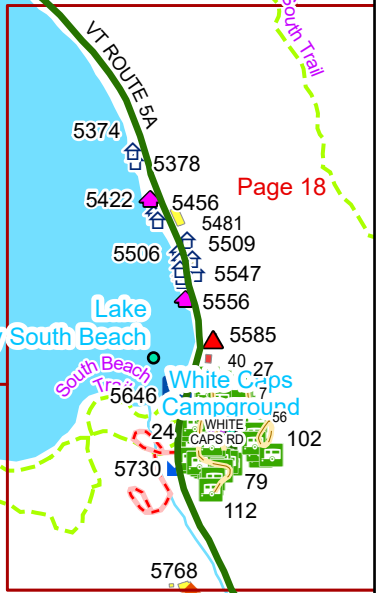
WESTMORE

Page: 16



WESTMORE
 Page 17
 ESN 457
 LAW : DERBY VSP
 FIRE : WESTMORE FIRE-RESCUE
 EMS : GLOVER AMB
 EMS2 : NONE LISTED

ESN 341
 LAW : SAINT JOHNSBURY VSP
 FIRE : SUTTON FD
 EMS : LYNDON-RESCUE
 EMS2 : NONE LISTED
SUTTON
 Page 1

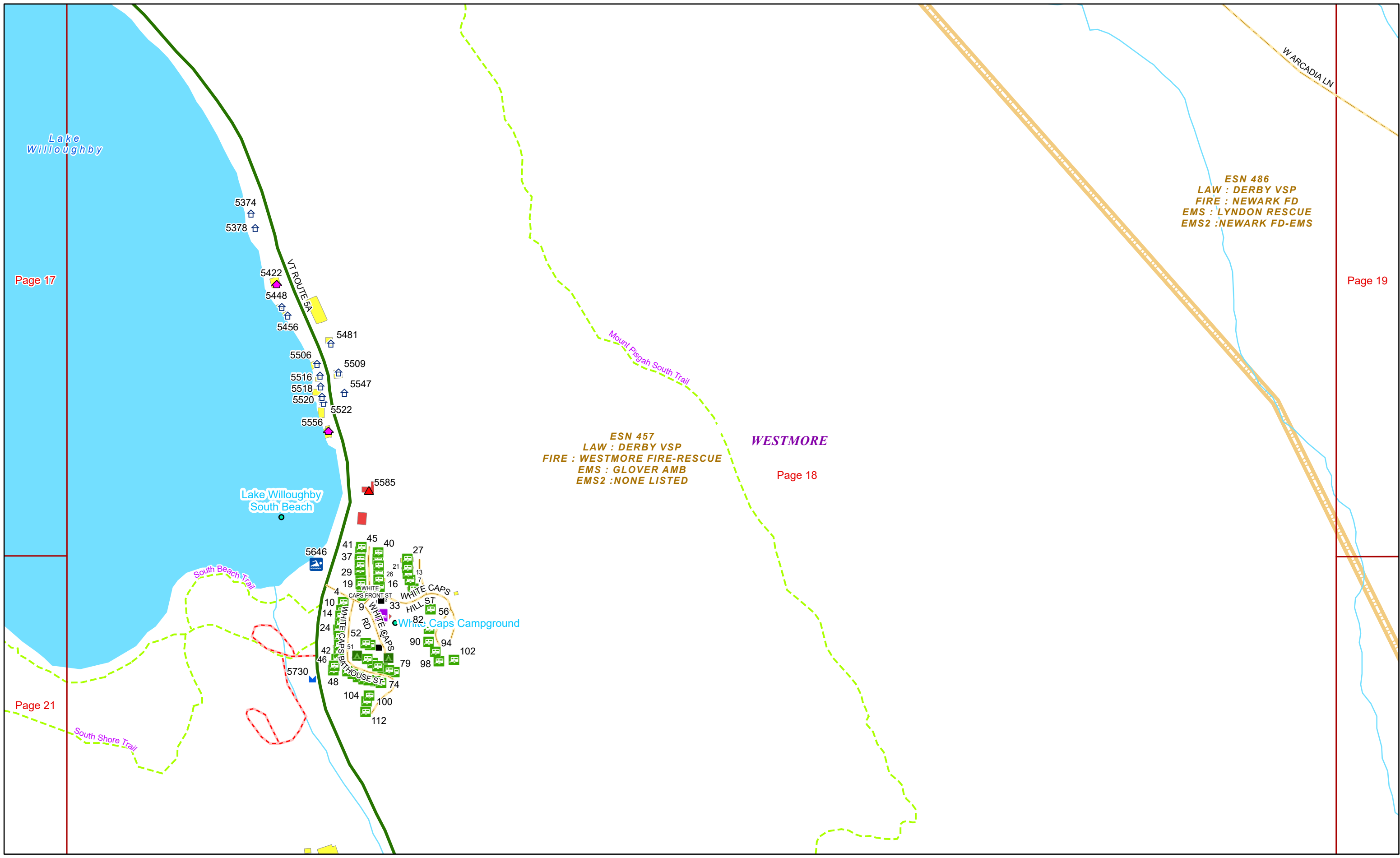


1 inch equals 1,083 feet

5/24/2024

WESTMORE

Page: 17



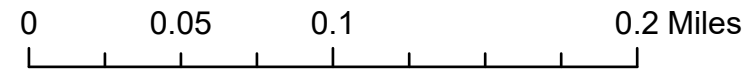
Page 17

Page 19

Page 21

WESTMORE

Page 18



1 inch equals 333 feet

5/24/2024

WESTMORE

Page: 18


WESTMORE

ESN 457
LAW : DERBY VSP
FIRE : WESTMORE FIRE-RESCUE
EMS : GLOVER AMB
EMS2 : NONE LISTED

ESN 486
LAW : DERBY VSP
FIRE : NEWARK FD
EMS : LYNDON RESCUE
EMS2 : NEWARK FD-EMS

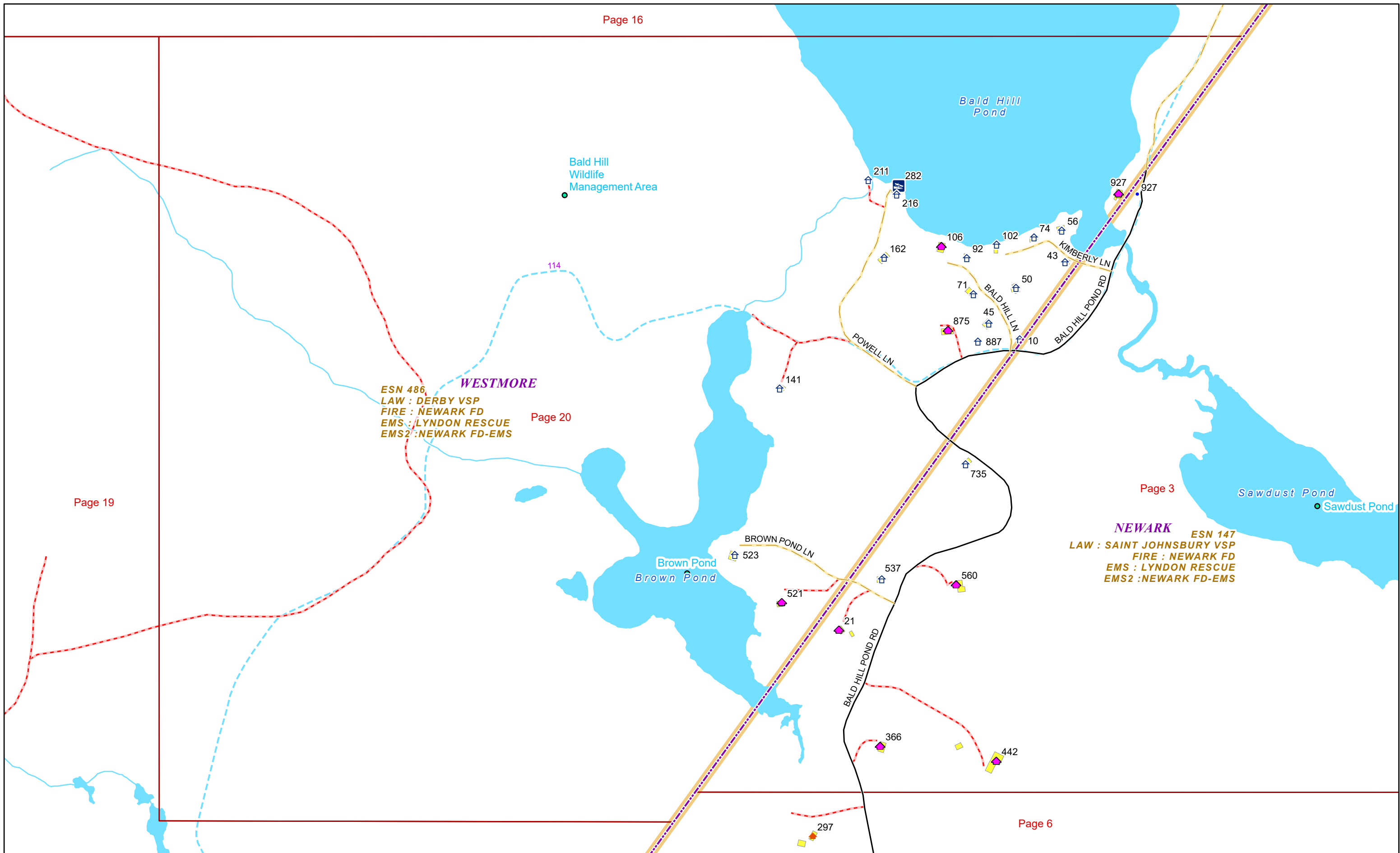
ESN 147
LAW : SAINT JOHNSBURY VSP
FIRE : NEWARK FD
EMS : LYNDON RESCUE
EMS2 : NEWARK FD-EMS

5448
5456
5481
5509
5547
5556
5585
ghby
South Beach
5646
45
40
27
Caps
Car
ground
24



5/24/2024

WESTMORE




Page 19

Page 20

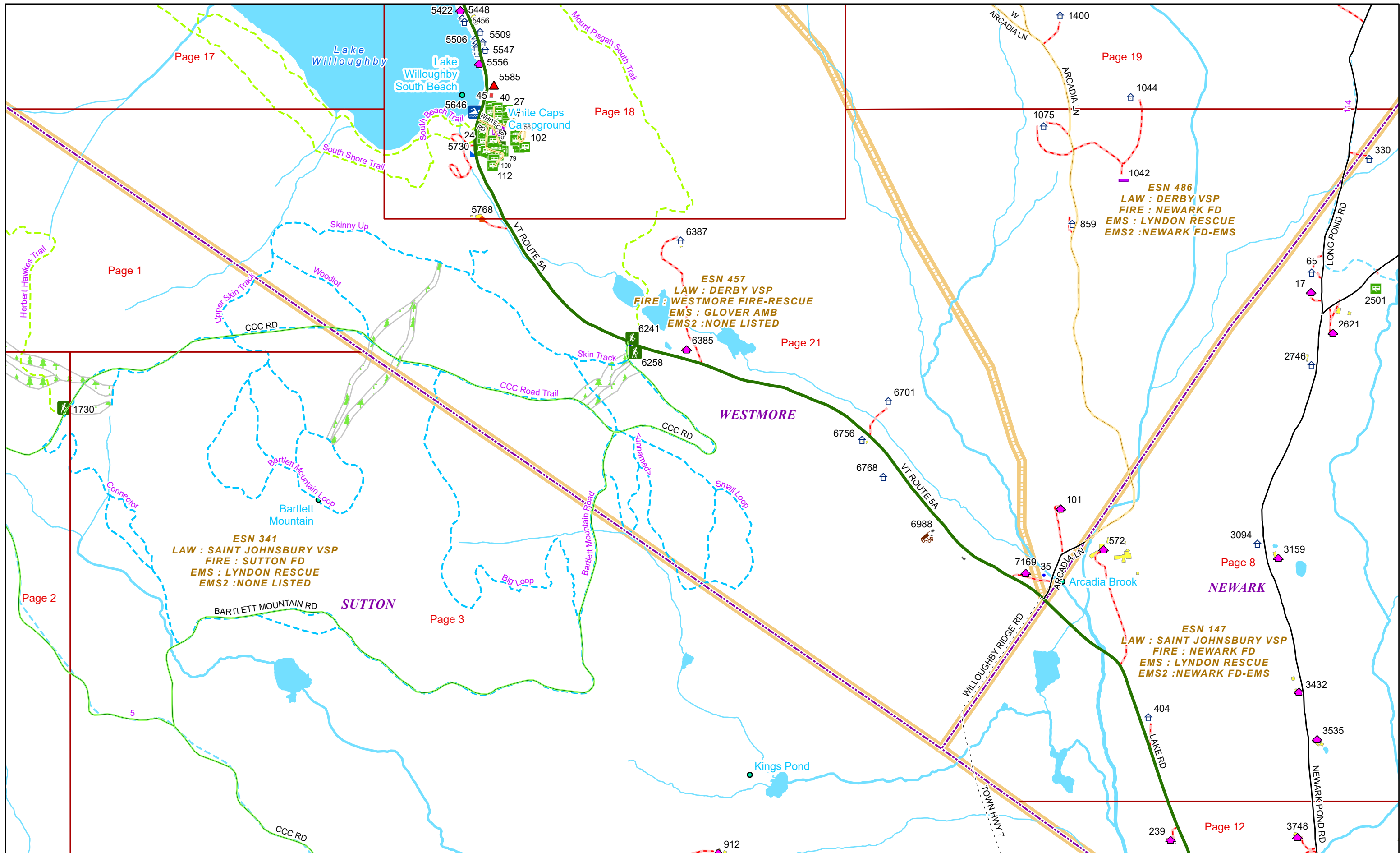
Page 3

Page 6



5/24/2024

WESTMORE



ESN 341
 LAW : SAINT JOHNSBURY VSP
 FIRE : SUTTON FD
 EMS : LYNDON RESCUE
 EMS2 : NONE LISTED

ESN 457
 LAW : DERBY VSP
 FIRE : WESTMORE FIRE-RESCUE
 EMS : GLOVER AMB
 EMS2 : NONE LISTED

ESN 486
 LAW : DERBY VSP
 FIRE : NEWARK FD
 EMS : LYNDON RESCUE
 EMS2 : NEWARK FD-EMS

ESN 147
 LAW : SAINT JOHNSBURY VSP
 FIRE : NEWARK FD
 EMS : LYNDON RESCUE
 EMS2 : NEWARK FD-EMS



0 0.15 0.3 0.6 Miles

1 inch equals 917 feet

5/24/2024

WESTMORE

Page: 21