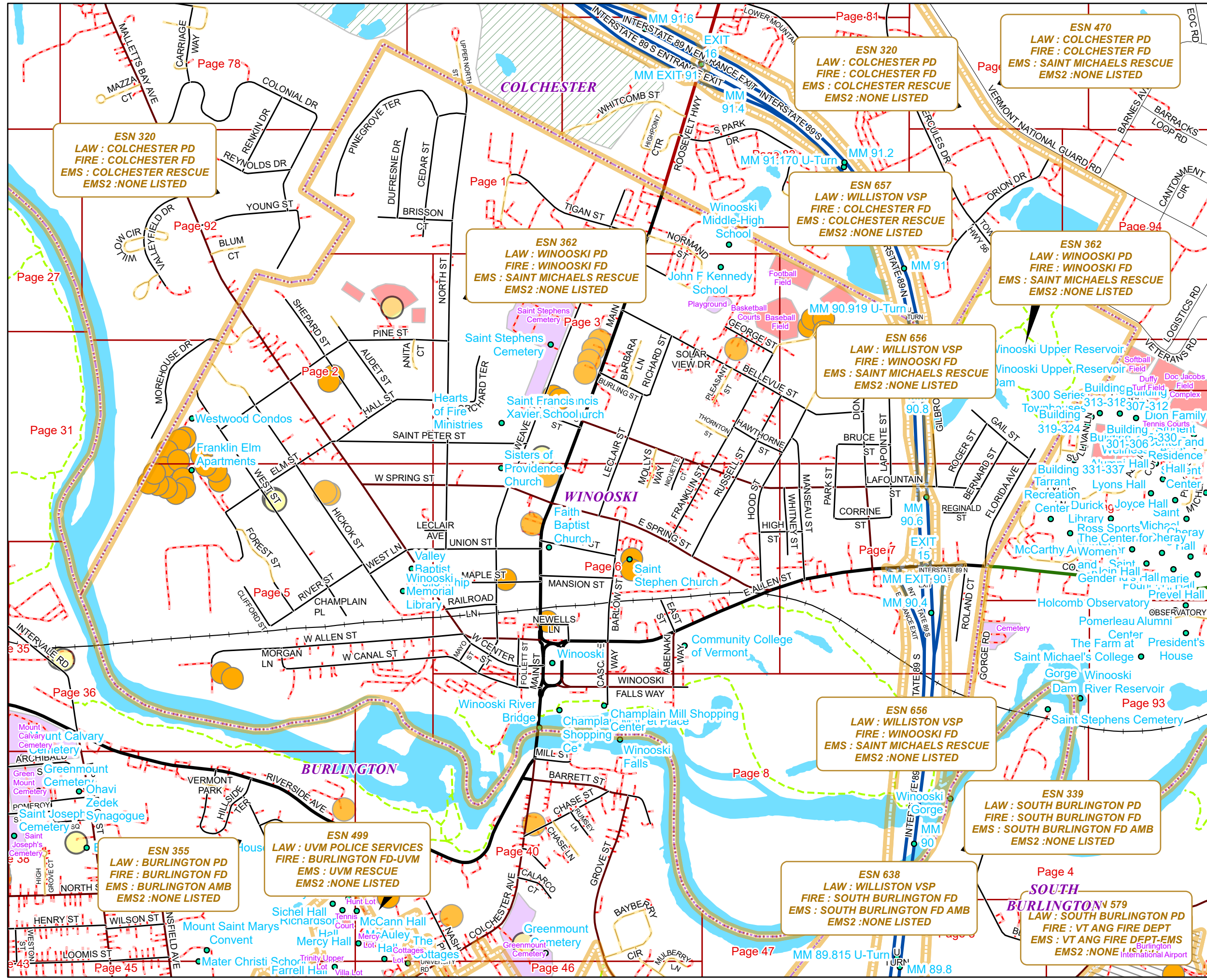


WINOOSKI




E911 Mapbook with GIS Data
Use constraints: The 911 related data layers (Esites, Landmarks, Roads, Driveways, Footprints, Atlas Sheets, ESZ, etc.) were developed and designed for 911 purposes only. The user should understand that the nature of the 911 data layers means they are never complete. Each municipal government is responsible for maintenance of the 911 database. Other data (non-911 related) used in the Vermont 911 Mapbook is acquired from the Vermont Center for Geographic Information (VCGI) (vcgi.vermont.gov) and other Vermont organizations.

Disclaimer:
This Vermont 911 Mapbook and Public GIS data is for general reference only. Data layers that appear on the map may or may not be accurate, current, or otherwise reliable. The Enhanced 911 Board and the State of Vermont make no representations of any kind, including but not limited to the warranties of merchantability or fitness for a particular use, nor are any such warranties to be implied with respect to the GIS data and Mapbook.

For questions/updates, contact:
Vermont Enhanced 911 Board
6 Baldwin St – 2nd Floor
Montpelier VT 05633-7960

Phone: 802-828-4911
Email: e911.info@vermont.gov
Web site: e911.vermont.gov

5/26/2024



Legend

Roads

-  Interstate Highway
-  US Highway
-  State Highway
-  Town Highway Class 1
-  Town Highway Class 2
-  Town Highway Class 3
-  Town Highway Class 4
-  Private
-  Driveway
-  Discontinued Road
-  Legal Trail
-  Ferry
-  Military - no public access
-  National Forest Highway
-  State Forest Highway
-  Proposed

Building Footprints

Generalized Category

-  Accessory Building
-  Commercial
-  Community/Recreational
-  Development
-  Educational
-  Emergency Service
-  Farm
-  Governmental
-  House of Worship
-  Industrial
-  Medical
-  Mix Use
-  Multi-Residential
-  Single Residential
-  Transportation
-  Other
-  Utility

Area Footprints

-  Airport
-  Solar Field
-  Alpine Trail Easiest
-  Alpine Trail Intermediate
-  Alpine Trail Advanced
-  Alpine Trail Expert
-  Alpine Glade Marked
-  Alpine Glade Not Marked
-  Farm
-  Golf Course
-  Other/Cemetery
-  Park
-  Quarry
-  Shopping Center
-  Stadium/Arena

Hydrants

-  Municipal Hydrant
-  Private Hydrant
-  Pressurized Hydrant
-  Drafting Site
-  Dry Hydrant




Landmark

-  Landmark

Trails

-  Undefined
-  ATV Trail
-  Bike Path
-  Hiking Trail
-  Mountain Bike Trail
-  Multi-Use Trail Motorized
-  Multi-Use Trail Non-Motorized
-  Ski Trail
-  Snowmobile Trail

Boundaries

-  Town Line
-  Emergency Service Zone (ESZ)
-  Atlas Page



























Addressing Error





























-  Orange - Duplicated Addressed Building
-  Yellow - Unnumbered Building





























Legend





























ESITES




























SITETYPE

-  **COMMERCIAL
-  **CULTURAL
-  **EDUCATIONAL
-  **GOVERNMENT
-  **INDUSTRIAL
-  **OTHER COMMERCIAL
-  **PUBLIC GATHERING
-  **UTILITY
-  ABANDONED
-  ACCESS POINT
-  ACCESSORY BARN
-  ACCESSORY BUILDING
-  AIR SUPPORT / MAINTENANCE FACILITY
-  AIR TRAFFIC CONTROL CENTER / COMMAND CENTER
-  AIRPORT TERMINAL
-  AMBULANCE SERVICE
-  AUDITORIUM / CONCERT HALL / THEATER / OPERA HOUSE
-  BANK
-  BOAT RAMP / DOCK
-  BORDER CROSSING
-  BORDER PATROL
-  BREWERY
-  BUS STATION / DISPATCH FACILITY
-  CAMP
-  CAMPGROUND
-  CEMETERY

-  CITY / TOWN HALL
-  COAST GUARD
-  COLLEGE / UNIVERSITY
-  COMMERCIAL CONSTRUCTION SERVICE
-  COMMERCIAL FARM
-  COMMERCIAL GARAGE
-  COMMERCIAL W/RESIDENCE
-  COMMUNICATION BOX
-  COMMUNICATION TOWER
-  COMMUNITY / RECREATION FACILITY
-  CONDOMINIUM
-  COURT HOUSE
-  CUSTOMS SERVICE
-  DAY CARE FACILITY
-  DEVELOPMENT SITE
-  EBS TOWER
-  EMERGENCY PHONE / CALLBOX
-  FAIR / EXHIBITION/ RODEO GROUNDS
-  FERRY TERMINAL / DISPATCH FACILITY
-  FIRE STATION
-  FISH FARM / HATCHERY
-  FITNESS FACILITY
-  FOOD DISTRIBUTION CENTER
-  GAS STATION
-  GATED W/BUILDING
-  GATED W/O BUILDING
-  GOLF COURSE
-  GRAVEL PIT / QUARRY / MINE

-  GREENHOUSE / NURSERY
-  GROCERY STORE
-  HARBOR / MARINA
-  HAZARDOUS MATERIALS FACILITY
-  HAZARDOUS STORAGE FACILITY
-  HEALTH CLINIC
-  HELIPAD / HELIPORT / HELISPOT
-  HISTORIC SITE / POINT OF INTEREST
-  HOSPITAL / MEDICAL CENTER
-  HOUSE OF WORSHIP
-  HYDROELECTRIC FACILITY
-  ICE ARENA
-  INSTITUTIONAL RESIDENCE / DORM / BARRACKS
-  LANDFILL
-  LAW ENFORCEMENT
-  LIBRARY
-  LODGING B&B / HOTEL / MOTEL / INN
-  LOOKOUT TOWER
-  LUMBER MILL / SAW MILL
-  MANUFACTURING FACILITY
-  MOBILE HOME
-  MORGUE
-  MULTI-FAMILY DWELLING
-  MUSEUM
-  NATIONAL GUARD /
-  NUCLEAR FACILITY
-  NURSING HOME / LONG TERM CARE
-  OFFICE BUILDING

-  OIL / GAS FACILITY
-  OTHER
-  OTHER RESIDENTIAL
-  OUTPATIENT CLINIC
-  PARK AND RIDE / COMMUTER
-  PHARMACY
-  PICNIC AREA
-  POST OFFICE
-  PRISON / CORRECTIONAL FACILITY
-  PRIVATE AND EXPRESS SHIPPING FACILITY
-  PSAP
-  PUBLIC BEACH
-  PUBLIC TELEPHONE
-  PUBLIC WATER SUPPLY INTAKE
-  PUBLIC WATER SUPPLY WELL
-  PUMP STATION
-  RACE TRACK / DRAGSTRIP
-  RAILROAD STATION
-  RESIDENTIAL FARM
-  REST STOP / ROADSIDE PARK
-  RESTAURANT
-  RETAIL FACILITY
-  RV HOOKUP
-  SCHOOL K / 12
-  SEASONAL HOME
-  SHOOTING RANGE
-  SINGLE FAMILY DWELLING
-  SKI AREA / ALPINE

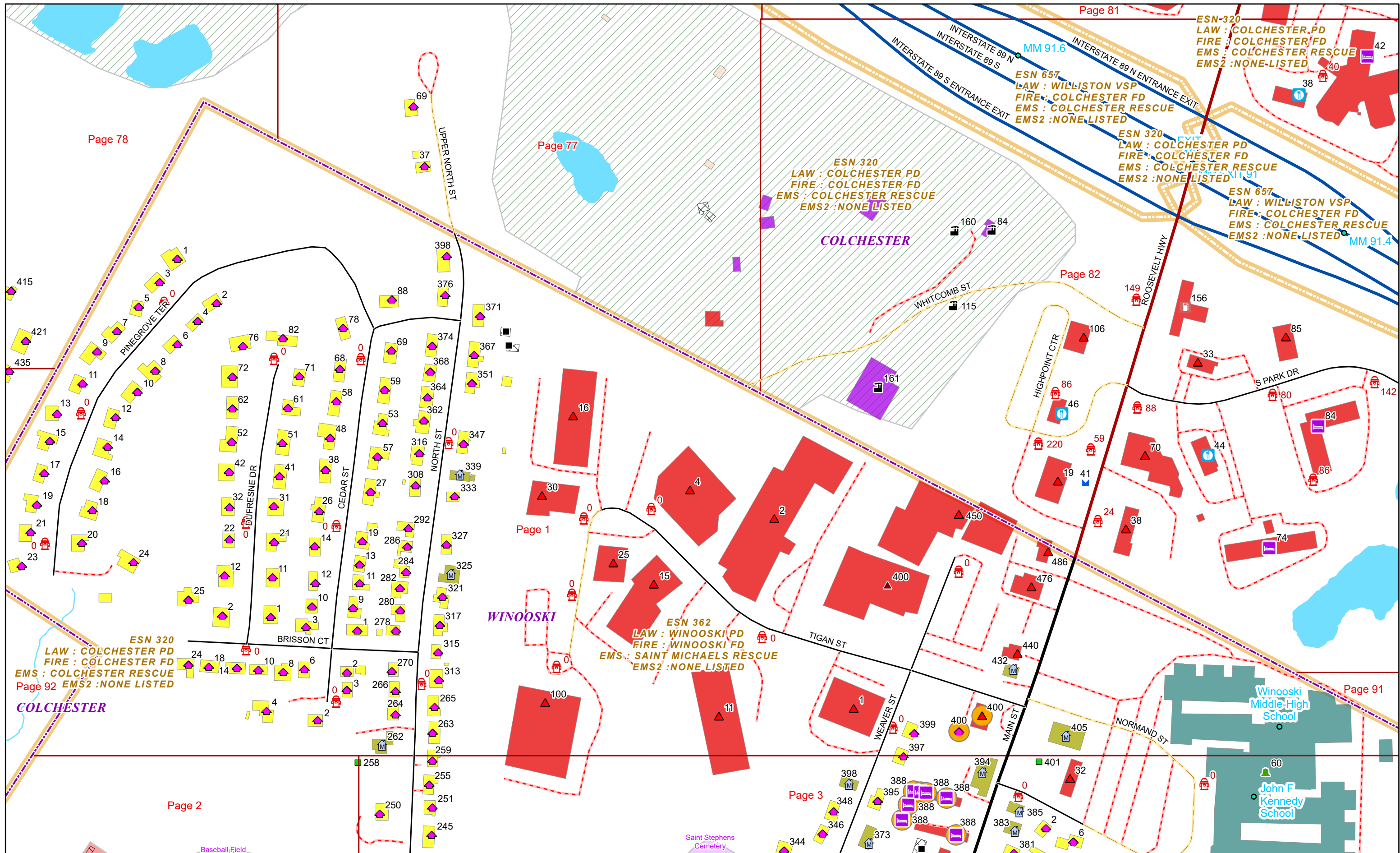
-  SOLAR FACILITY
-  SPORTS ARENA /
-  STATE CAPITOL
-  STATE GARAGE
-  STATE GOVERNMENT FACILITY
-  STATE PARK
-  STORAGE UNITS
-  SUBSTATION
-  SUGARHOUSE
-  TEMPORARY STRUCTURE
-  TOWN GARAGE
-  TOWN OFFICE
-  TRAILHEAD
-  TRANSFER STATION
-  UNKNOWN
-  US FOREST FACILITY
-  US GOVERNMENT FACILITY
-  UTILITY POLE W/PHONE
-  VETERINARY HOSPITAL / CLINIC
-  VISITOR / INFORMATION CENTER
-  WAREHOUSE
-  WASTE / BIOMASS FACILITY
-  WASTEWATER TREATMENT PLANT
-  WATER TANK
-  WATER TOWER
-  WIND FACILITY / WIND TOWER
-  YOUTH CAMP

WINOOSKI Road Name Index

| ROAD NAME | PAGE(S) |
|--------------|---------|
| ABENAKI WAY | 6,8 |
| ANITA CT | 2 |
| AUDET ST | 2 |
| BARBARA LN | 3 |
| BARLOW ST | 6 |
| BELLEVUE ST | 3,4 |
| BERNARD ST | 4,7 |
| BRISSON CT | 1 |
| BRUCE ST | 4 |
| BURLING ST | 3 |
| CASCADE WAY | 6,8 |
| CEDAR ST | 1 |
| CHAMPLAIN PL | 5 |
| CLIFFORD ST | 5 |
| CORRINE ST | 7 |
| DION ST | 4,7 |
| DUFRESNE DR | 1 |
| E ALLEN ST | 6,7 |
| E SPRING ST | 6 |
| EAST ST | 6 |
| ELM ST | 2,5 |
| FLORIDA AVE | 4,7 |
| FOLLETT ST | 6,8 |
| FOREST ST | 5 |
| FRANKLIN ST | 3,4,6 |
| GAIL ST | 4 |
| GAMELIN CT | 4 |
| GEORGE ST | 3 |
| GILBROOK RD | 4,7 |
| HALL ST | 2,3 |
| HAWTHORNE ST | 3,4 |
| HICKOK ST | 2,5 |
| HIGH ST | 6,7 |
| HOOD ST | 3,4,6 |

| ROAD NAME | PAGE(S) |
|-------------------------------|---------|
| INTERSTATE 89 N | 4,7,8 |
| INTERSTATE 89 N ENTRANCE EXIT | 7 |
| INTERSTATE 89 S | 4,7,8 |
| INTERSTATE 89 S ENTRANCE EXIT | 7 |
| LAFOUNTAIN ST | 3,6,7 |
| LAPOINTE ST | 4,7 |
| LECLAIR AVE | 5,6 |
| LECLAIR ST | 3,6 |
| MAIN ST | 1,3,6,8 |
| MALLETTS BAY AVE | 2,5,6 |
| MANSEAU ST | 4,7 |
| MANSION ST | 6 |
| MAPLE ST | 5,6 |
| MAYO ST | 6 |
| MOLLYS WAY | 3,6 |
| MOREHOUSE DR | 2 |
| MORGAN LN | 5 |
| NEWELLS LN | 6 |
| NIQUETTE CT | 3,6 |
| NORMAND ST | 1,3 |
| NORTH ST | 1,3,6 |
| ORCHARD TER | 3 |
| PARK ST | 4,7 |
| PINE ST | 2,3 |
| PINEGROVE TER | 1 |
| PLATT ST | 6 |
| PLEASANT ST | 3 |
| RAILROAD LN | 6 |
| REGINALD ST | 7 |
| RICHARD ST | 3 |
| RIVER ST | 5 |
| ROGER ST | 4,7 |
| ROLAND CT | 7 |
| RUSSELL ST | 3,4,6 |

| ROAD NAME | PAGE(S) |
|--------------------|---------|
| SAINT PETER ST | 2,3 |
| SHEPARD ST | 2 |
| SOLAR VIEW DR | 3 |
| STEVENS ST | 3 |
| THORNTON ST | 3 |
| TIGAN ST | 1 |
| UNION ST | 5,6 |
| W ALLEN ST | 5,6 |
| W CANAL ST | 5,6,8 |
| W CENTER ST | 6 |
| W SPRING ST | 5,6 |
| WEAVER LN | 6 |
| WEAVER ST | 1,3,6 |
| WEST LN | 5 |
| WEST ST | 2,5 |
| WHITNEY ST | 7 |
| WINOOSKI FALLS WAY | 8 |



ESN 320
 LAW : COLCHESTER PD
 FIRE : COLCHESTER FD
 EMS : COLCHESTER RESCUE
 Page 92 EMS2 : NONE LISTED

ESN 320
 LAW : COLCHESTER PD
 FIRE : COLCHESTER FD
 EMS : COLCHESTER RESCUE
 EMS2 : NONE LISTED

ESN 362
 LAW : WINOOSKI PD
 FIRE : WINOOSKI FD
 EMS : SAINT MICHAELS RESCUE
 EMS2 : NONE LISTED

ESN 657
 LAW : WILLISTON VSP
 FIRE : COLCHESTER FD
 EMS : COLCHESTER RESCUE
 EMS2 : NONE LISTED

ESN 320
 LAW : COLCHESTER PD
 FIRE : COLCHESTER FD
 EMS : COLCHESTER RESCUE
 EMS2 : NONE LISTED

ESN 657
 LAW : WILLISTON VSP
 FIRE : COLCHESTER FD
 EMS : COLCHESTER RESCUE
 EMS2 : NONE LISTED

ESN 320
 LAW : COLCHESTER PD
 FIRE : COLCHESTER FD
 EMS : COLCHESTER RESCUE
 EMS2 : NONE LISTED



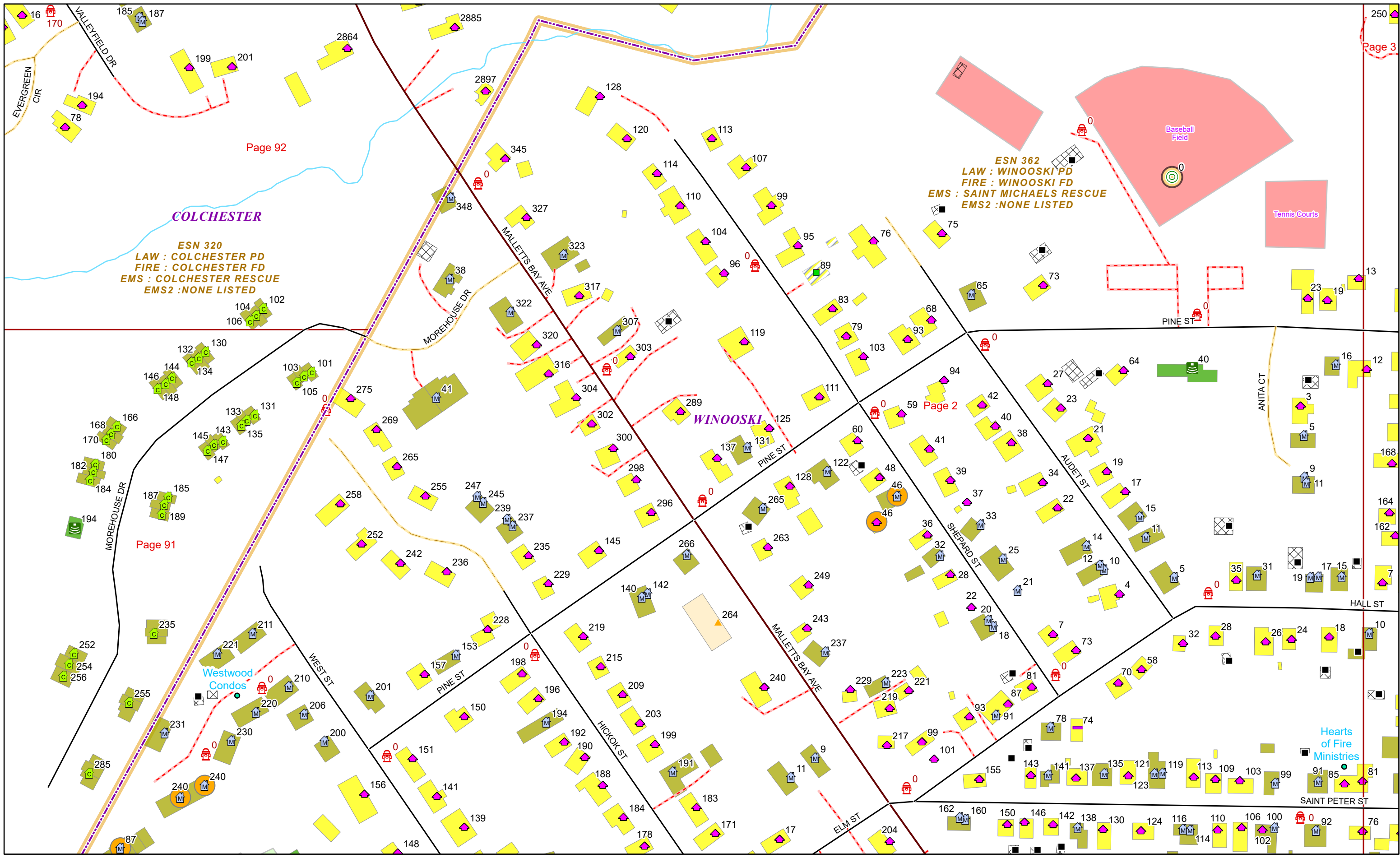
0 0.04 0.09 0.17 Miles

1 inch equals 250 feet

5/24/2024

WINOOSKI

Page: 1



ESN 320
LAW : COLCHESTER PD
FIRE : COLCHESTER FD
EMS : COLCHESTER RESCUE
EMS2 : NONE LISTED

ESN 362
LAW : WINOOSKI PD
FIRE : WINOOSKI FD
EMS : SAINT MICHAELS RESCUE
EMS2 : NONE LISTED

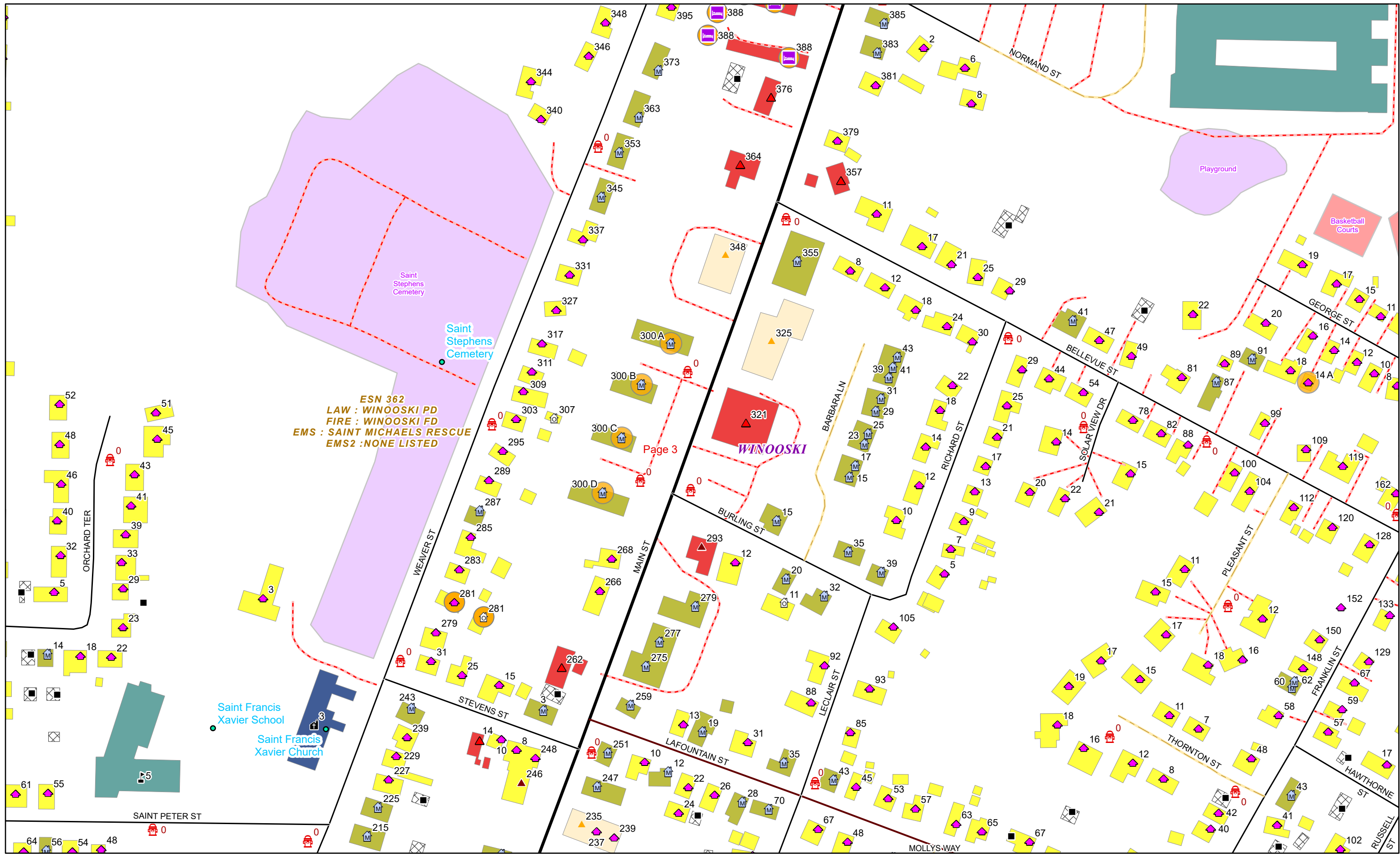


0 0.03 0.06 0.11 Miles

1 inch equals 167 feet

5/24/2024

WINOOSKI



ESN 362
LAW : WINOOSKI PD
FIRE : WINOOSKI FD
EMS : SAINT MICHAELS RESCUE
EMS2 : NONE LISTED

Page 3

WINOOSKI



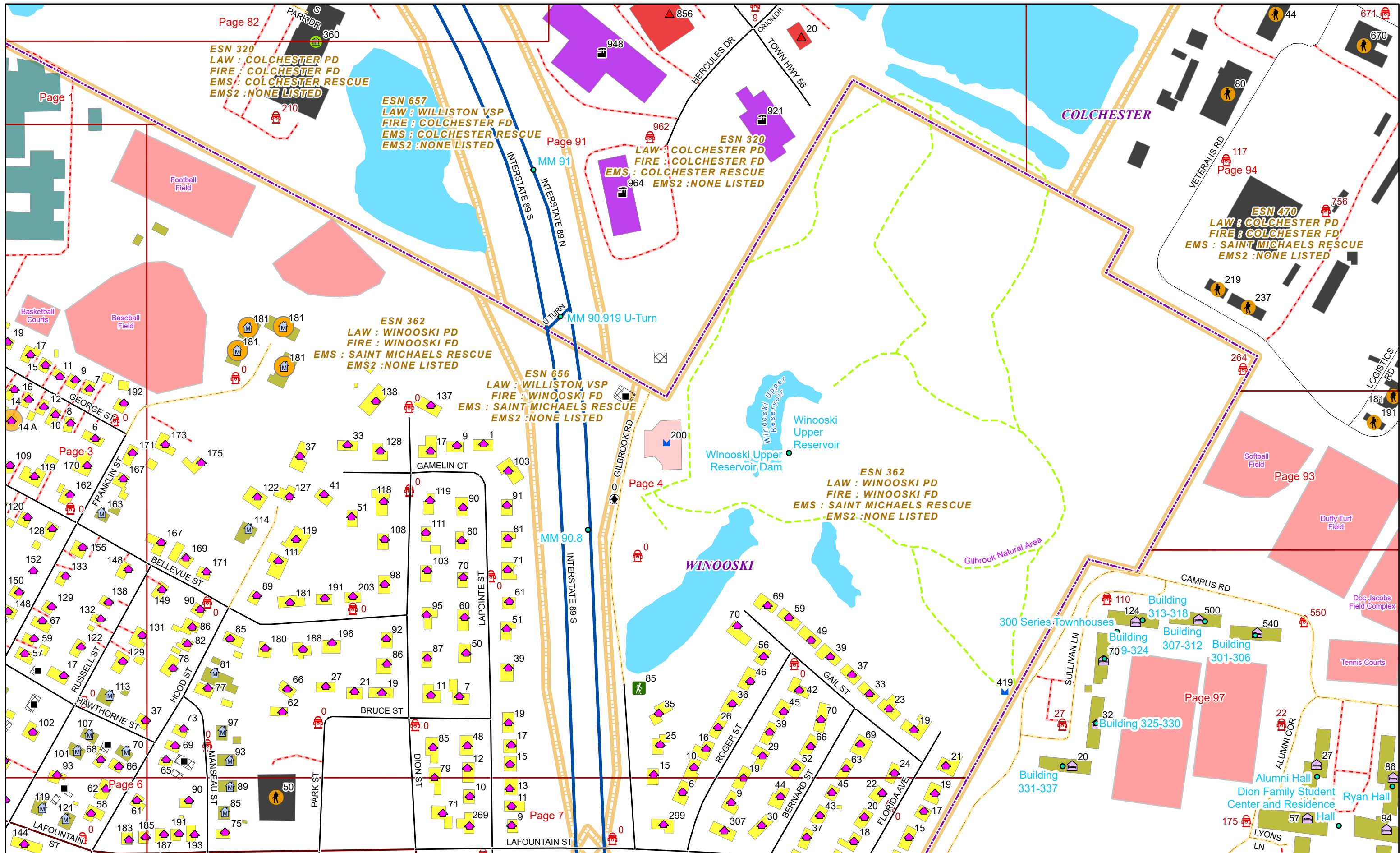
0 0.03 0.06 0.11 Miles

1 inch equals 167 feet

5/24/2024

WINOOSKI

Page: 3

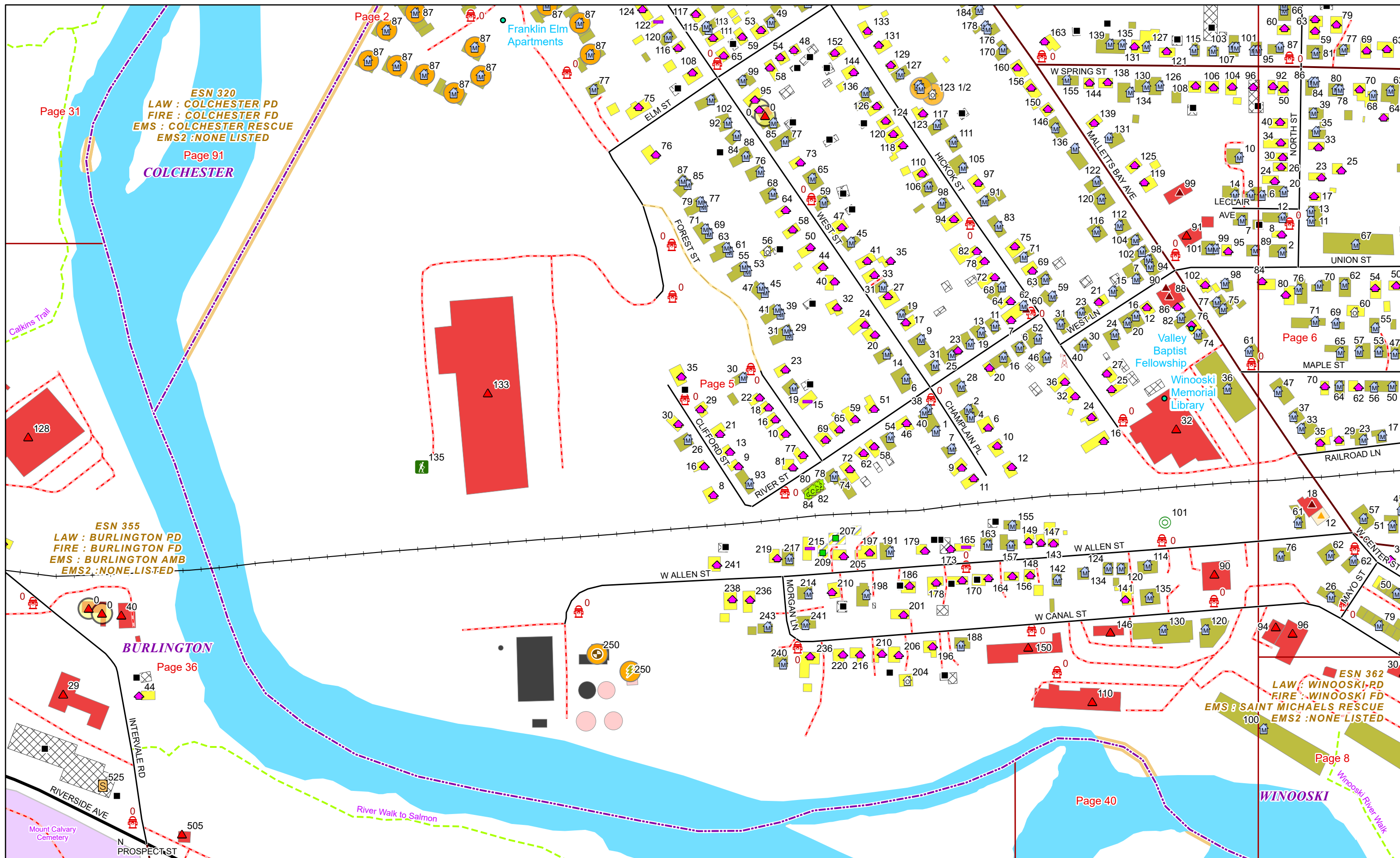


0 0.04 0.09 0.17 Miles 1 inch equals 250 feet

5/24/2024

WINOOSKI

Page: 4



ESN 320
LAW : COLCHESTER PD
FIRE : COLCHESTER FD
EMS : COLCHESTER RESCUE
EMS2 : NONE LISTED

Page 91
COLCHESTER

Page 31

Page 2

133

Page 5

ESN 355
LAW : BURLINGTON PD
FIRE : BURLINGTON FD
EMS : BURLINGTON AMB
EMS2 : NONE LISTED

BURLINGTON

Page 36

ESN 362
LAW : WINOOSKI PD
FIRE : WINOOSKI FD
EMS : SAINT MICHAELS RESCUE
EMS2 : NONE LISTED

Page 8

Page 40

WINOOSKI



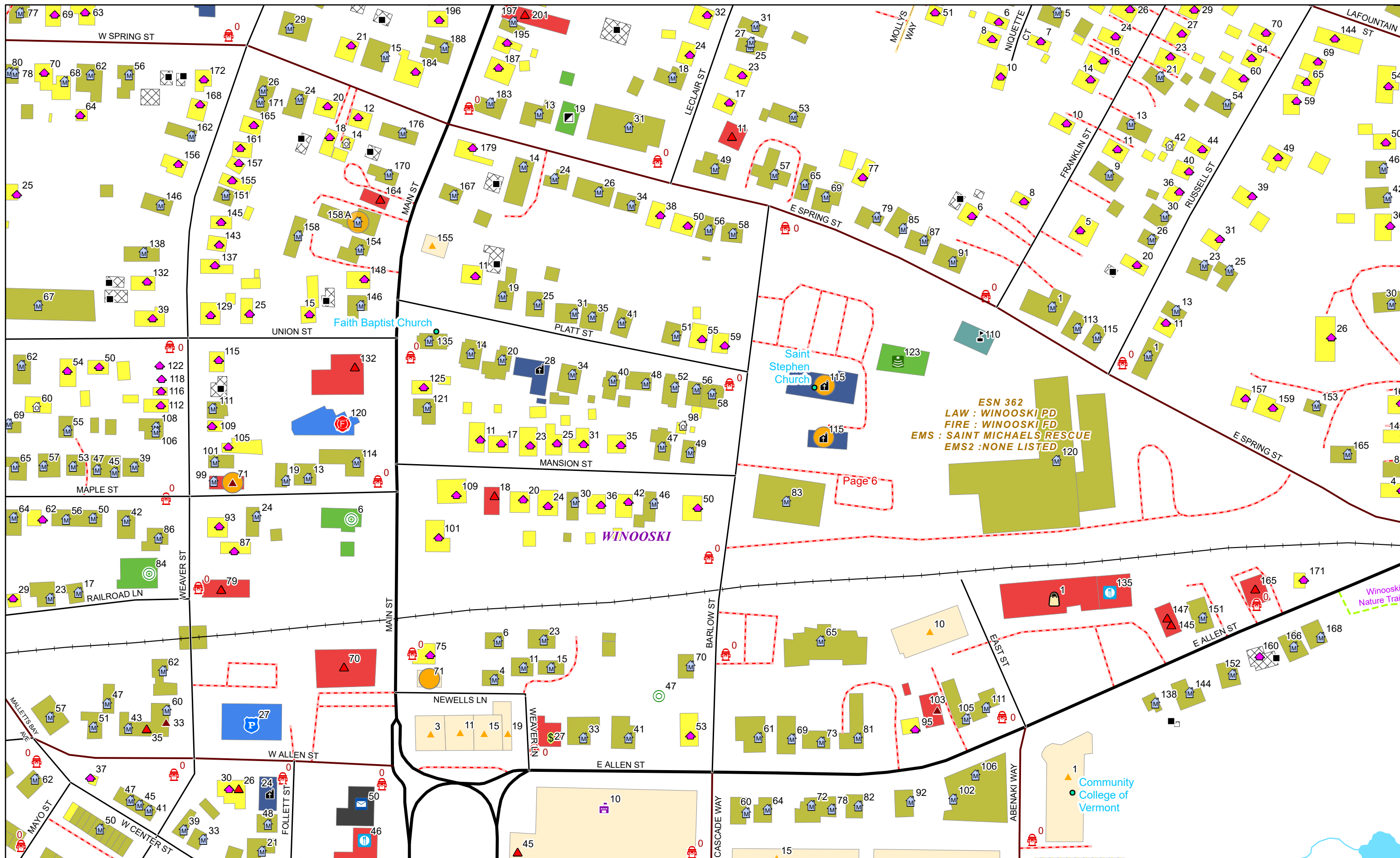
0 0.04 0.09 0.17 Miles

1 inch equals 250 feet

5/24/2024

WINOOSKI

Page: 5



ESN 362
 LAW : WINOOSKI PD
 FIRE : WINOOSKI FD
 EMS : SAINT MICHAELS RESCUE
 EMS2 : NONE LISTED



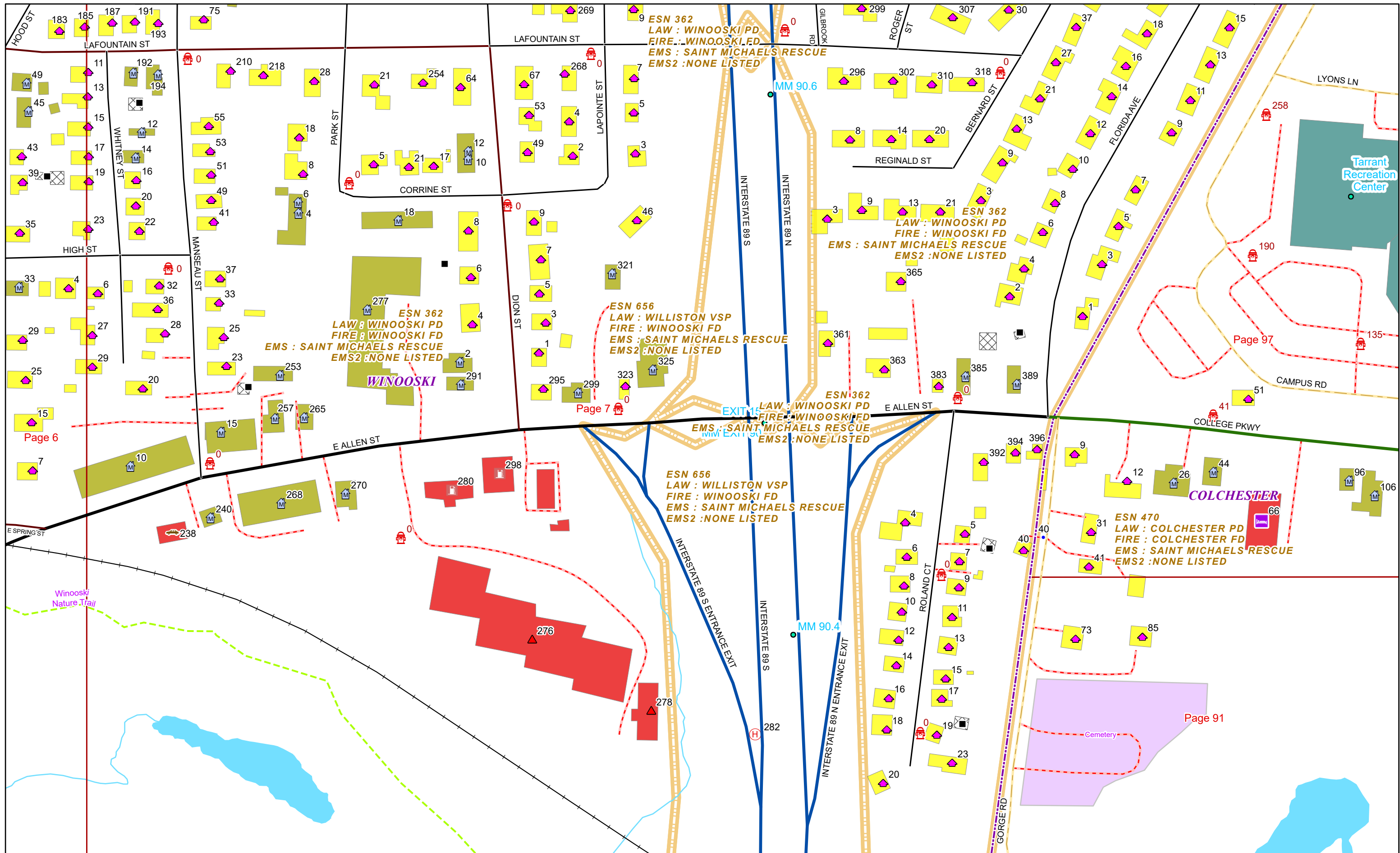
0 0.03 0.06 0.11 Miles

1 inch equals 167 feet

5/24/2024

WINOOSKI

Page: 6




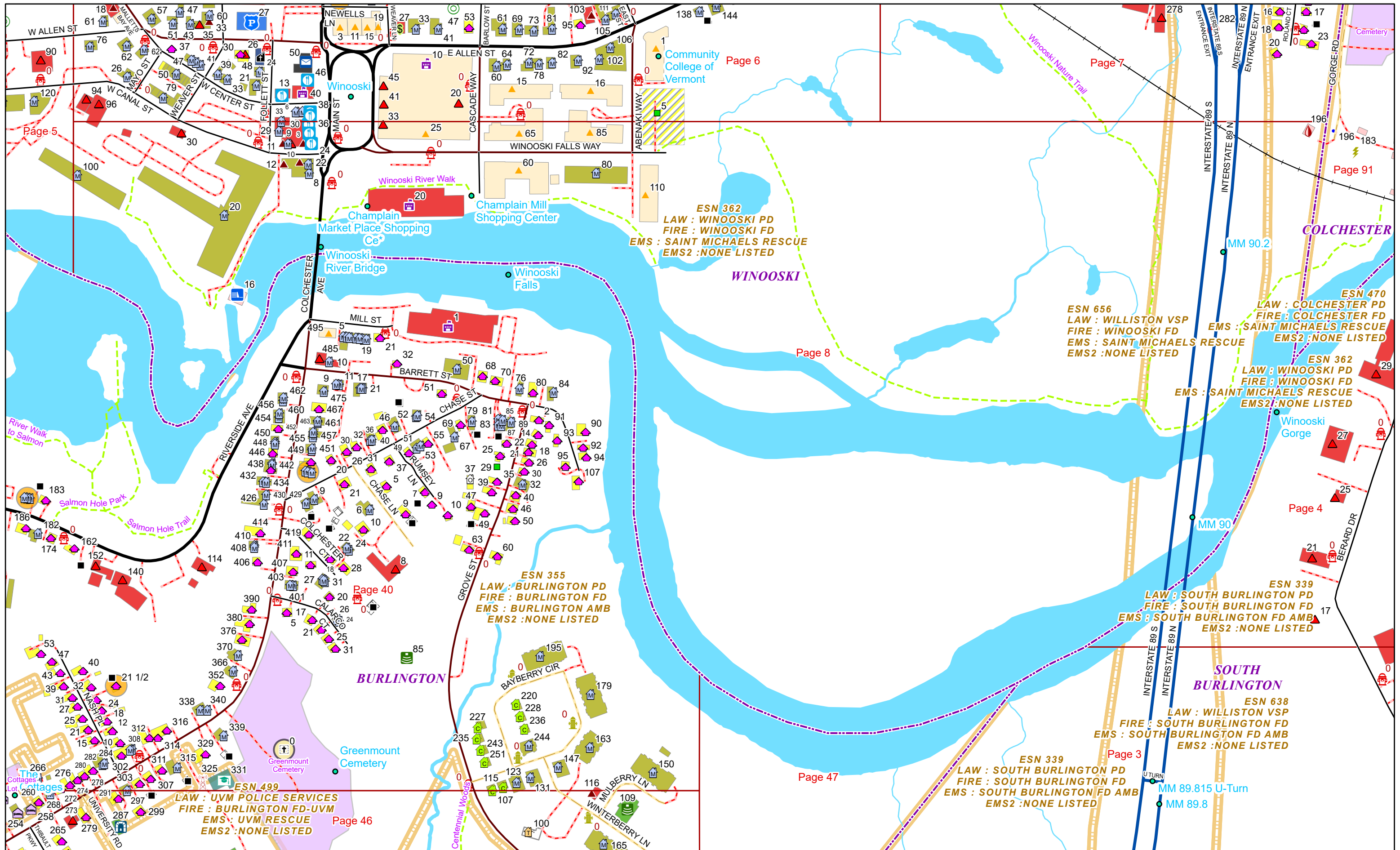
0 0.03 0.06 0.11 Miles

1 inch equals 167 feet

5/24/2024

WINOOSKI

Page: 7



1 inch equals 333 feet

5/24/2024

WINOOSKI