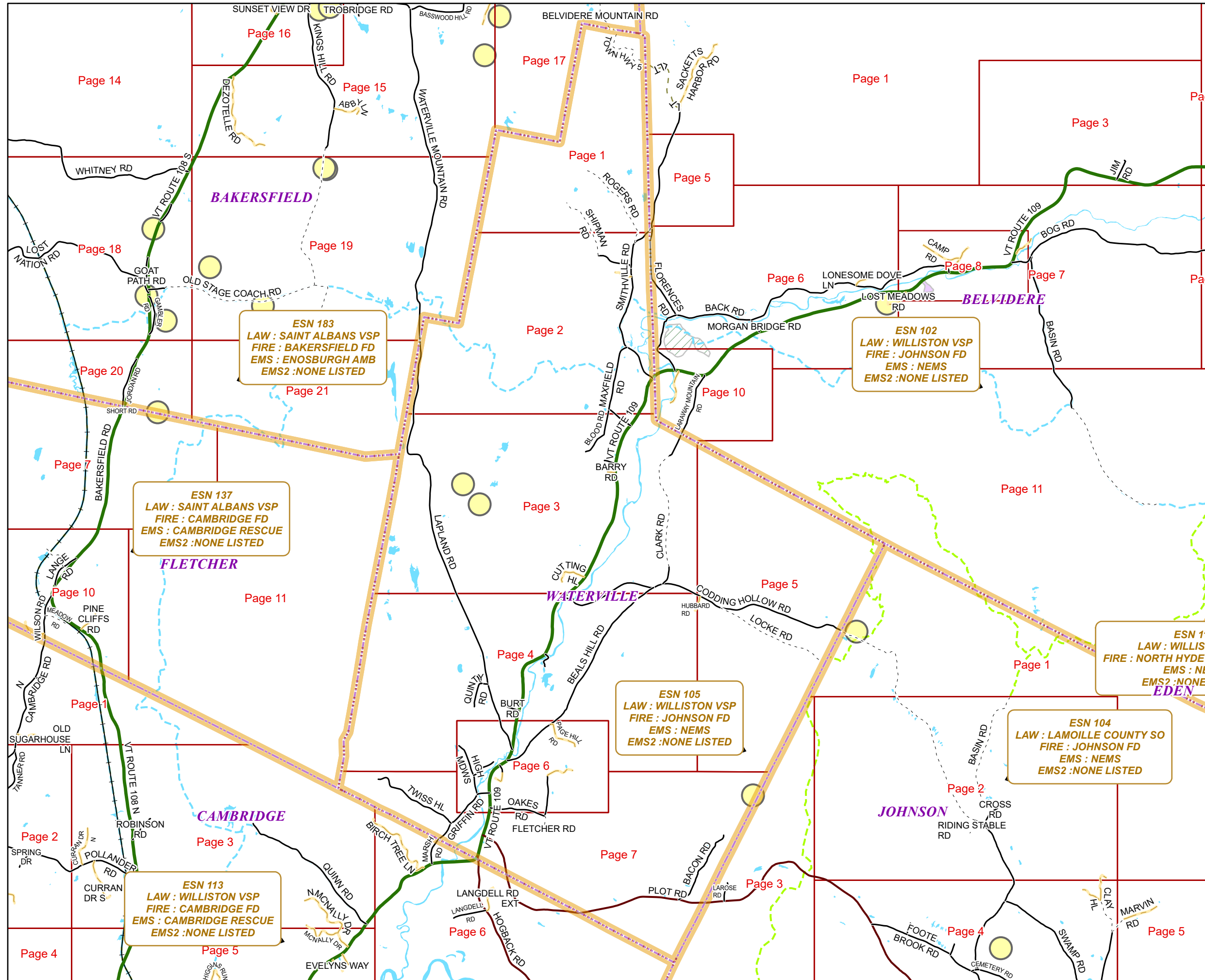


**WATERVILLE**

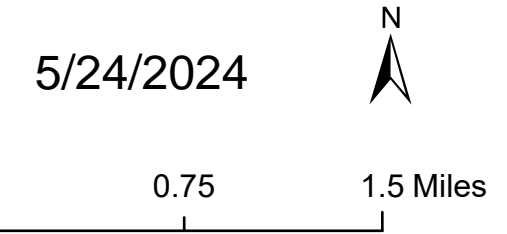


**E911 Mapbook with GIS Data**  
 Use constraints: The 911 related data layers (Esites, Landmarks, Roads, Driveways, Footprints, Atlas Sheets, ESZ, etc.) were developed and designed for 911 purposes only. The user should understand that the nature of the 911 data layers means they are never complete. Each municipal government is responsible for maintenance of the 911 database. Other data (non-911 related) used in the Vermont 911 Mapbook is acquired from the Vermont Center for Geographic Information (VCGI) ([vcgi.vermont.gov](http://vcgi.vermont.gov)) and other Vermont organizations.

**Disclaimer:**  
 This Vermont 911 Mapbook and Public GIS data is for general reference only. Data layers that appear on the map may or may not be accurate, current, or otherwise reliable. The Enhanced 911 Board and the State of Vermont make no representations of any kind, including but not limited to the warranties of merchantability or fitness for a particular use, nor are any such warranties to be implied with respect to the GIS data and Mapbook.










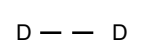






**For questions/updates, contact:**  
 Vermont Enhanced 911 Board  
 6 Baldwin St – 2nd Floor  
 Montpelier VT 05633-7960

Phone: 802-828-4911  
 Email: [e911.info@vermont.gov](mailto:e911.info@vermont.gov)  
 Web site: [e911.vermont.gov](http://e911.vermont.gov)








# Legend

## Roads

-  Interstate Highway
-  US Highway
-  State Highway
-  Town Highway Class 1
-  Town Highway Class 2
-  Town Highway Class 3
-  Town Highway Class 4
-  Private
-  Driveway
-  Discontinued Road
-  Legal Trail
-  Ferry
-  Military - no public access
-  National Forest Highway
-  State Forest Highway
-  Proposed

## Building Footprints





### Generalized Category

-  Accessory Building
-  Commercial
-  Community/Recreational
-  Development
-  Educational
-  Emergency Service
-  Farm
-  Governmental
-  House of Worship
-  Industrial
-  Medical
-  Mix Use
-  Multi-Residential
-  Single Residential
-  Transportation
-  Other
-  Utility

## Area Footprints

-  Airport
-  Solar Field
-  Alpine Trail Easiest
-  Alpine Trail Intermediate
-  Alpine Trail Advanced
-  Alpine Trail Expert
-  Alpine Glade Marked
-  Alpine Glade Not Marked
-  Farm
-  Golf Course
-  Other/Cemetery
-  Park
-  Quarry
-  Shopping Center
-  Stadium/Arena










## Hydrants

-  Municipal Hydrant
-  Private Hydrant
-  Pressurized Hydrant
-  Drafting Site
-  Dry Hydrant




## Landmark

-  Landmark



## Trails

-  Undefined
-  ATV Trail
-  Bike Path
-  Hiking Trail
-  Mountain Bike Trail
-  Multi-Use Trail Motorized
-  Multi-Use Trail Non-Motorized
-  Ski Trail
-  Snowmobile Trail

## Boundaries

-  Town Line
-  Emergency Service Zone (ESZ)
-  Atlas Page



























## Addressing Error





























-  Orange - Duplicated Addressed Building
-  Yellow - Unnumbered Building





























# Legend





























## ESITES




























### SITETYPE

-  \*\*COMMERCIAL
-  \*\*CULTURAL
-  \*\*EDUCATIONAL
-  \*\*GOVERNMENT
-  \*\*INDUSTRIAL
-  \*\*OTHER COMMERCIAL
-  \*\*PUBLIC GATHERING
-  \*\*UTILITY
-  ABANDONED
-  ACCESS POINT
-  ACCESSORY BARN
-  ACCESSORY BUILDING
-  AIR SUPPORT / MAINTENANCE FACILITY
-  AIR TRAFFIC CONTROL CENTER / COMMAND CENTER
-  AIRPORT TERMINAL
-  AMBULANCE SERVICE
-  AUDITORIUM / CONCERT HALL / THEATER / OPERA HOUSE
-  BANK
-  BOAT RAMP / DOCK
-  BORDER CROSSING
-  BORDER PATROL
-  BREWERY
-  BUS STATION / DISPATCH FACILITY
-  CAMP
-  CAMPGROUND
-  CEMETERY

-  CITY / TOWN HALL
-  COAST GUARD
-  COLLEGE / UNIVERSITY
-  COMMERCIAL CONSTRUCTION SERVICE
-  COMMERCIAL FARM
-  COMMERCIAL GARAGE
-  COMMERCIAL W/RESIDENCE
-  COMMUNICATION BOX
-  COMMUNICATION TOWER
-  COMMUNITY / RECREATION FACILITY
-  CONDOMINIUM
-  COURT HOUSE
-  CUSTOMS SERVICE
-  DAY CARE FACILITY
-  DEVELOPMENT SITE
-  EBS TOWER
-  EMERGENCY PHONE / CALLBOX
-  FAIR / EXHIBITION/ RODEO GROUNDS
-  FERRY TERMINAL / DISPATCH FACILITY
-  FIRE STATION
-  FISH FARM / HATCHERY
-  FITNESS FACILITY
-  FOOD DISTRIBUTION CENTER
-  GAS STATION
-  GATED W/BUILDING
-  GATED W/O BUILDING
-  GOLF COURSE
-  GRAVEL PIT / QUARRY / MINE


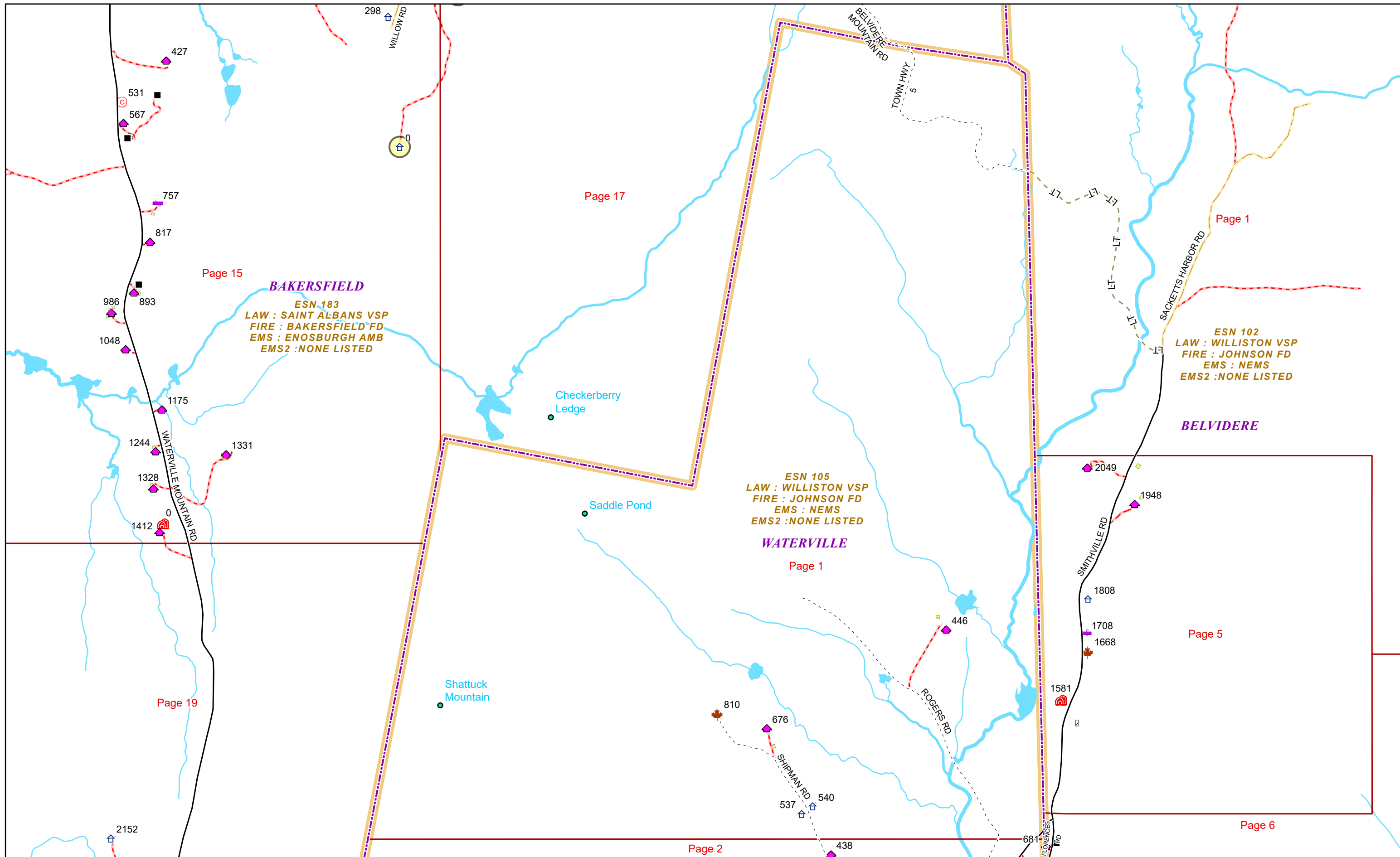
-  GREENHOUSE / NURSERY
-  GROCERY STORE
-  HARBOR / MARINA
-  HAZARDOUS MATERIALS FACILITY
-  HAZARDOUS STORAGE FACILITY
-  HEALTH CLINIC
-  HELIPAD / HELIPORT / HELISPOT
-  HISTORIC SITE / POINT OF INTEREST
-  HOSPITAL / MEDICAL CENTER
-  HOUSE OF WORSHIP
-  HYDROELECTRIC FACILITY
-  ICE ARENA
-  INSTITUTIONAL RESIDENCE / DORM / BARRACKS
-  LANDFILL
-  LAW ENFORCEMENT
-  LIBRARY
-  LODGING B&B / HOTEL / MOTEL / INN
-  LOOKOUT TOWER
-  LUMBER MILL / SAW MILL
-  MANUFACTURING FACILITY
-  MOBILE HOME
-  MORGUE
-  MULTI-FAMILY DWELLING
-  MUSEUM
-  NATIONAL GUARD /
-  NUCLEAR FACILITY
-  NURSING HOME / LONG TERM CARE
-  OFFICE BUILDING

-  OIL / GAS FACILITY
-  OTHER
-  OTHER RESIDENTIAL
-  OUTPATIENT CLINIC
-  PARK AND RIDE / COMMUTER
-  PHARMACY
-  PICNIC AREA
-  POST OFFICE
-  PRISON / CORRECTIONAL FACILITY
-  PRIVATE AND EXPRESS SHIPPING FACILITY
-  PSAP
-  PUBLIC BEACH
-  PUBLIC TELEPHONE
-  PUBLIC WATER SUPPLY INTAKE
-  PUBLIC WATER SUPPLY WELL
-  PUMP STATION
-  RACE TRACK / DRAGSTRIP
-  RAILROAD STATION
-  RESIDENTIAL FARM
-  REST STOP / ROADSIDE PARK
-  RESTAURANT
-  RETAIL FACILITY
-  RV HOOKUP
-  SCHOOL K / 12
-  SEASONAL HOME
-  SHOOTING RANGE
-  SINGLE FAMILY DWELLING
-  SKI AREA / ALPINE

-  SOLAR FACILITY
-  SPORTS ARENA /
-  STATE CAPITOL
-  STATE GARAGE
-  STATE GOVERNMENT FACILITY
-  STATE PARK
-  STORAGE UNITS
-  SUBSTATION
-  SUGARHOUSE
-  TEMPORARY STRUCTURE
-  TOWN GARAGE
-  TOWN OFFICE
-  TRAILHEAD
-  TRANSFER STATION
-  UNKNOWN
-  US FOREST FACILITY
-  US GOVERNMENT FACILITY
-  UTILITY POLE W/PHONE
-  VETERINARY HOSPITAL / CLINIC
-  VISITOR / INFORMATION CENTER
-  WAREHOUSE
-  WASTE / BIOMASS FACILITY
-  WASTEWATER TREATMENT PLANT
-  WATER TANK
-  WATER TOWER
-  WIND FACILITY / WIND TOWER
-  YOUTH CAMP

# WATERVILLE Road Name Index

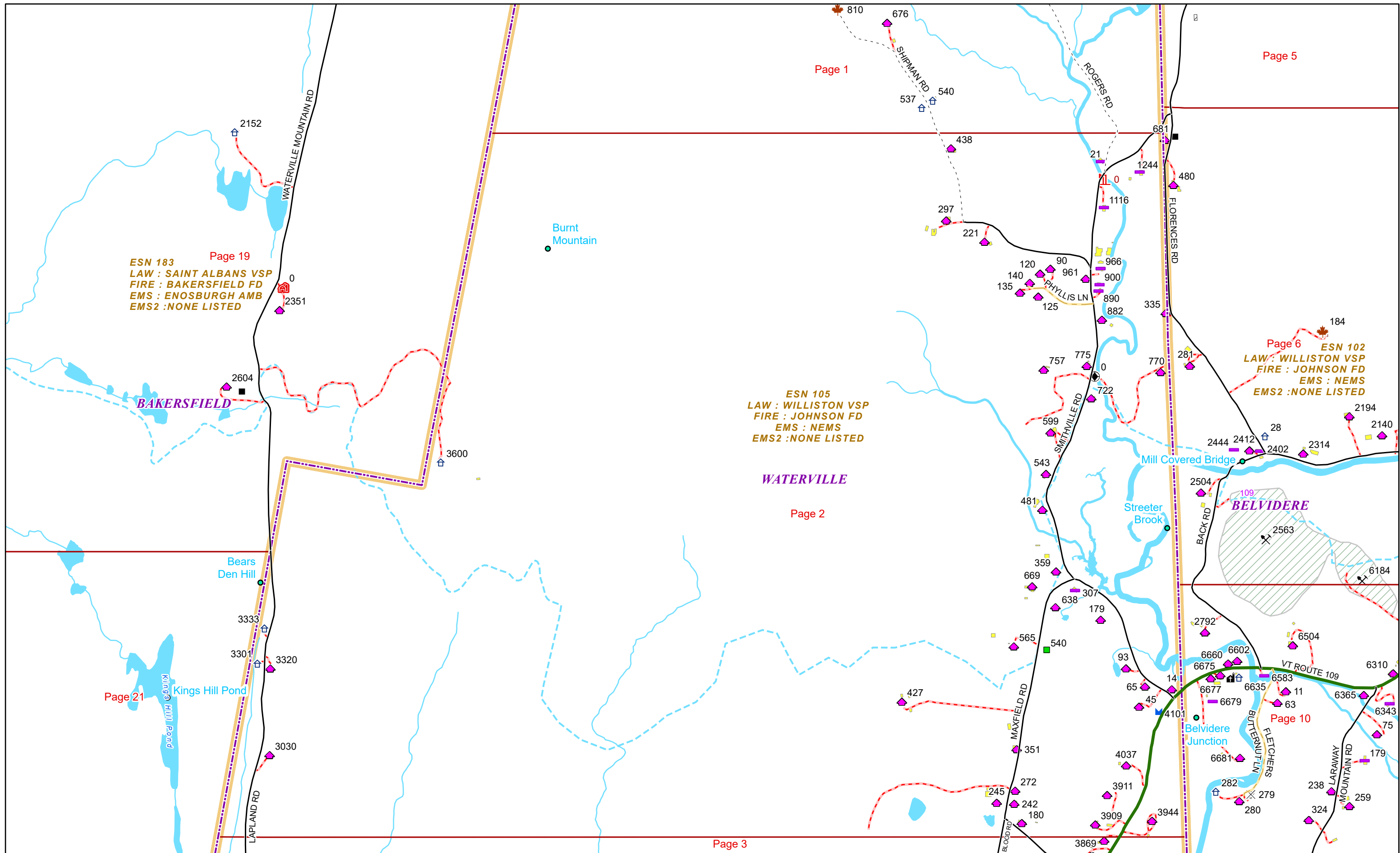
ROAD NAME	PAGE(S)
BACON RD	7
BARRY RD	3
BEALS HILL RD	3,4,6
BLOOD RD	2,3
BRADLEY RD	4
BURT RD	4
CHURCH ST	6
CLARK RD	3
CODDING HOLLOW RD	3,4,5
CUTTING HL	3
FLETCHER RD	7
FOX HILL RD	6
GRIFFIN RD	6,7
HIGH MDWS	6
HOGBACK RD	7
HUBBARD RD	4,5
LAPLAND RD	2,3,4,6
LOCKE RD	5
MAXFIELD RD	2,3
MONTGOMERY RD	4
OAKES RD	6,7
PAGE HILL RD	6
PHYLLIS LN	2
PLOT RD	7
QUINTY RD	4
ROGERS RD	1,2
SHIPMAN RD	1,2
SMITHVILLE RD	1,2
TOWN HWY 5	1
TWISS HL	7
VT ROUTE 109	2,3,4,6,7
WETHERELL RD	6
WOODARD RD	3



1 inch equals 917 feet

5/24/2024

# WATERVILLE




**Page 19**  
**ESN 183**  
 LAW : SAINT ALBANS VSP  
 FIRE : BAKERSFIELD FD  
 EMS : ENOSBURGH AMB  
 EMS2 : NONE LISTED

**Page 2**  
**ESN 105**  
 LAW : WILLISTON VSP  
 FIRE : JOHNSON FD  
 EMS : NEMS  
 EMS2 : NONE LISTED

**Page 6**  
**ESN 102**  
 LAW : WILLISTON VSP  
 FIRE : JOHNSON FD  
 EMS : NEMS  
 EMS2 : NONE LISTED

Page 21

Page 10



1 inch equals 917 feet

5/24/2024

# WATERVILLE

ESN 183  
LAW : SAINT ALBANS VSP  
FIRE : BAKERSFIELD FD  
EMS : ENOSBURGH AMB  
EMS2 : NONE LISTED

**BAKERSFIELD**

LAW : WILLISTON VSP  
FIRE : JOHNSON FD  
EMS : NEMS  
EMS2 : NONE LISTED

**BELVIDERE**

**FLETCHER**

ESN 137  
LAW : SAINT ALBANS VSP  
FIRE : CAMBRIDGE FD  
EMS : CAMBRIDGE RESCUE  
EMS2 : NONE LISTED

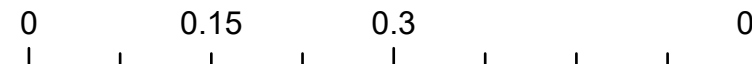
ESN 105  
LAW : WILLISTON VSP  
FIRE : JOHNSON FD  
EMS : NEMS  
EMS2 : NONE LISTED

**WATERVILLE**

Codding Brook

CUTTING HL

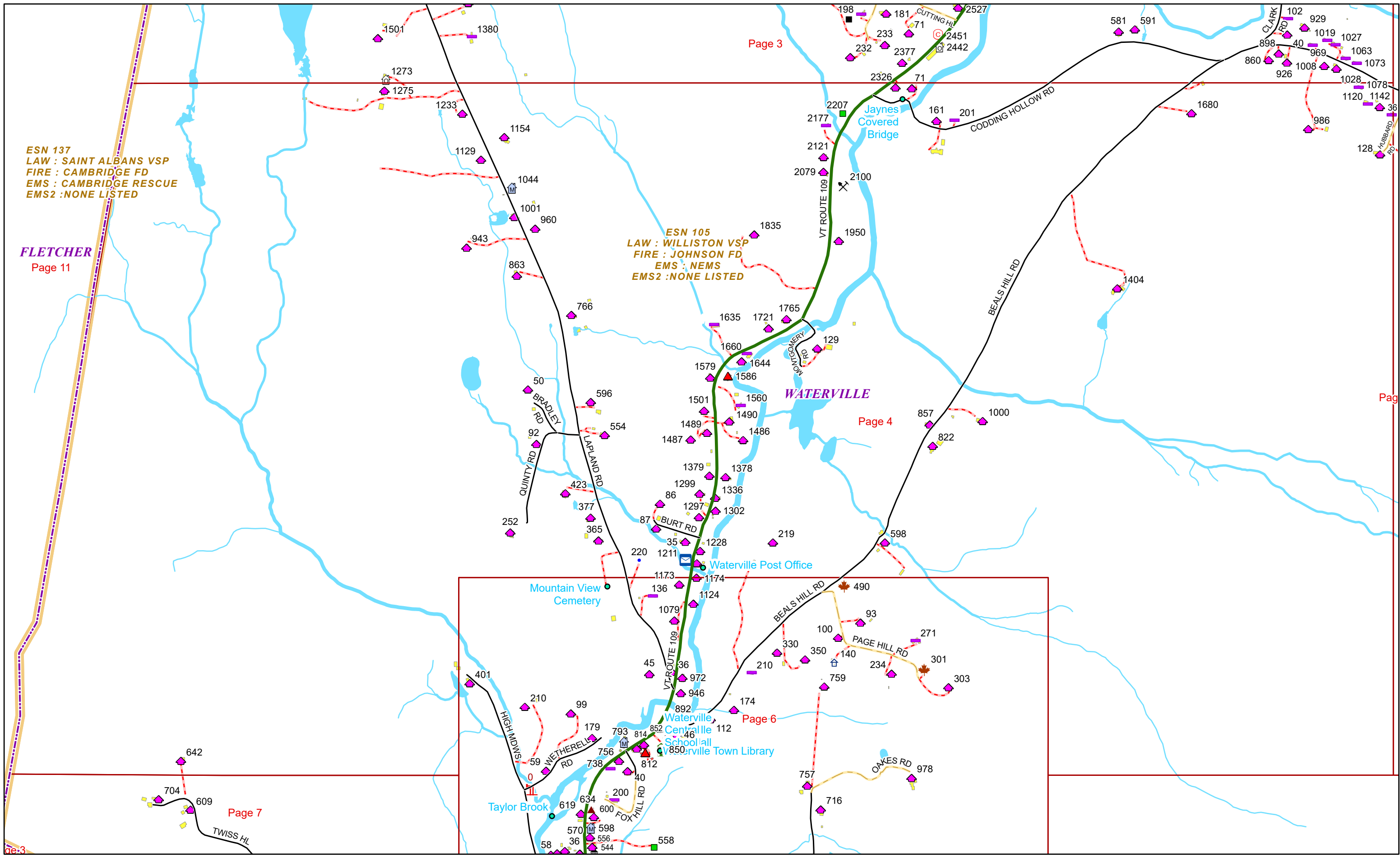
Jaynes Covered Bridge



1 inch equals 833 feet

5/24/2024

**WATERVILLE**



ESN 137  
LAW : SAINT ALBANS VSP  
FIRE : CAMBRIDGE FD  
EMS : CAMBRIDGE RESCUE  
EMS2 : NONE LISTED

FLETCHER  
Page 11

ESN 105  
LAW : WILLISTON VSP  
FIRE : JOHNSON FD  
EMS : NEMS  
EMS2 : NONE LISTED

Page 3

Page 4

Page 6

Page 7



0 0.15 0.3 0.6 Miles

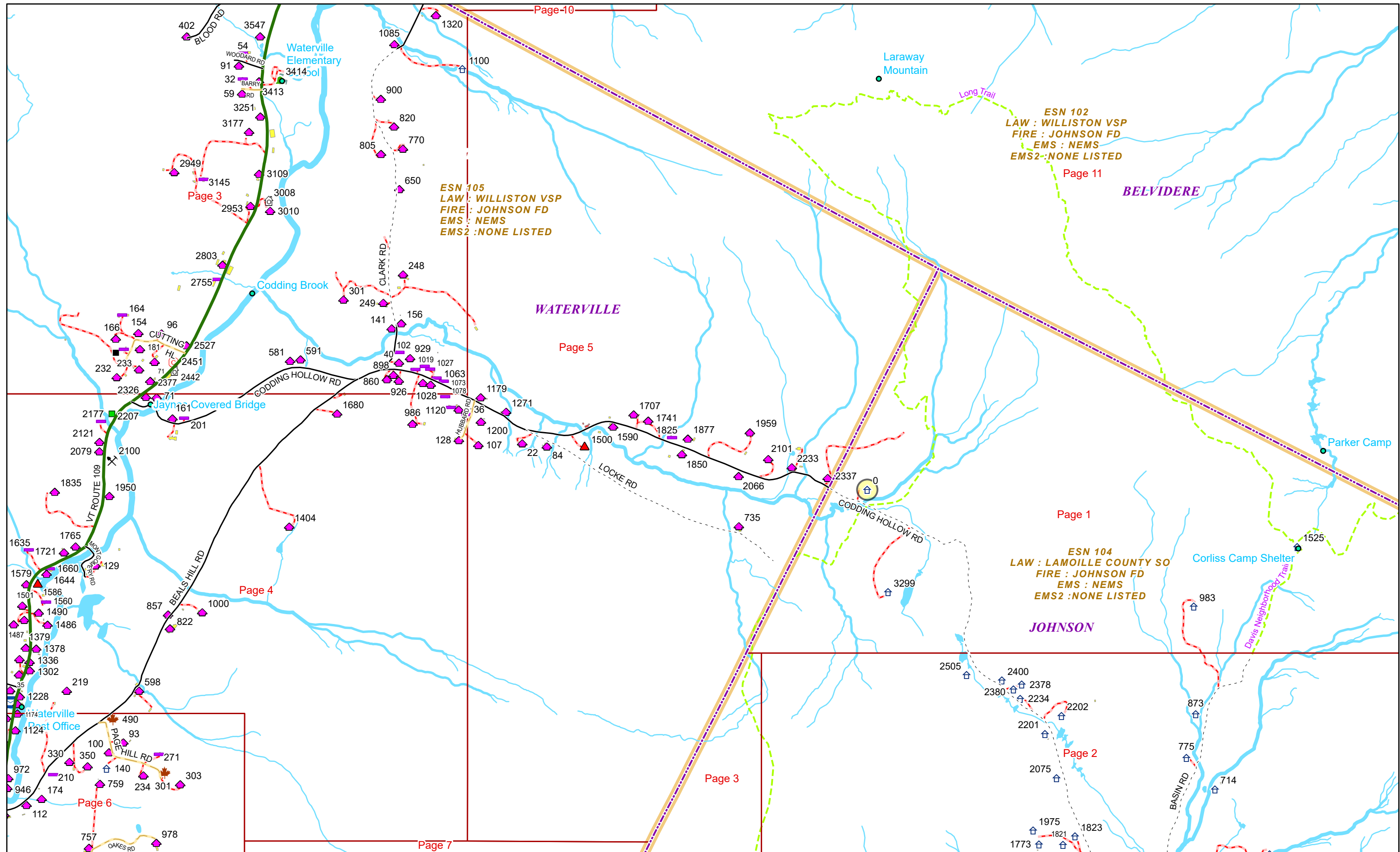
1 inch equals 917 feet

5/24/2024

**WATERVILLE**

**Page: 4**





Page-10

Page 3

ESN 105  
LAW : WILLISTON VSP  
FIRE : JOHNSON FD  
EMS : NEMS  
EMS2 : NONE LISTED

ESN 102  
LAW : WILLISTON VSP  
FIRE : JOHNSON FD  
EMS : NEMS  
EMS2 : NONE LISTED

Page 11

WATERVILLE

Page 5

BELVIDERE

CUTTING HILL

Jayns Covered Bridge

Parker Camp

Page 1

ESN 104  
LAW : LAMOILLE COUNTY SO  
FIRE : JOHNSON FD  
EMS : NEMS  
EMS2 : NONE LISTED

JOHNSON

Corliss Camp Shelter

Page 4

Page 2

Page 3

Page 6

Page 7




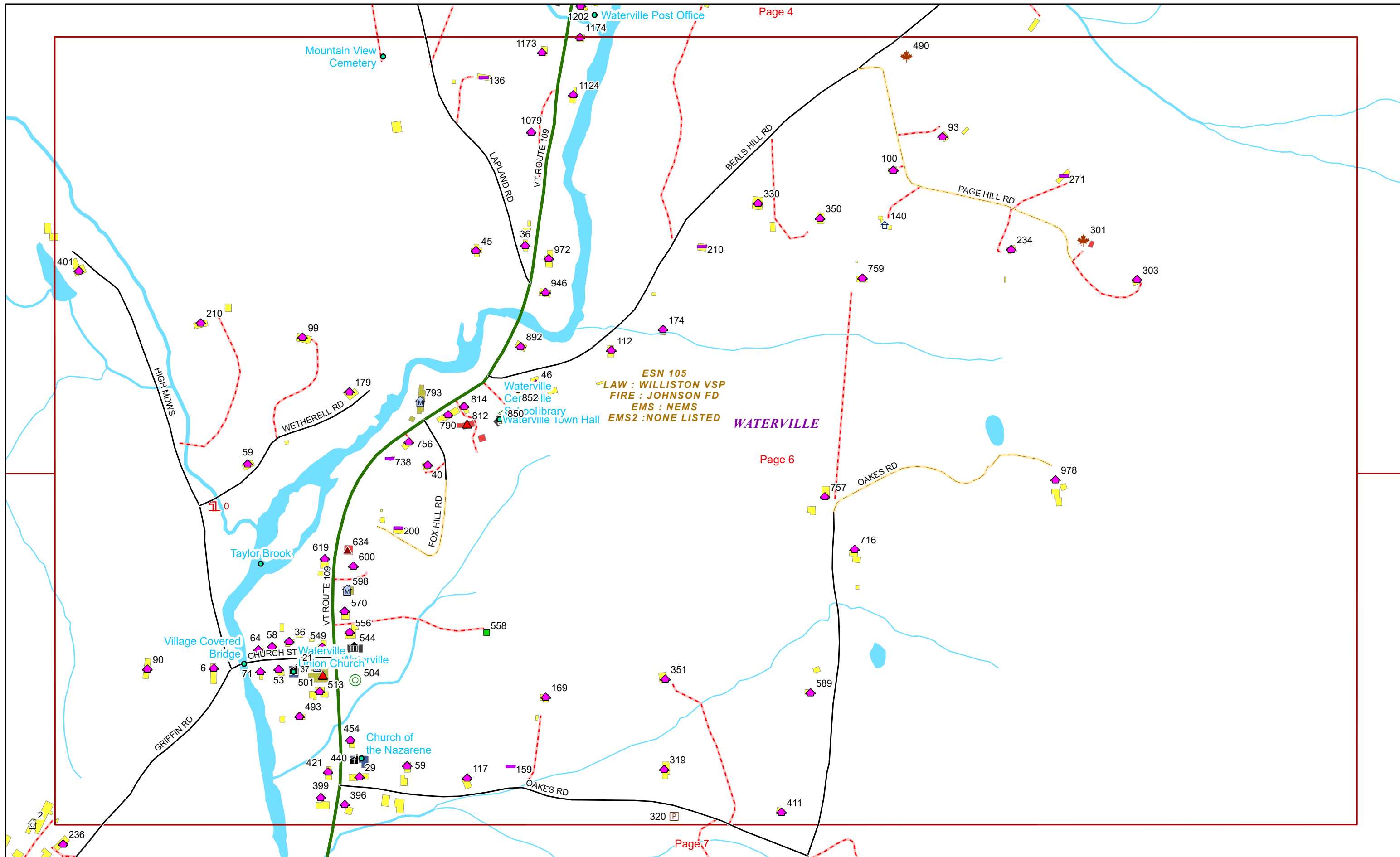
0 0.25 0.5 1 Miles

1 inch equals 1,417 feet

5/24/2024

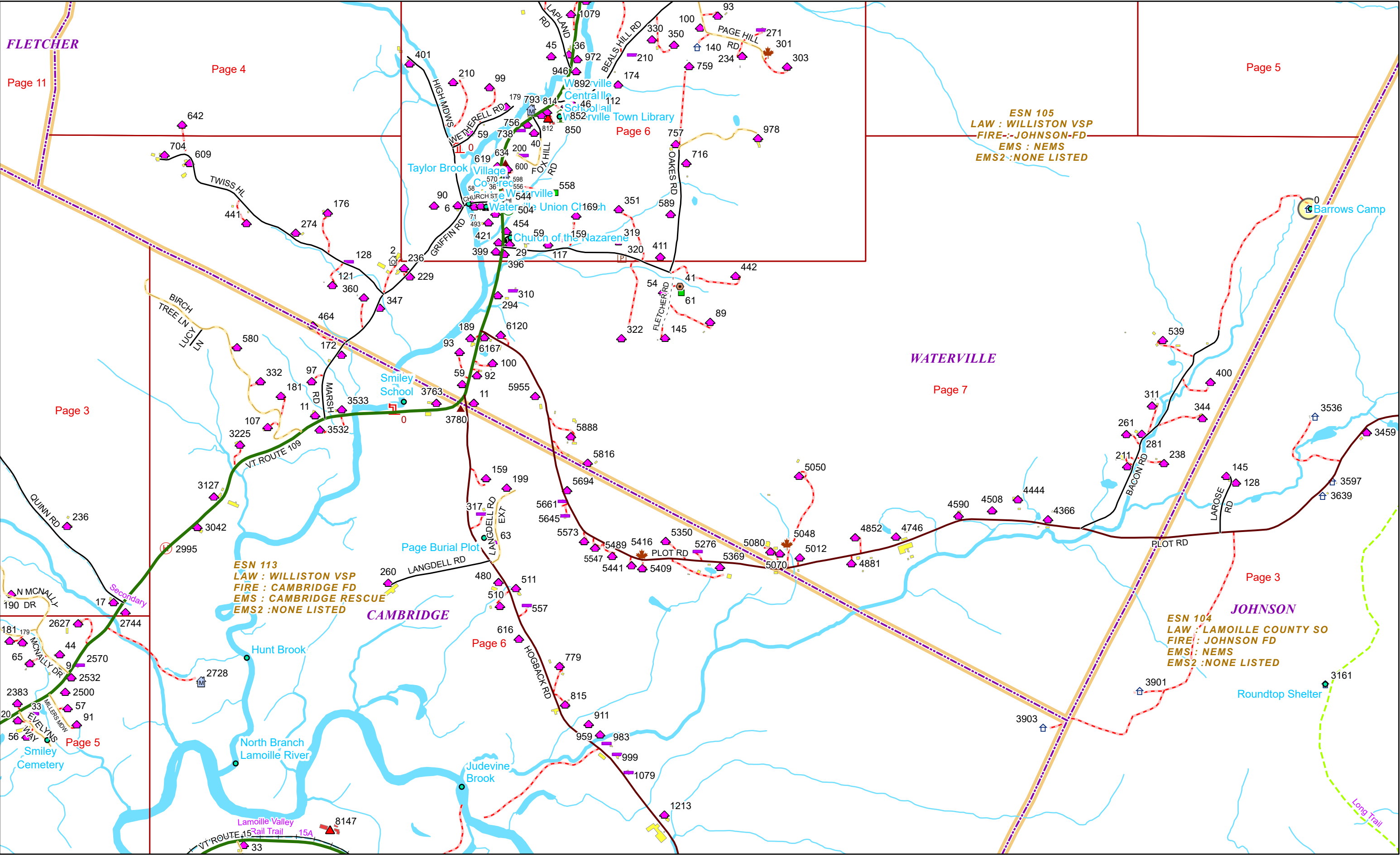
**WATERVILLE**

**Page: 5**



5/24/2024

**WATERVILLE**



FLETCHER

Page 11

Page 4

Page 5

ESN 105  
 LAW : WILLISTON VSP  
 FIRE : JOHNSON-FD  
 EMS : NEMS  
 EMS2 : NONE LISTED

Page 6

WATERVILLE

Page 7

Page 3

ESN 113  
 LAW : WILLISTON VSP  
 FIRE : CAMBRIDGE FD  
 EMS : CAMBRIDGE RESCUE  
 EMS2 : NONE LISTED

CAMBRIDGE

Page 6

Page 3

JOHNSON

ESN 104  
 LAW : LAMOILLE COUNTY SO  
 FIRE : JOHNSON FD  
 EMS : NEMS  
 EMS2 : NONE LISTED

ESN 113  
 LAW : WILLISTON VSP  
 FIRE : CAMBRIDGE FD  
 EMS : CAMBRIDGE RESCUE  
 EMS2 : NONE LISTED

Secondary

Page 5

Smiley Cemetery

Smiley Cemetery

Page 5

Smiley Cemetery

Smiley Cemetery

Smiley Cemetery

Smiley Cemetery

Smiley Cemetery



1 inch equals 1,167 feet

5/24/2024

**WATERVILLE**

**Page: 7**