

**ADDISON**

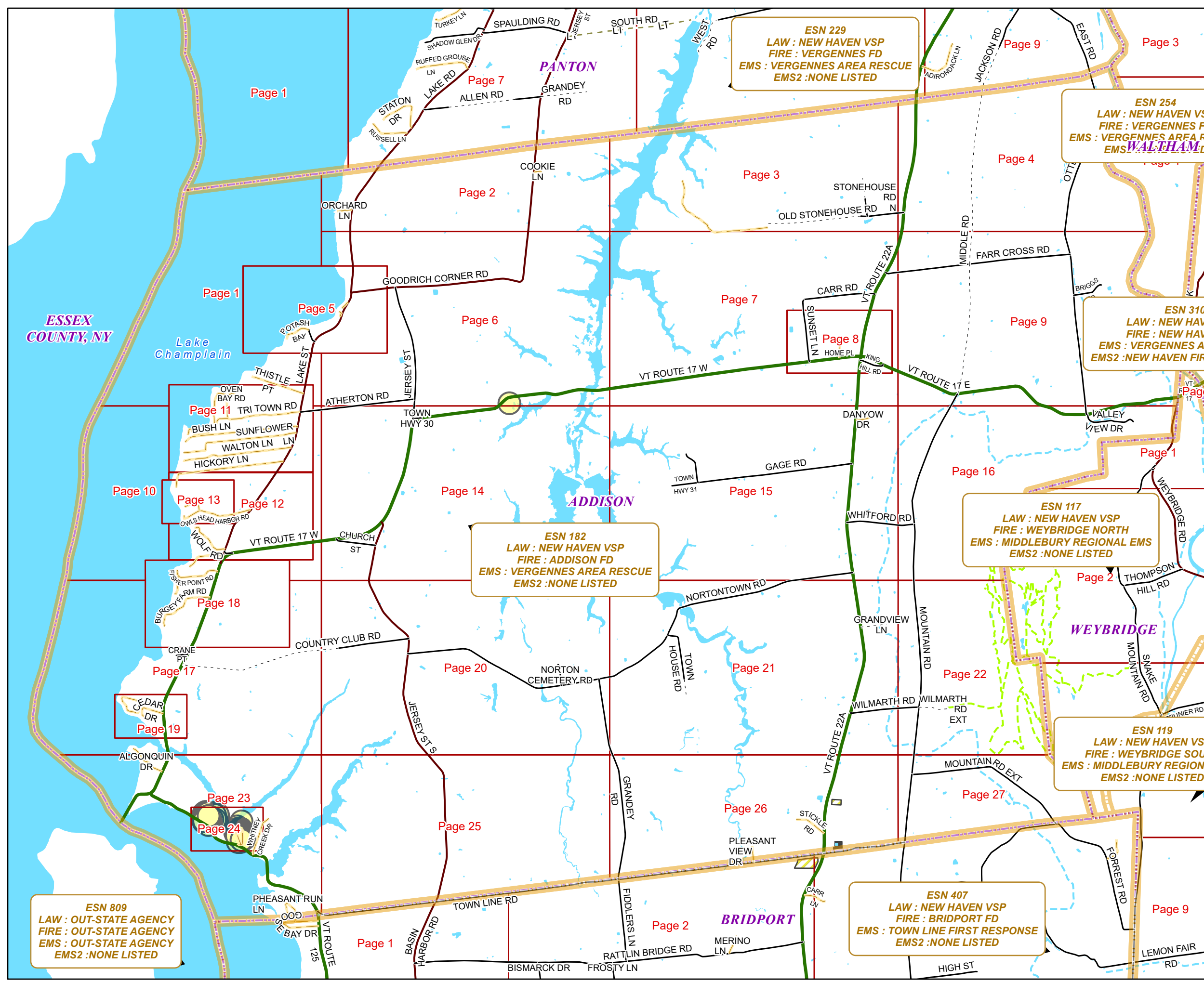

**E911 Mapbook with GIS Data**  
 Use constraints: The 911 related data layers (Esites, Landmarks, Roads, Driveways, Footprints, Atlas Sheets, ESZ, etc.) were developed and designed for 911 purposes only. The user should understand that the nature of the 911 data layers means they are never complete. Each municipal government is responsible for maintenance of the 911 database. Other data (non-911 related) used in the Vermont 911 Mapbook is acquired from the Vermont Center for Geographic Information (VCGI) ([vcgi.vermont.gov](http://vcgi.vermont.gov)) and other Vermont organizations.

**Disclaimer:**  
 This Vermont 911 Mapbook and Public GIS data is for general reference only. Data layers that appear on the map may or may not be accurate, current, or otherwise reliable. The Enhanced 911 Board and the State of Vermont make no representations of any kind, including but not limited to the warranties of merchantability or fitness for a particular use, nor are any such warranties to be implied with respect to the GIS data and Mapbook.

**For questions/updates, contact:**  
 Vermont Enhanced 911 Board  
 6 Baldwin St – 2nd Floor  
 Montpelier VT 05633-7960

Phone: 802-828-4911  
 Email: [e911.info@vermont.gov](mailto:e911.info@vermont.gov)  
 Web site: [e911.vermont.gov](http://e911.vermont.gov)





9/16/2024



# Legend

## ESITES

### SITETYPE

	**COMMERCIAL		CITY / TOWN HALL		GREENHOUSE / NURSERY		OIL / GAS FACILITY		SOLAR FACILITY
	**CULTURAL		COAST GUARD		GROCERY STORE		OTHER		SPORTS ARENA /
	**EDUCATIONAL		COLLEGE / UNIVERSITY		HARBOR / MARINA		OTHER RESIDENTIAL		STATE CAPITOL
	**GOVERNMENT		COMMERCIAL CONSTRUCTION SERVICE		HAZARDOUS MATERIALS FACILITY		OUTPATIENT CLINIC		STATE GARAGE
	**INDUSTRIAL		COMMERCIAL FARM		HAZARDOUS STORAGE FACILITY		PARK AND RIDE / COMMUTER		STATE GOVERNMENT FACILITY
	**OTHER COMMERCIAL		COMMERCIAL GARAGE		HEALTH CLINIC		PHARMACY		STATE PARK
	**PUBLIC GATHERING		COMMERCIAL W/RESIDENCE		HELIPAD / HELIPORT / HELISPOT		PICNIC AREA		STORAGE UNITS
	**UTILITY		COMMUNICATION BOX		HISTORIC SITE / POINT OF INTEREST		POST OFFICE		SUBSTATION
	ABANDONED		COMMUNICATION TOWER		HOSPITAL / MEDICAL CENTER		PRISON / CORRECTIONAL FACILITY		SUGARHOUSE
	ACCESS POINT		COMMUNITY / RECREATION FACILITY		HOUSE OF WORSHIP		PRIVATE AND EXPRESS SHIPPING FACILITY		TEMPORARY STRUCTURE
	ACCESSORY BARN		CONDOMINIUM		HYDROELECTRIC FACILITY		PSAP		TOWN GARAGE
	ACCESSORY BUILDING		COURT HOUSE		ICE ARENA		PUBLIC BEACH		TOWN OFFICE
	AIR SUPPORT / MAINTENANCE FACILITY		CUSTOMS SERVICE		INSTITUTIONAL RESIDENCE / DORM / BARRACKS		PUBLIC TELEPHONE		TRAILHEAD
	AIR TRAFFIC CONTROL CENTER / COMMAND CENTER		DAY CARE FACILITY		LANDFILL		PUBLIC WATER SUPPLY INTAKE		TRANSFER STATION
	AIRPORT TERMINAL		DEVELOPMENT SITE		LAW ENFORCEMENT		PUBLIC WATER SUPPLY WELL		UNKNOWN
	AMBULANCE SERVICE		EBS TOWER		LIBRARY		PUMP STATION		US FOREST FACILITY
	AUDITORIUM / CONCERT HALL / THEATER / OPERA HOUSE		EMERGENCY PHONE / CALLBOX		LODGING B&B / HOTEL / MOTEL / INN		RACE TRACK / DRAGSTRIP		US GOVERNMENT FACILITY
	BANK		FAIR / EXHIBITION/ RODEO GROUNDS		LOOKOUT TOWER		RAILROAD STATION		UTILITY POLE W/PHONE
	BOAT RAMP / DOCK		FERRY TERMINAL / DISPATCH FACILITY		LUMBER MILL / SAW MILL		RESIDENTIAL FARM		VETERINARY HOSPITAL / CLINIC
	BORDER CROSSING		FIRE STATION		MANUFACTURING FACILITY		REST STOP / ROADSIDE PARK		VISITOR / INFORMATION CENTER
	BORDER PATROL		FISH FARM / HATCHERY		MOBILE HOME		RESTAURANT		WAREHOUSE
	BREWERY		FITNESS FACILITY		MORGUE		RETAIL FACILITY		WASTE / BIOMASS FACILITY
	BUS STATION / DISPATCH FACILITY		FOOD DISTRIBUTION CENTER		MULTI-FAMILY DWELLING		RV HOOKUP		WASTEWATER TREATMENT PLANT
	CAMP		GAS STATION		MUSEUM		SCHOOL K / 12		WATER TANK
	CAMPGROUND		GATED W/BUILDING		NATIONAL GUARD /		SEASONAL HOME		WATER TOWER
	CEMETERY		GATED W/O BUILDING		NUCLEAR FACILITY		SHOOTING RANGE		WIND FACILITY / WIND TOWER
			GRAVEL PIT / QUARRY / MINE		NURSING HOME / LONG TERM CARE		SINGLE FAMILY DWELLING		YOUTH CAMP
			OFFICE BUILDING		OFFICE BUILDING		SKI AREA / ALPINE		

# Legend

## Roads

-  Interstate Highway
-  US Highway
-  State Highway
-  Town Highway Class 1
-  Town Highway Class 2
-  Town Highway Class 3
-  Town Highway Class 4
-  Private
-  Driveway
-  Discontinued Road
-  Legal Trail
-  Ferry
-  Military - no public access
-  National Forest Highway
-  State Forest Highway
-  Proposed
-  Rivers
-  Driveways
- 

## Hydrants

-  Drafting Site
-  Dry Hydrant
-  Municipal Hydrant
-  Pressurized Hydrant

## Townline



## Emergency Service Zones



## FootPrints

-  Airport
-  Solar Field
-  Alpine Trail Easiest
-  Alpine Trail Intermediate
-  Alpine Trail Advanced
-  Alpine Trail Expert
-  Alpine Glade Marked
-  Alpine Glade Not Marked
-  Building
-  Farm
-  Golf Course
-  Quarry
-  Park
-  Shopping Center
-  Stadium/Arena
-  Other

## Addressing Error

-  Orange - Duplicated Addressed Building
-  Yellow - Unnumbered Building

# ADDISON Road Name Index

ROAD NAME	PAGE(S)
ALGONQUIN DR	17,23
ATHERTON RD	6,10,11,14
BRIGGS RD	9
BROADVIEW LN	5
BURGEY FARM RD	18
BUSH LN	11
CARR RD	7
CEDAR DR	19
CHURCH ST	14
COOKIE LN	2
COUNTRY CLUB RD	17,20
CRANE PT	17
DANYOW DR	15
ELM POINT RD	11
FARR CROSS RD	7,9
FISHER POINT RD	18
FISHER PT S	18
GAGE RD	15
GOODRICH CORNER RD	2,5,6
GRANDEY RD	20,21,26
GRANDVIEW LN	21
HICKORY LN	10,11,12,13
HOME PL	8
JERSEY ST	6,14
JERSEY ST S	14,20,25

ROAD NAME	PAGE(S)
ALGONQUIN DR	17,23
KING HILL RD	8
LAKE ST	1,2,5,6,7,10,11,12,18
LAKESIDE LN	10,12,18
MIDDLE RD	4,9
MOUNTAIN RD	9,16,22,27
MOUNTAIN RD EXT	27
NORTON CEMETERY RD	20
NORTONTOWN RD	15,20,21
OLD STONEHOUSE RD	3,4,7
ORCHARD LN	2
OTTER CREEK RD	4,9,16
OVEN BAY RD	11
OWLS HEAD HARBOR RD	12,13
OWLS HEAD HARBOR RD N	13
PHEASANT RUN LN	23
PLEASANT VIEW DR	26
POTASH BAY	5
STICKLE RD	26
STILLMEADOW LN	19
STONEHOUSE RD N	3
SUNFLOWER LN	11
SUNSET LN	7,8
TEN ACRE DR	24
THISTLE PT	1,11

ROAD NAME	PAGE(S)
ALGONQUIN DR	17,23
TOWN HOUSE RD	21
TOWN HWY 23	12
TOWN HWY 30	14
TOWN HWY 31	15
TOWN LINE RD	23,25
TRI TOWN RD	11
VALLEY VIEW DR	16
VAN ORNUM DR	5
VT ROUTE 125	23,24
VT ROUTE 17 E	7,8,9,16
VT ROUTE 17 W	6,7,8,10,12,14,17,18,19,23
VT ROUTE 22A	4,7,16,9,15,21,26
WALTON LN	11
WEYBRIDGE RD	1,9,16
WHITFORD RD	15,16
WHITNEY CREEK DR	23,24
WILMARTH RD	21,22
WILMARTH RD EXT	22
WOLF RD	12

ESN 229  
LAW : NEW HAVEN VSP  
FIRE : VERGENNES FD  
EMS : VERGENNES AREA RESCUE  
EMS2 : NONE LISTED

Page 1 PANTON

Page 7

ESN 809  
LAW : OUT-STATE AGENCY  
FIRE : OUT-STATE AGENCY  
EMS : OUT-STATE AGENCY  
EMS2 : NONE LISTED

ESSEX  
COUNTY, NY

Lake Champlain

Page 1

ESN 182  
LAW : NEW HAVEN VSP  
FIRE : ADDISON FD  
EMS : VERGENNES AREA RESCUE  
EMS2 : NONE LISTED

Potash Bay

Page 5

Page 6

Page 10

Page 11

Page 14




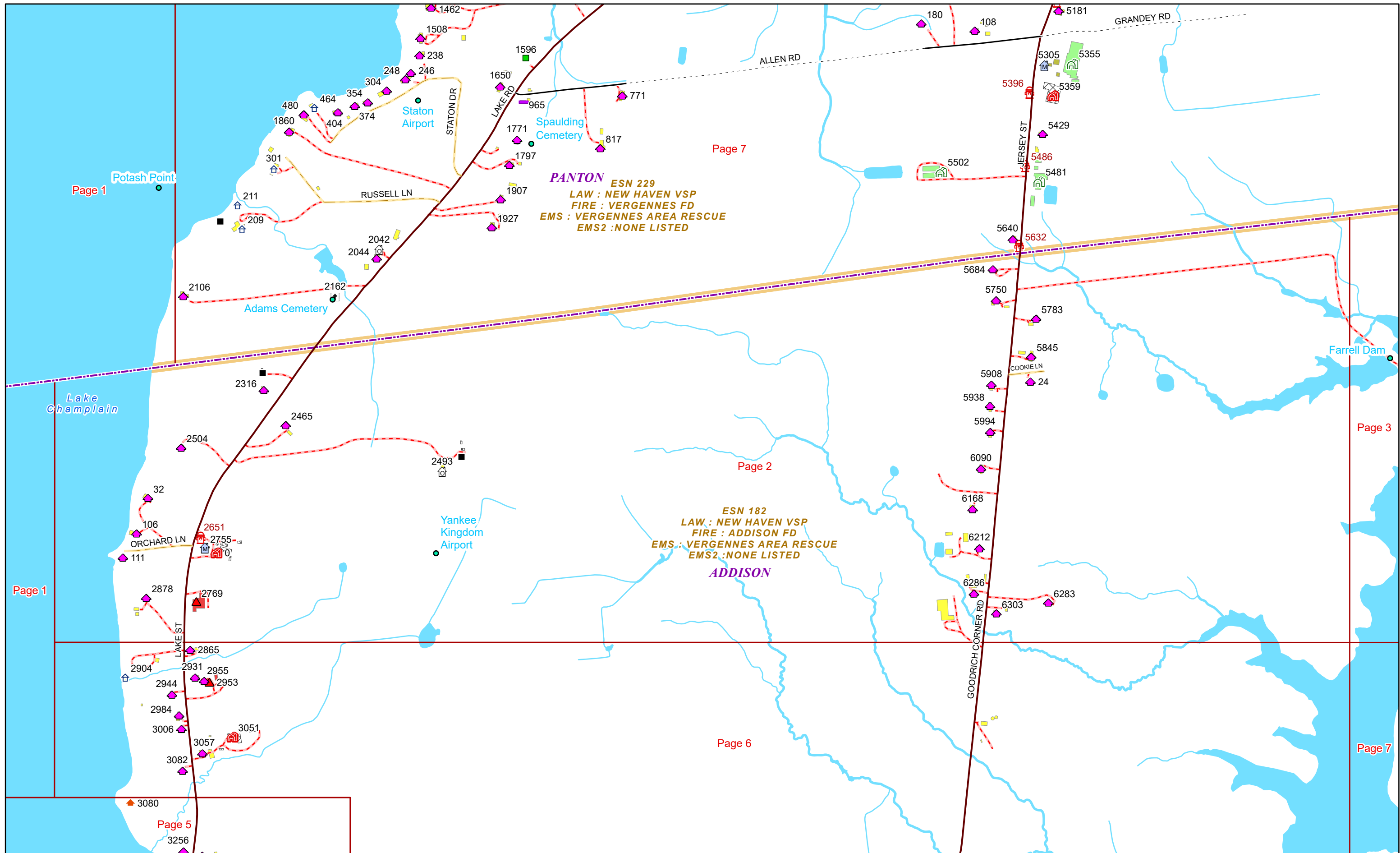
0 0.17 0.35 0.7 Miles

1 inch equals 1,083 feet

9/16/2024

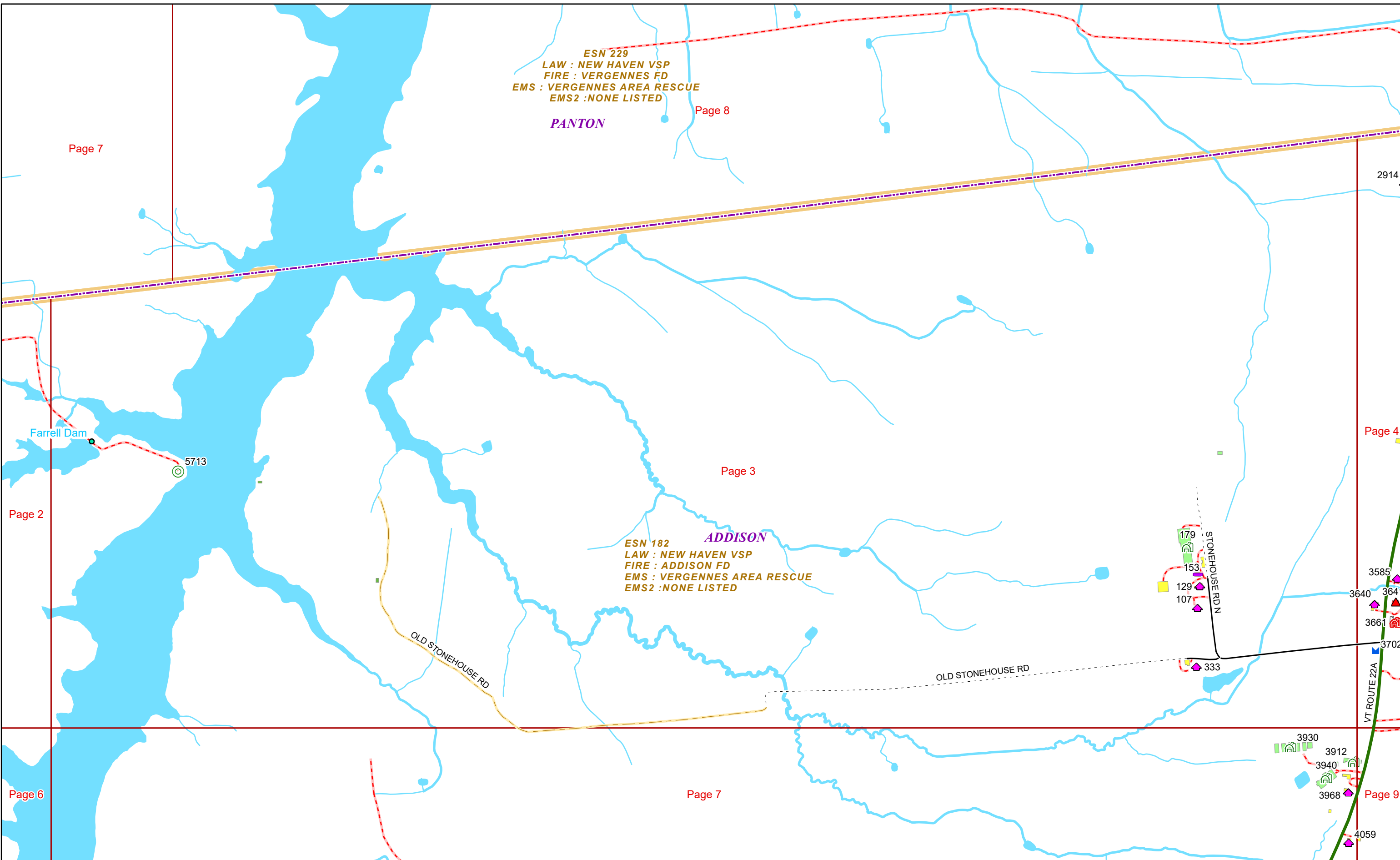
**ADDISON**

**Page: 1**



9/16/2024

**ADDISON**



Page 7

Page 2

Page 6

ESN 229  
LAW : NEW HAVEN VSP  
FIRE : VERGENNES FD  
EMS : VERGENNES AREA RESCUE  
EMS2 : NONE LISTED

PANTON

Page 8

Page 3

ESN 182  
LAW : NEW HAVEN VSP  
FIRE : ADDISON FD  
EMS : VERGENNES AREA RESCUE  
EMS2 : NONE LISTED

ADDISON

Page 4

Page 9



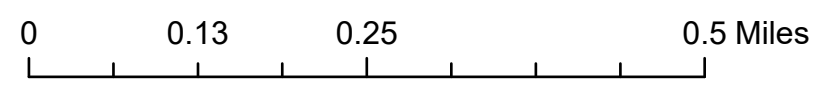
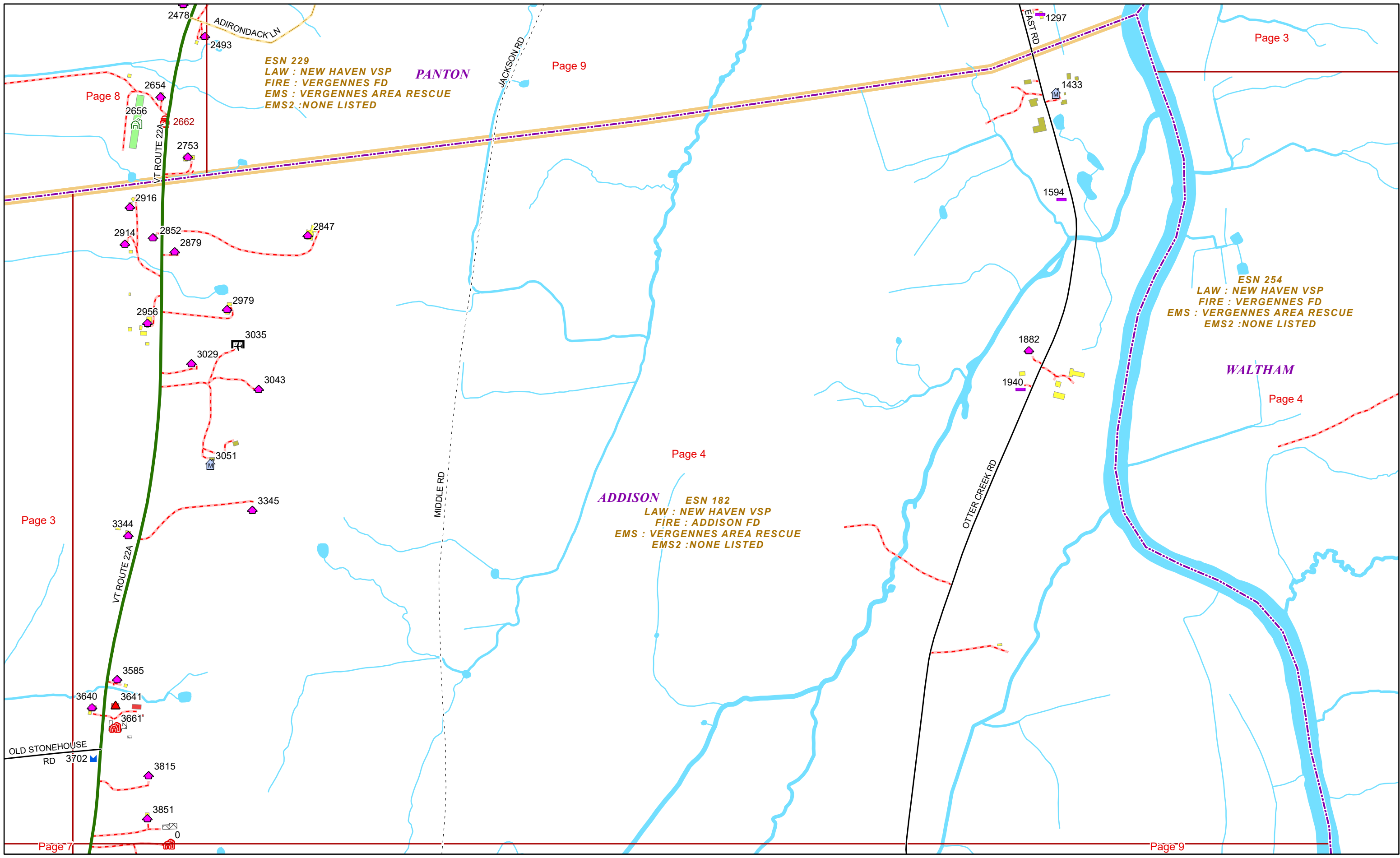
0 0.15 0.3 0.6 Miles

1 inch equals 833 feet

9/16/2024

**ADDISON**

**Page: 3**



1 inch equals 750 feet

9/16/2024

**ADDISON**

**Page: 4**

**ESN 229**  
 LAW : NEW HAVEN VSP  
 FIRE : VERGENNES FD  
 EMS : VERGENNES AREA RESCUE  
 EMS2 : NONE LISTED

**ESN 182**  
 LAW : NEW HAVEN VSP  
 FIRE : ADDISON FD  
 EMS : VERGENNES AREA RESCUE  
 EMS2 : NONE LISTED

**ESN 254**  
 LAW : NEW HAVEN VSP  
 FIRE : VERGENNES FD  
 EMS : VERGENNES AREA RESCUE  
 EMS2 : NONE LISTED

Page 8

Page 9

Page 3

Page 3


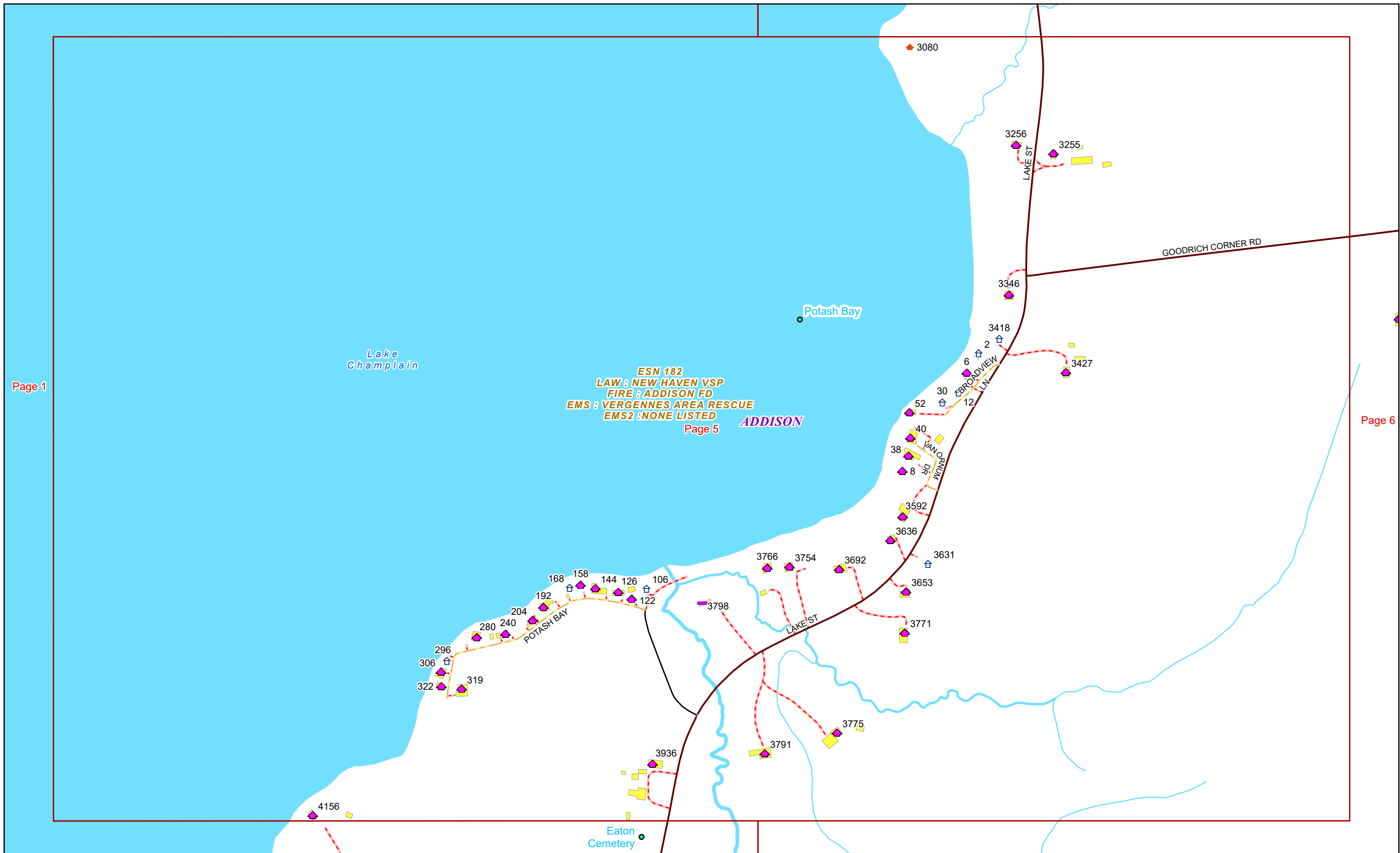
Page 4

Page 4

Page 7

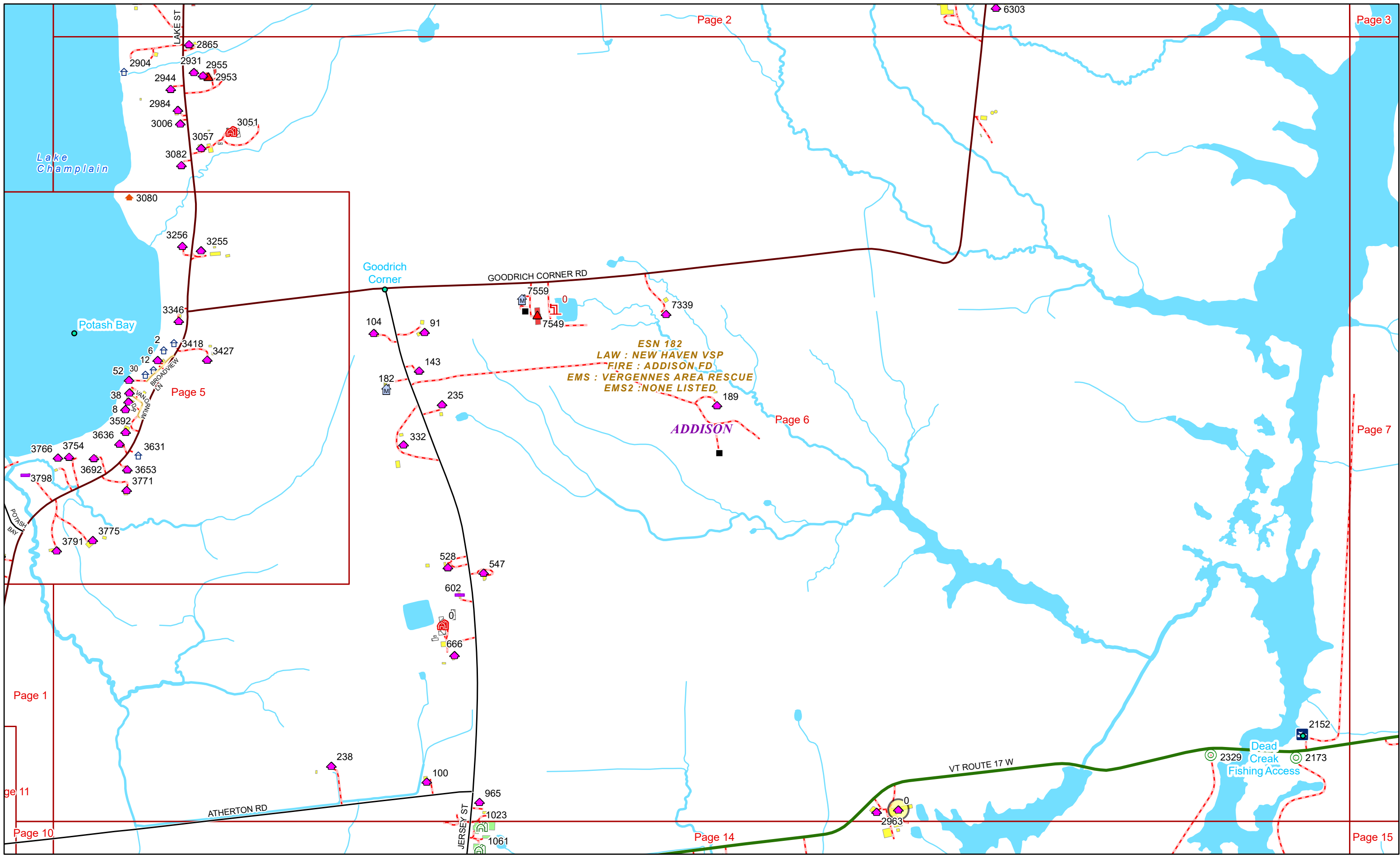
Page 9





9/16/2024

**ADDISON**


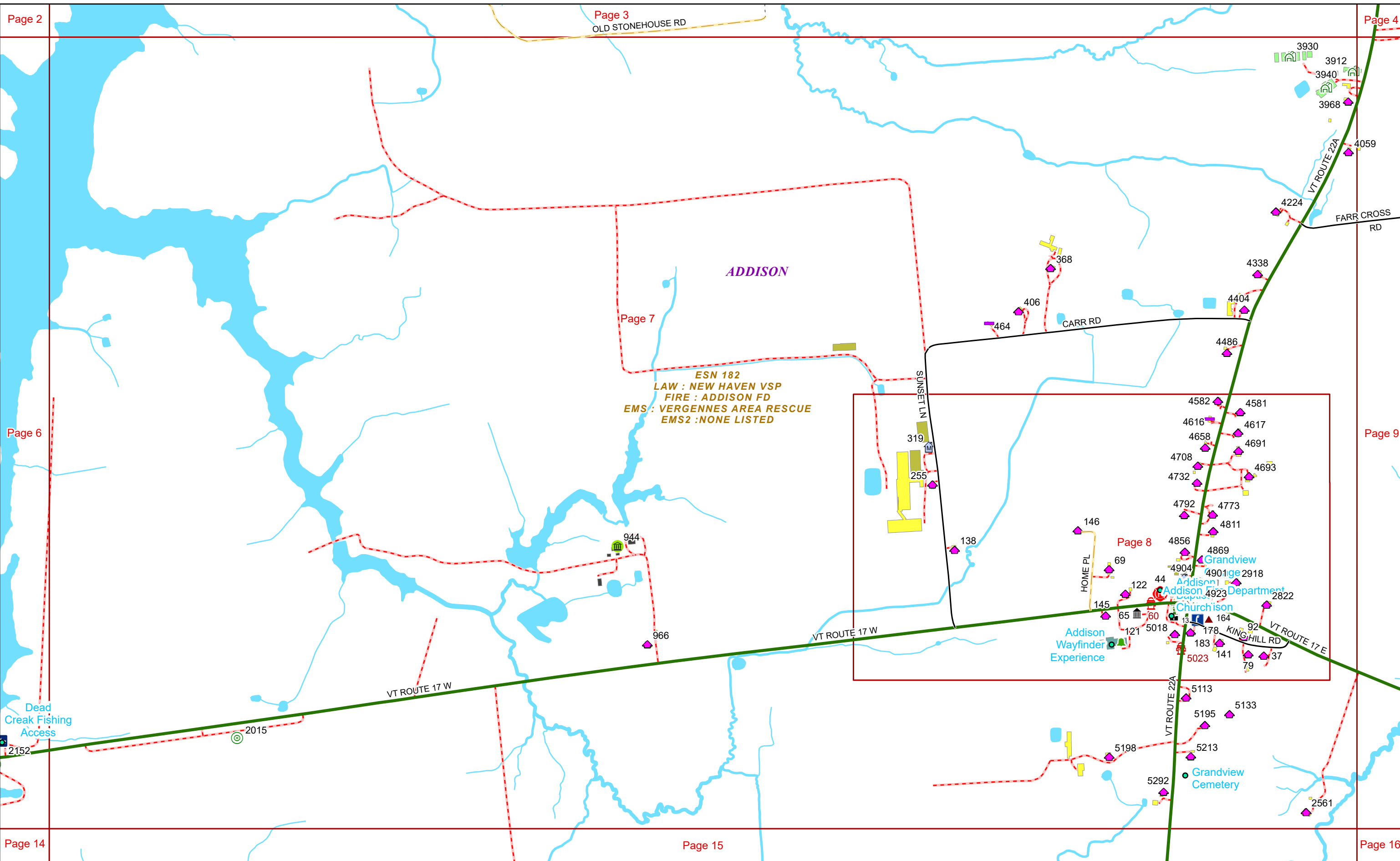


0 0.15 0.3 0.6 Miles 1 inch equals 833 feet

9/16/2024

**ADDISON**

**Page: 6**

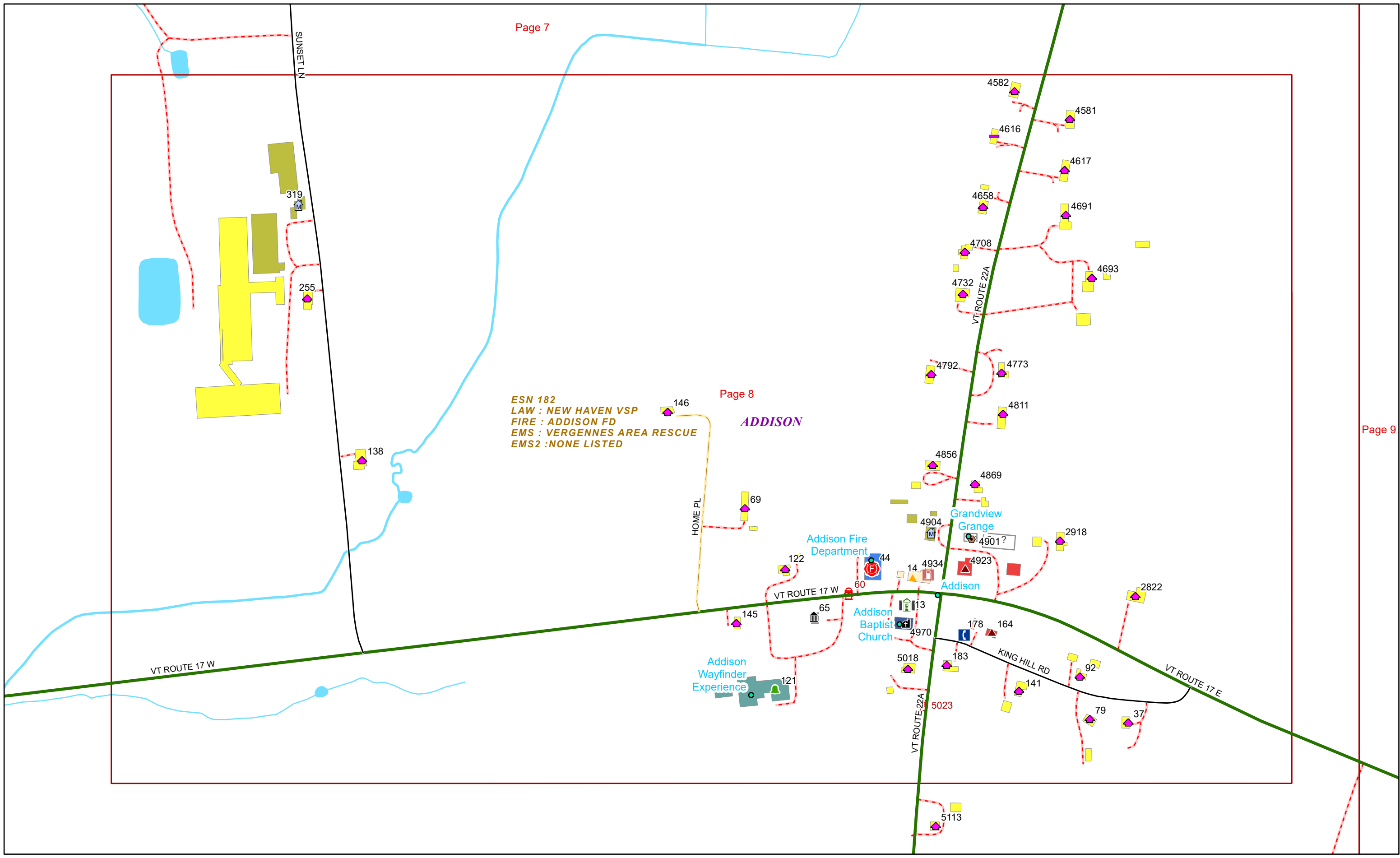


9/16/2024

# ADDISON

ESN 182  
LAW : NEW HAVEN VSP  
FIRE : ADDISON FD  
EMS : VERGENNES AREA RESCUE  
EMS2 : NONE LISTED

**ADDISON**


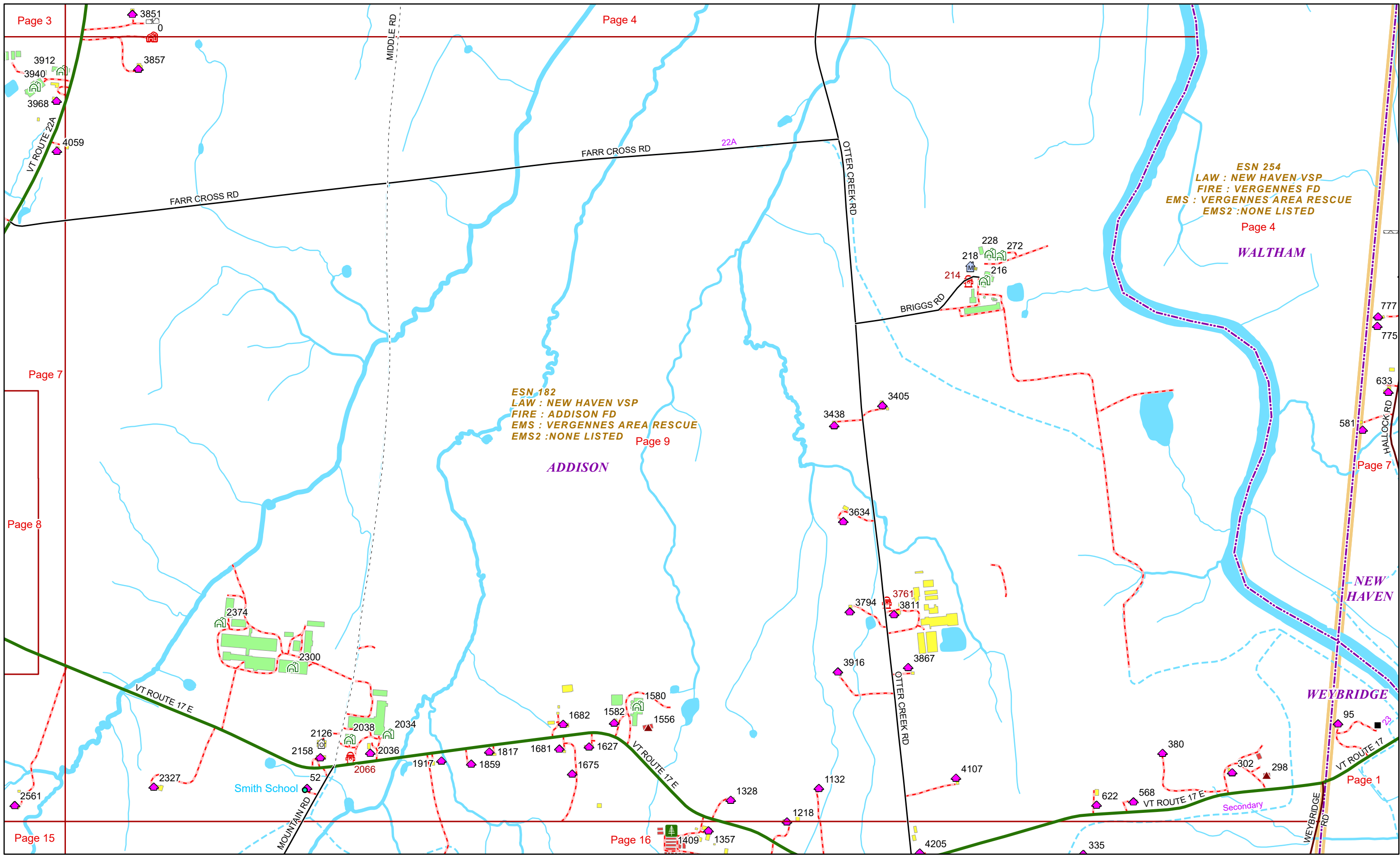


0 0.05 0.1 0.2 Miles

1 inch equals 333 feet

9/16/2024

**ADDISON**



9/16/2024

**ADDISON**

ATHERTON RD

West Addison

Elm Point

Page 11

WALTON LN

SUNFLOWER LN

HICKORY LN

LAKE ST

Lake Champlain

ESN 182  
LAW : NEW HAVEN VSP  
FIRE : ADDISON FD  
EMS : VERGENNES AREA RESCUE  
EMS2 : NONE LISTED

ESSEX COUNTY, NY  
ESN 809  
LAW : OUT-STATE AGENCY  
FIRE : OUT-STATE AGENCY  
EMS : OUT-STATE AGENCY  
EMS2 : NONE LISTED

Page 10

Page 14

ADDISON

Page 13

OWLS HEAD HARBOR RD N

OWLS HEAD HARBOR RD

Page 12

Owls Head Bay

WOLF RD

VT ROUTE 17 W

CHURCH ST

LAKESIDE LN

OWLS HWY 23

FISHER POINT RD

Page 18

Page 17

Page 20

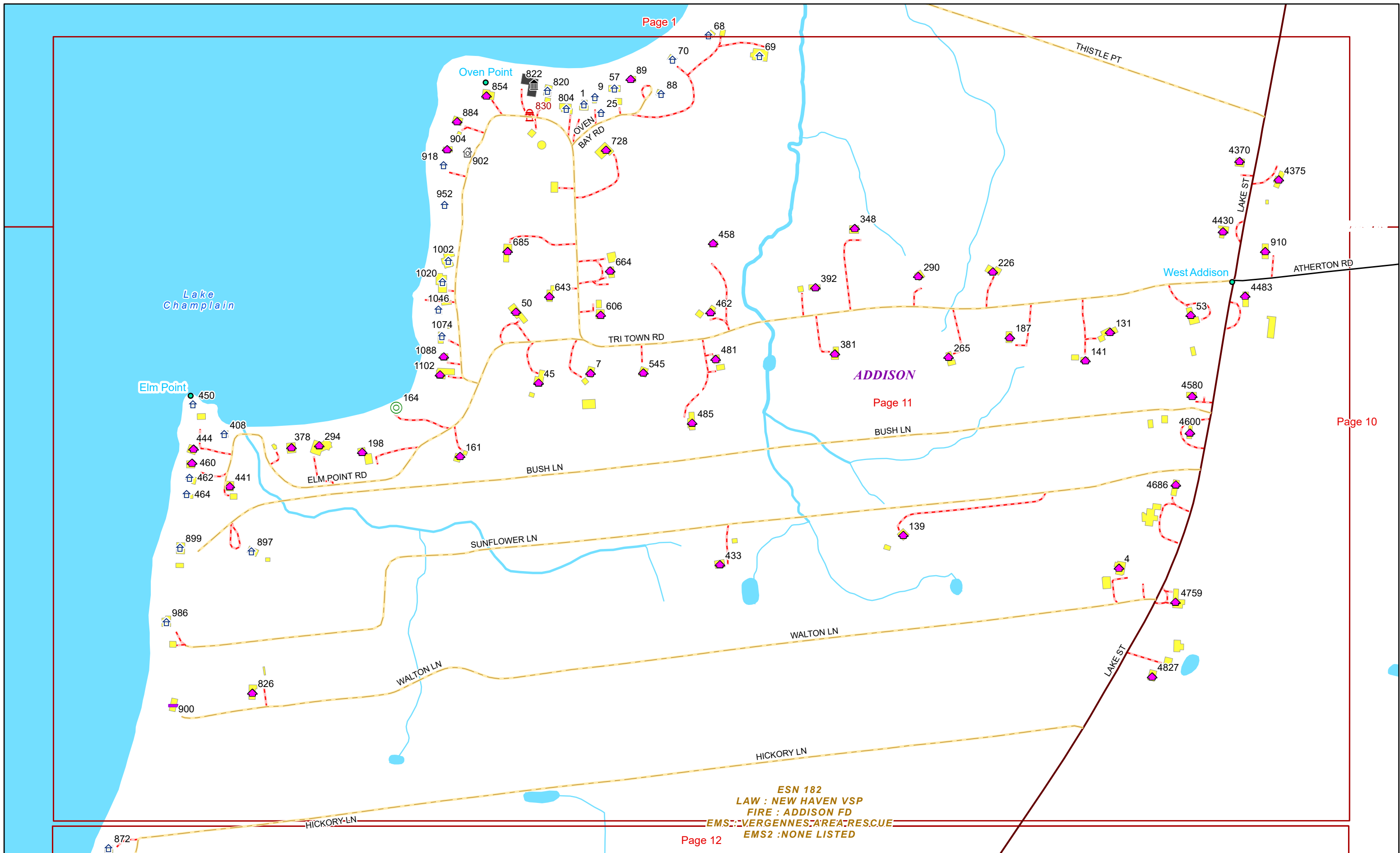


0 0.15 0.3 0.6 Miles 1 inch equals 833 feet

9/16/2024

**ADDISON**

**Page: 10**



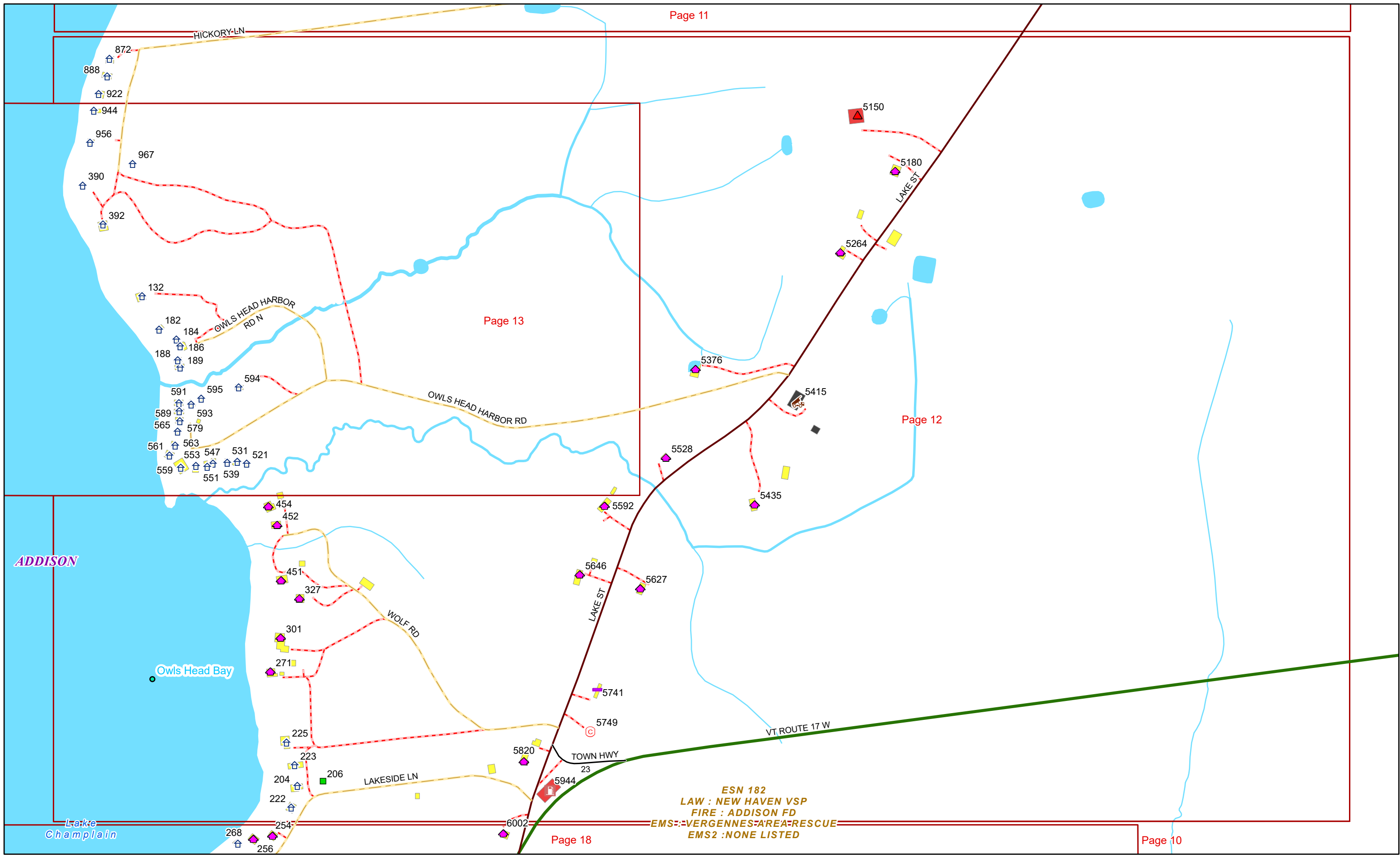
0 0.07 0.15 0.3 Miles 1 inch equals 417 feet

9/16/2024


**ADDISON**

**Page: 11**

ESN 182  
 LAW : NEW HAVEN VSP  
 FIRE : ADDISON FD  
 EMS : VERGENNES AREA RESCUE  
 EMS2 : NONE LISTED



ESN 182  
 LAW : NEW HAVEN VSP  
 FIRE : ADDISON FD  
 EMS::VERGENNES-AREA-RESCUE  
 EMS2 :NONE LISTED


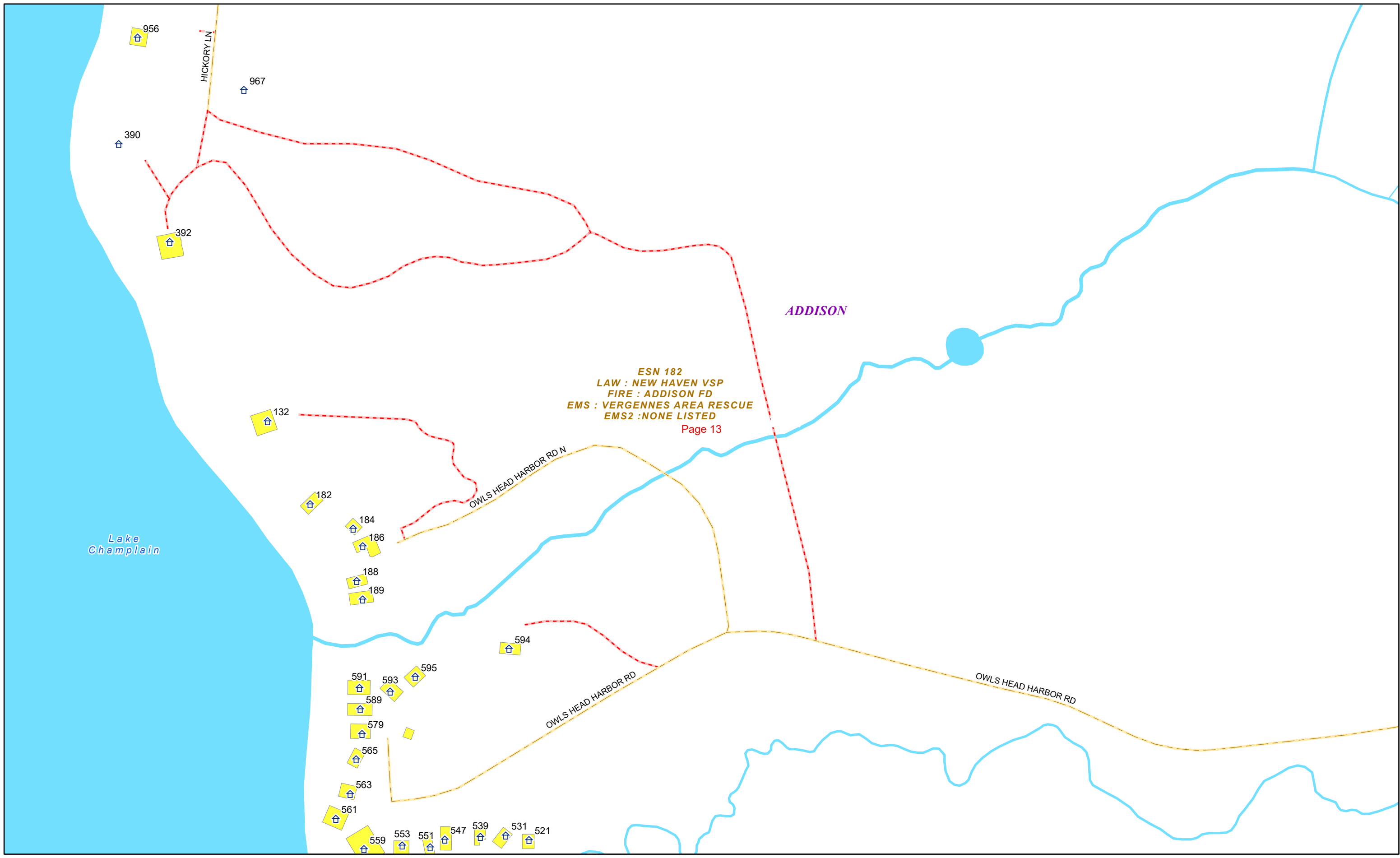


1 inch equals 417 feet

9/16/2024

**ADDISON**



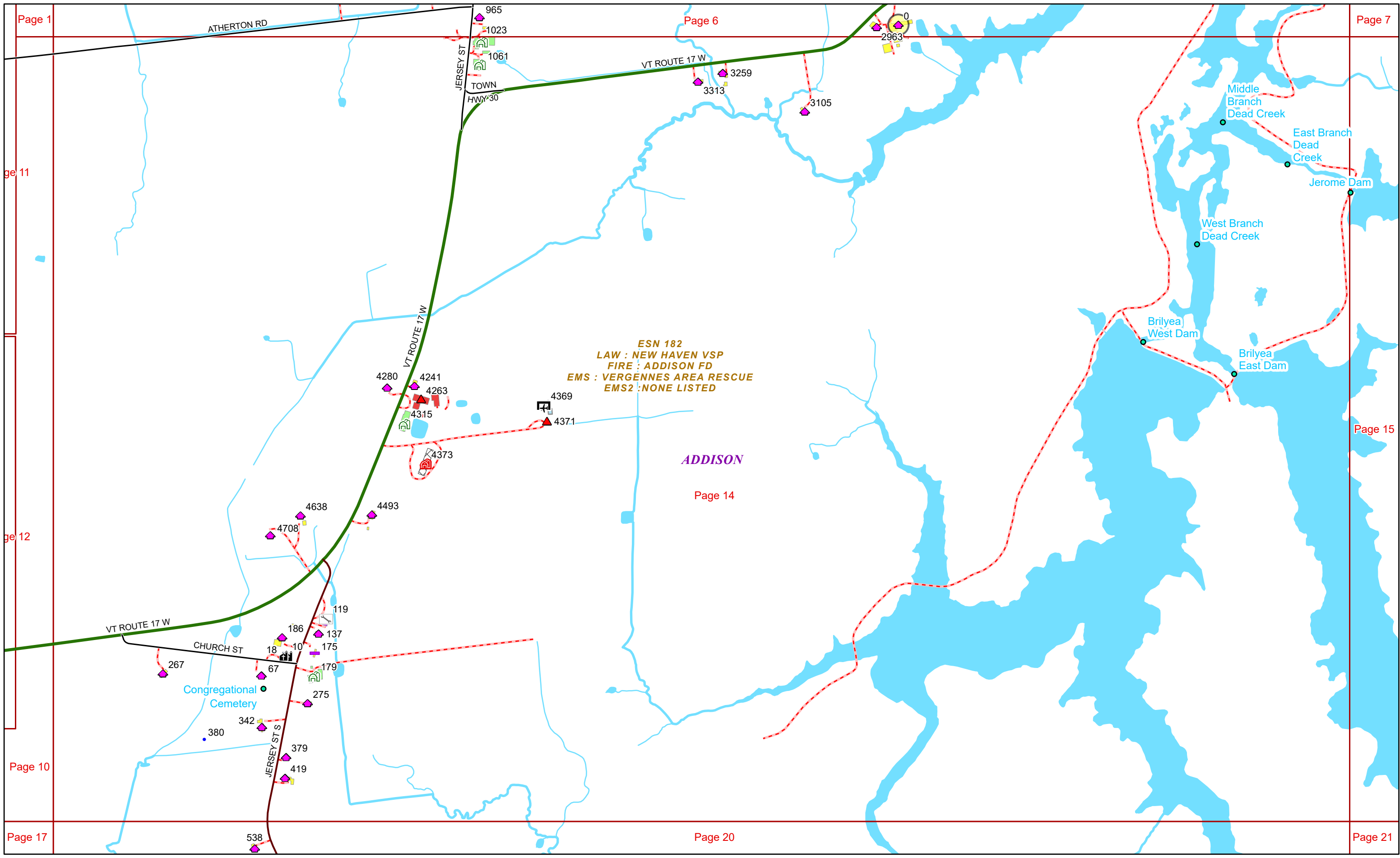


1 inch equals 167 feet

9/16/2024

**ADDISON**

**Page: 13**



ESN 182  
LAW : NEW HAVEN VSP  
FIRE : ADDISON FD  
EMS : VERGENNES AREA RESCUE  
EMS2 : NONE LISTED

ADDISON



0 0.15 0.3 0.6 Miles 1 inch equals 833 feet

9/16/2024

**ADDISON**

**Page: 14**

Jerome Dam

1470

TOWN HWY 31

GAGE RD

815

ESN 182  
LAW : NEW HAVEN VSP  
FIRE : ADDISON FD  
EMS : VERGENNES AREA RESCUE  
EMS2 : NONE LISTED

Page 15

**ADDISON**

VT ROUTE 22A

DANYOW DR

37

56

5551

5693

5735

114

208

5877

6042

6146

6144

6190

6240

6211

85

209

271

317

WHITFORD RD

196

376

465

484

434

6358

12

18

26

6578

6588

56

6653

0

Hanks Yard Cemetery

NORTONTOWN RD

614

612

526

792

619

714

557

515

351

243

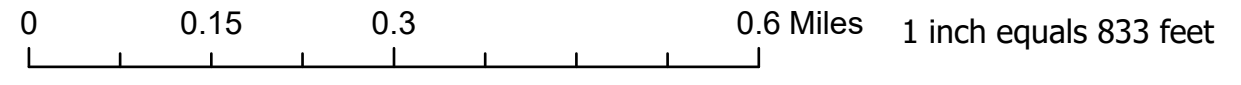
155

151

153

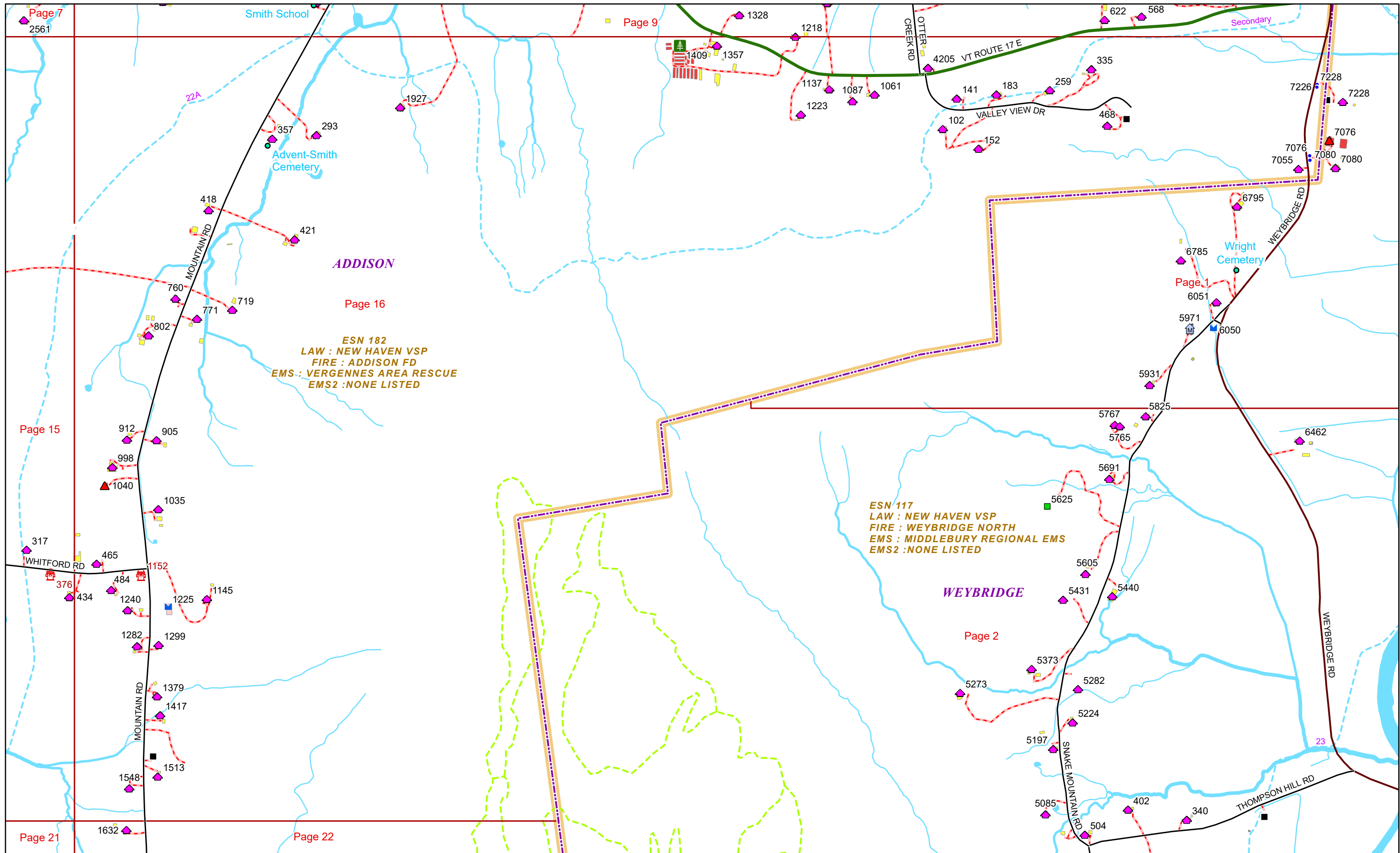
83

6826



9/16/2024

**ADDISON**



Page 7

Page 9

Page 1

Page 15

Page 16

Page 2

Page 21

Page 22



0 0.15 0.3 0.6 Miles 1 inch equals 833 feet

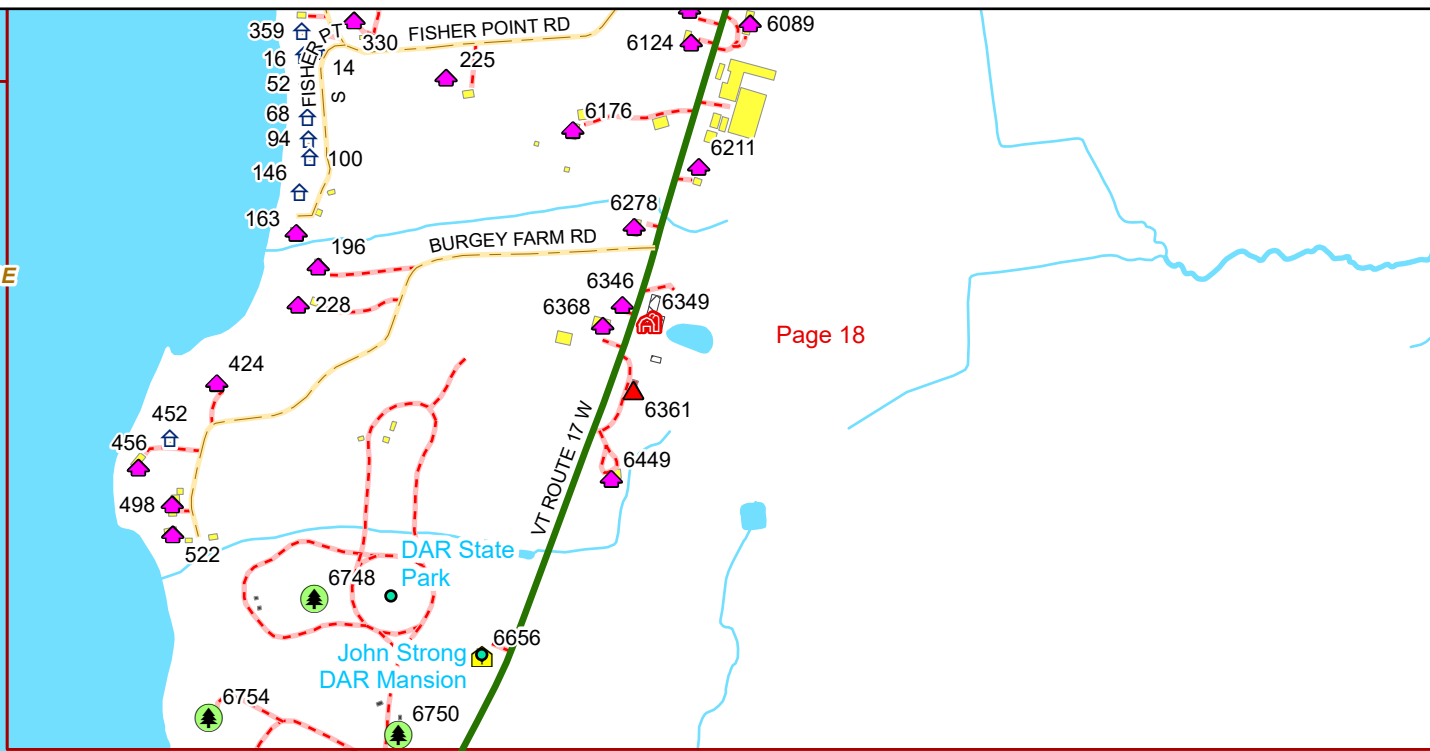
9/16/2024

**ADDISON**

**Page: 16**

ESN 809  
LAW : OUT-STATE AGENCY  
FIRE : OUT-STATE AGENCY  
EMS : OUT-STATE AGENCY  
EMS2 : NONE LISTED

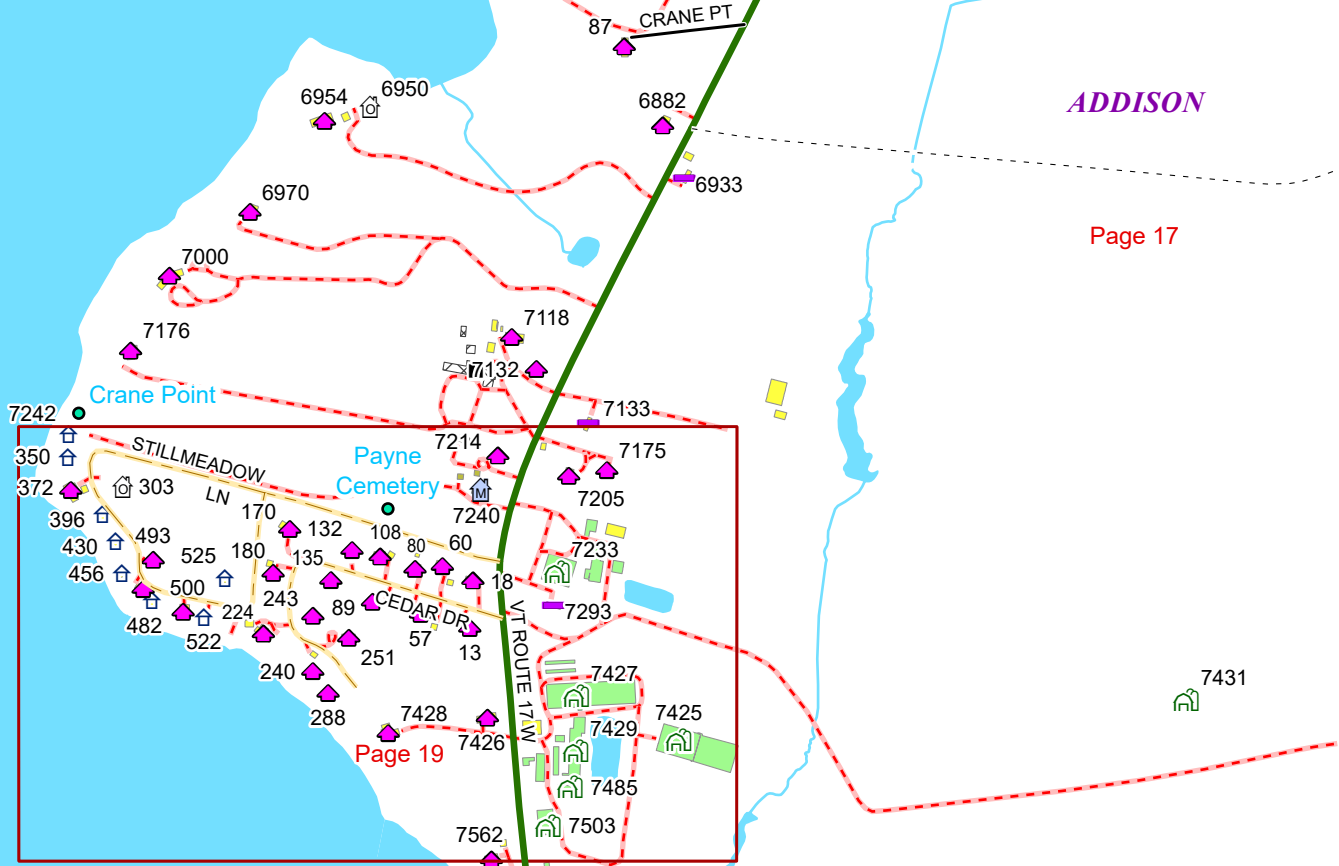
ESN 182  
LAW : NEW HAVEN VSP  
FIRE : ADDISON FD  
EMS : VERGENNES AREA RESCUE  
EMS2 : NONE LISTED



Lake Champlain

ESSEX COUNTY, NY

ADDISON



Champlain Bridge Marina  
Hospital Creek



0 0.15 0.3 0.6 Miles 1 inch equals 833 feet


9/16/2024

ADDISON

Page: 17

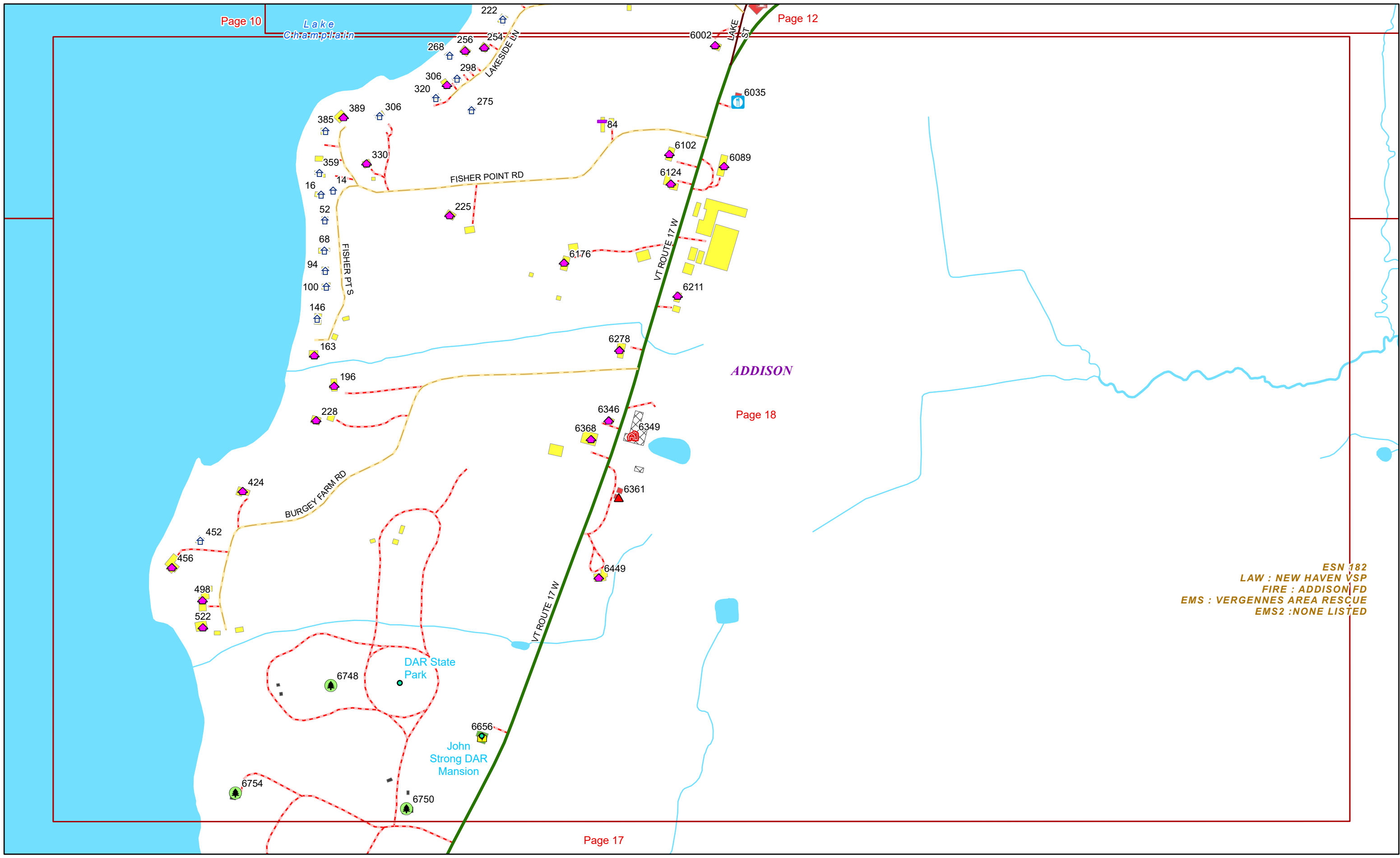
ADDISON

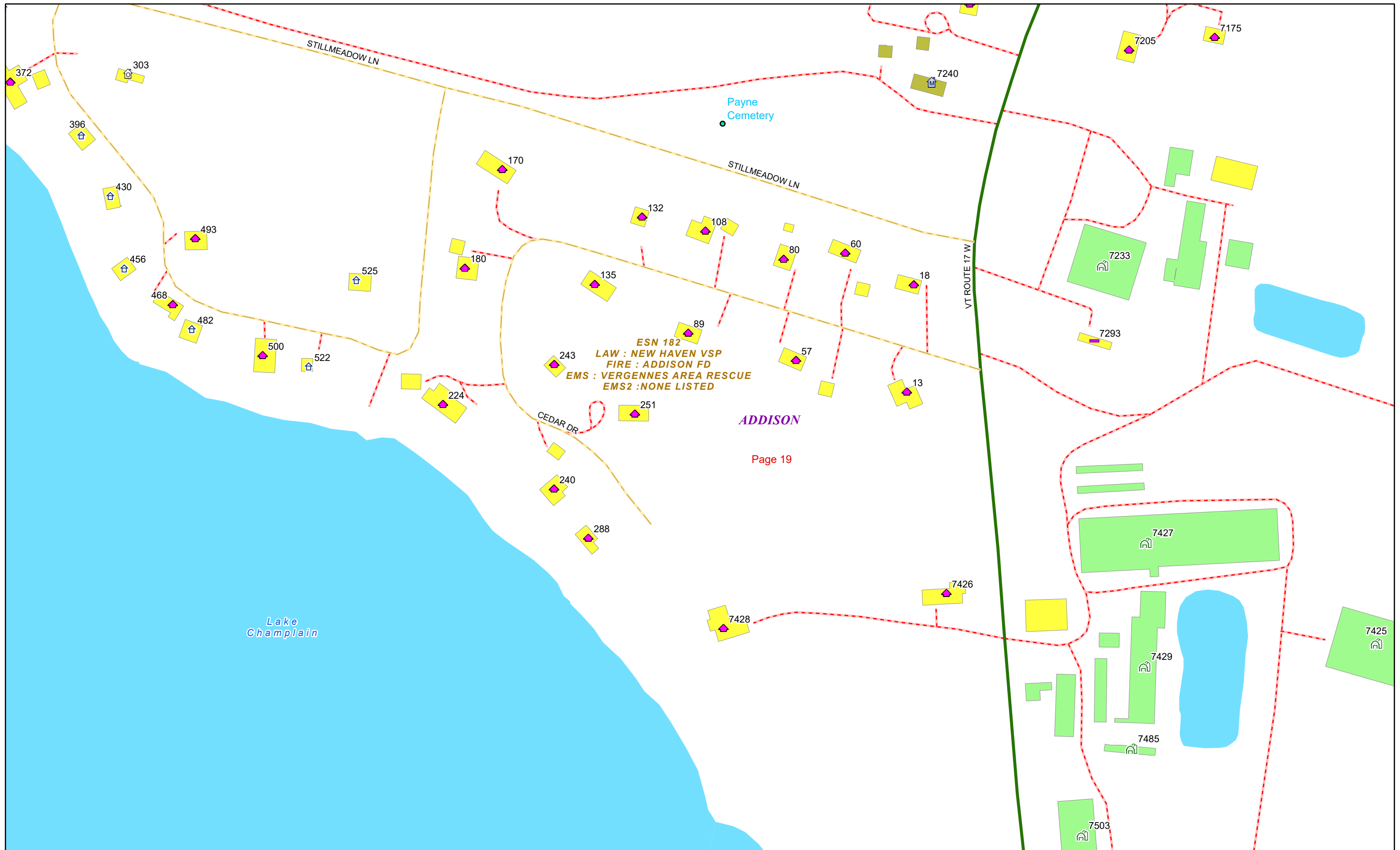
ESN : 182  
 LAW : NEW HAVEN VSP  
 FIRE : ADDISON FD  
 EMS : VERGENNES AREA RESCUE  
 EMS2 : NONE LISTED



9/16/2024

**ADDISON**





ESN 182  
 LAW : NEW HAVEN VSP  
 FIRE : ADDISON FD  
 EMS : VERGENNES AREA RESCUE  
 EMS2 : NONE LISTED

ADDISON

Page 19




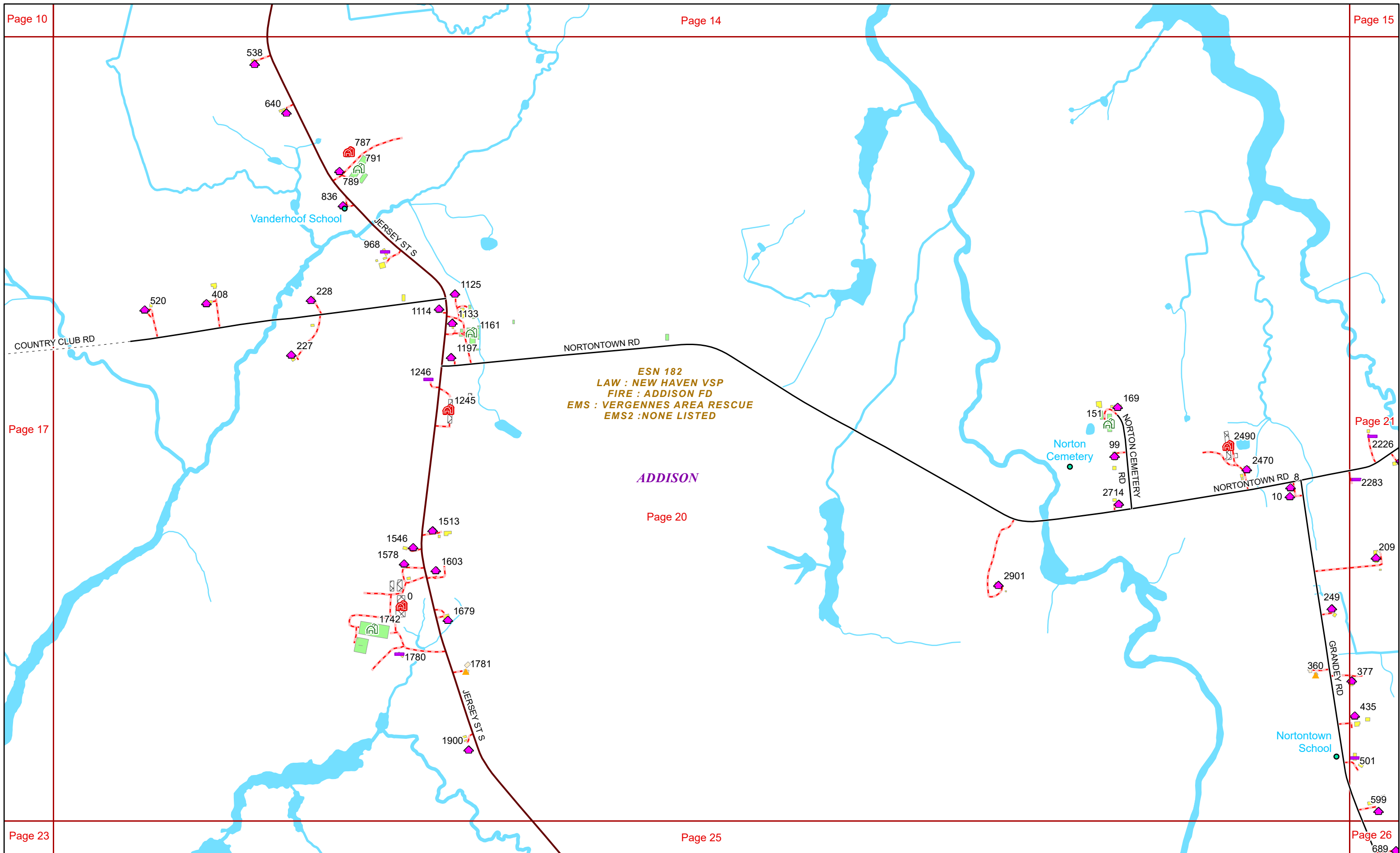
0 0.03 0.06 0.11 Miles

1 inch equals 167 feet

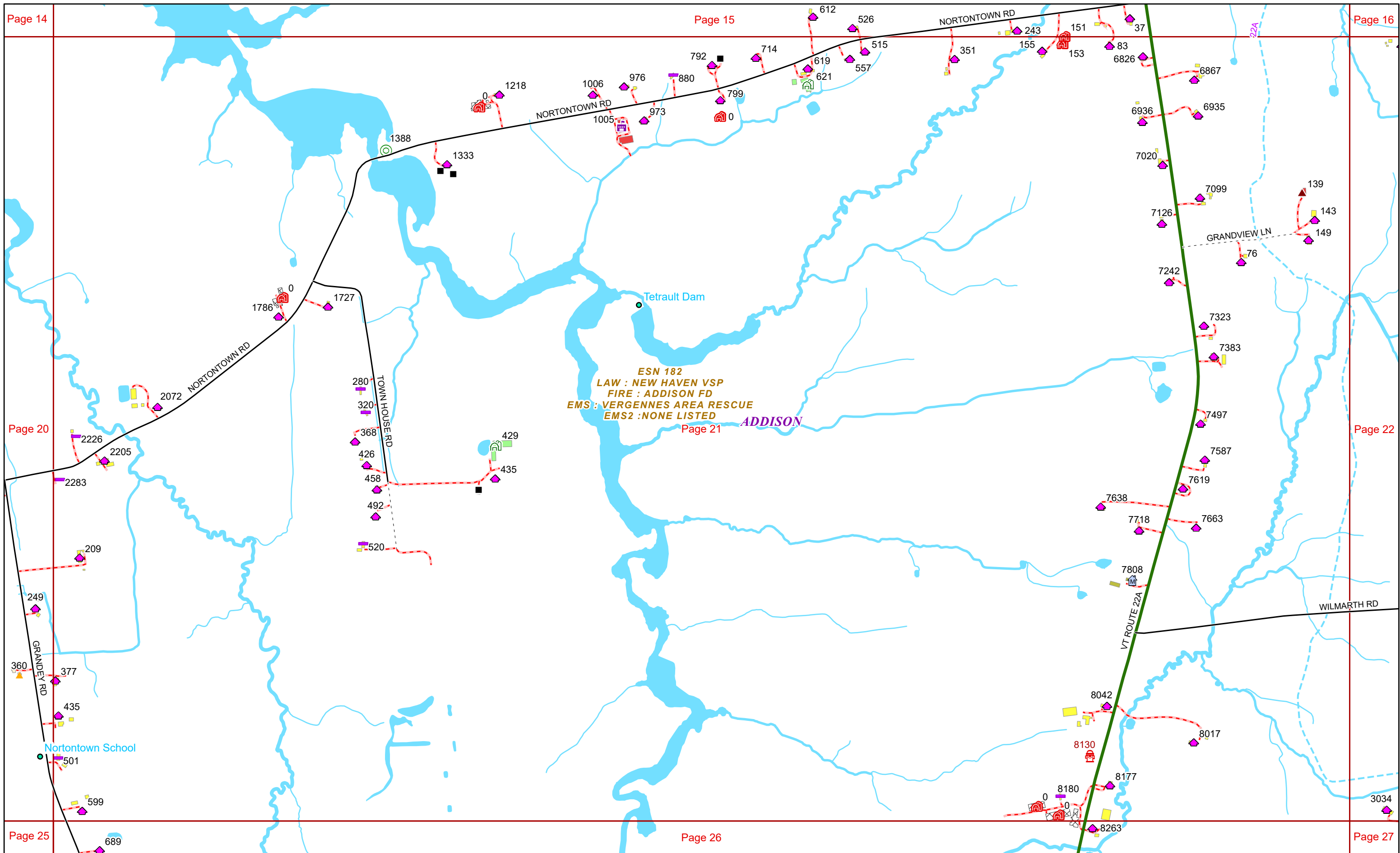
9/16/2024

**ADDISON**

**Page: 19**







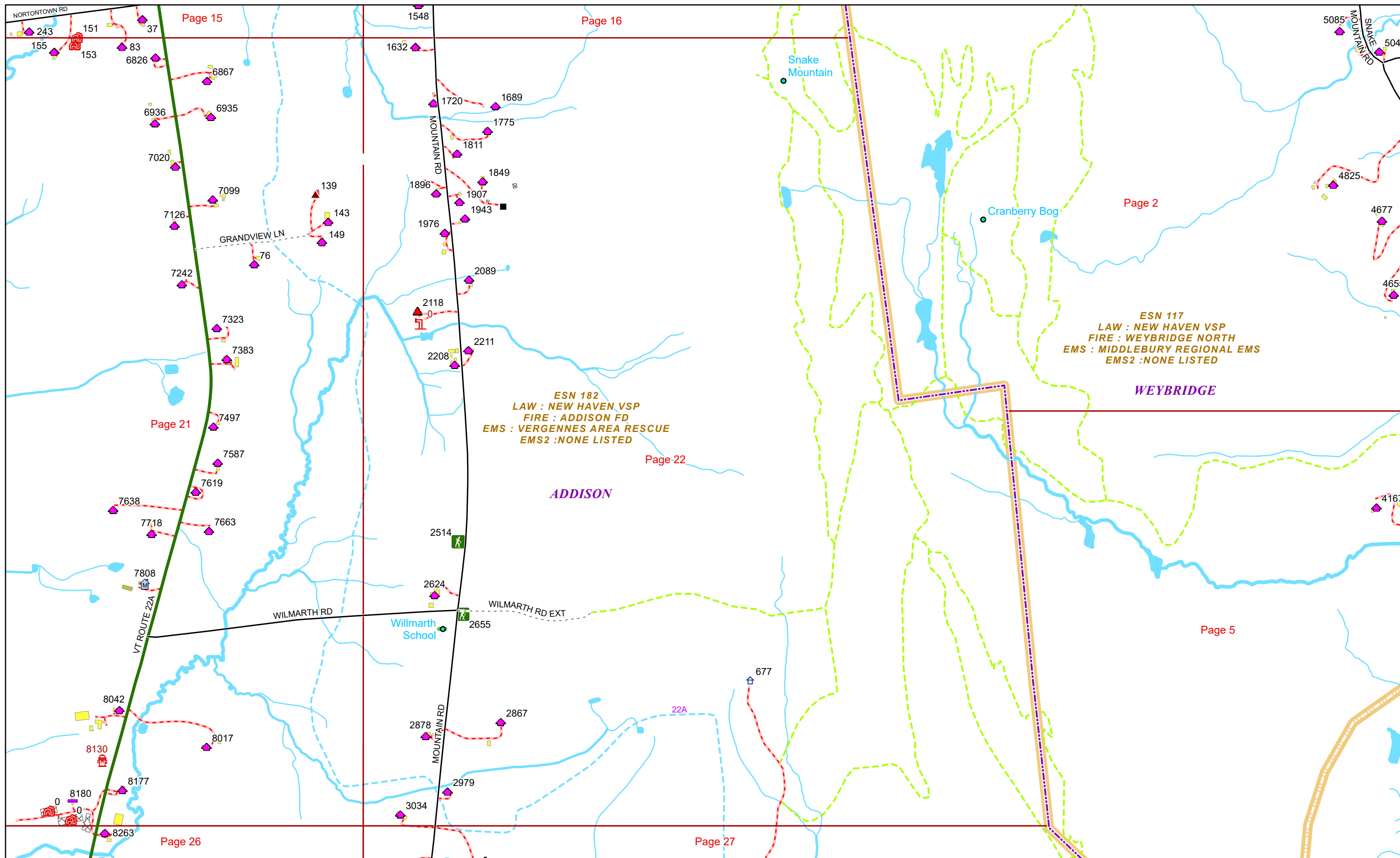
ESN 182  
 LAW : NEW HAVEN VSP  
 FIRE : ADDISON FD  
 EMS : VERGENNES AREA RESCUE  
 EMS2 : NONE LISTED

ADDISON




9/16/2024

**ADDISON**



ESN 117  
 LAW : NEW HAVEN VSP  
 FIRE : WEYBRIDGE NORTH  
 EMS : MIDDLEBURY REGIONAL EMS  
 EMS2 : NONE LISTED

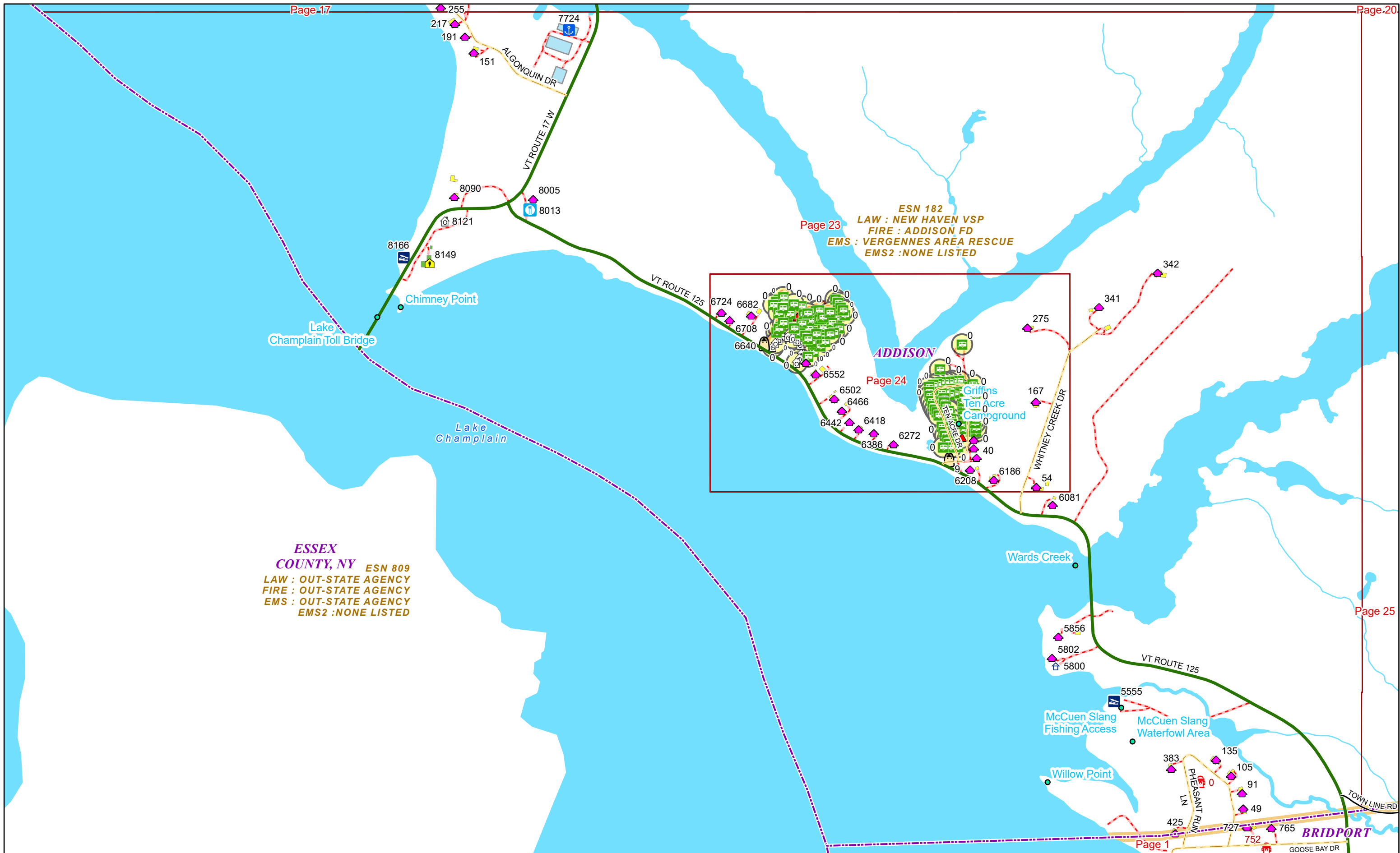
ESN 182  
 LAW : NEW HAVEN VSP  
 FIRE : ADDISON FD  
 EMS : VERGENNES AREA RESCUE  
 EMS2 : NONE LISTED



9/16/2024

**ADDISON**

**Page: 22**

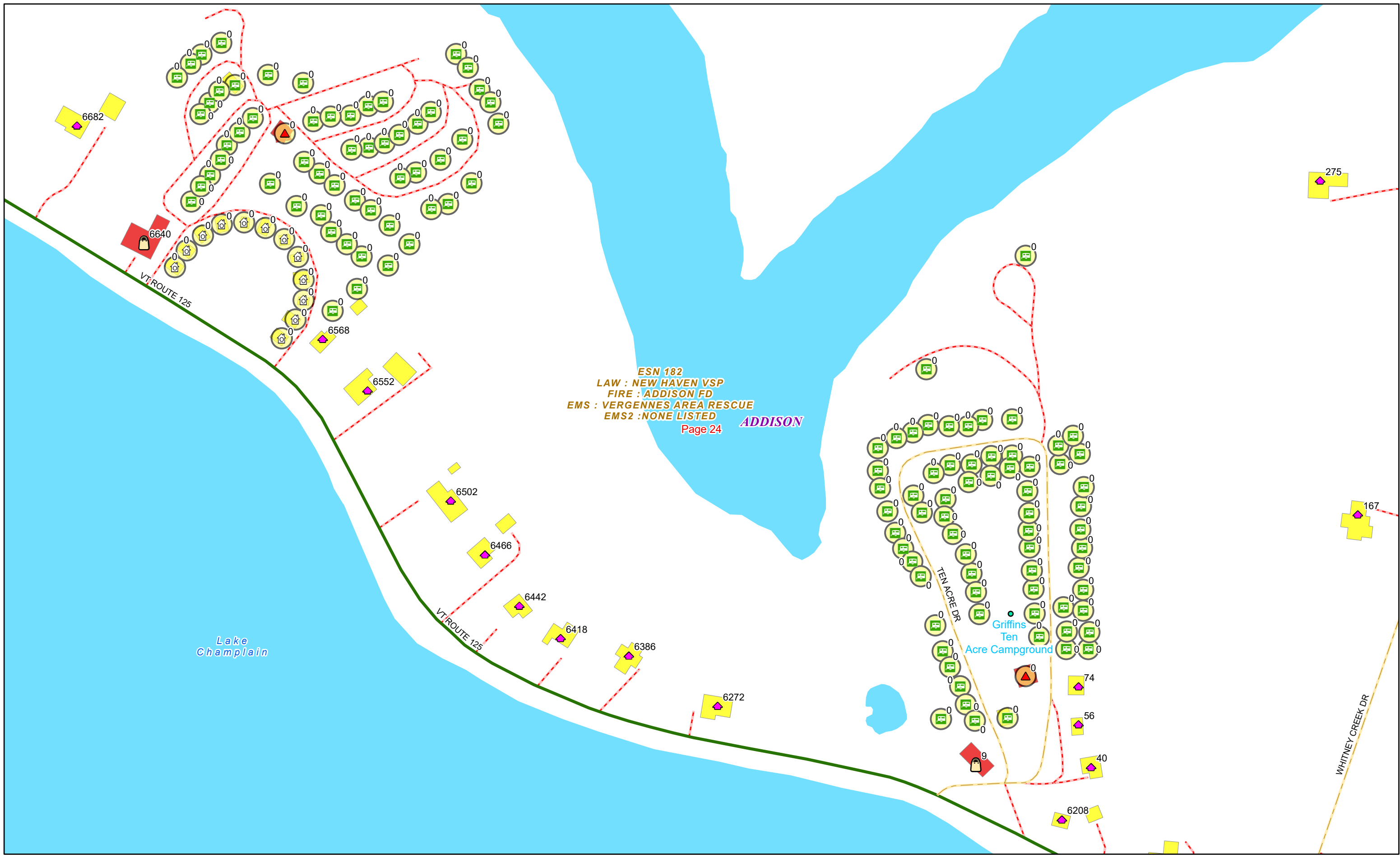


0 0.13 0.25 0.5 Miles

1 inch equals 750 feet

9/16/2024

**ADDISON**



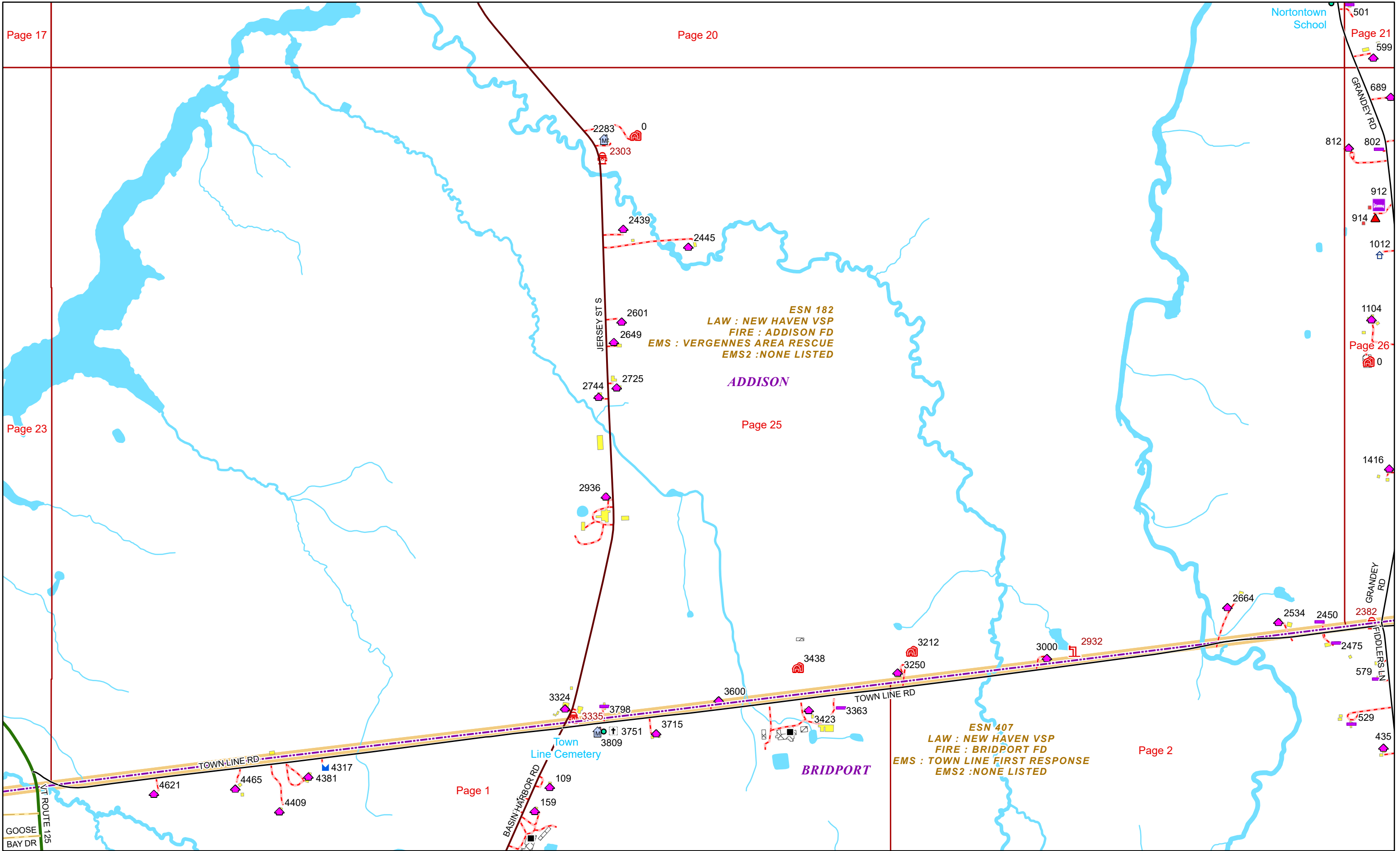
0 0.03 0.06 0.11 Miles

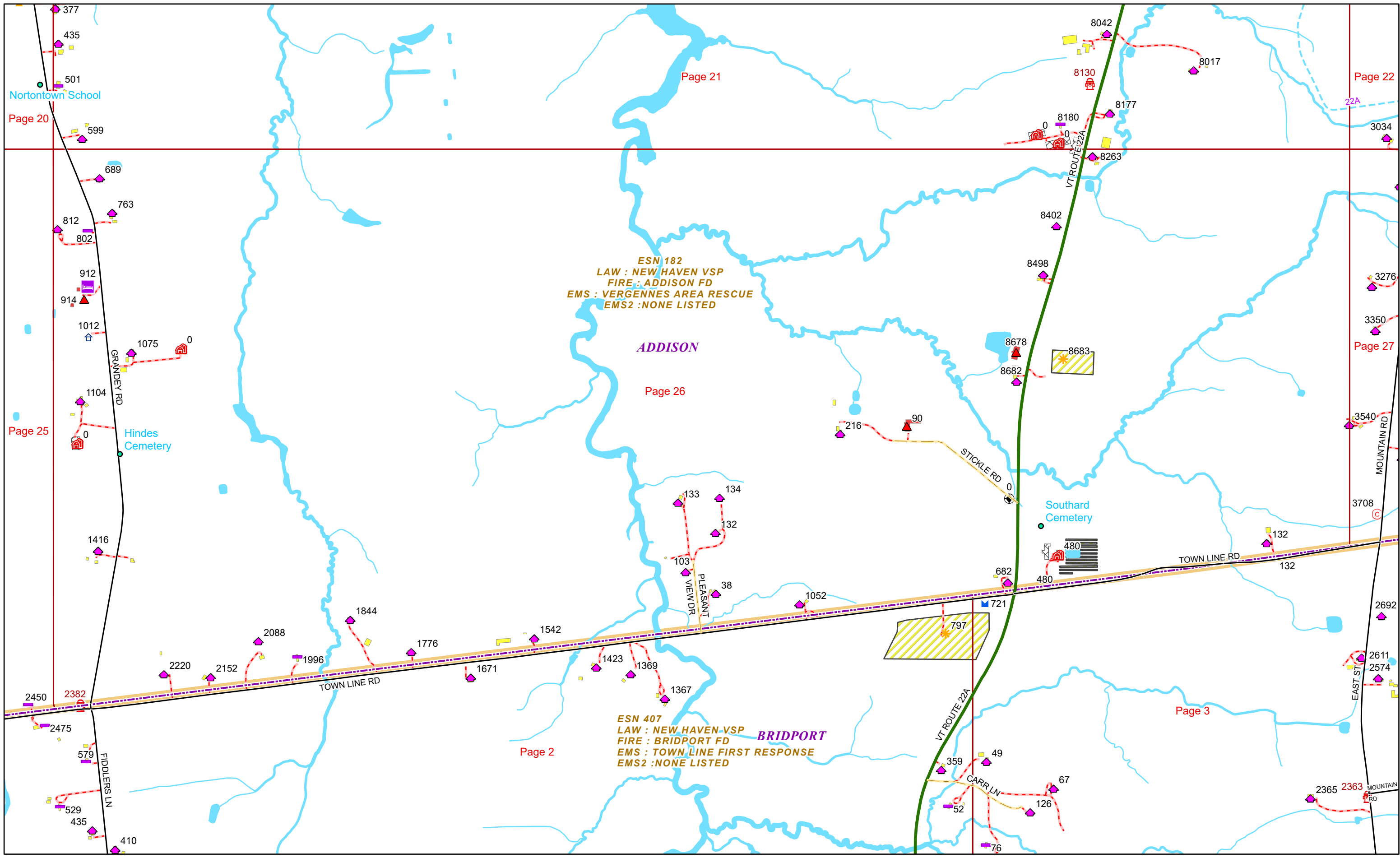
1 inch equals 167 feet

9/16/2024

**ADDISON**

**Page: 24**





Page 21

Page 22

Page 20

Page 25

Page 26

Page 27

Page 2

Page 3

ESN 182  
LAW : NEW HAVEN VSP  
FIRE : ADDISON FD  
EMS : VERGENNES AREA RESCUE  
EMS2 : NONE LISTED

ESN 407  
LAW : NEW HAVEN VSP  
FIRE : BRIDPORT FD  
EMS : TOWN LINE FIRST RESPONSE  
EMS2 : NONE LISTED

ADDISON

BRIDPORT

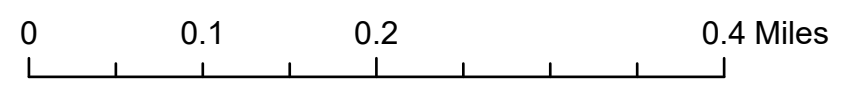
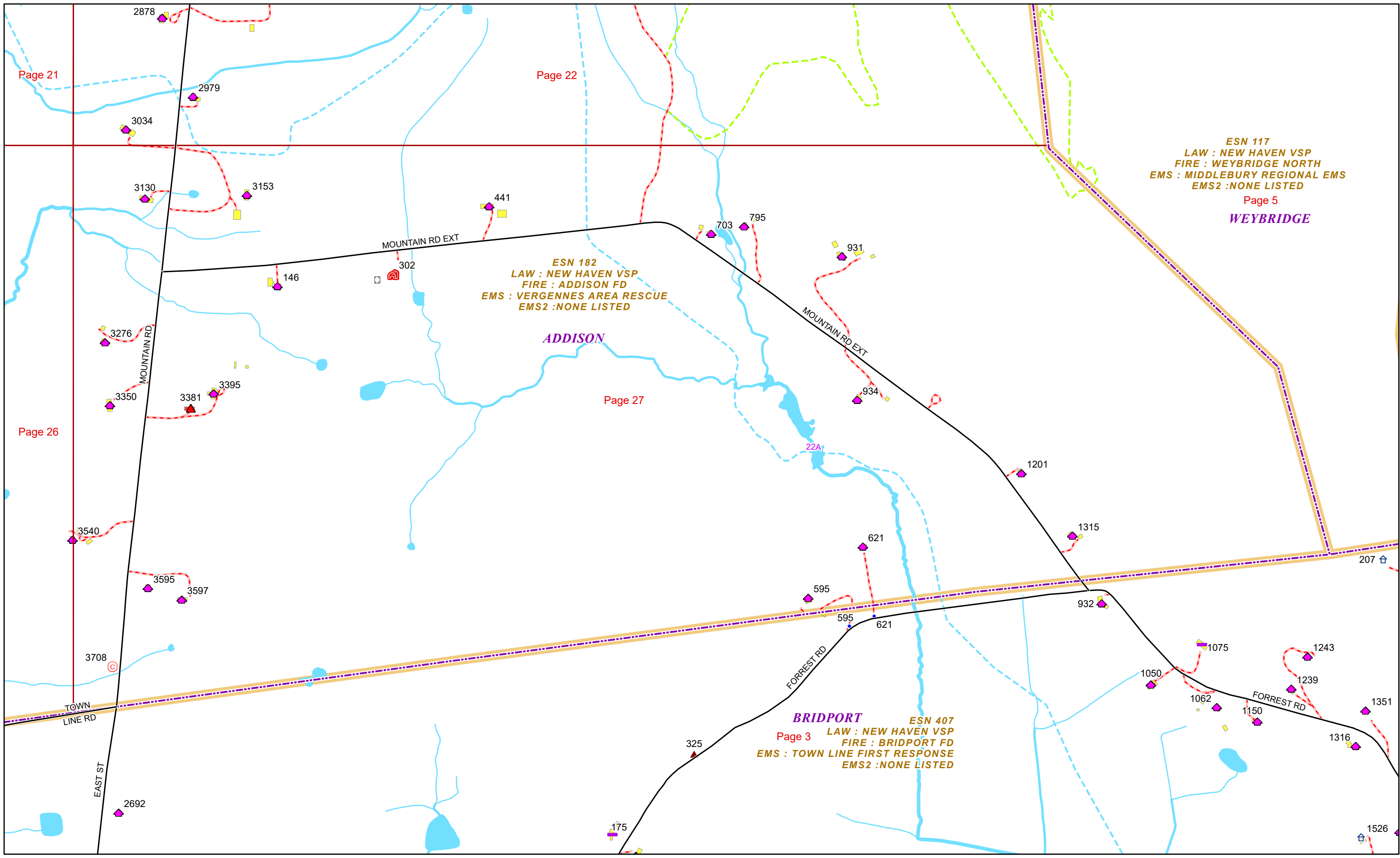


0 0.15 0.3 0.6 Miles 1 inch equals 833 feet

9/16/2024

**ADDISON**

**Page: 26**



1 inch equals 583 feet

9/16/2024

**ADDISON**

**Page: 27**