

ARLINGTON

E911 Mapbook with GIS Data

Use constraints: The 911 related data layers (Esites, Landmarks, Roads, Driveways, Footprints, Atlas Sheets, ESZ, etc.) were developed and designed for 911 purposes only. The user should understand that the nature of the 911 data layers means they are never complete. Each municipal government is responsible for maintenance of the 911 database. Other data (non-911 related) used in the Vermont 911 Mapbook is acquired from the Vermont Center for Geographic Information (VCGI) (vcgi.vermont.gov) and other Vermont organizations.

Disclaimer:

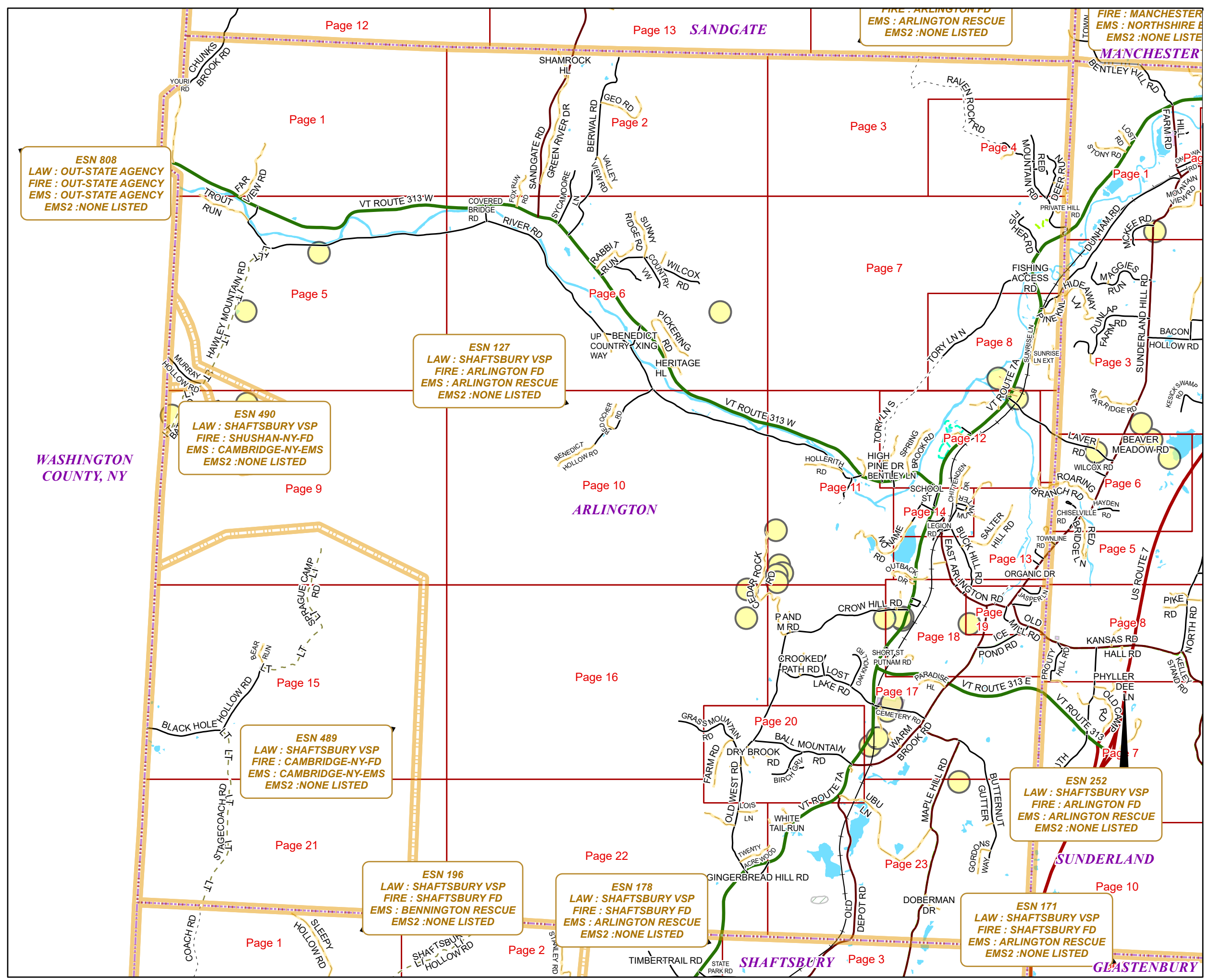

This Vermont 911 Mapbook and Public GIS data is for general reference only. Data layers that appear on the map may or may not be accurate, current, or otherwise reliable. The Enhanced 911 Board and the State of Vermont make no representations of any kind, including but not limited to the warranties of merchantability or fitness for a particular use, nor are any such warranties to be implied with respect to the GIS data and Mapbook.

For questions/updates, contact:

Vermont Enhanced 911 Board
6 Baldwin St – 2nd Floor
Montpelier VT 05633-7960

Phone: 802-828-4911
Email: e911.info@vermont.gov
Web site: e911.vermont.gov



























9/16/2024



























































Legend





























ESITES




























SITETYPE

-  **COMMERCIAL
-  **CULTURAL
-  **EDUCATIONAL
-  **GOVERNMENT
-  **INDUSTRIAL
-  **OTHER COMMERCIAL
-  **PUBLIC GATHERING
-  **UTILITY
-  ABANDONED
-  ACCESS POINT
-  ACCESSORY BARN
-  ACCESSORY BUILDING
-  AIR SUPPORT / MAINTENANCE FACILITY
-  AIR TRAFFIC CONTROL CENTER / COMMAND CENTER
-  AIRPORT TERMINAL
-  AMBULANCE SERVICE
-  AUDITORIUM / CONCERT HALL / THEATER / OPERA HOUSE
-  BANK
-  BOAT RAMP / DOCK
-  BORDER CROSSING
-  BORDER PATROL
-  BREWERY
-  BUS STATION / DISPATCH FACILITY
-  CAMP
-  CAMPGROUND
-  CEMETERY

-  CITY / TOWN HALL
-  COAST GUARD
-  COLLEGE / UNIVERSITY
-  COMMERCIAL CONSTRUCTION SERVICE
-  COMMERCIAL FARM
-  COMMERCIAL GARAGE
-  COMMERCIAL W/RESIDENCE
-  COMMUNICATION BOX
-  COMMUNICATION TOWER
-  COMMUNITY / RECREATION FACILITY
-  CONDOMINIUM
-  COURT HOUSE
-  CUSTOMS SERVICE
-  DAY CARE FACILITY
-  DEVELOPMENT SITE
-  EBS TOWER
-  EMERGENCY PHONE / CALLBOX
-  FAIR / EXHIBITION/ RODEO GROUNDS
-  FERRY TERMINAL / DISPATCH FACILITY
-  FIRE STATION
-  FISH FARM / HATCHERY
-  FITNESS FACILITY
-  FOOD DISTRIBUTION CENTER
-  GAS STATION
-  GATED W/BUILDING
-  GATED W/O BUILDING
-  GOLF COURSE
-  GRAVEL PIT / QUARRY / MINE

-  GREENHOUSE / NURSERY
-  GROCERY STORE
-  HARBOR / MARINA
-  HAZARDOUS MATERIALS FACILITY
-  HAZARDOUS STORAGE FACILITY
-  HEALTH CLINIC
-  HELIPAD / HELIPORT / HELISPOT
-  HISTORIC SITE / POINT OF INTEREST
-  HOSPITAL / MEDICAL CENTER
-  HOUSE OF WORSHIP
-  HYDROELECTRIC FACILITY
-  ICE ARENA
-  INSTITUTIONAL RESIDENCE / DORM / BARRACKS
-  LANDFILL
-  LAW ENFORCEMENT
-  LIBRARY
-  LODGING B&B / HOTEL / MOTEL / INN
-  LOOKOUT TOWER
-  LUMBER MILL / SAW MILL
-  MANUFACTURING FACILITY
-  MOBILE HOME
-  MORGUE
-  MULTI-FAMILY DWELLING
-  MUSEUM
-  NATIONAL GUARD /
-  NUCLEAR FACILITY
-  NURSING HOME / LONG TERM CARE
-  OFFICE BUILDING

-  OIL / GAS FACILITY
-  OTHER
-  OTHER RESIDENTIAL
-  OUTPATIENT CLINIC
-  PARK AND RIDE / COMMUTER
-  PHARMACY
-  PICNIC AREA
-  POST OFFICE
-  PRISON / CORRECTIONAL FACILITY
-  PRIVATE AND EXPRESS SHIPPING FACILITY
-  PSAP
-  PUBLIC BEACH
-  PUBLIC TELEPHONE
-  PUBLIC WATER SUPPLY INTAKE
-  PUBLIC WATER SUPPLY WELL
-  PUMP STATION
-  RACE TRACK / DRAGSTRIP
-  RAILROAD STATION
-  RESIDENTIAL FARM
-  REST STOP / ROADSIDE PARK
-  RESTAURANT
-  RETAIL FACILITY
-  RV HOOKUP
-  SCHOOL K / 12
-  SEASONAL HOME
-  SHOOTING RANGE
-  SINGLE FAMILY DWELLING
-  SKI AREA / ALPINE





-  SOLAR FACILITY
-  SPORTS ARENA /
-  STATE CAPITOL
-  STATE GARAGE
-  STATE GOVERNMENT FACILITY
-  STATE PARK
-  STORAGE UNITS
-  SUBSTATION
-  SUGARHOUSE
-  TEMPORARY STRUCTURE
-  TOWN GARAGE
-  TOWN OFFICE
-  TRAILHEAD
-  TRANSFER STATION
-  UNKNOWN
-  US FOREST FACILITY
-  US GOVERNMENT FACILITY
-  UTILITY POLE W/PHONE
-  VETERINARY HOSPITAL / CLINIC
-  VISITOR / INFORMATION CENTER
-  WAREHOUSE
-  WASTE / BIOMASS FACILITY
-  WASTEWATER TREATMENT PLANT
-  WATER TANK
-  WATER TOWER
-  WIND FACILITY / WIND TOWER
-  YOUTH CAMP

Legend

Roads

-  Interstate Highway
-  US Highway
-  State Highway
-  Town Highway Class 1
-  Town Highway Class 2
-  Town Highway Class 3
-  Town Highway Class 4
-  Private
-  Driveway
-  Discontinued Road
-  Legal Trail
-  Ferry
-  Military - no public access
-  National Forest Highway
-  State Forest Highway
-  Proposed
-  Rivers
-  Driveways
- 

Hydrants

-  Drafting Site
-  Dry Hydrant
-  Municipal Hydrant
-  Pressurized Hydrant

Townline





Emergency Service Zones



FootPrints

-  Airport
-  Solar Field
-  Alpine Trail Easiest
-  Alpine Trail Intermediate
-  Alpine Trail Advanced
-  Alpine Trail Expert
-  Alpine Glade Marked
-  Alpine Glade Not Marked
-  Building
-  Farm
-  Golf Course
-  Quarry
-  Park
-  Shopping Center
-  Stadium/Arena
-  Other

Addressing Error

-  Orange - Duplicated Addressed Building
-  Yellow - Unnumbered Building

ARLINGTON Road Name Index

ROAD NAME	PAGE(S)
ANDREWS LN	19
APPLEWOOD DR	20
BALL MOUNTAIN RD	20
BATES RD	5,9
BATTENKILL LN	12
BEAR RUN	15
BENEDICT HOLLOW RD	6,10
BENEDICT XING	6
BENTLEY LN	12
BERWAL RD	2,6
BIRCH GRV	20
BIRD RD	20
BLACK HOLE HOLLOW RD	15
BLACKBERRY RDG	23
BLAIR CT	18
BRIDLE PATH	20
BUCK HILL RD	13,14,18,19
BUTTERNUT GUTTER	17,23
CAMPING ON THE BATTENKILL	12
CARBONTI CIR	18
CEDAR ROCK RD	10,16,17
CEMETERY RD	17
CENTER LN	14
CHITTENDEN DR	12,14
CHUNKS BROOK RD	1
CHURCH ST	14
COLBROOK DR	18
COUNTRY VW	6
COVERED BRIDGE RD	6
CROOKED PATH RD	17
CROW HILL RD	17,18
DEER RUN	4,7
DIETRICHS TRAILER PARK	8

ROAD NAME	PAGE(S)
DRY BROOK RD	20
DUNHAM RD	3,7,8
DUTCH LN	12
EAST ARLINGTON RD	13,14,18,19
EMMAUS RD	23
FAR VIEW RD	1,5
FARM RD	20
FISHER RD	7
FISHING ACCESS RD	7
FOX RUN RD	2,6
GEO RD	2
GINGERBREAD HILL RD	22,23
GLEBE LOT RD	4
GORDONS WAY	23
GRASS MOUNTAIN RD	16,20
GREEN RIVER DR	2
HAGELBERG HILL RD	17
HALE RD	18,19
HAWLEY MOUNTAIN RD	10
HERITAGE HL	6
HIDEAWAY LN	8
HIGH PINE DR	12
HILLSIDE RD	11
HOLLERITH RD	11
ICE POND RD	18,19
JASPER LN	19
JOY LN	13,14
LAVER RD	11,12
LEGION RD	13,14
LIMERICK LN	8
LOIS LN	22
LOST LAKE RD	17
MAPLE HILL RD	3,17,23

ROAD NAME	PAGE(S)
MEARS TRAILER PARK	12
MICKEYS RD	20
MOUNTAIN VW	6
MUNN TER	14
MURRAY HOLLOW RD	5
NO NAME RD	11,13,14
OAK KNOLL RD	17
OLD DEPOT RD	20,23
OLD MILL RD	18,19
OLD WEST RD	17,20,22
ORGANIC DR	13
OUTBACK DR	11,13
OVERBROOK LN	4
P AND M RD	17
PARADISE HL	17
PEACEFUL MDW	13
PICKERING RD	6
PINE KNL	8
PLEASANT ST	19
PRIMROSE HL	13
PRIVATE HILL RD	4,7
PUTNAM RD	18
RABBIT RUN	6
RASPBERRY HL	17
RAVEN ROCK RD	3,4,11
REC PARK RD	12
RED MOUNTAIN RD	1,4,7
RED OCHER RD	10
RIVER RD	5,6,10,11
ROARING BRANCH RD	6,12,13
ROCK RDG	6
ROYS RD	20
RUSSELL ST	14

ARLINGTON Road Name Index

ROAD NAME	PAGE(S)
SALAMANDER DR	23
SALTER HILL RD	13
SANDGATE RD	2,6
SCHOOL ST	12,14
SHAMROCK HL	2,13
SHEPHERD LN	22
SHORT ST	17,18
SPRAGUE CAMP RD	9,15
SPRING BROOK RD	12
SPRUCE LN	13
STAGECOACH RD	15,21
SUGAR SHACK LN	8,11,12
SUNNY RIDGE RD	6
SUNRISE LN	8
SUNRISE LN EXT	8
SYCAMOORE LN	2,6
TORY LN N	7,8,11,12
TORY LN S	12
TOWN LINE RD	5,13
TROUT RUN	1,5
TWENTY ACRE WOOD	22,23
TWIN BROOKS LN	13,18
UBU LN	20,23
UP COUNTRY WAY	6
VALLEY VIEW RD	2
VT ROUTE 313 E	7,17,18
VT ROUTE 313 W	1,5,6,10,11,12,14
VT ROUTE 7A	7,8,11,12,13,14,17,18,20,22,23
WALKER MDW	13
WALNUT CT	20
WARM BROOK RD	17,18,19,20
WATERSHED LN	8
WEST MOUNTAIN INN RD	11

ROAD NAME	PAGE(S)
WHITE TAIL RUN	23
WILCOX RD	6
WINDY KNOLL RD	17
WOODCHUCK HL	12,13,14
YOURI RD	1

ESN 808
LAW : OUT-STATE AGENCY
FIRE : OUT-STATE AGENCY
EMS : OUT-STATE AGENCY
EMS2 : NONE LISTED

SANDGATE
Page 12
ESN 158
LAW : SHAFTSBURY VSP
FIRE : ARLINGTON FD
EMS : ARLINGTON RESCUE
EMS2 : NONE LISTED

WASHINGTON
COUNTY, NY

Page 1

ESN 127
LAW : SHAFTSBURY VSP
FIRE : ARLINGTON FD
EMS : ARLINGTON RESCUE
EMS2 : NONE LISTED

ARLINGTON

Page 2

NY Line
Rt 313

Chunks Brook

VT ROUTE 313 W

FAR VIEW RD

TROUT RUN

West Arlington Cemetery

Page 6



0 0.13 0.25 0.5 Miles

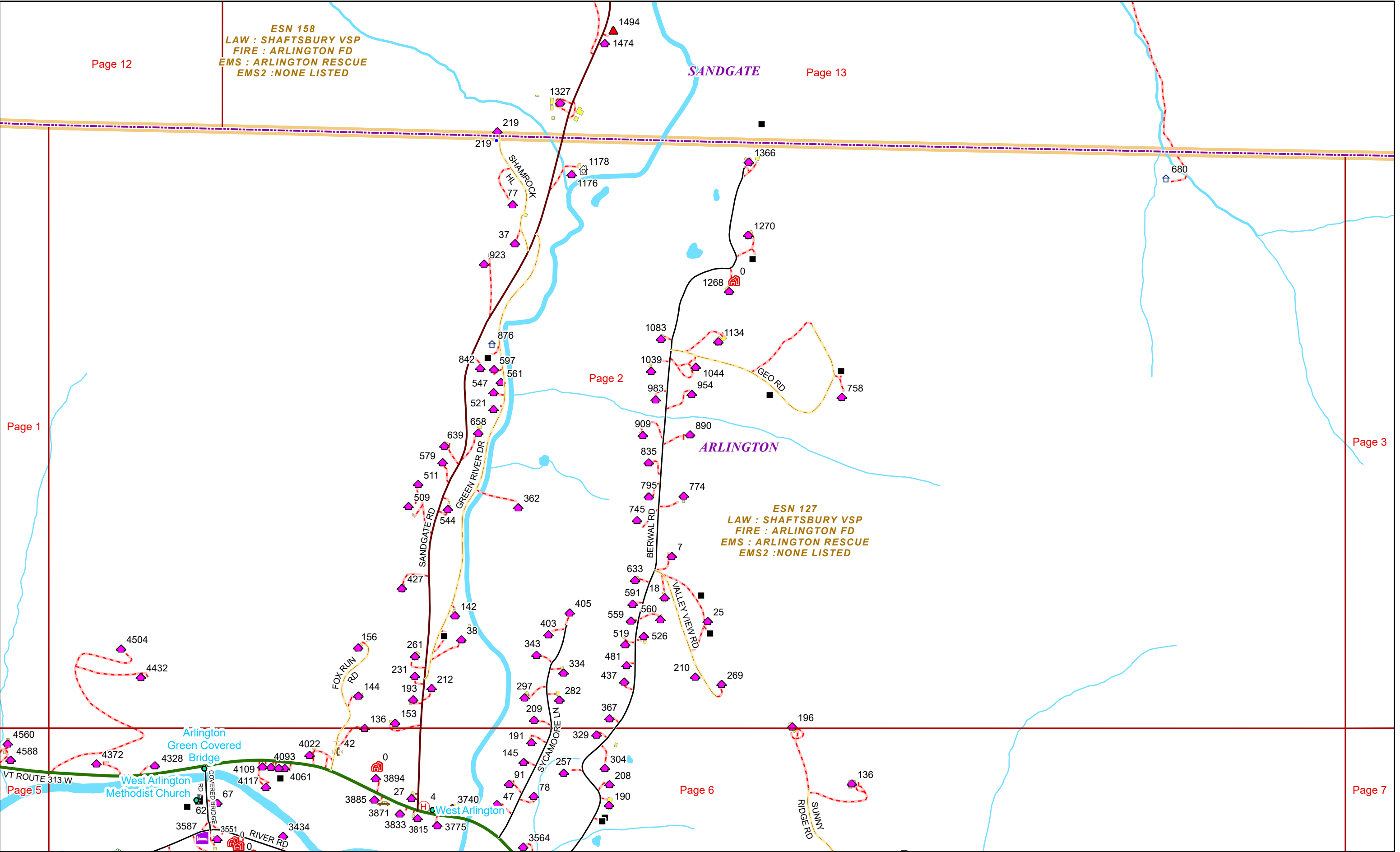
1 inch equals 750 feet

9/16/2024

ARLINGTON

Page: 1

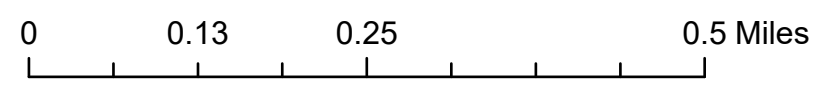
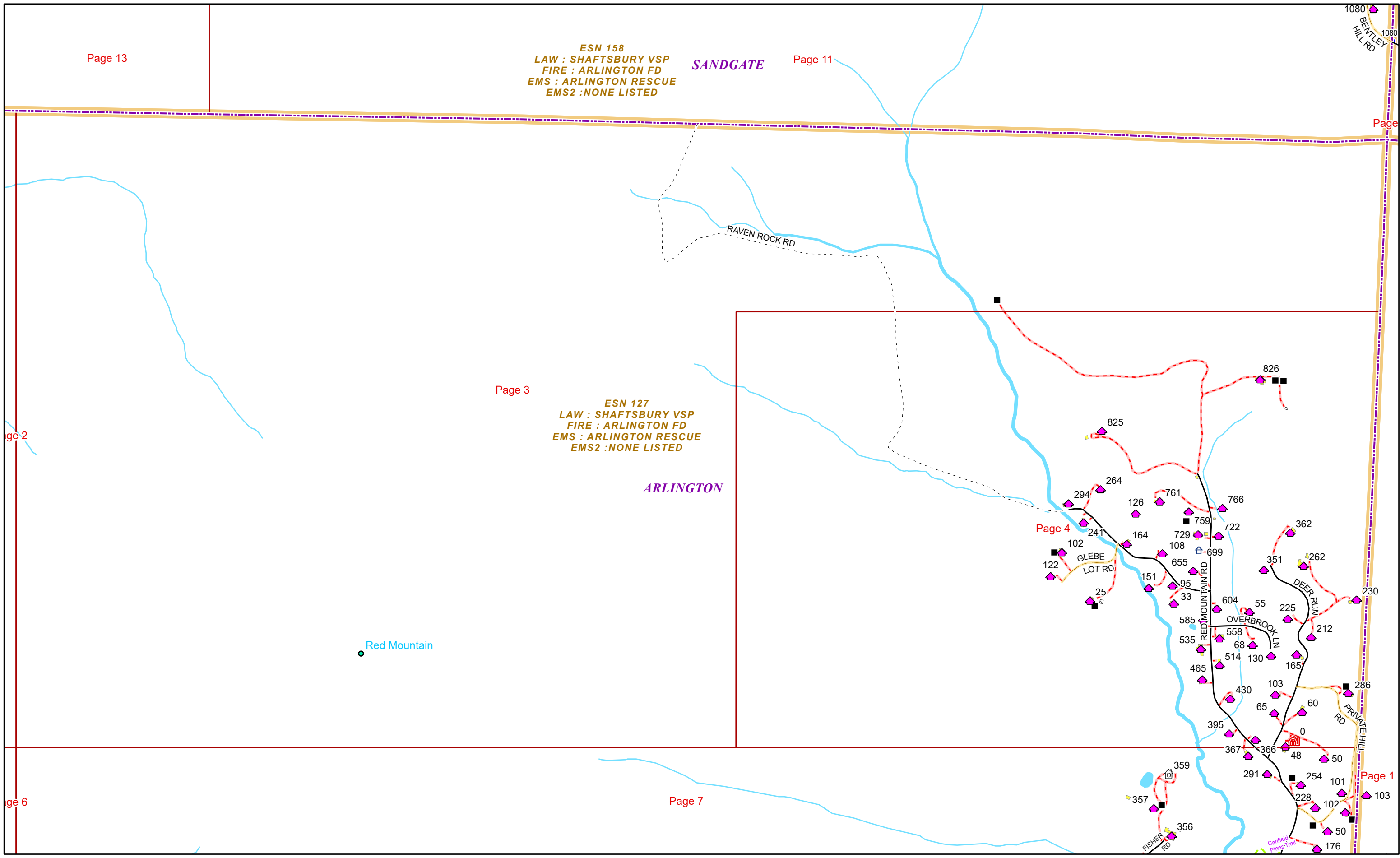
ESN 158
LAW : SHAFTSBURY VSP
FIRE : ARLINGTON FD
EMS : ARLINGTON RESCUE
EMS2 : NONE LISTED



0 0.15 0.3 0.6 Miles 1 inch equals 833 feet

9/16/2024

ARLINGTON



1 inch equals 750 feet

9/16/2024

ARLINGTON

Page: 3

Page 3

RAVEN ROCK RD

Page 4

ESN 127
LAW : SHAFTSBURY VSP
FIRE : ARLINGTON FD
EMS : ARLINGTON RESCUE
EMS2 : NONE LISTED

SUNDERLAND

Page 1

ESN 252
LAW : SHAFTSBURY VSP
FIRE : ARLINGTON FD
EMS : ARLINGTON RESCUE
EMS2 : NONE LISTED

ARLINGTON

Page 7



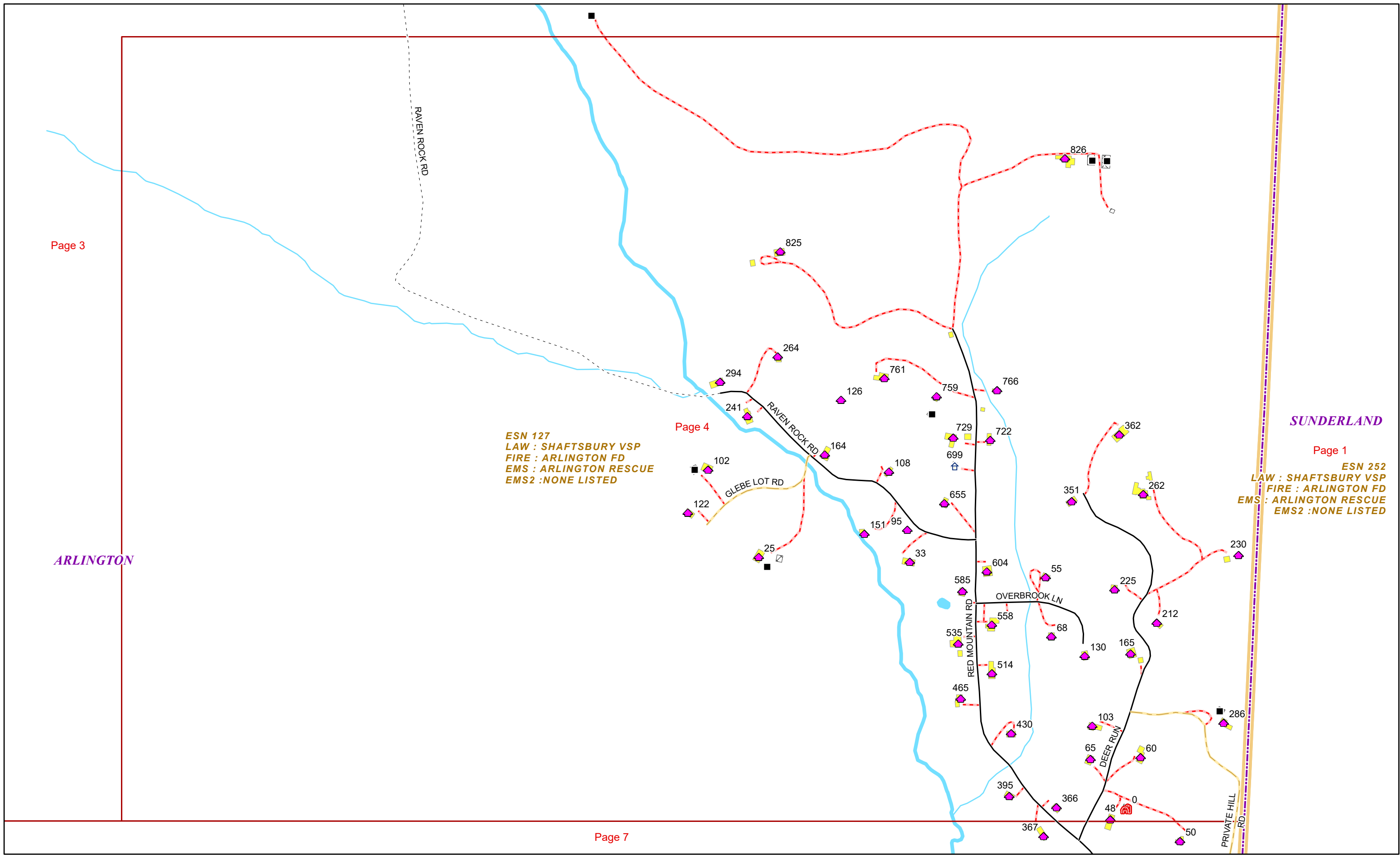
0 0.07 0.15 0.3 Miles

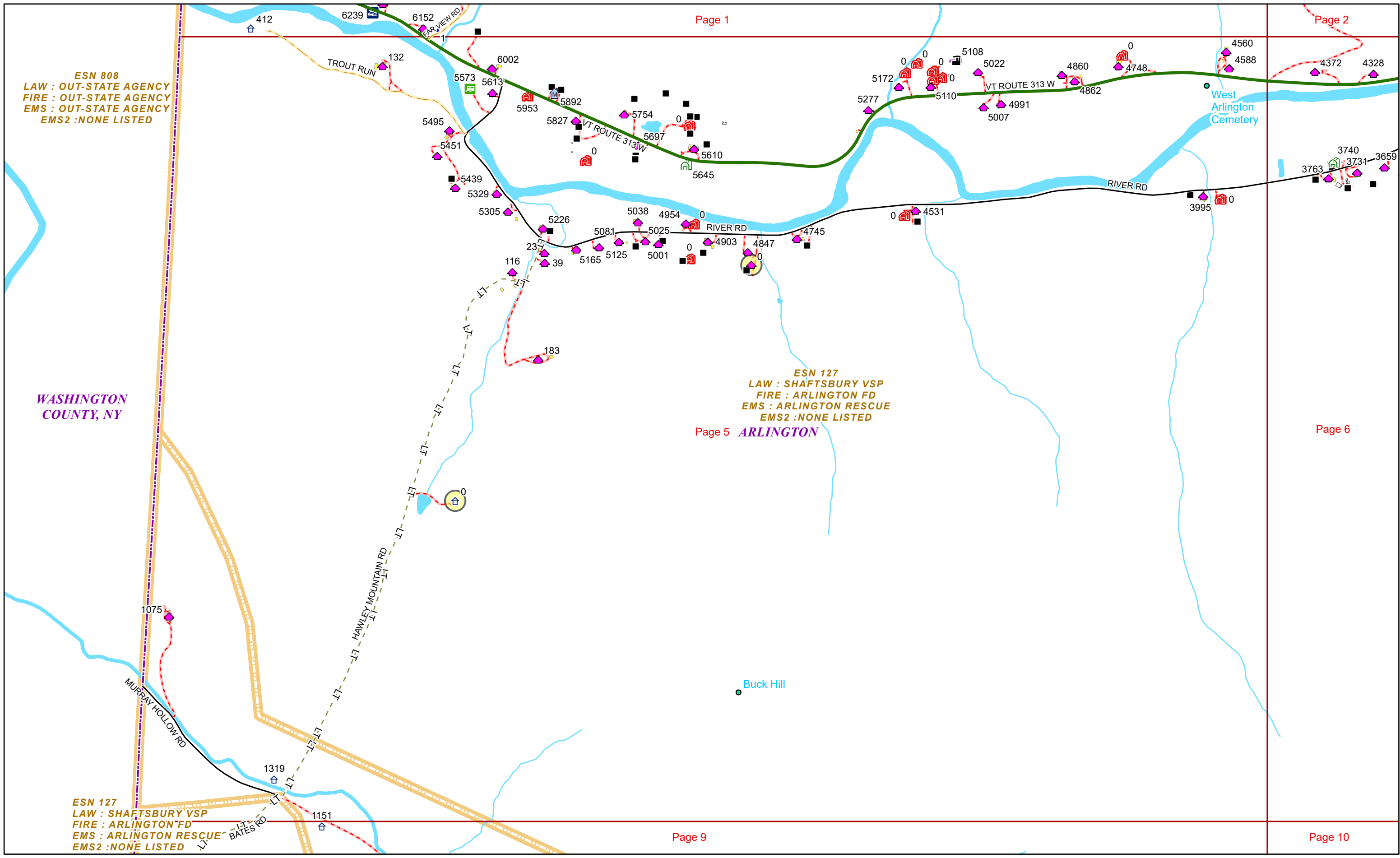
1 inch equals 417 feet

9/16/2024

ARLINGTON

Page: 4





ESN 808
 LAW : OUT-STATE AGENCY
 FIRE : OUT-STATE AGENCY
 EMS : OUT-STATE AGENCY
 EMS2 : NONE LISTED

Page 1

Page 2

WASHINGTON
 COUNTY, NY

ESN 127
 LAW : SHAFTSBURY VSP
 FIRE : ARLINGTON FD
 EMS : ARLINGTON RESCUE
 EMS2 : NONE LISTED


Page 5 ARLINGTON

Page 6

ESN 127
 LAW : SHAFTSBURY VSP
 FIRE : ARLINGTON FD
 EMS : ARLINGTON RESCUE
 EMS2 : NONE LISTED

Page 9


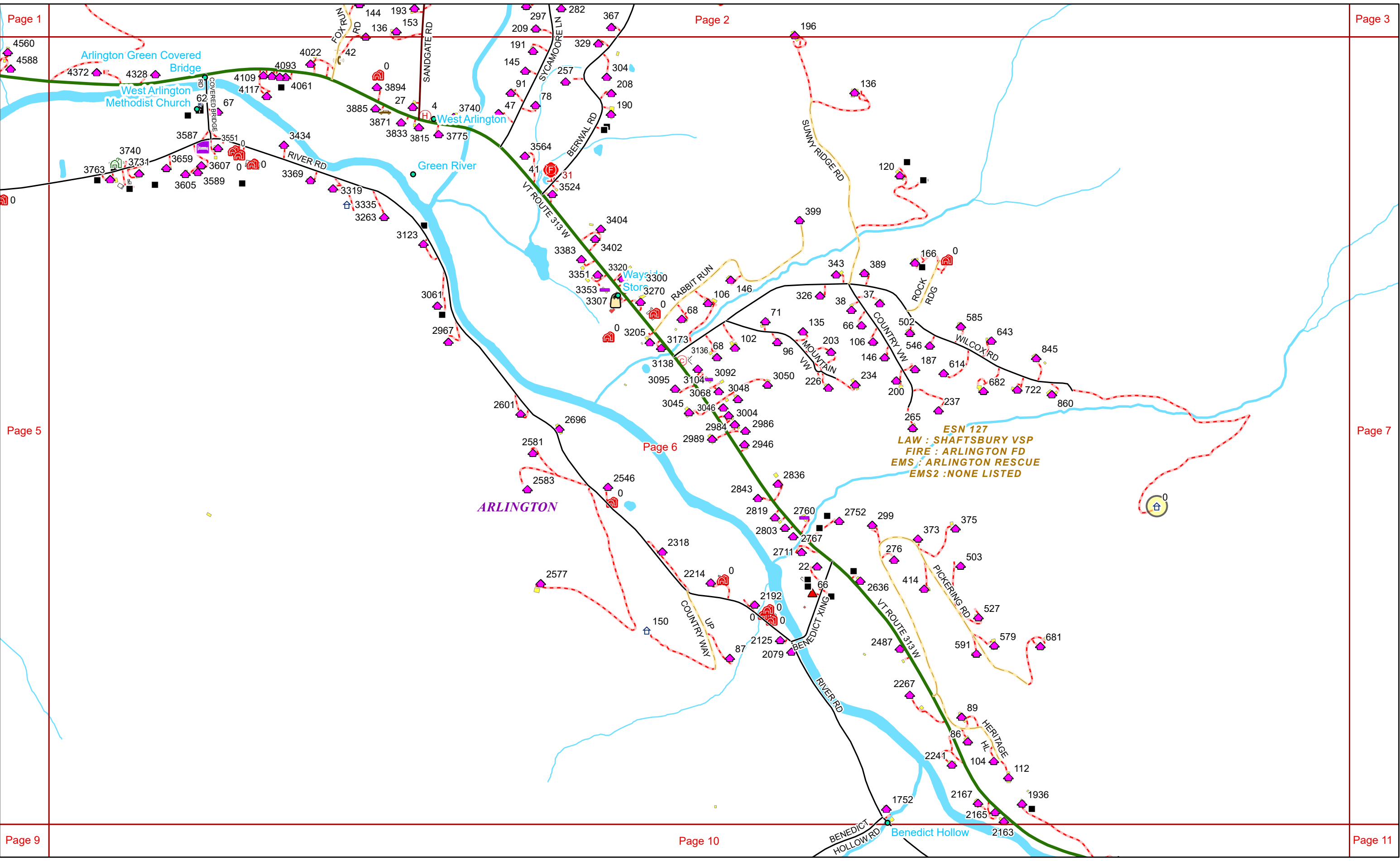
Page 10



9/16/2024

ARLINGTON

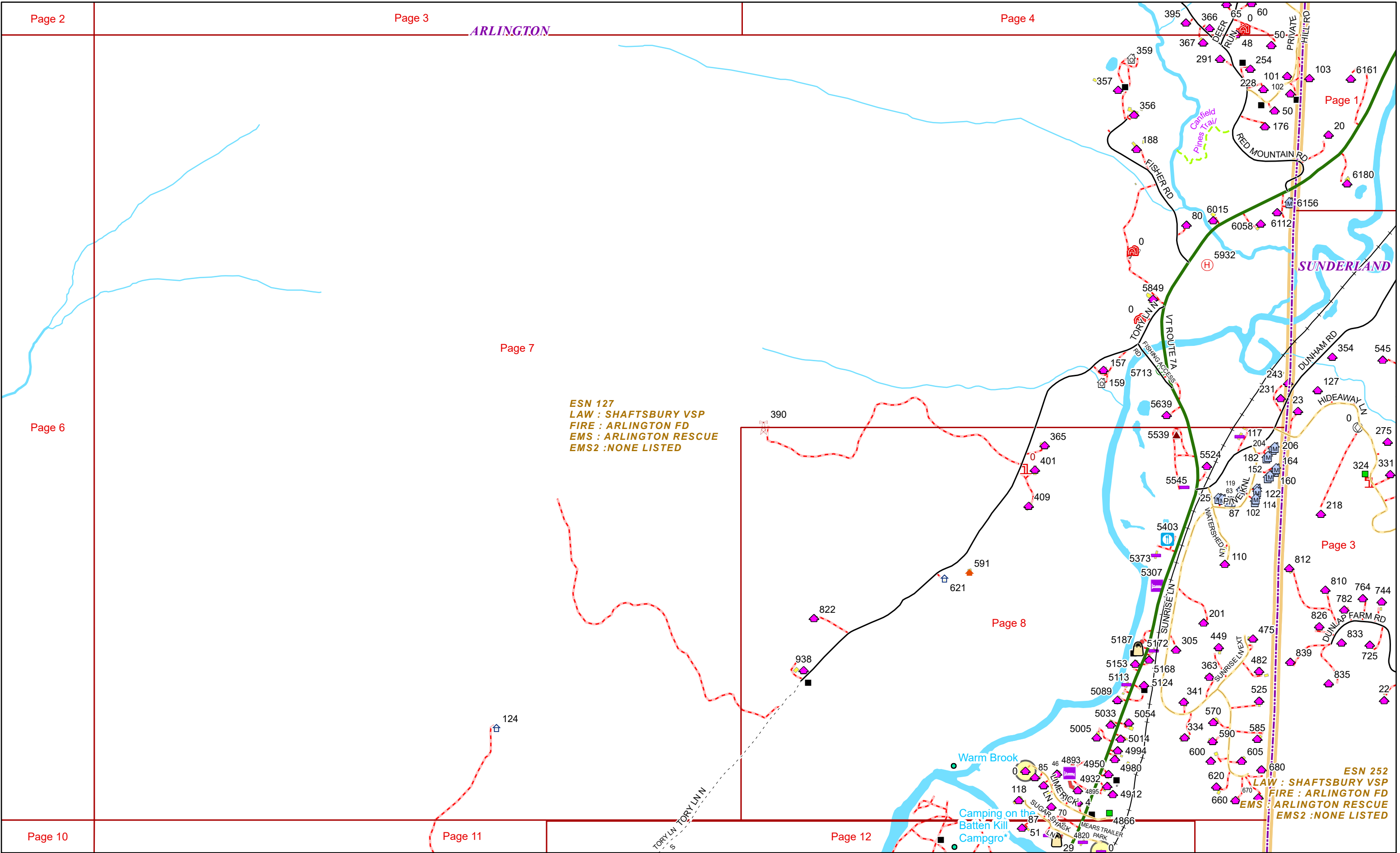
Page: 5




9/16/2024

ARLINGTON

ARLINGTON

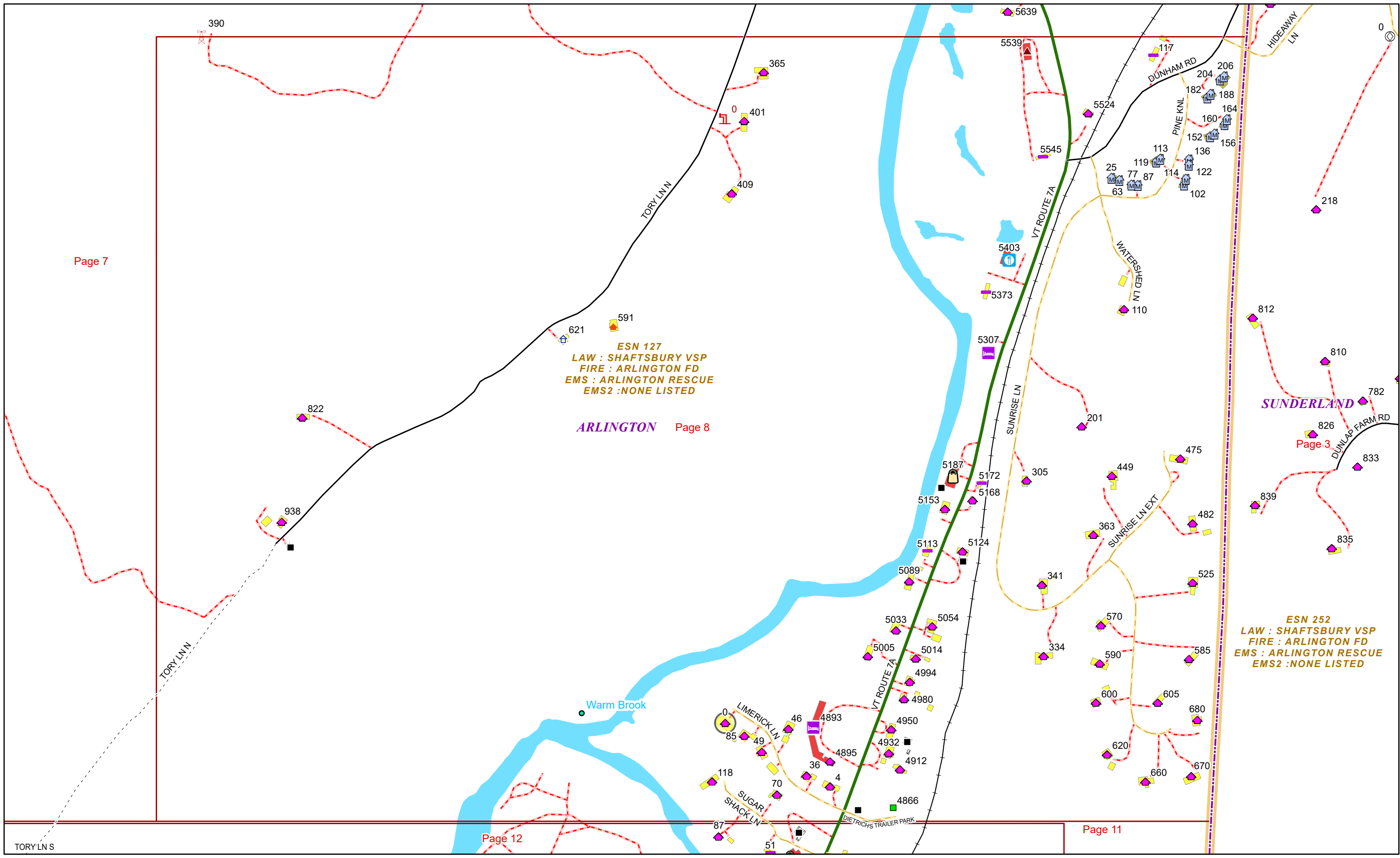


ESN 127
 LAW : SHAFTSBURY VSP
 FIRE : ARLINGTON FD
 EMS : ARLINGTON RESCUE
 EMS2 : NONE LISTED



9/16/2024

ARLINGTON



Page 7

ESN 127
LAW : SHAFTSBURY VSP
FIRE : ARLINGTON FD
EMS : ARLINGTON RESCUE
EMS2 : NONE LISTED

ARLINGTON Page 8


ESN 252
LAW : SHAFTSBURY VSP
FIRE : ARLINGTON FD
EMS : ARLINGTON RESCUE
EMS2 : NONE LISTED

SUNDERLAND

Page 3

Page 12

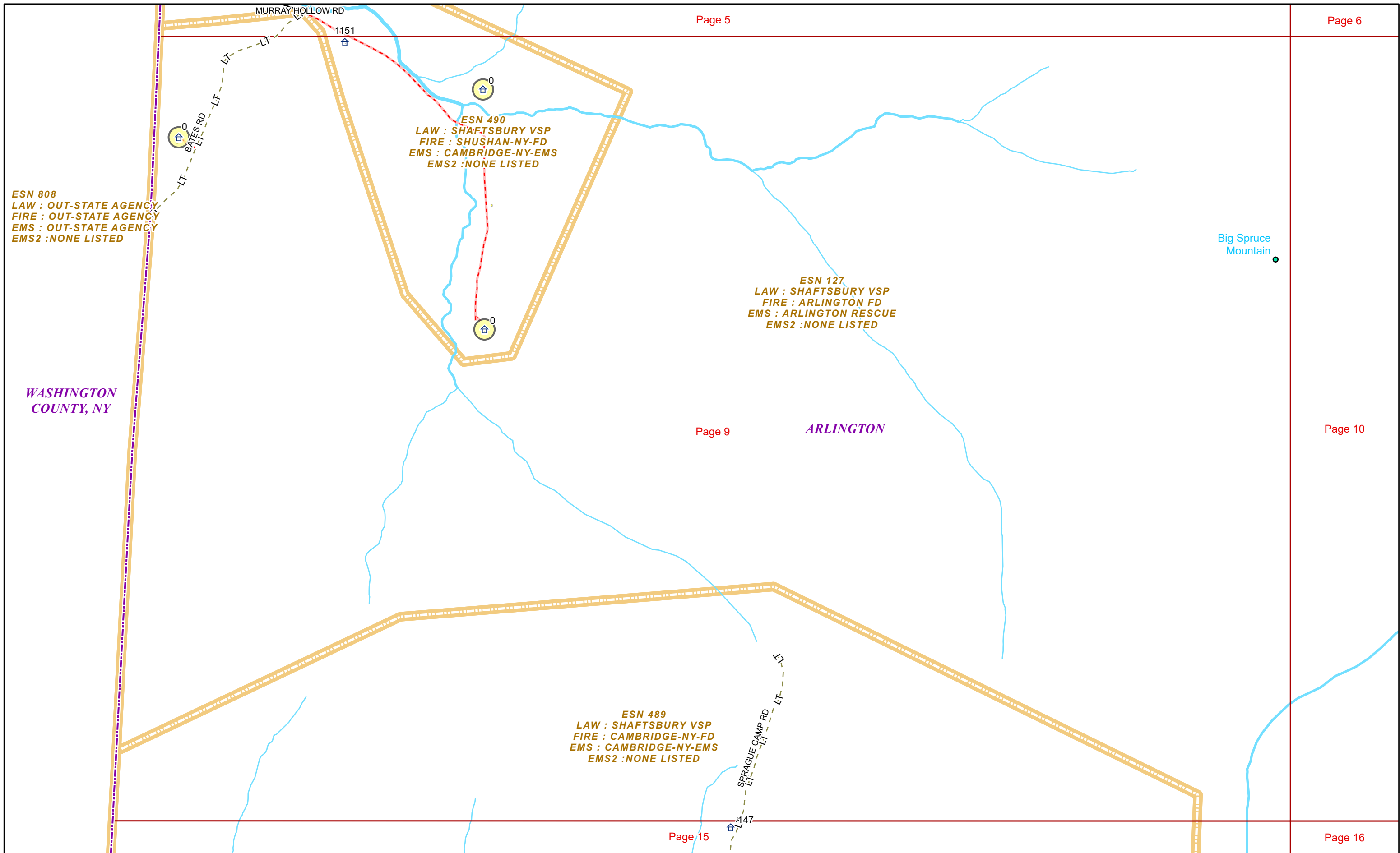
Page 11



9/16/2024


ARLINGTON

Page: 8



WASHINGTON COUNTY, NY

ARLINGTON



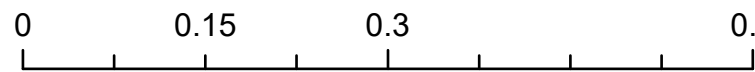
9/16/2024

ARLINGTON

Big Spruce Mountain

ESN 127
LAW : SHAFTSBURY VSP
FIRE : ARLINGTON FD
EMS : ARLINGTON RESCUE
EMS2 : NONE LISTED

Page 10 ARLINGTON

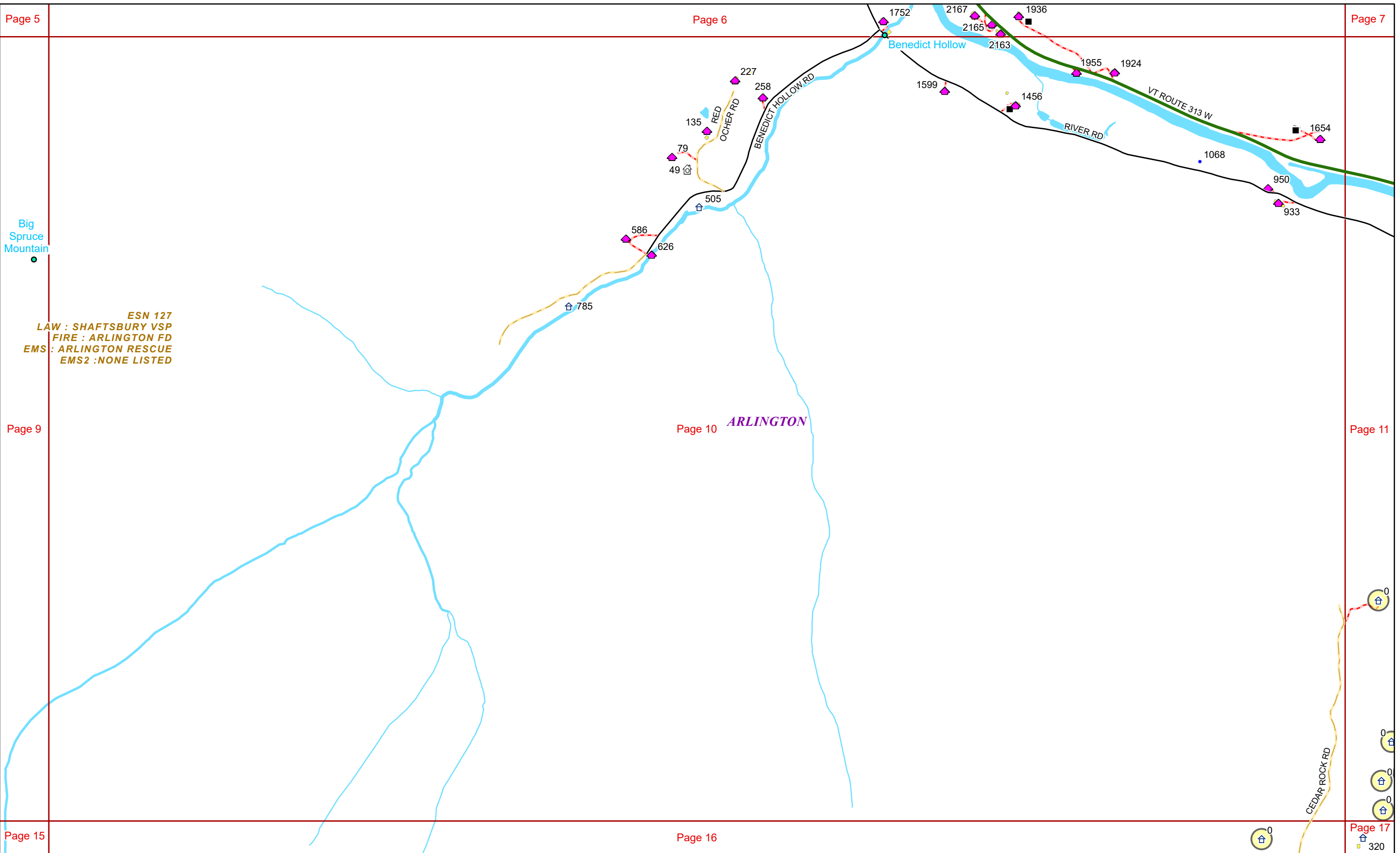


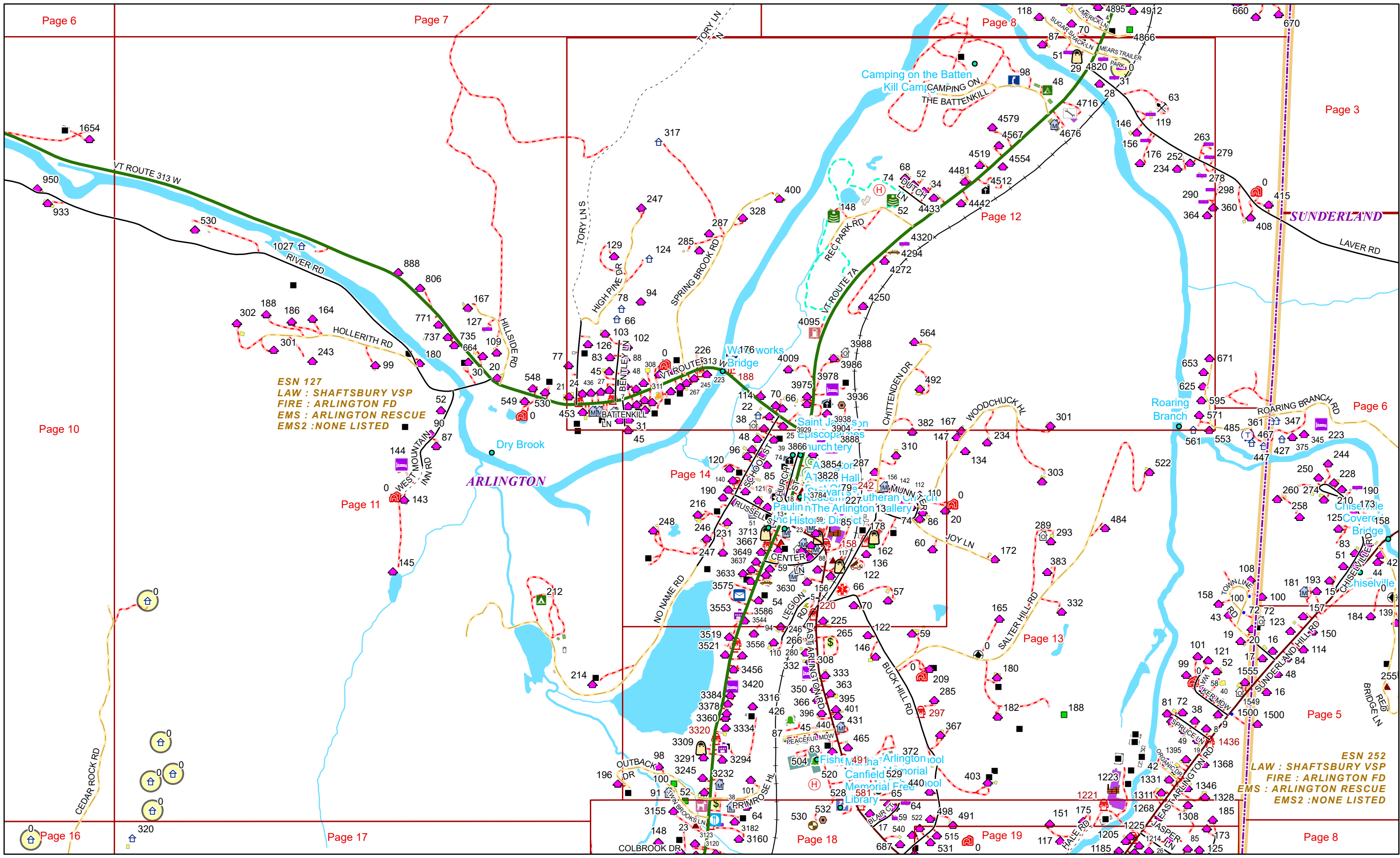
1 inch equals 833 feet

9/16/2024

ARLINGTON

Page: 10





9/16/2024

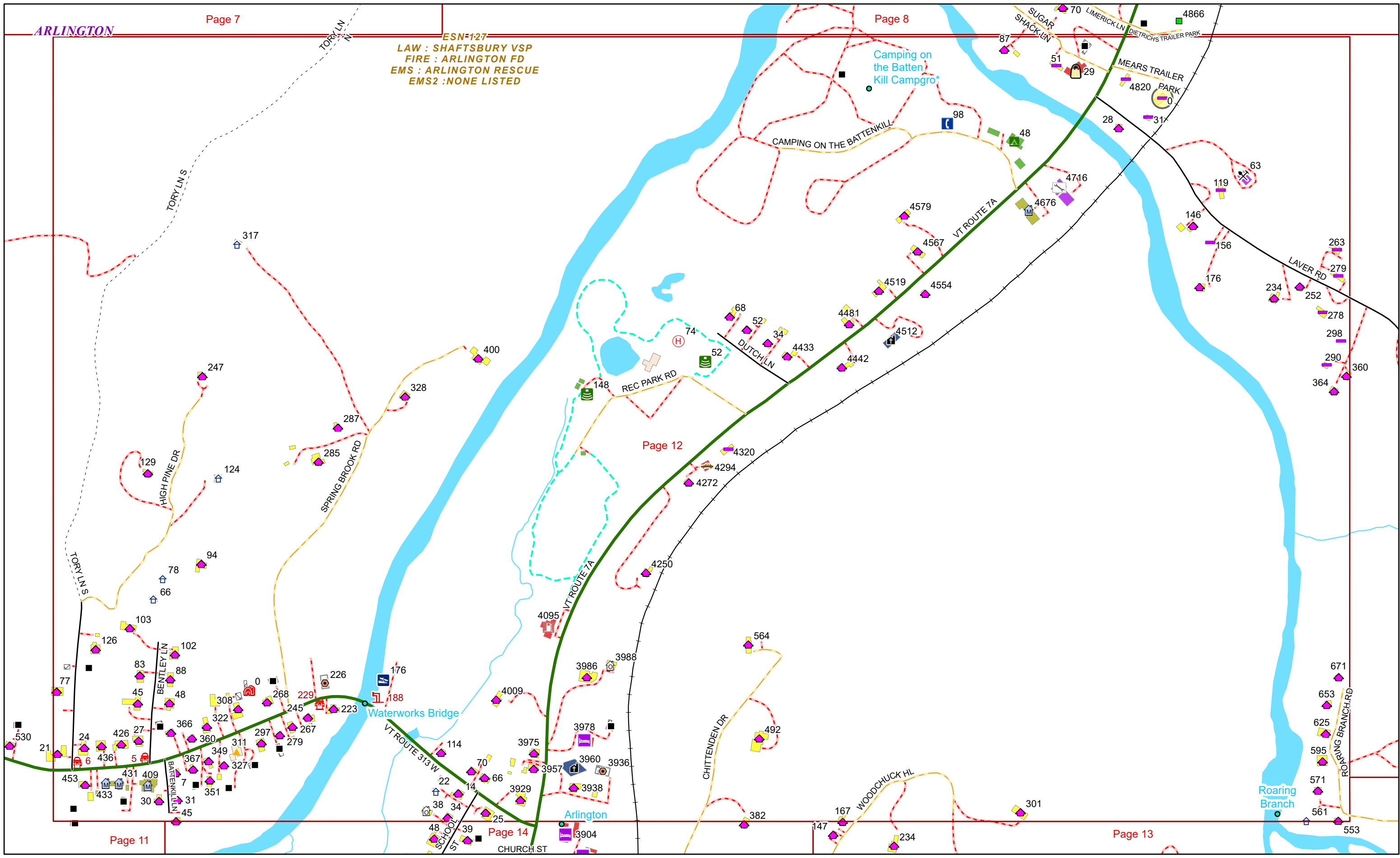
ARLINGTON

ESN 127
LAW : SHAFTSBURY VSP
FIRE : ARLINGTON FD
EMS : ARLINGTON RESCUE
EMS2 : NONE LISTED

ESN 252
LAW : SHAFTSBURY VSP
FIRE : ARLINGTON FD
EMS : ARLINGTON RESCUE
EMS2 : NONE LISTED

ESN#127
LAW : SHAFTSBURY VSP
FIRE : ARLINGTON FD
EMS : ARLINGTON RESCUE
EMS2 : NONE LISTED

Camping on the Batten Kill Campgro*

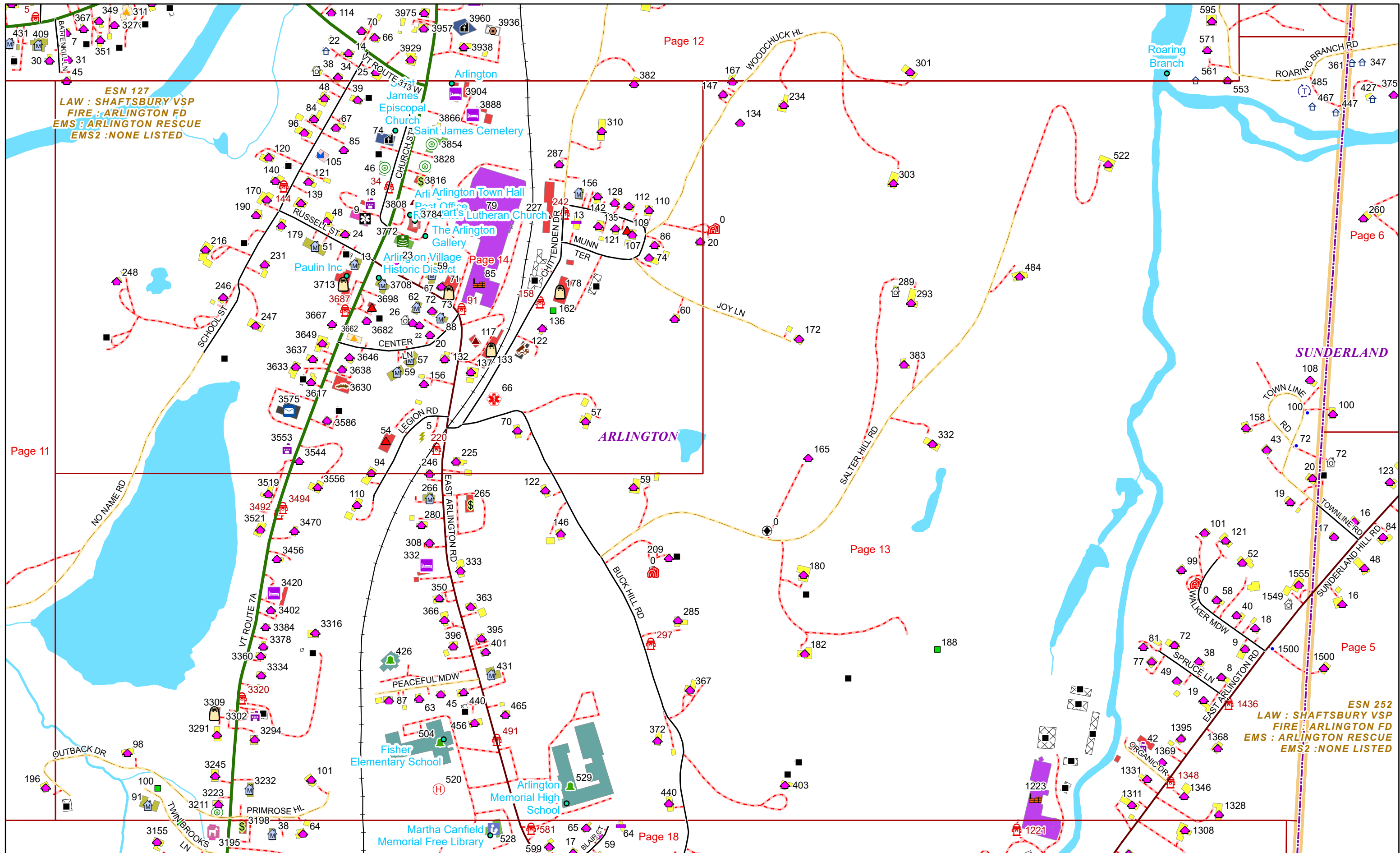


0 0.07 0.15 0.3 Miles 1 inch equals 417 feet

9/16/2024


ARLINGTON

Page: 12



ESN 127
LAW : SHAFTSBURY VSP
FIRE : ARLINGTON FD
EMS : ARLINGTON RESCUE
EMS2 : NONE LISTED

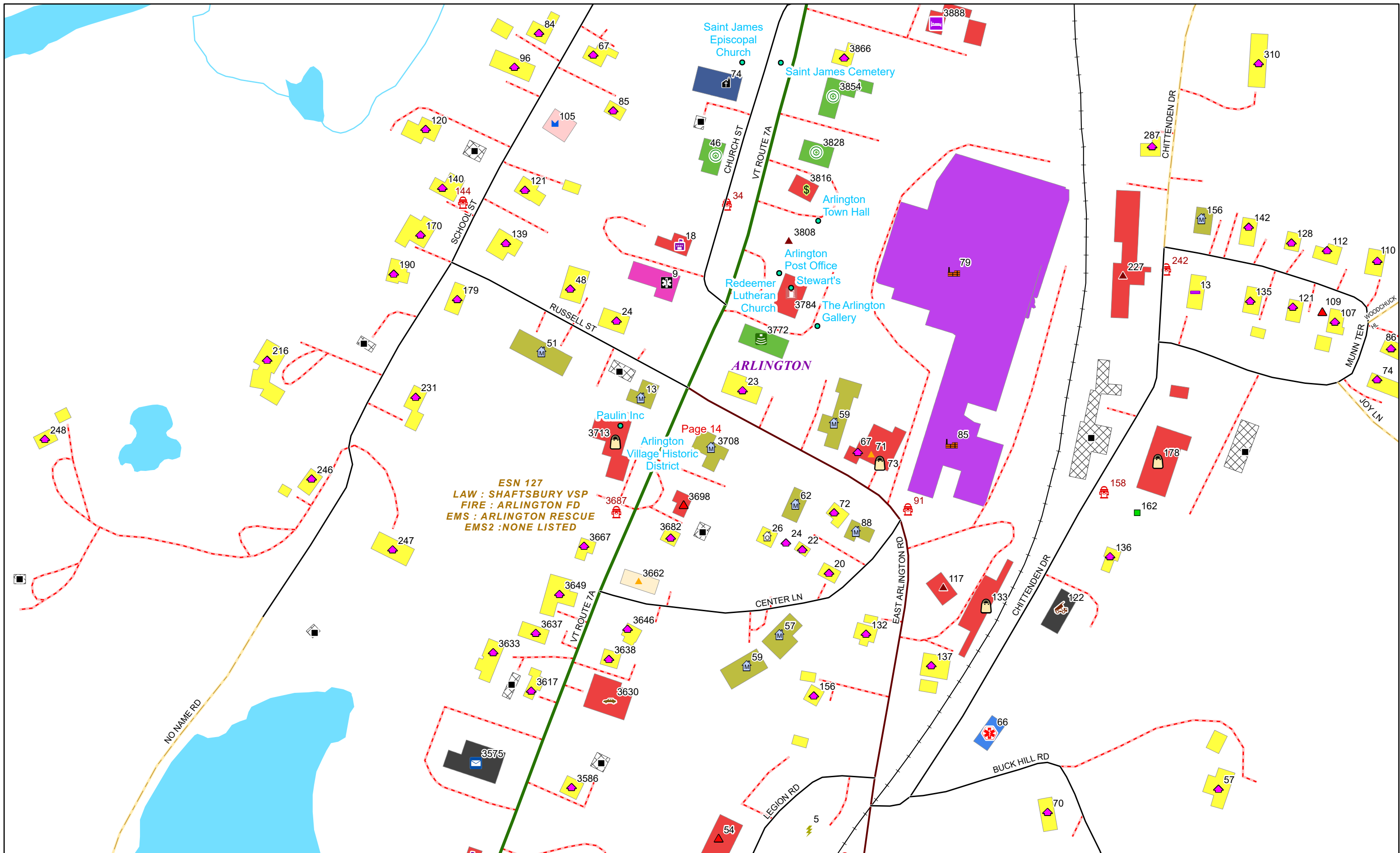
ESN 252
LAW : SHAFTSBURY VSP
FIRE : ARLINGTON FD
EMS : ARLINGTON RESCUE
EMS2 : NONE LISTED



9/16/2024

ARLINGTON

Page: 13



0 0.03 0.06 0.11 Miles

1 inch equals 167 feet

9/16/2024

ARLINGTON

Page: 14

ESN 808
LAW : OUT-STATE AGENCY
FIRE : OUT-STATE AGENCY
EMS : OUT-STATE AGENCY
EMS2 : NONE LISTED

WASHINGTON
COUNTY, NY

Black Hole
Hollow

1048 1050

Le Barron-Harrington
Farm Cemetery

BLACK HOLE HOLLOW RD
1471 1392

Guber Farm Cemetery

STAGECOACH RD

1843

Rhoda Blowers
Cemetery

BEAR RUN
45 22 156 157

ESN 489
LAW : SHAFTSBURY VSP
FIRE : CAMBRIDGE-NY-FD
EMS : CAMBRIDGE-NY-EMS
EMS2 : NONE LISTED

Page 15

Page 9

147

SPRAGUE CAMP RD

71

2062


ARLINGTON

ESN 127
LAW : SHAFTSBURY VSP
FIRE : ARLINGTON FD
EMS : ARLINGTON RESCUE
EMS2 : NONE LISTED

Page 16
Grass
Mountain

Page 22

Page 21



1 inch equals 833 feet

9/16/2024

ARLINGTON

Page: 15

ESN 127
LAW : SHAFTSBURY VSP
FIRE : ARLINGTON FD
EMS : ARLINGTON RESCUE
EMS2 : NONE LISTED

Page 16

ARLINGTON

Grass Mountain

Ball, The

Spruce Peak

GRASS MOUNTAIN RD

CEDAR ROCK RD

OLD WEST RD

Page 20

BALL MOUNTAIN RD

ROYS RD


DRY BROOK RD

BIRCH GRV

APPLEWOOD DR

MICKY RD

FARM RD

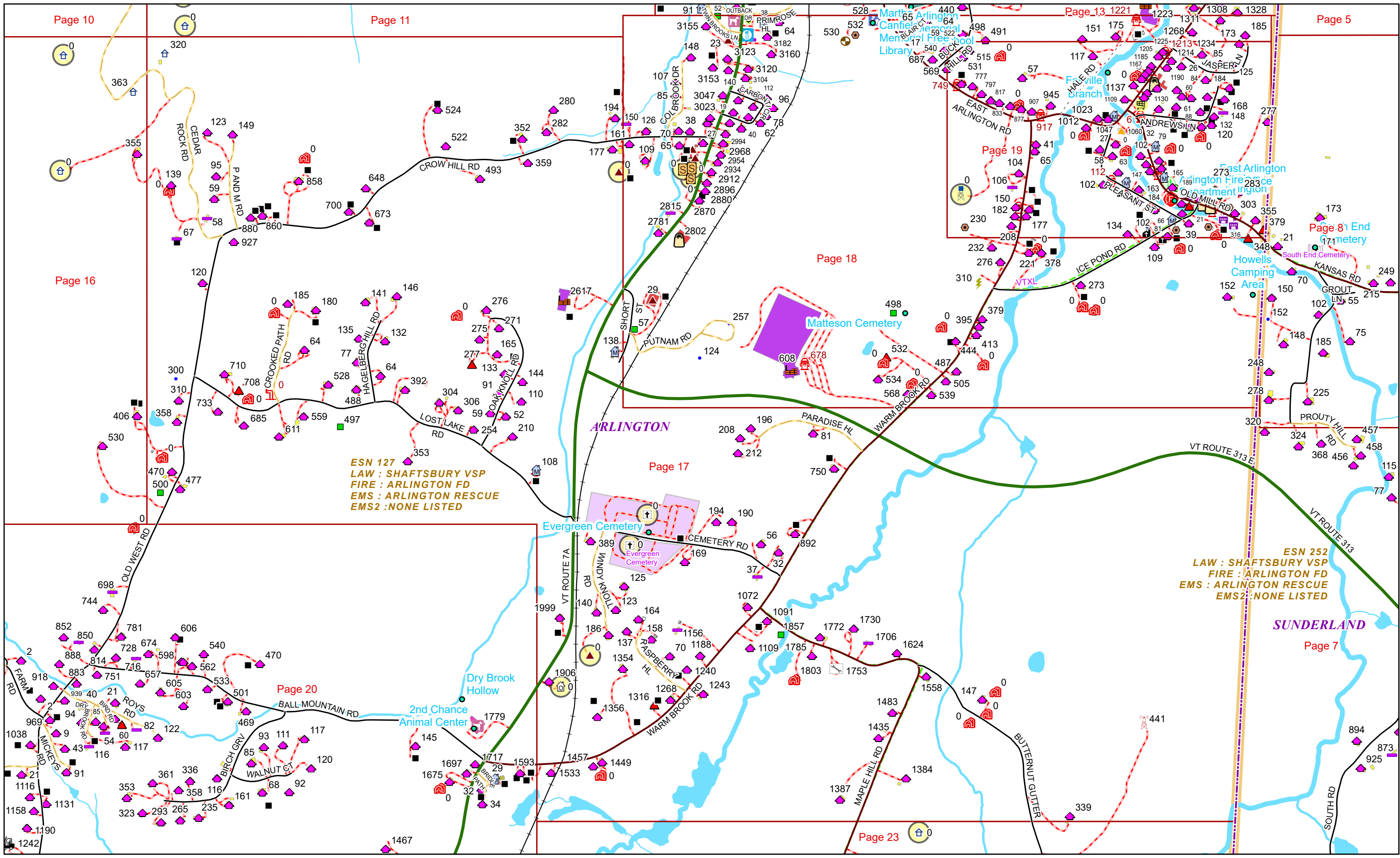


1 inch equals 833 feet

9/16/2024


ARLINGTON

Page: 16



ESN 127
LAW : SHAFTSBURY VSP
FIRE : ARLINGTON FD
EMS : ARLINGTON RESCUE
EMS2 : NONE LISTED

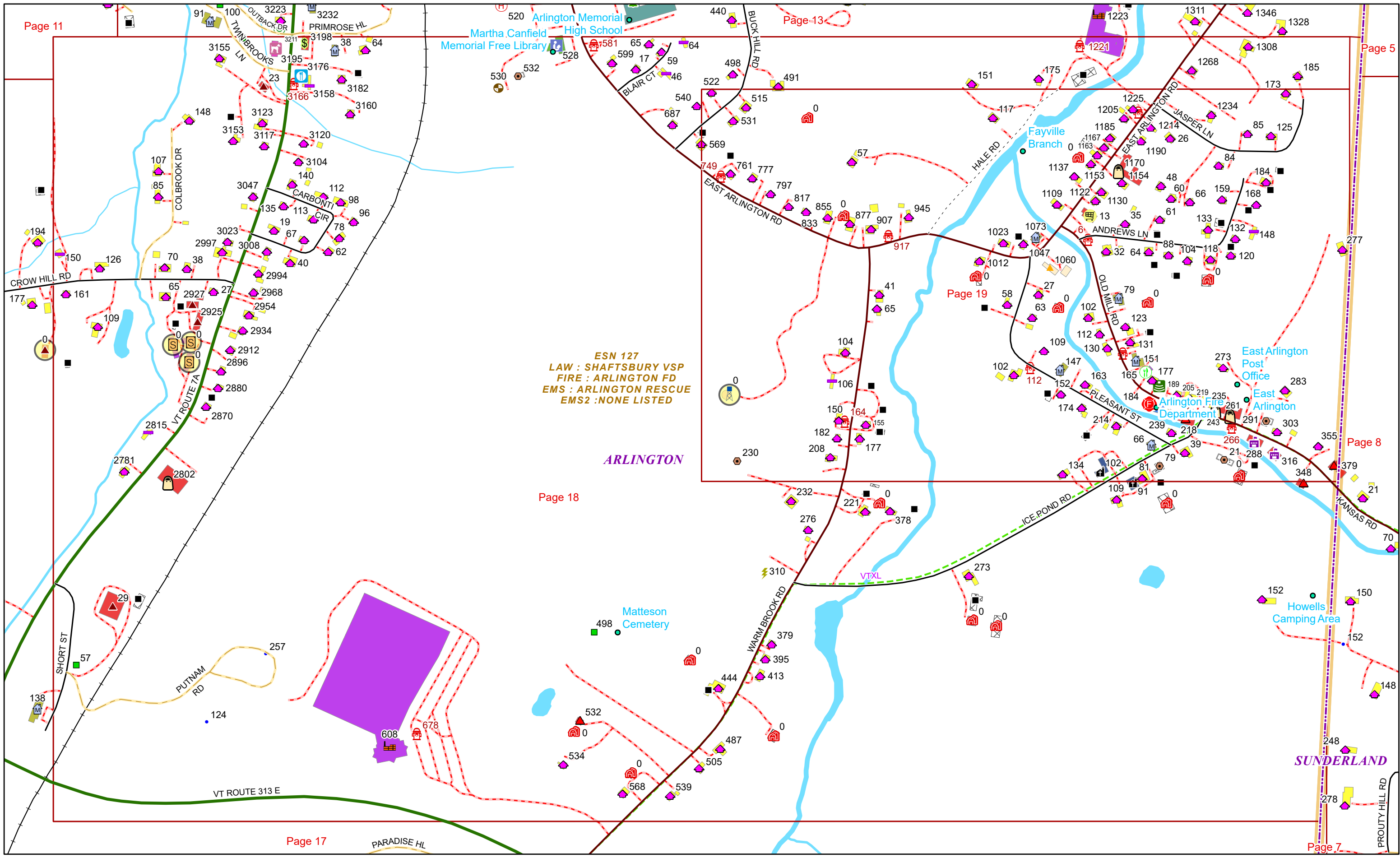
ESN 252
LAW : SHAFTSBURY VSP
FIRE : ARLINGTON FD
EMS : ARLINGTON RESCUE
EMS2 : NONE LISTED



9/16/2024

ARLINGTON


Page: 17



ESN 127
LAW : SHAFTSBURY VSP
FIRE : ARLINGTON FD
EMS : ARLINGTON RESCUE
EMS2 : NONE LISTED

ARLINGTON

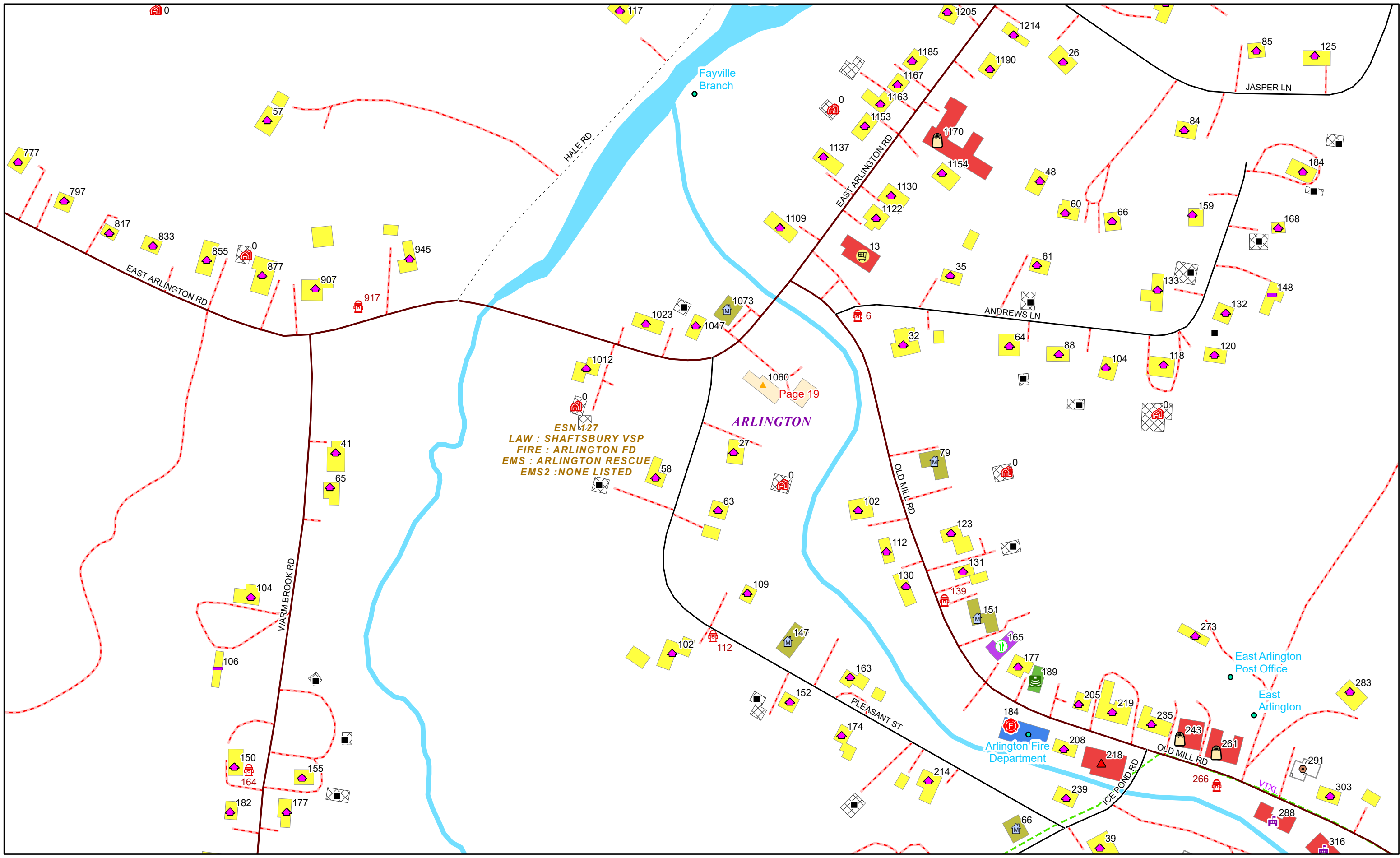
SUNDERLAND




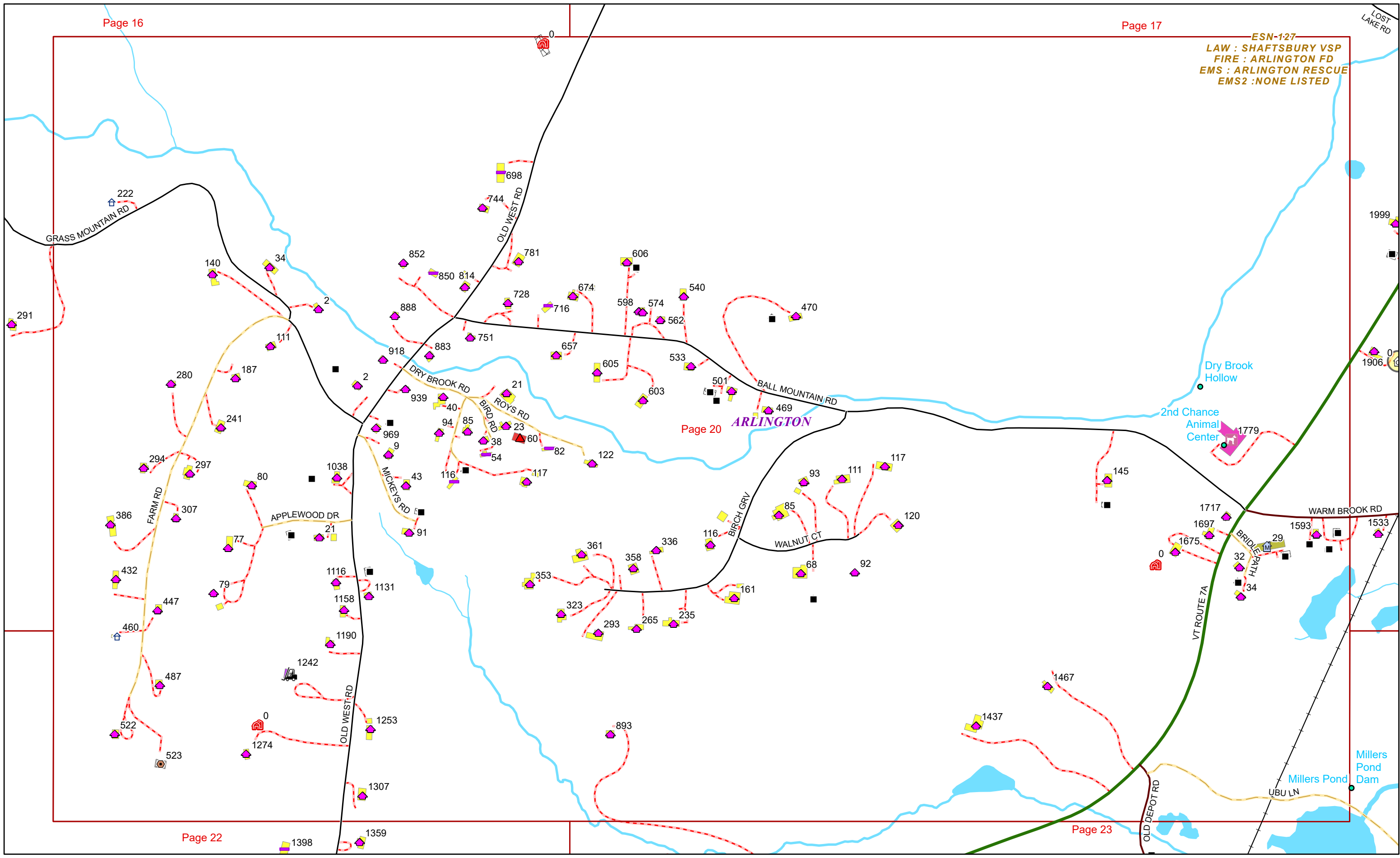
9/16/2024

ARLINGTON

Page: 18



ESN-127
LAW : SHAFTSBURY VSP
FIRE : ARLINGTON FD
EMS : ARLINGTON RESCUE
EMS2 : NONE LISTED



Le Barron-Harrington Farm Cemetery

ESN-489
LAW : SHAFTSBURY VSP
FIRE : CAMBRIDGE-NY-FD
EMS : CAMBRIDGE-NY-EMS
EMS2 : NONE LISTED

STAGECOACH RD

COACH RD

ARLINGTON

ESN 127
LAW : SHAFTSBURY VSP
FIRE : ARLINGTON FD
EMS : ARLINGTON RESCUE
EMS2 : NONE LISTED

Page 1
SHAFTSBURY
ESN 196
LAW : SHAFTSBURY VSP
FIRE : SHAFTSBURY FD
EMS : BENNINGTON RESCUE
EMS2 : NONE LISTED

1050
874
421
826
SLEEPY HOLLOW RD

Page 15

Page 21

Page 2



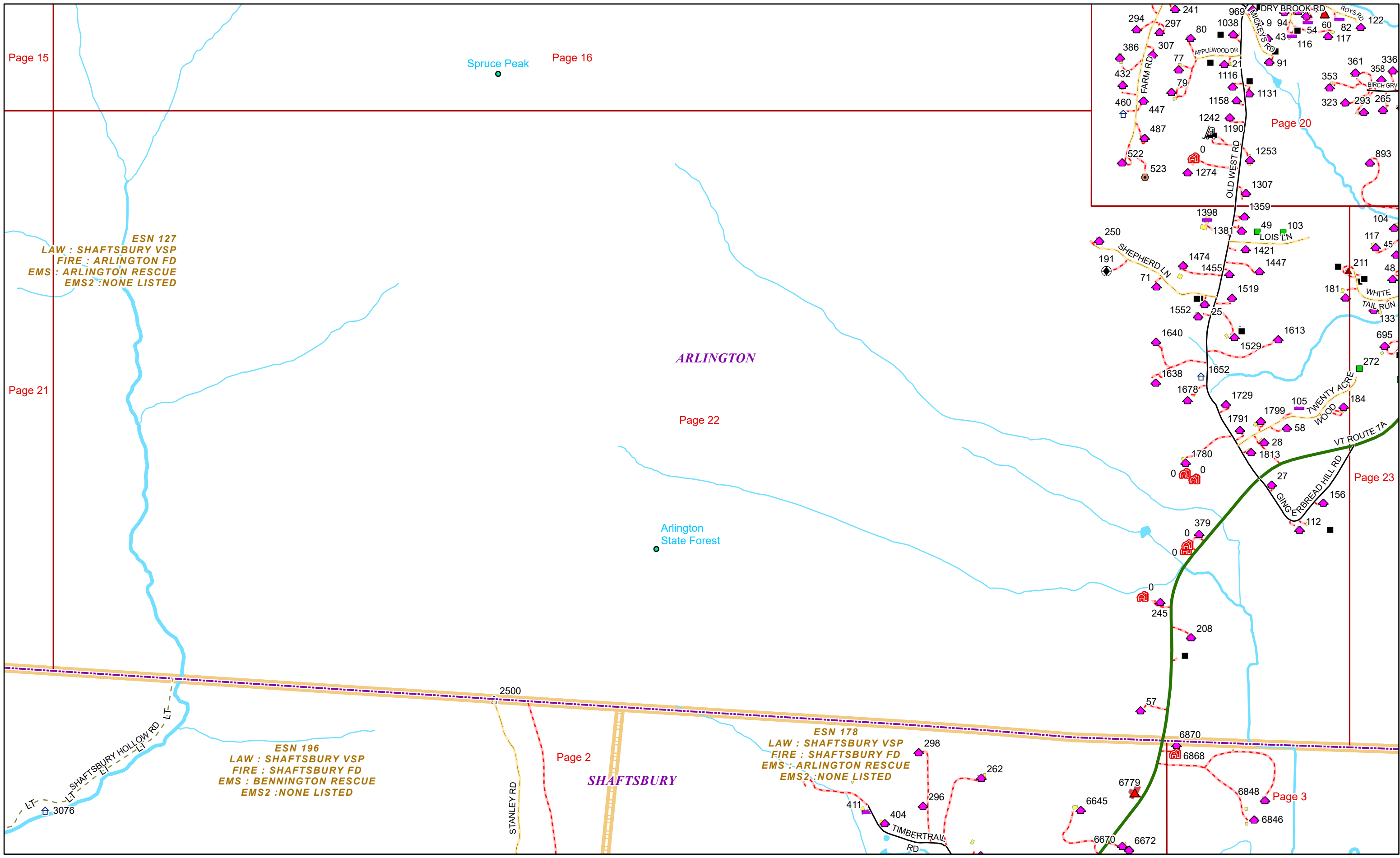
0 0.13 0.25 0.5 Miles

1 inch equals 750 feet

9/16/2024

ARLINGTON

Page: 21



Page 15

Page 16

Page 20

Page 21

ARLINGTON

Page 22

Page 23

SHAFTSBURY


Page 2

Page 3

ESN 127
LAW : SHAFTSBURY VSP
FIRE : ARLINGTON FD
EMS : ARLINGTON RESCUE
EMS2 : NONE LISTED

ESN 196
LAW : SHAFTSBURY VSP
FIRE : SHAFTSBURY FD
EMS : BENNINGTON RESCUE
EMS2 : NONE LISTED

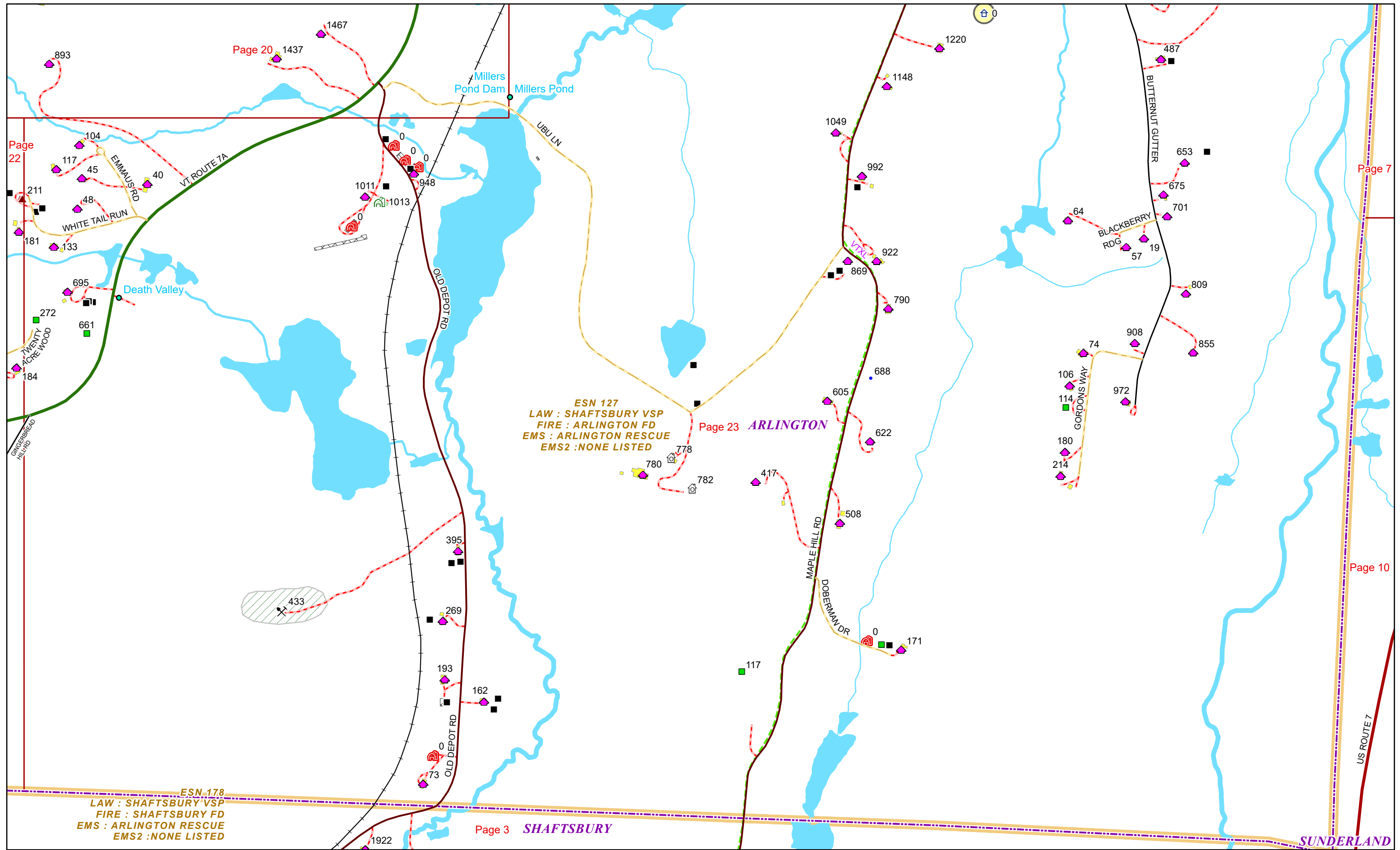
ESN 178
LAW : SHAFTSBURY VSP
FIRE : SHAFTSBURY FD
EMS : ARLINGTON RESCUE
EMS2 : NONE LISTED



9/16/2024

ARLINGTON

Page: 22



0 0.1 0.2 0.4 Miles

1 inch equals 667 feet

9/16/2024

ARLINGTON

Page: 23