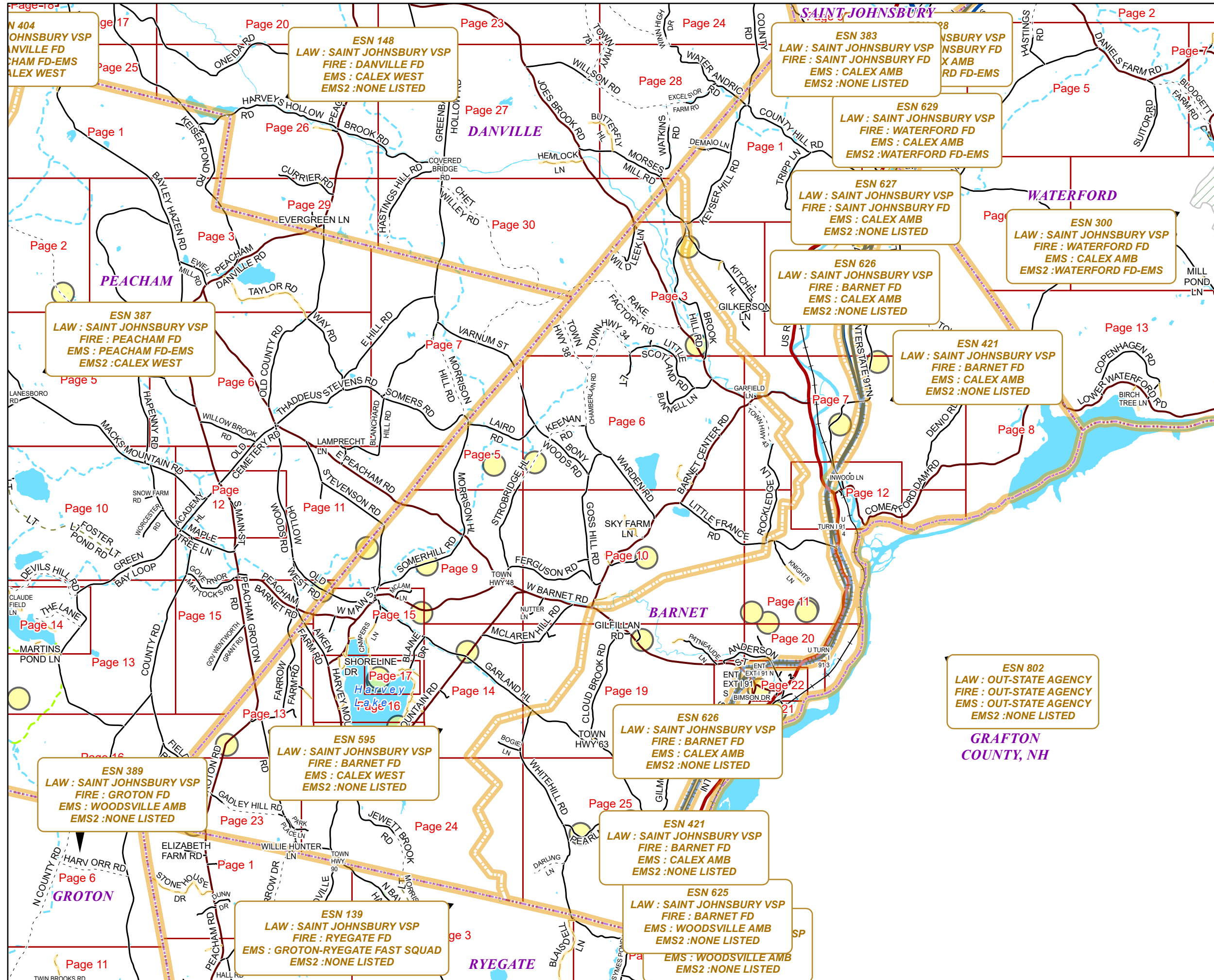


BARNET




E911 Mapbook with GIS Data
 Use constraints: The 911 related data layers (Esites, Landmarks, Roads, Driveways, Footprints, Atlas Sheets, ESZ, etc.) were developed and designed for 911 purposes only. The user should understand that the nature of the 911 data layers means they are never complete. Each municipal government is responsible for maintenance of the 911 database. Other data (non-911 related) used in the Vermont 911 Mapbook is acquired from the Vermont Center for Geographic Information (VCGI) (vcgi.vermont.gov) and other Vermont organizations.

Disclaimer:
 This Vermont 911 Mapbook and Public GIS data is for general reference only. Data layers that appear on the map may or may not be accurate, current, or otherwise reliable. The Enhanced 911 Board and the State of Vermont make no representations of any kind, including but not limited to the warranties of merchantability or fitness for a particular use, nor are any such warranties to be implied with respect to the GIS data and Mapbook.

For questions/updates, contact:
 Vermont Enhanced 911 Board
 6 Baldwin St – 2nd Floor
 Montpelier VT 05633-7960

Phone: 802-828-4911
 Email: e911.info@vermont.gov
 Web site: e911.vermont.gov



























9/16/2024



























































Legend





























ESITES




























SITETYPE

-  **COMMERCIAL
-  **CULTURAL
-  **EDUCATIONAL
-  **GOVERNMENT
-  **INDUSTRIAL
-  **OTHER COMMERCIAL
-  **PUBLIC GATHERING
-  **UTILITY
-  ABANDONED
-  ACCESS POINT
-  ACCESSORY BARN
-  ACCESSORY BUILDING
-  AIR SUPPORT / MAINTENANCE FACILITY
-  AIR TRAFFIC CONTROL CENTER / COMMAND CENTER
-  AIRPORT TERMINAL
-  AMBULANCE SERVICE
-  AUDITORIUM / CONCERT HALL / THEATER / OPERA HOUSE
-  BANK
-  BOAT RAMP / DOCK
-  BORDER CROSSING
-  BORDER PATROL
-  BREWERY
-  BUS STATION / DISPATCH FACILITY
-  CAMP
-  CAMPGROUND
-  CEMETERY

-  CITY / TOWN HALL
-  COAST GUARD
-  COLLEGE / UNIVERSITY
-  COMMERCIAL CONSTRUCTION SERVICE
-  COMMERCIAL FARM
-  COMMERCIAL GARAGE
-  COMMERCIAL W/RESIDENCE
-  COMMUNICATION BOX
-  COMMUNICATION TOWER
-  COMMUNITY / RECREATION FACILITY
-  CONDOMINIUM
-  COURT HOUSE
-  CUSTOMS SERVICE
-  DAY CARE FACILITY
-  DEVELOPMENT SITE
-  EBS TOWER
-  EMERGENCY PHONE / CALLBOX
-  FAIR / EXHIBITION/ RODEO GROUNDS
-  FERRY TERMINAL / DISPATCH FACILITY
-  FIRE STATION
-  FISH FARM / HATCHERY
-  FITNESS FACILITY
-  FOOD DISTRIBUTION CENTER
-  GAS STATION
-  GATED W/BUILDING
-  GATED W/O BUILDING
-  GOLF COURSE
-  GRAVEL PIT / QUARRY / MINE




















-  GREENHOUSE / NURSERY
-  GROCERY STORE
-  HARBOR / MARINA
-  HAZARDOUS MATERIALS FACILITY
-  HAZARDOUS STORAGE FACILITY
-  HEALTH CLINIC
-  HELIPAD / HELIPORT / HELISPOT
-  HISTORIC SITE / POINT OF INTEREST
-  HOSPITAL / MEDICAL CENTER
-  HOUSE OF WORSHIP
-  HYDROELECTRIC FACILITY
-  ICE ARENA
-  INSTITUTIONAL RESIDENCE / DORM / BARRACKS
-  LANDFILL
-  LAW ENFORCEMENT
-  LIBRARY
-  LODGING B&B / HOTEL / MOTEL / INN
-  LOOKOUT TOWER
-  LUMBER MILL / SAW MILL
-  MANUFACTURING FACILITY
-  MOBILE HOME
-  MORGUE
-  MULTI-FAMILY DWELLING
-  MUSEUM
-  NATIONAL GUARD /
-  NUCLEAR FACILITY
-  NURSING HOME / LONG TERM CARE
-  OFFICE BUILDING

-  OIL / GAS FACILITY
-  OTHER
-  OTHER RESIDENTIAL
-  OUTPATIENT CLINIC
-  PARK AND RIDE / COMMUTER
-  PHARMACY
-  PICNIC AREA
-  POST OFFICE
-  PRISON / CORRECTIONAL FACILITY
-  PRIVATE AND EXPRESS SHIPPING FACILITY
-  PSAP
-  PUBLIC BEACH
-  PUBLIC TELEPHONE
-  PUBLIC WATER SUPPLY INTAKE
-  PUBLIC WATER SUPPLY WELL
-  PUMP STATION
-  RACE TRACK / DRAGSTRIP
-  RAILROAD STATION
-  RESIDENTIAL FARM
-  REST STOP / ROADSIDE PARK
-  RESTAURANT
-  RETAIL FACILITY
-  RV HOOKUP
-  SCHOOL K / 12
-  SEASONAL HOME
-  SHOOTING RANGE
-  SINGLE FAMILY DWELLING
-  SKI AREA / ALPINE





-  SOLAR FACILITY
-  SPORTS ARENA /
-  STATE CAPITOL
-  STATE GARAGE
-  STATE GOVERNMENT FACILITY
-  STATE PARK
-  STORAGE UNITS
-  SUBSTATION
-  SUGARHOUSE
-  TEMPORARY STRUCTURE
-  TOWN GARAGE
-  TOWN OFFICE
-  TRAILHEAD
-  TRANSFER STATION
-  UNKNOWN
-  US FOREST FACILITY
-  US GOVERNMENT FACILITY
-  UTILITY POLE W/PHONE
-  VETERINARY HOSPITAL / CLINIC
-  VISITOR / INFORMATION CENTER
-  WAREHOUSE
-  WASTE / BIOMASS FACILITY
-  WASTEWATER TREATMENT PLANT
-  WATER TANK
-  WATER TOWER
-  WIND FACILITY / WIND TOWER
-  YOUTH CAMP

Legend

Roads

-  Interstate Highway
-  US Highway
-  State Highway
-  Town Highway Class 1
-  Town Highway Class 2
-  Town Highway Class 3
-  Town Highway Class 4
-  Private
-  Driveway
-  Discontinued Road
-  Legal Trail
-  Ferry
-  Military - no public access
-  National Forest Highway
-  State Forest Highway
-  Proposed
-  Rivers
-  Driveways
- 


Hydrants

-  Drafting Site
-  Dry Hydrant
-  Municipal Hydrant
-  Pressurized Hydrant

Townline





Emergency Service Zones



FootPrints

-  Airport
-  Solar Field
-  Alpine Trail Easiest
-  Alpine Trail Intermediate
-  Alpine Trail Advanced
-  Alpine Trail Expert
-  Alpine Glade Marked
-  Alpine Glade Not Marked
-  Building
-  Farm
-  Golf Course
-  Quarry
-  Park
-  Shopping Center
-  Stadium/Arena
-  Other

Addressing Error

-  Orange - Duplicated Addressed Building
-  Yellow - Unnumbered Building

BARNET Road Name Index

ROAD NAME	PAGE(S)
ACADEMY LN	26,27
AIKEN FARM RD	9,14,30,16
ANDERSON ST	19,20,21,22
ARNOLD CIR	18
BAILEY FARM LN	16,17
BARNET CENTER RD	6,7,10
BEAN LN	6
BIMSON DR	21,22
BLAINE DR	14,15,16,17
BOGIE LN	14
BONY WOODS RD	5,6,7
BRAEBURN LN	19
BRIDGE ST	2
BROOK CIR	27
BROOK HILL RD	3,6
BUNNELL LN	6
CAMPERS LN	15
CANNON LN	12
CARTER ST	21,22
CHAMBERLAIN RD	6
CHURCH ST	22
CLOUD BROOK RD	19
CLOUDY PASTURE LN	13,14
COMERFORD DAM RD	7,8,11,12
COTTAGE LN	15,16
COUNTY HILL RD	1
CREAMERY LN	21,22
DARLING LN	25
DAVIDSON LN	10
DEMAIO LN	1,28
DENIO RD	7
DESPIN LN	6
DIKE LN	17

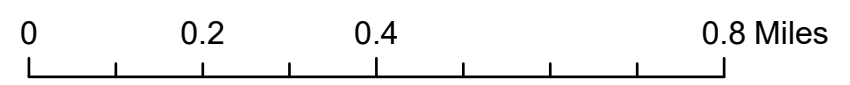
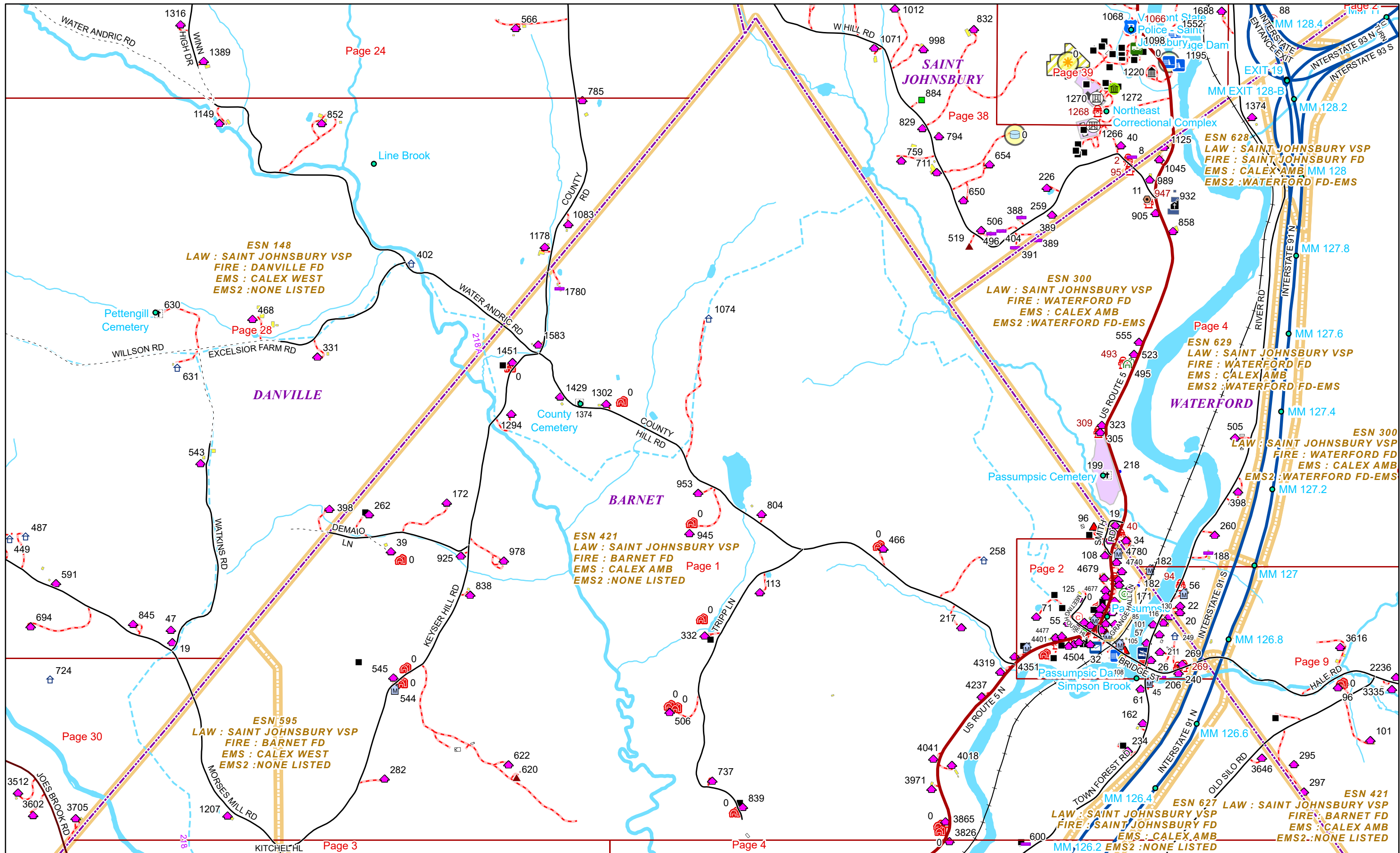
ROAD NAME	PAGE(S)
E PEACHAM RD	9
ENT EXT I 91 N	21,22
ENT EXT I 91 S	21
FARMAN RD	22
FARROW FARM RD	13,15
FERGUSON RD	9,10
FIELD RD	16,23
FRYE LN	4
GADLEY HILL RD	23
GARFIELD LN	7
GARLAND HL	14,15,38,25,26
GATES LN	19,25
GILCHREST LN	22
GILFILLAN RD	10,19
GILKERSON LN	3
GILMOUR LN	19,25
GOODWILLIE RD	10
GOSS HILL RD	6,10
GRANGE HALL LN	2
GRANGER ST	19,20,21
GREENLEAF LN	16
GROTON RD	1,13,23
GUNNAR LN	3
HARVEY MOUNTAIN RD	15,16,18
HAWKES LN	18
HILLSIDE LN	17
HOUDE LN	3
INTERSTATE 91 N	1,2,8,7,11,12,19,20,21,22,25,52, 27
INTERSTATE 91 S	1,2,8,7,11,12,19,20,21,22,25,52, 27
INWOOD LN	12
JEWETT BROOK RD	3,18,24

ROAD NAME	PAGE(S)
JOES BROOK RD	3,6,14
KEENAN RD	6
KEYSER HILL RD	1,3
KID ROW	19
KINERSON LN	13
KITCHEL HL	6,4
KNIGHTS LN	11
LAIRD RD	5,6
LAKEVIEW LN	18
LESTER LN	10
LITTLE FRANCE RD	10,22
LITTLE SCOTLAND RD	3,6
LOWER WATERFORD RD	8
MACLEROY LN	14
MAPLE LN	10
MCINDOE STATION DR	27
MCKINLEY DR	15
MCLAM LN	15
MCLAREN HILL RD	10,14,19
MEADOW LN	17
MEETING HOUSE HL	2
MILL HL	22
MILLER LN	16
MONROE RD	27
MONUMENT CIR	22
MORRISON HL	5,9
MORSES MILL RD	1,3,30
MOSQUITOVILLE RD	1,18,24
MOYSE LN	27
N MONROE RD	19,20
NEWMAN LN	6
NUTTER LN	10
OLD CARRICK LN	10

BARNET Road Name Index

ROAD NAME	PAGE(S)
OLD SILO RD	1,4,7,12
OLD WEST RD	15
PARK PLACE LN	23,24
PATNEAUDE LN	19,21
PAVILLION LN	15,16
PEARLMONT RD	25
PINEAPPLE PL	1
RAKE FACTORY RD	3,30
RIVER RD	2
ROCKLEDGE LN	7,11
ROY MOUNTAIN RD	9,10,14,16,18
S MAIN ST	21
SCHOOLHOUSE RD	13,23,24
SHIELDS LN	13,23
SHORELINE DR	15,16,17
SKY FARM LN	10
SLAYTON LN	16
SMITH RD	1,2
SOMERHILL RD	9
STETSON LN	16
STEVENSON RD	9,15
STROBRIDGE HL	5,6,9
STUART LN	3
SUNNY BEACH LN	15
SUNNYSIDE LN	20
SYMNS POND RD	26,27
THISTLE HILL LN	6
TOWER RD	4,8
TOWN FOREST RD	1,2,4
TOWN HWY 109	21
TOWN HWY 113	23
TOWN HWY 34	3,6
TOWN HWY 38	3,6

ROAD NAME	PAGE(S)
TOWN HWY 43	7
TOWN HWY 48	9
TOWN HWY 63	19
TOWN HWY 68	19,21
TOWN HWY 72	22
TOWN HWY 90	1,24
TRIPP LN	1
U TURN I 91 1	4,26
U TURN I 91 2	19
U TURN I 91 3	20
U TURN I 91 4	12
US ROUTE 5 N	1,2,4,7,11,12
US ROUTE 5 S	4,11,19,20,21,22,25,26,27
VALLEY VIEW RD	4,8
W BARNET RD	9,20,15,19,21
W MAIN ST	9,30
WARDEN RD	6,10
WATER ANDRIC RD	1
WHELOCK LN	18
WHITEHILL RD	3,14,19,24,25
WILD LEEK LN	3,30
WILLIE HUNTER LN	1,23
WOODLAND LN	18

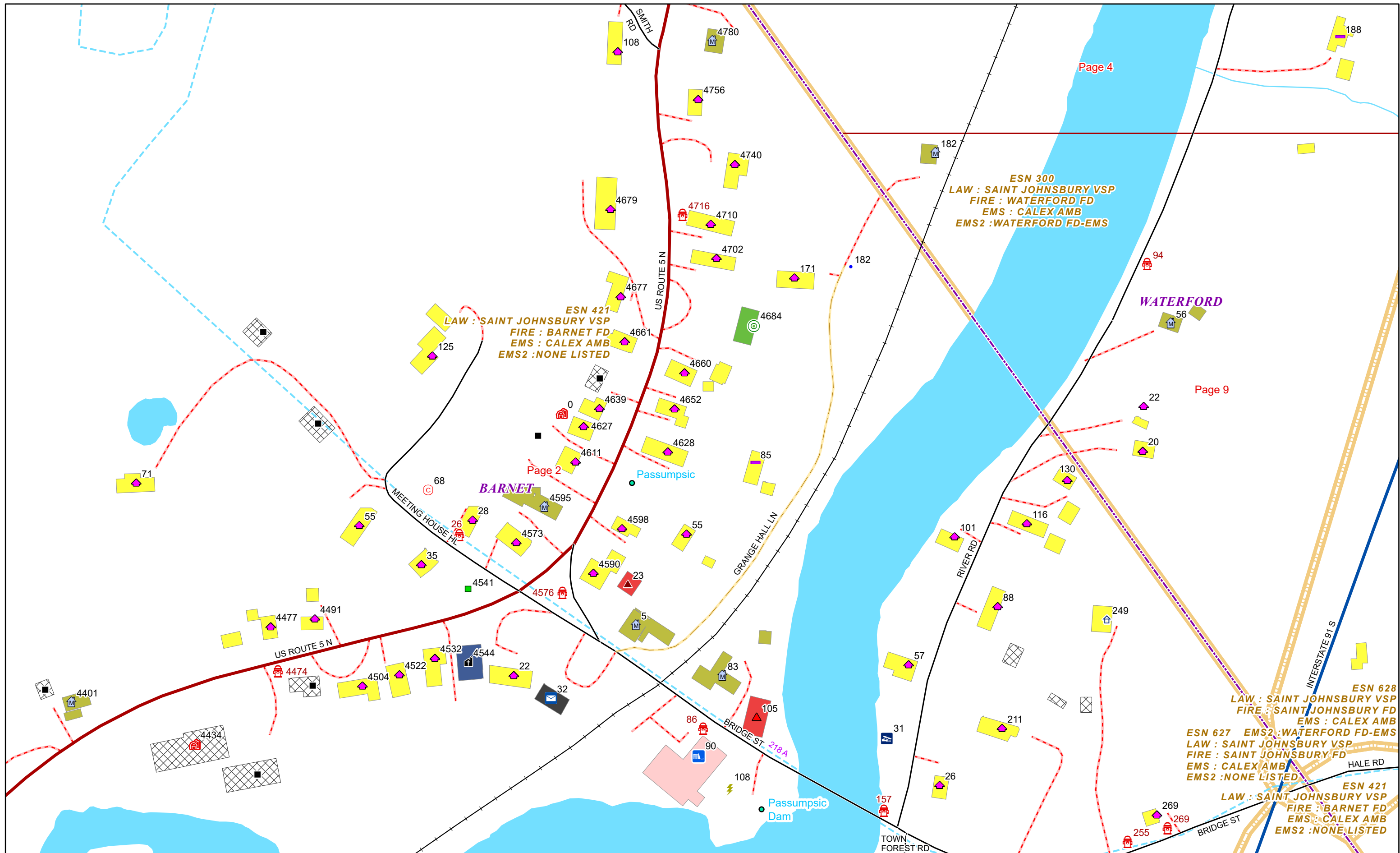



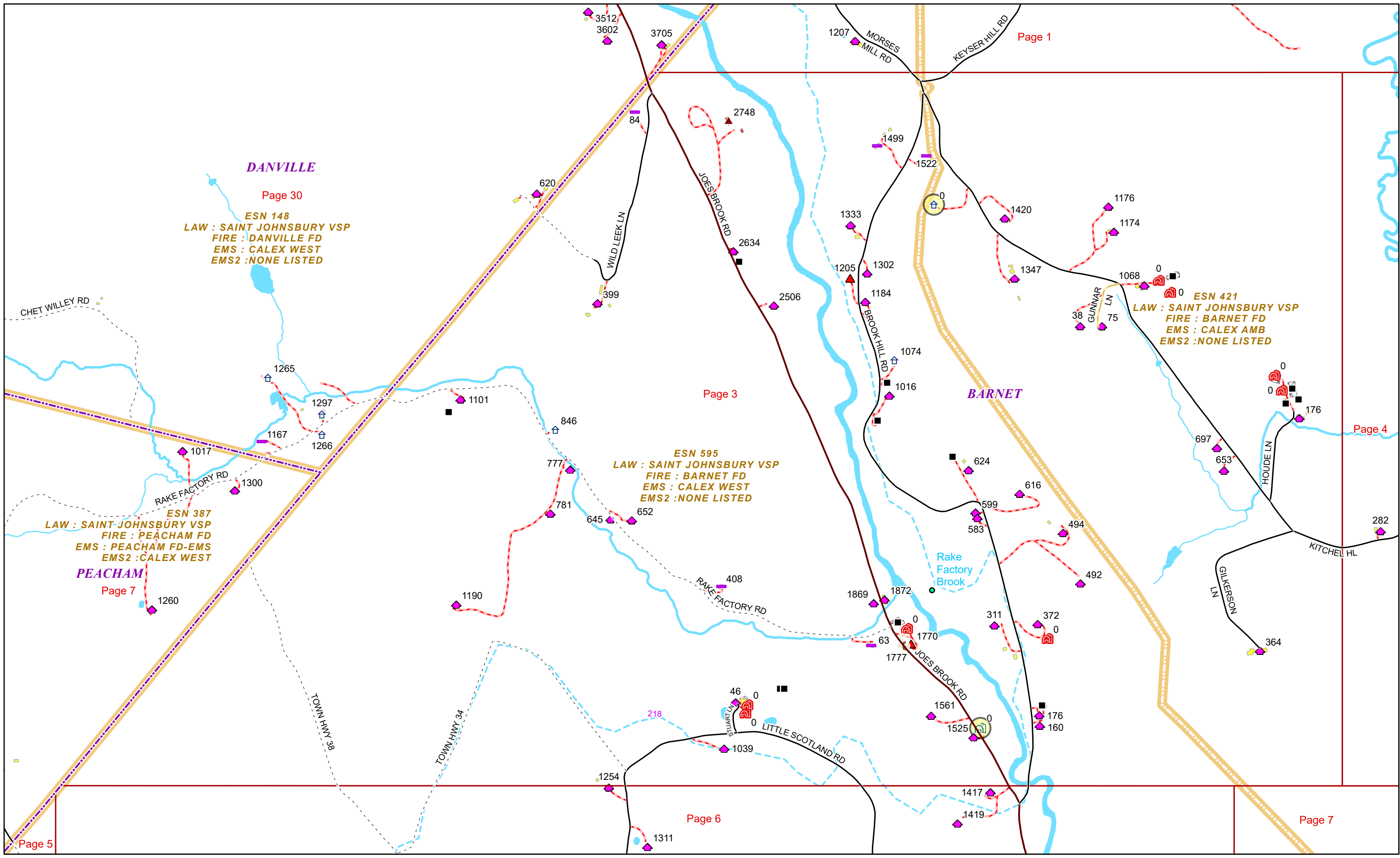
1 inch equals 1,167 feet

9/16/2024

BARNET

Page: 1



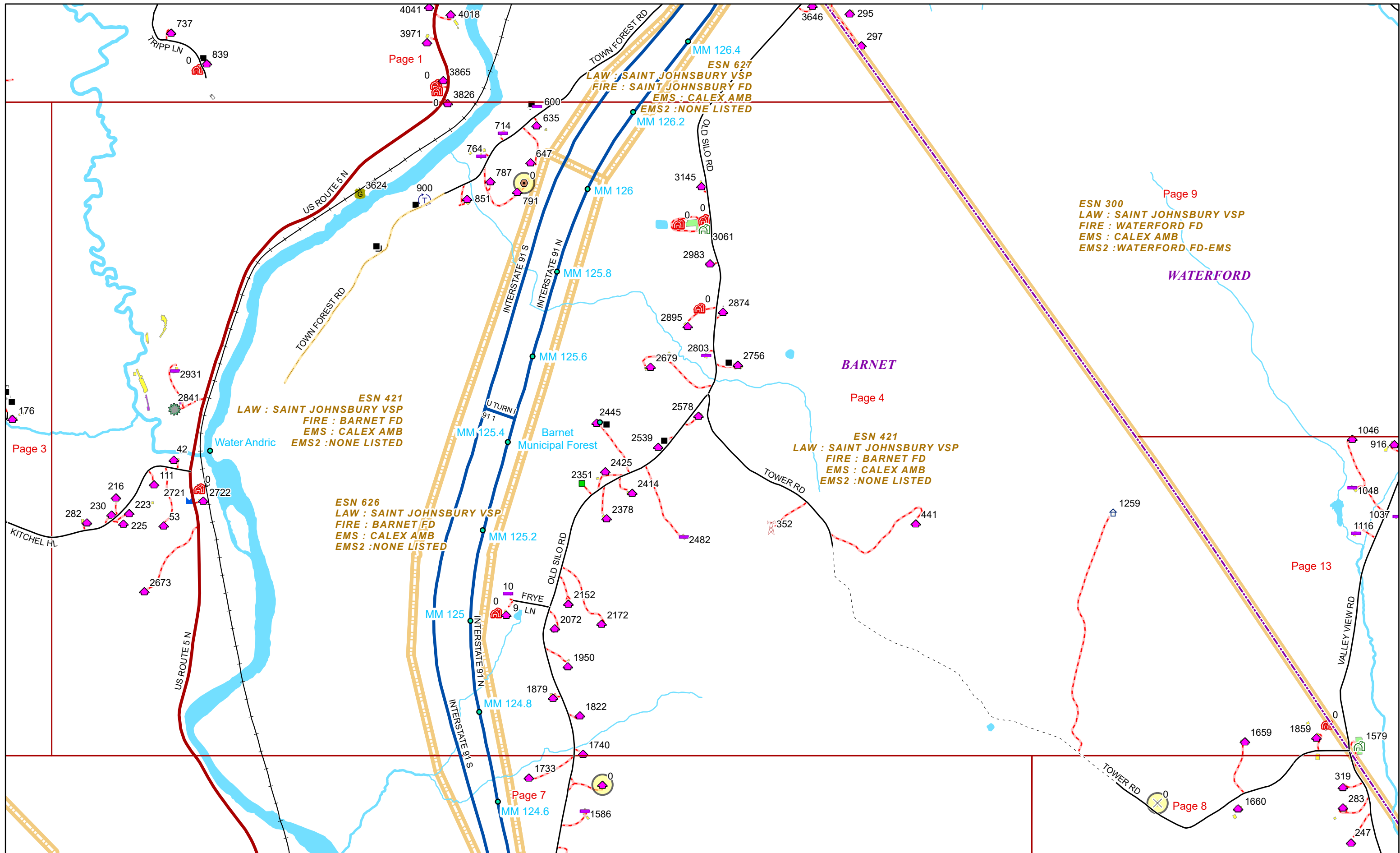


1 inch equals 917 feet

9/16/2024

BARNET

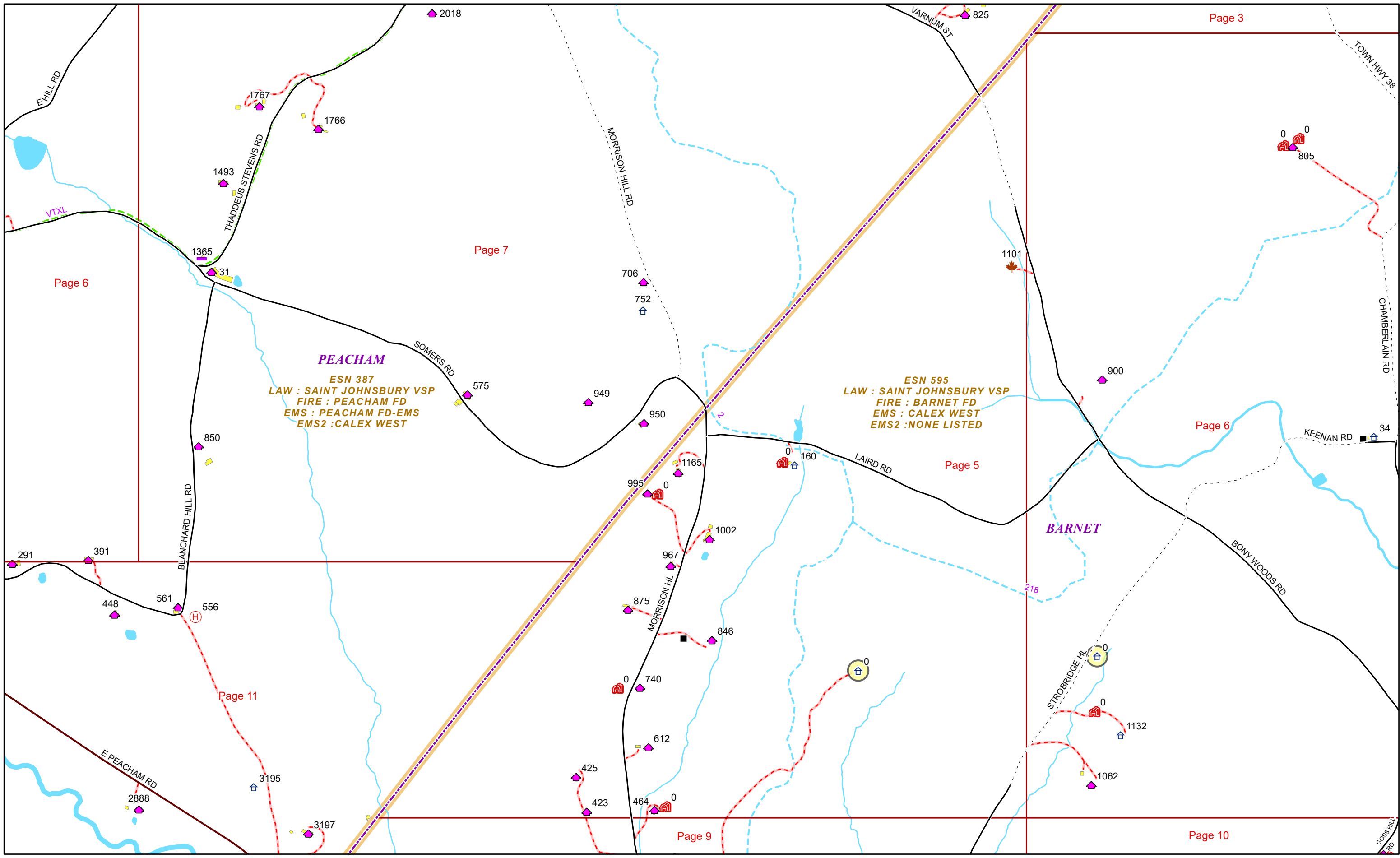
Page: 3



0 0.17 0.35 0.7 Miles 1 inch equals 1,000 feet 9/16/2024

BARNET

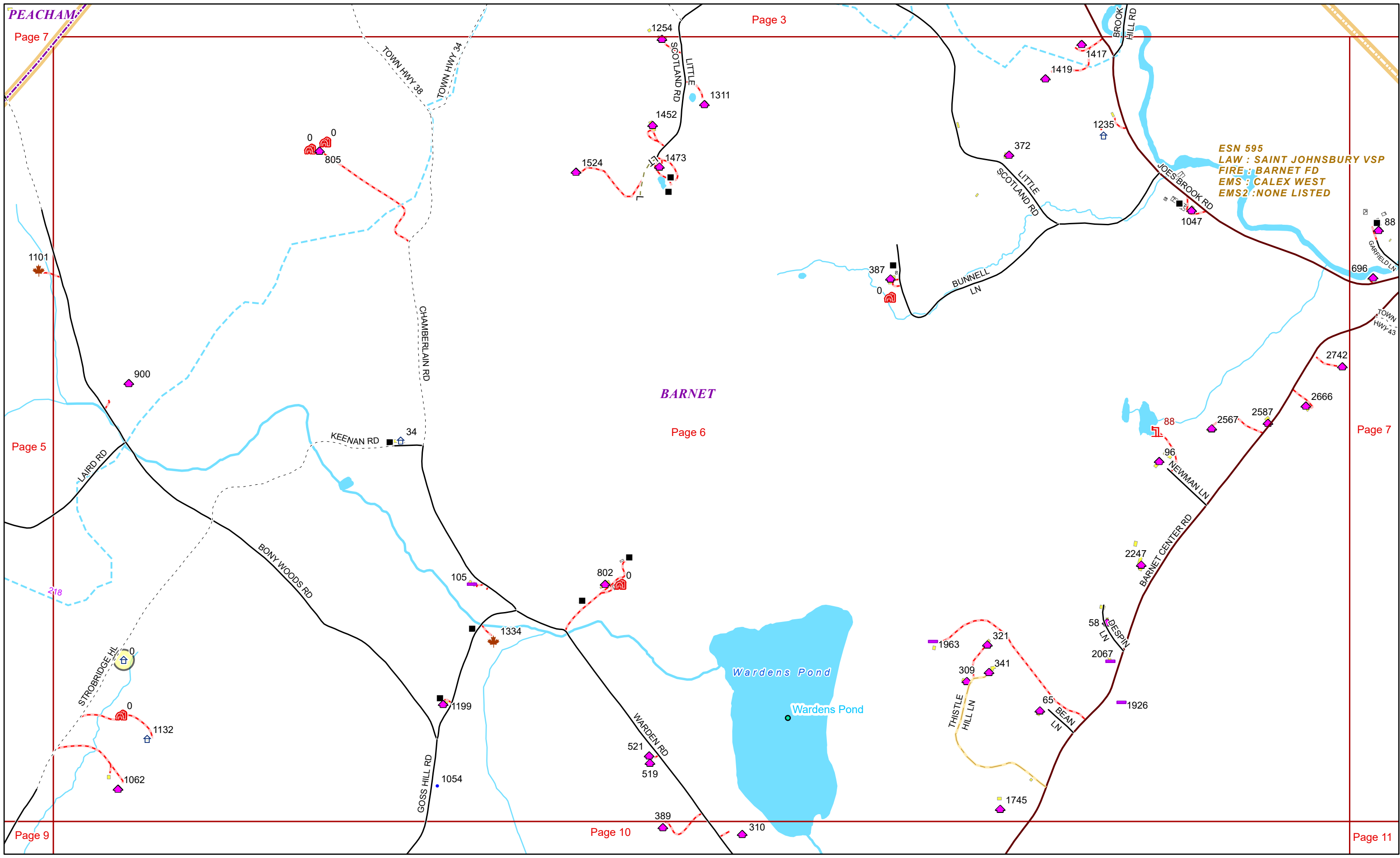
Page: 4



0 0.15 0.3 0.6 Miles 1 inch equals 833 feet


9/16/2024


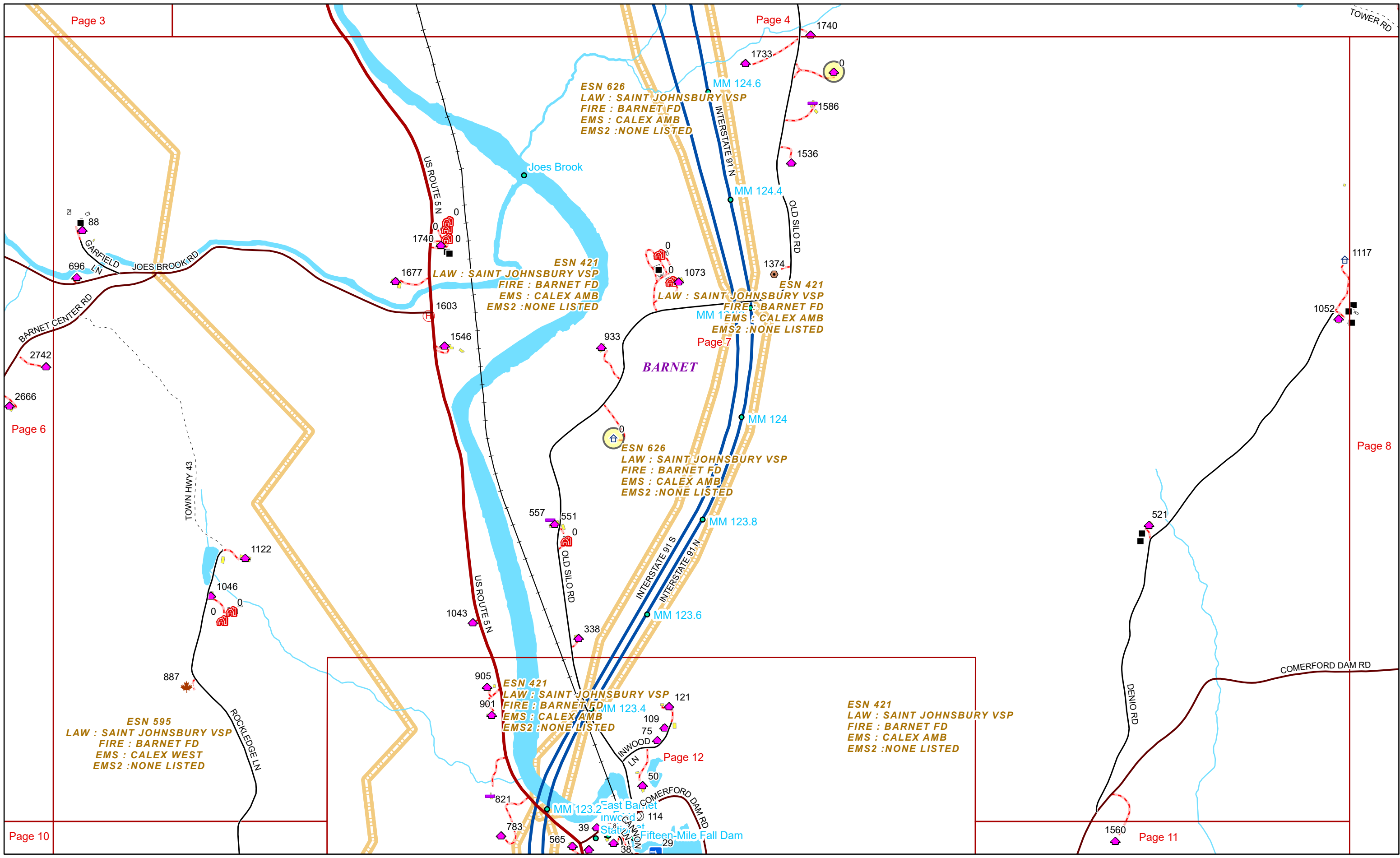
BARNET



ESN 595
LAW : SAINT JOHNSBURY VSP
FIRE : BARNET FD
EMS : CALEX WEST
EMS2 : NONE LISTED

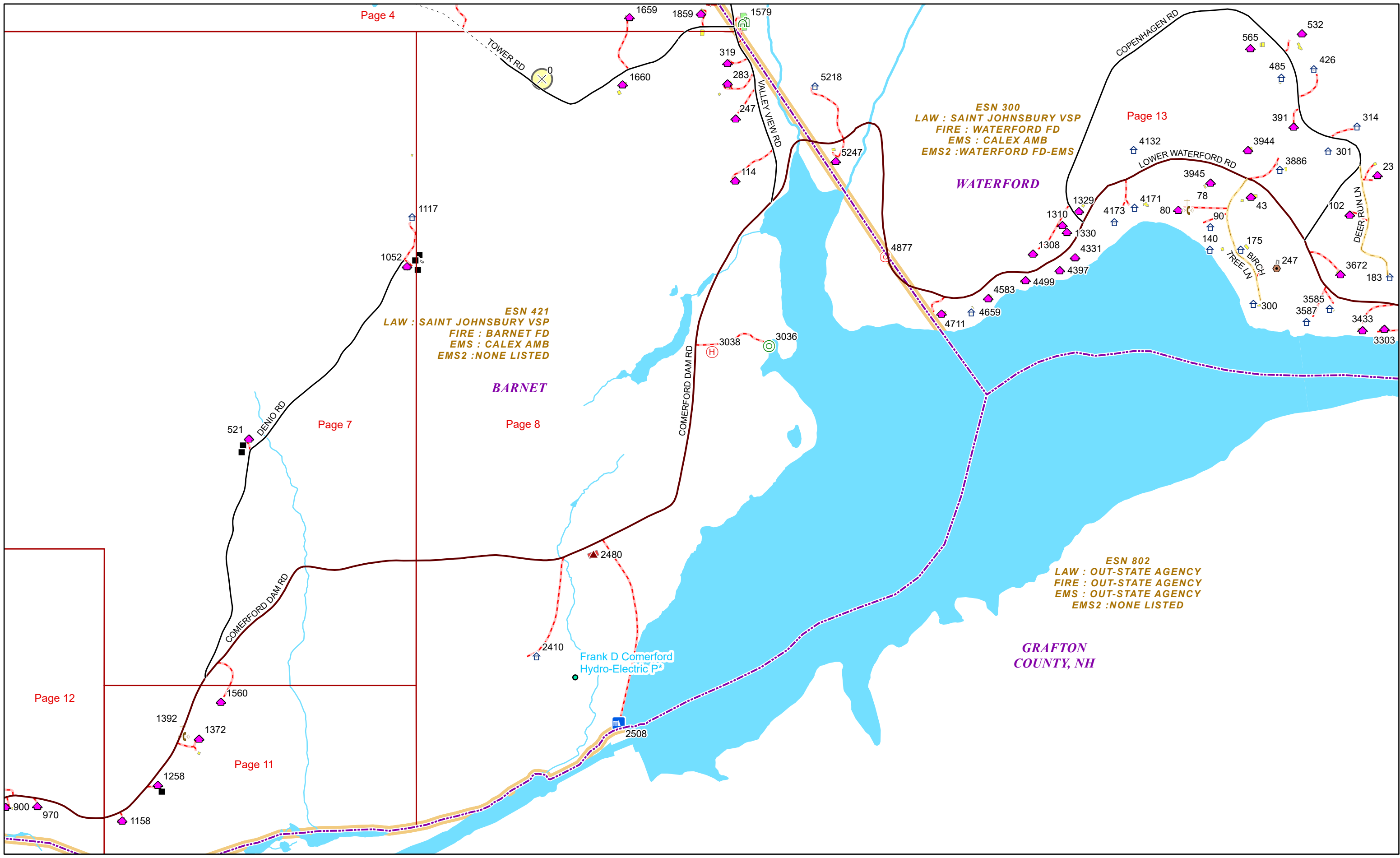
Warden's Pond
Warden's Pond





9/16/2024

BARNET



Page 4

Page 13

Page 7

Page 8

Page 12

Page 11

ESN 421
 LAW : SAINT JOHNSBURY VSP
 FIRE : BARNET FD
 EMS : CALEX AMB
 EMS2 : NONE LISTED

ESN 300
 LAW : SAINT JOHNSBURY VSP
 FIRE : WATERFORD FD
 EMS : CALEX AMB
 EMS2 : WATERFORD FD-EMS


ESN 802
 LAW : OUT-STATE AGENCY
 FIRE : OUT-STATE AGENCY
 EMS : OUT-STATE AGENCY
 EMS2 : NONE LISTED

BARNET

WATERFORD

GRAFTON COUNTY, NH

Frank D Comerford
 Hydro-Electric P*

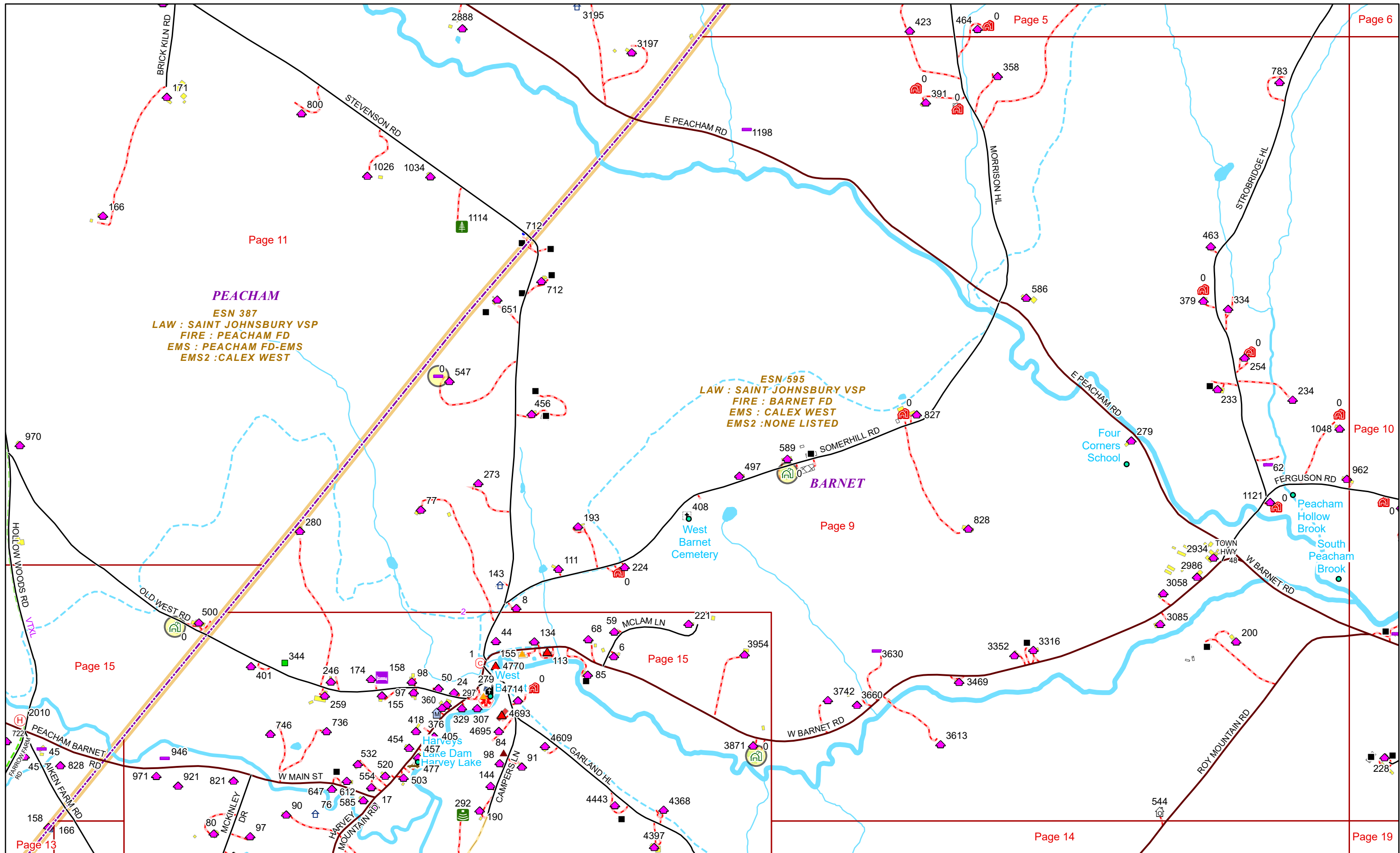


1 inch equals 1,000 feet

9/16/2024


BARNET

Page: 8



PEACHAM
 ESN 387
 LAW : SAINT JOHNSBURY VSP
 FIRE : PEACHAM FD
 EMS : PEACHAM FD-EMS
 EMS2 : CALEX WEST

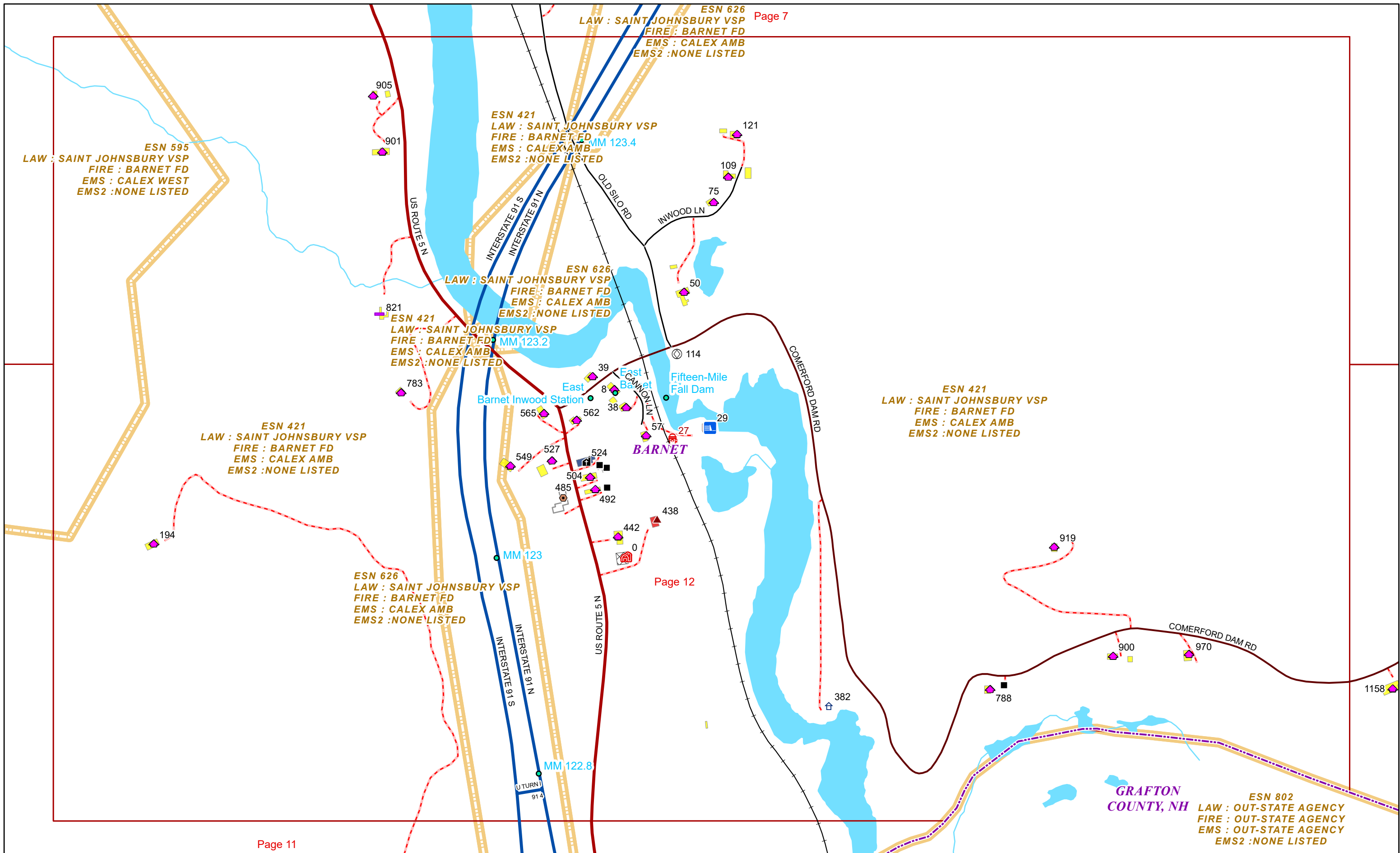
BARNET
 ESN 595
 LAW : SAINT JOHNSBURY VSP
 FIRE : BARNET FD
 EMS : CALEX WEST
 EMS2 : NONE LISTED



9/16/2024

BARNET

Page: 9



ESN 626
 LAW : SAINT JOHNSBURY VSP
 FIRE : BARNET FD
 EMS : CALEX AMB
 EMS2 : NONE LISTED

ESN 421
 LAW : SAINT JOHNSBURY VSP
 FIRE : BARNET FD
 EMS : CALEX AMB
 EMS2 : NONE LISTED

ESN 595
 LAW : SAINT JOHNSBURY VSP
 FIRE : BARNET FD
 EMS : CALEX WEST
 EMS2 : NONE LISTED

ESN 626
 LAW : SAINT JOHNSBURY VSP
 FIRE : BARNET FD
 EMS : CALEX AMB
 EMS2 : NONE LISTED

ESN 421
 LAW : SAINT JOHNSBURY VSP
 FIRE : BARNET FD
 EMS : CALEX AMB
 EMS2 : NONE LISTED

ESN 421
 LAW : SAINT JOHNSBURY VSP
 FIRE : BARNET FD
 EMS : CALEX AMB
 EMS2 : NONE LISTED

ESN 626
 LAW : SAINT JOHNSBURY VSP
 FIRE : BARNET FD
 EMS : CALEX AMB
 EMS2 : NONE LISTED


ESN 421
 LAW : SAINT JOHNSBURY VSP
 FIRE : BARNET FD
 EMS : CALEX AMB
 EMS2 : NONE LISTED

ESN 802
 LAW : OUT-STATE AGENCY
 FIRE : OUT-STATE AGENCY
 EMS : OUT-STATE AGENCY
 EMS2 : NONE LISTED

Page 11

Page 12

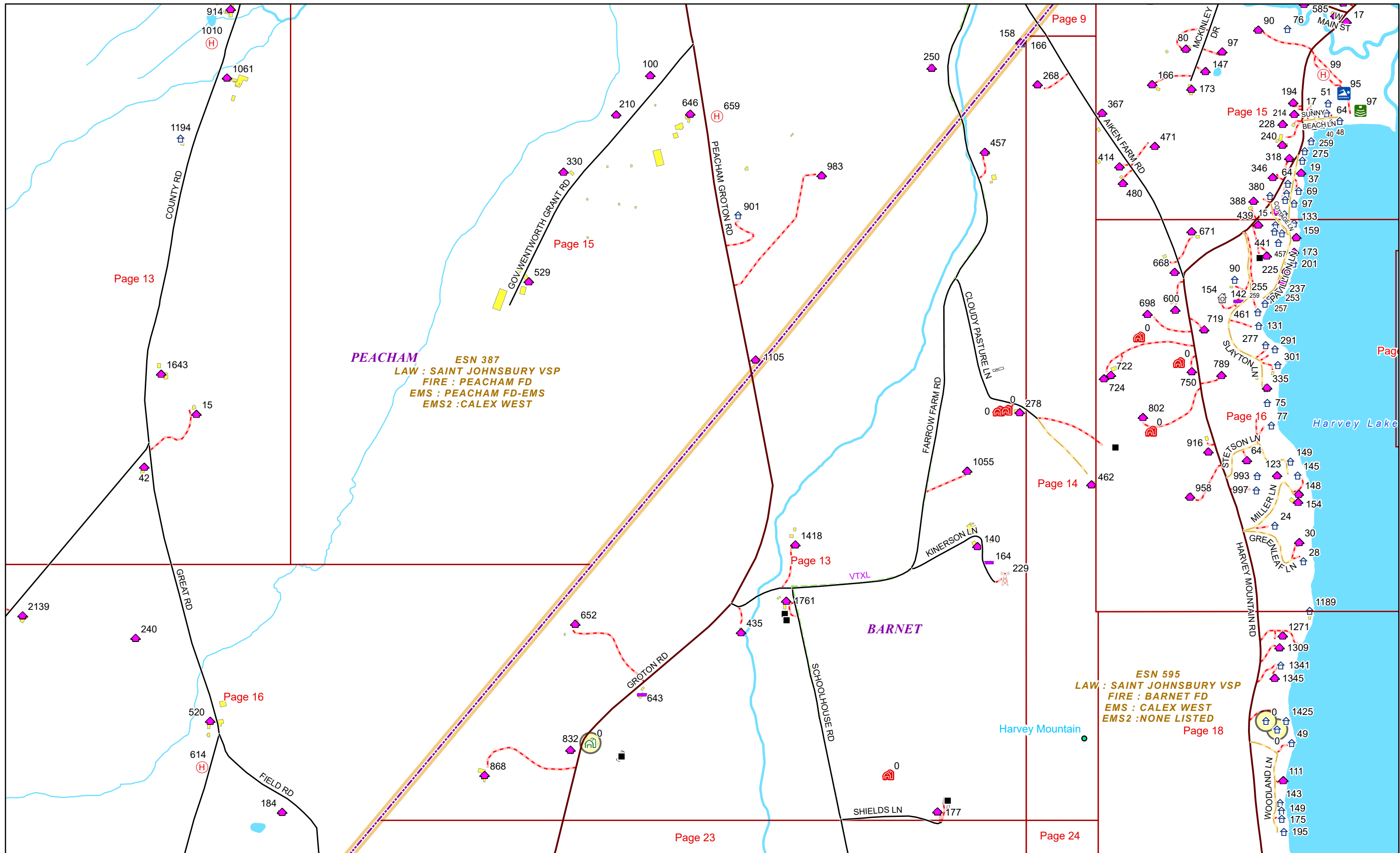
Page 7



9/16/2024

BARNET

Page: 12



Page 13

Page 15

Page 9

Page 15

Page 16

Page 14


Page 13

Page 16

Page 23

Page 24


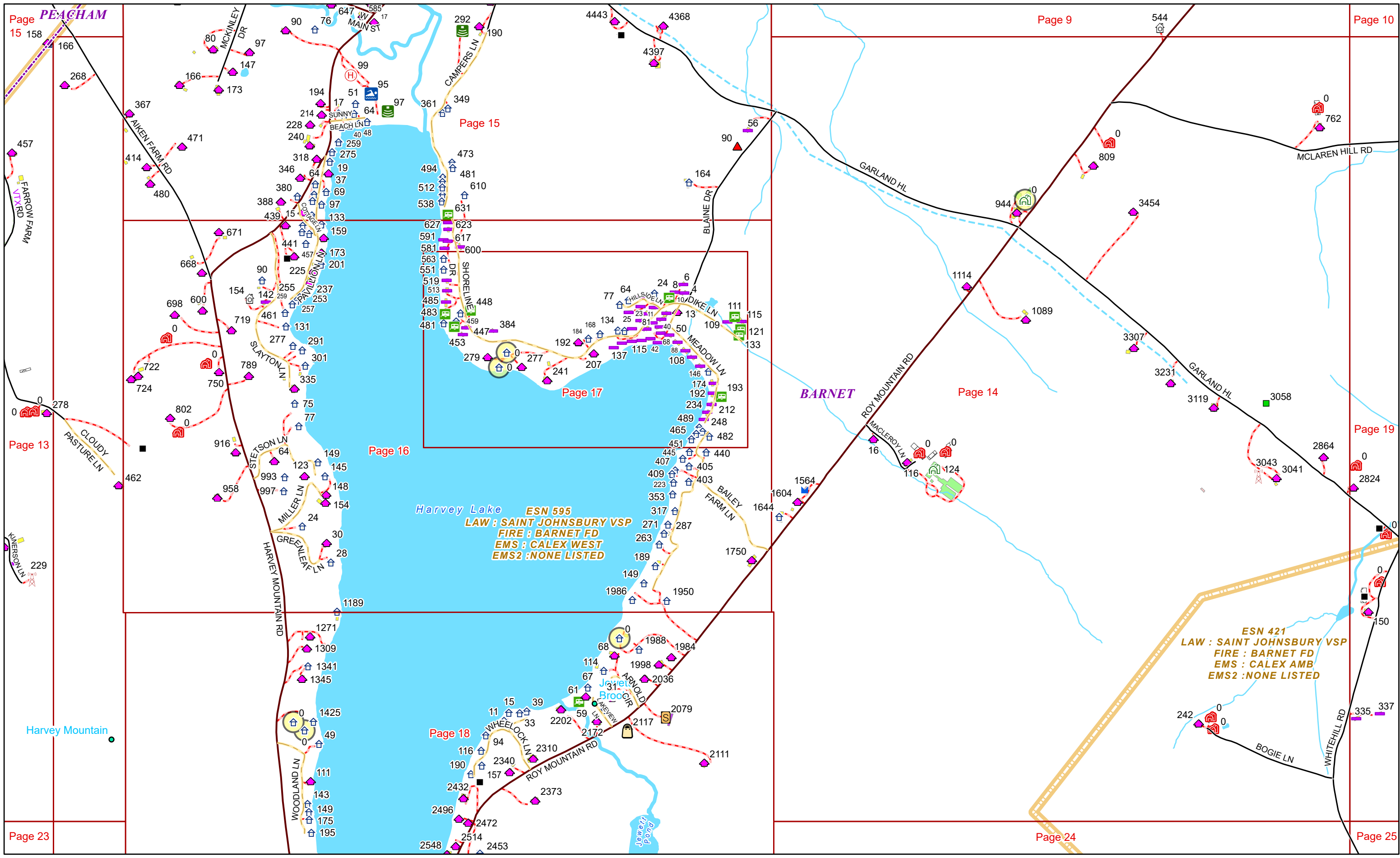
Page 18



9/16/2024

BARNET

Page: 13



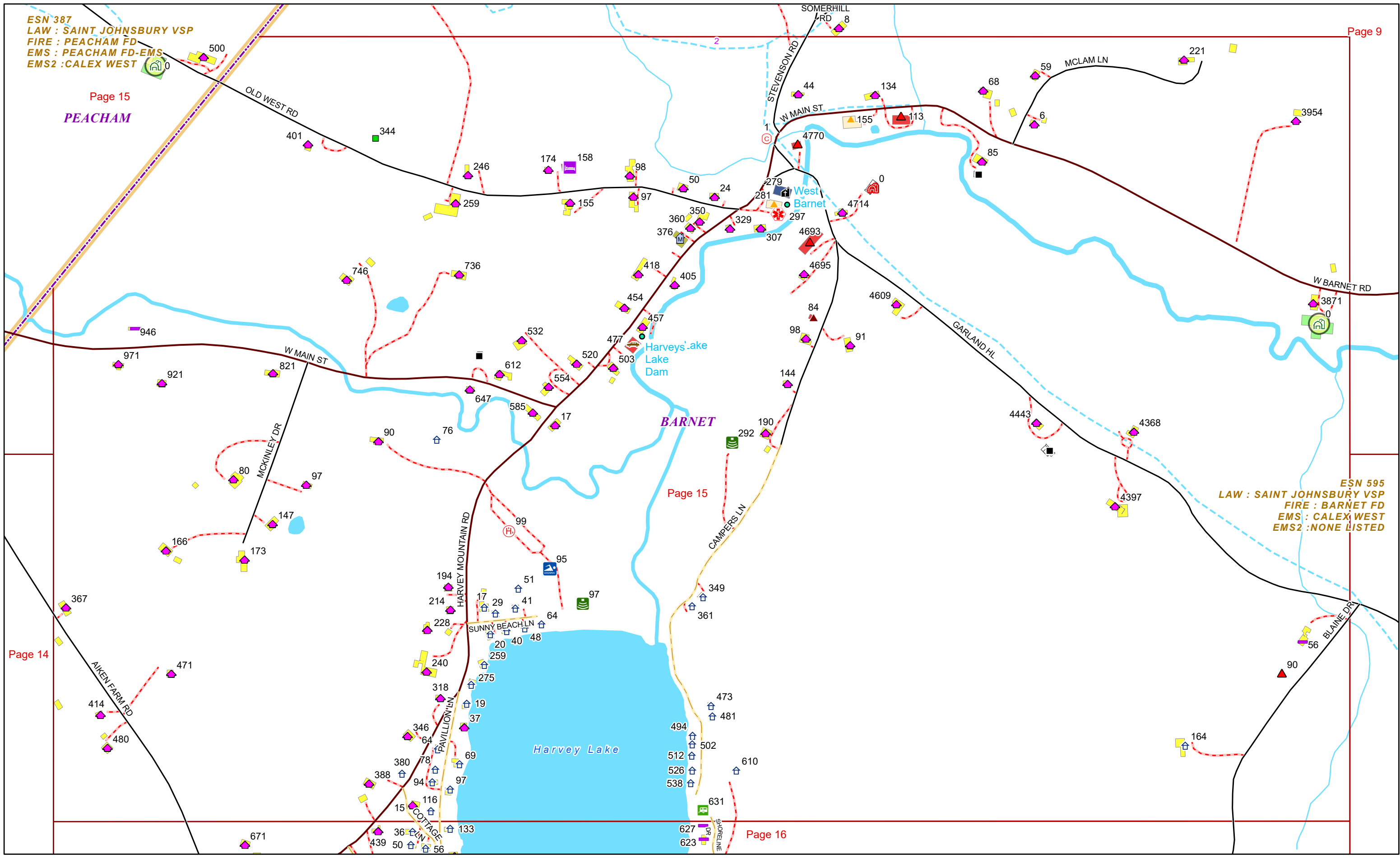
9/16/2024

BARNET

ESN 387
LAW : SAINT JOHNSBURY VSP
FIRE : PEACHAM FD
EMS : PEACHAM FD-EMS
EMS2 : CALEX WEST

Page 15
PEACHAM

ESN 595
LAW : SAINT JOHNSBURY VSP
FIRE : BARNET FD
EMS : CALEX WEST
EMS2 : NONE LISTED



Page 14

Page 15

Page 16

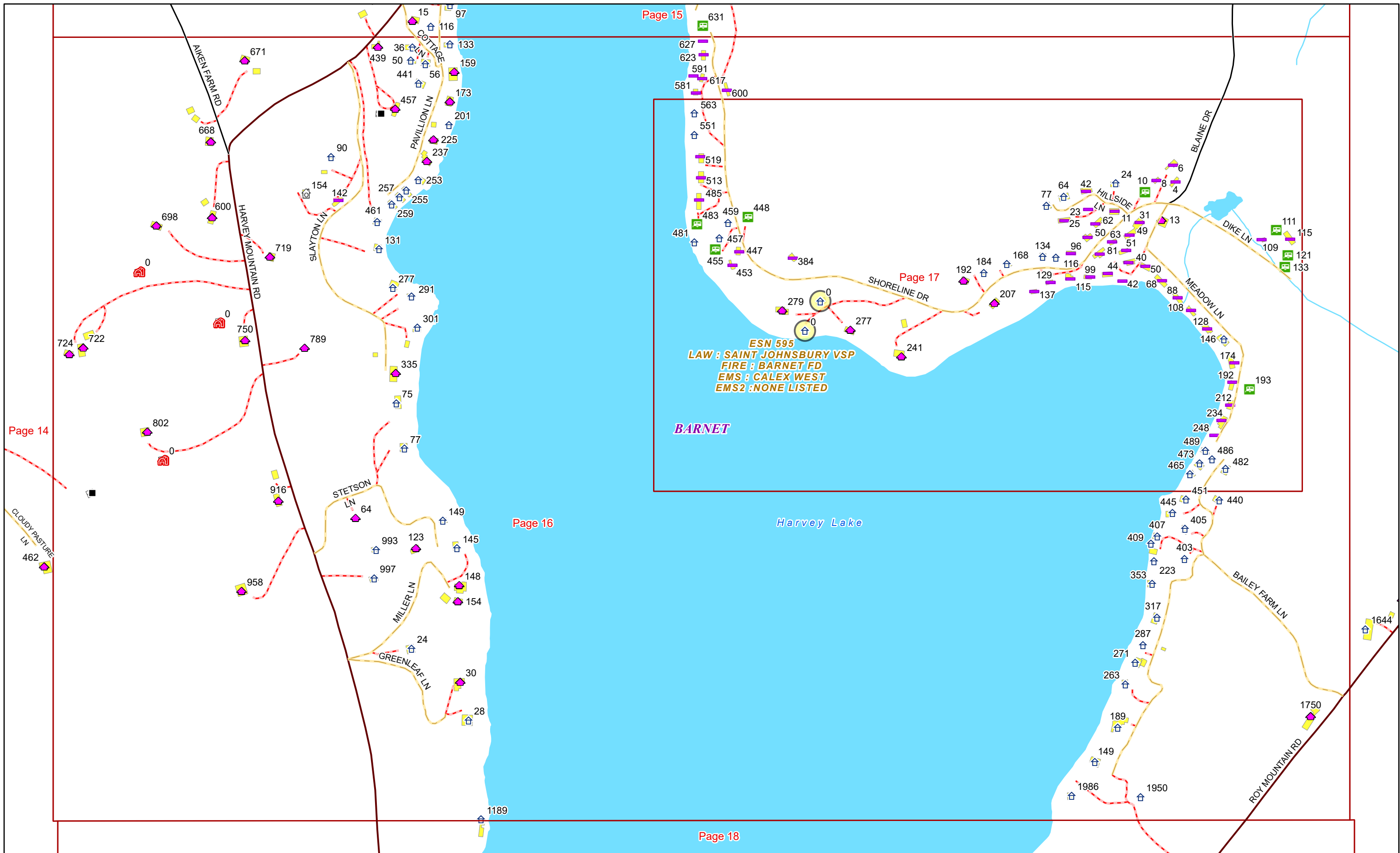


0 0.07 0.15 0.3 Miles 1 inch equals 417 feet

9/16/2024

BARNET

Page: 15



Page 14

Page 15

Page 16

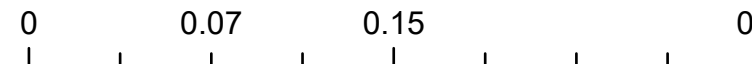
Page 17

Page 18

ESN 595
LAW : SAINT JOHNSBURY VSP
FIRE : BARNET FD
EMS : CALEX WEST
EMS2 : NONE LISTED

BARNET

Harvey Lake

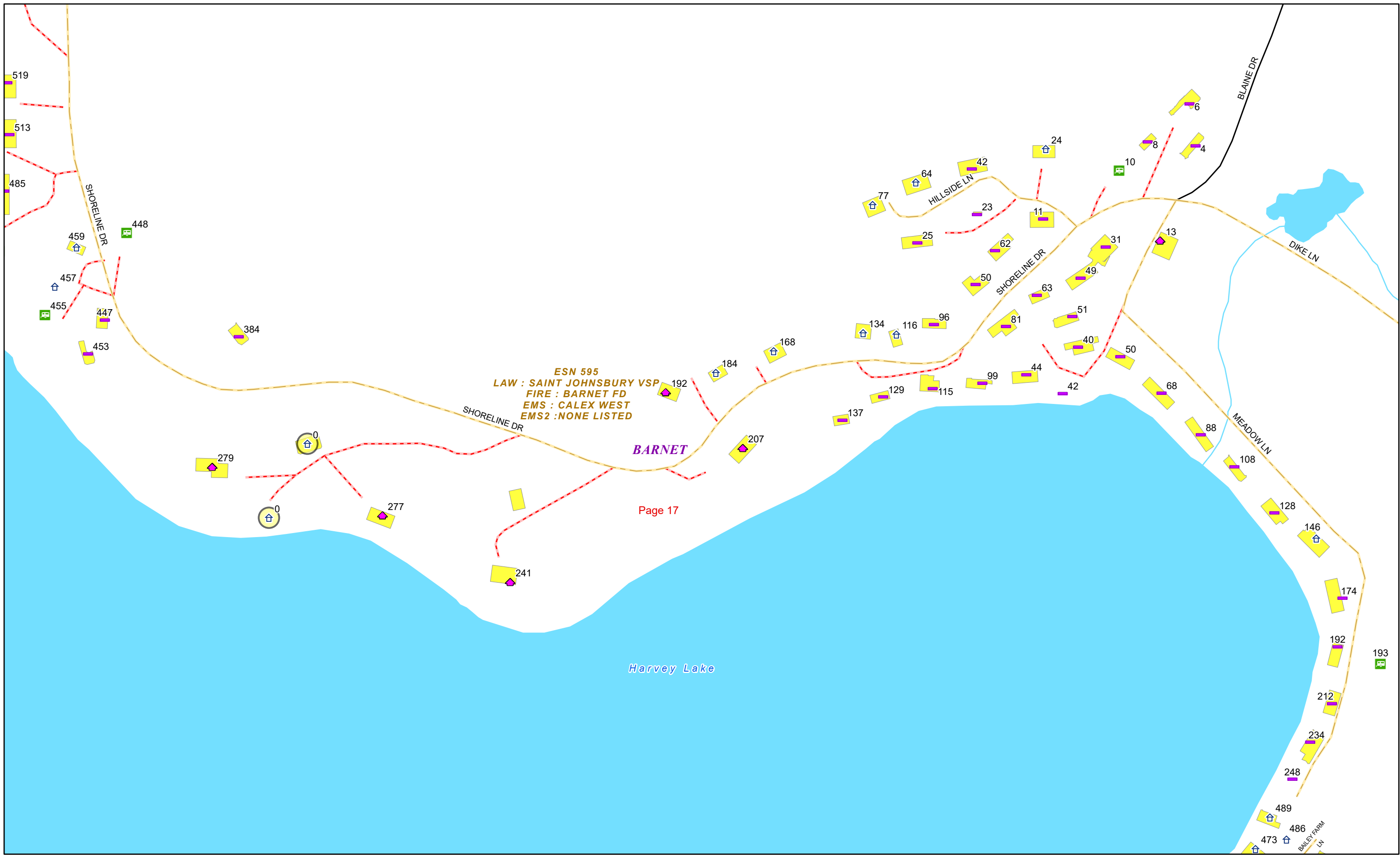


1 inch equals 417 feet

9/16/2024

BARNET

Page: 16



Page 17



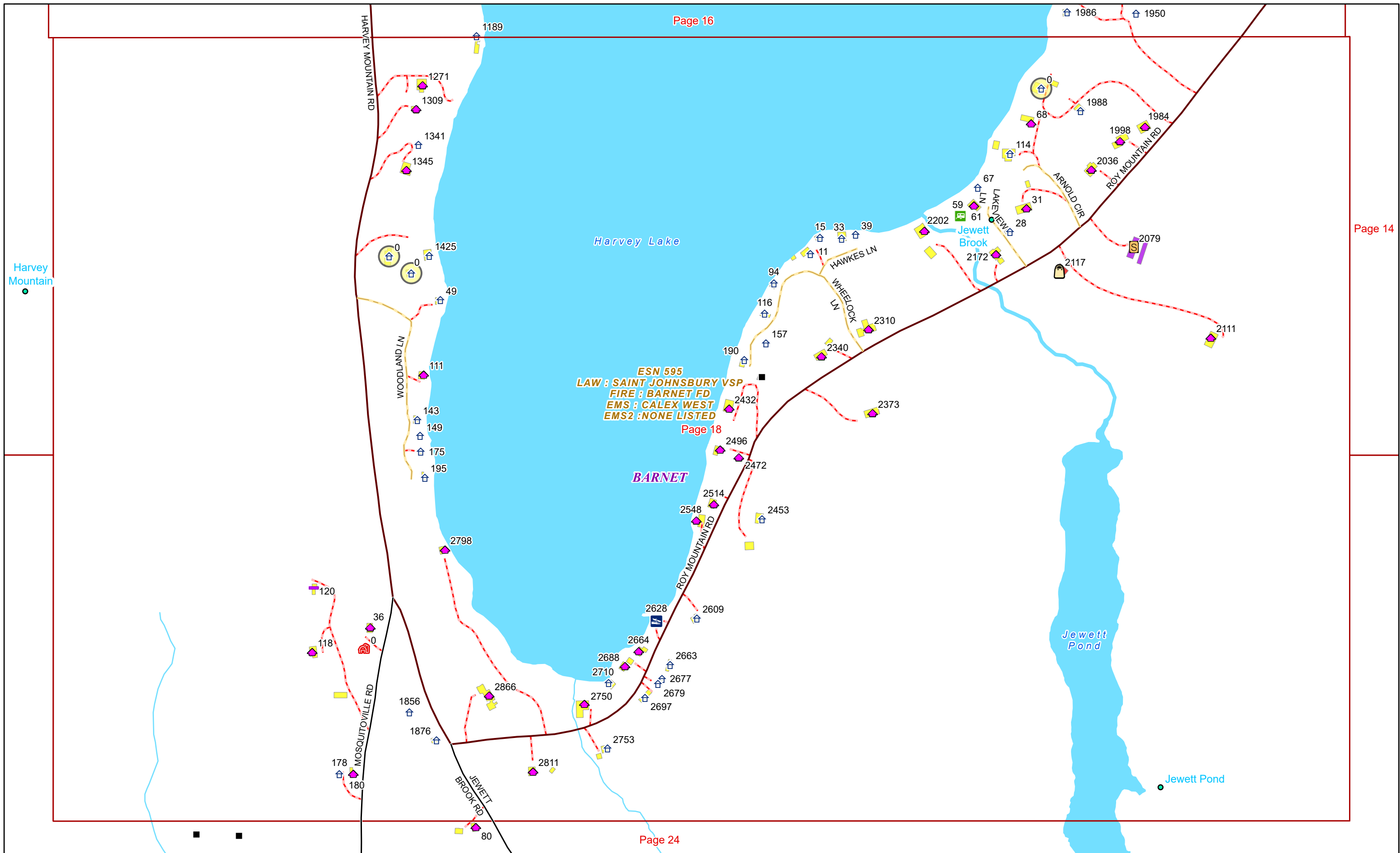
0 0.03 0.06 0.11 Miles

1 inch equals 167 feet

9/16/2024

BARNET


Page: 17



Harvey Mountain

ESN 595
LAW : SAINT JOHNSBURY VSP
FIRE : BARNET FD
EMS : CALEX WEST
EMS2 : NONE LISTED


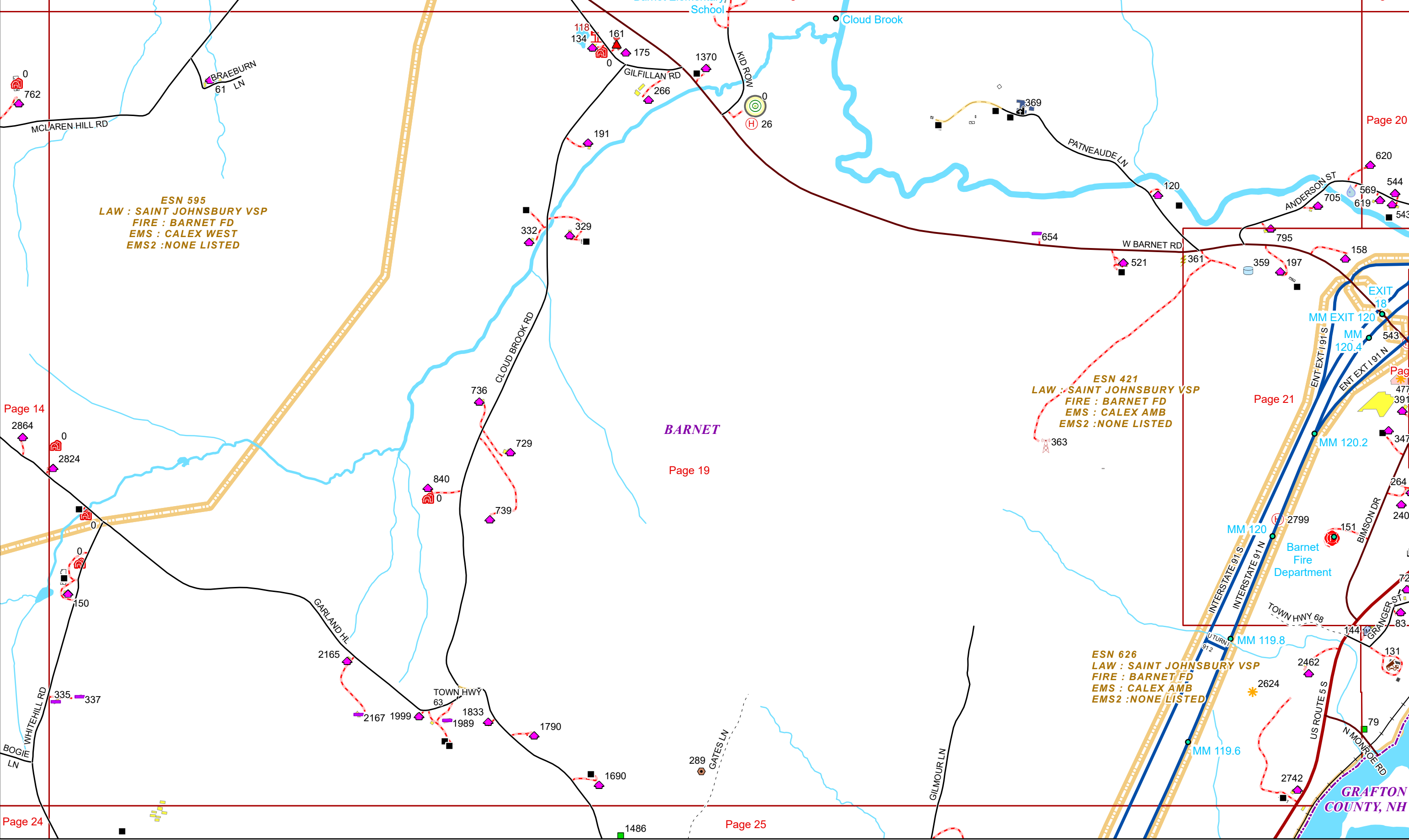
BARNET



9/16/2024

BARNET

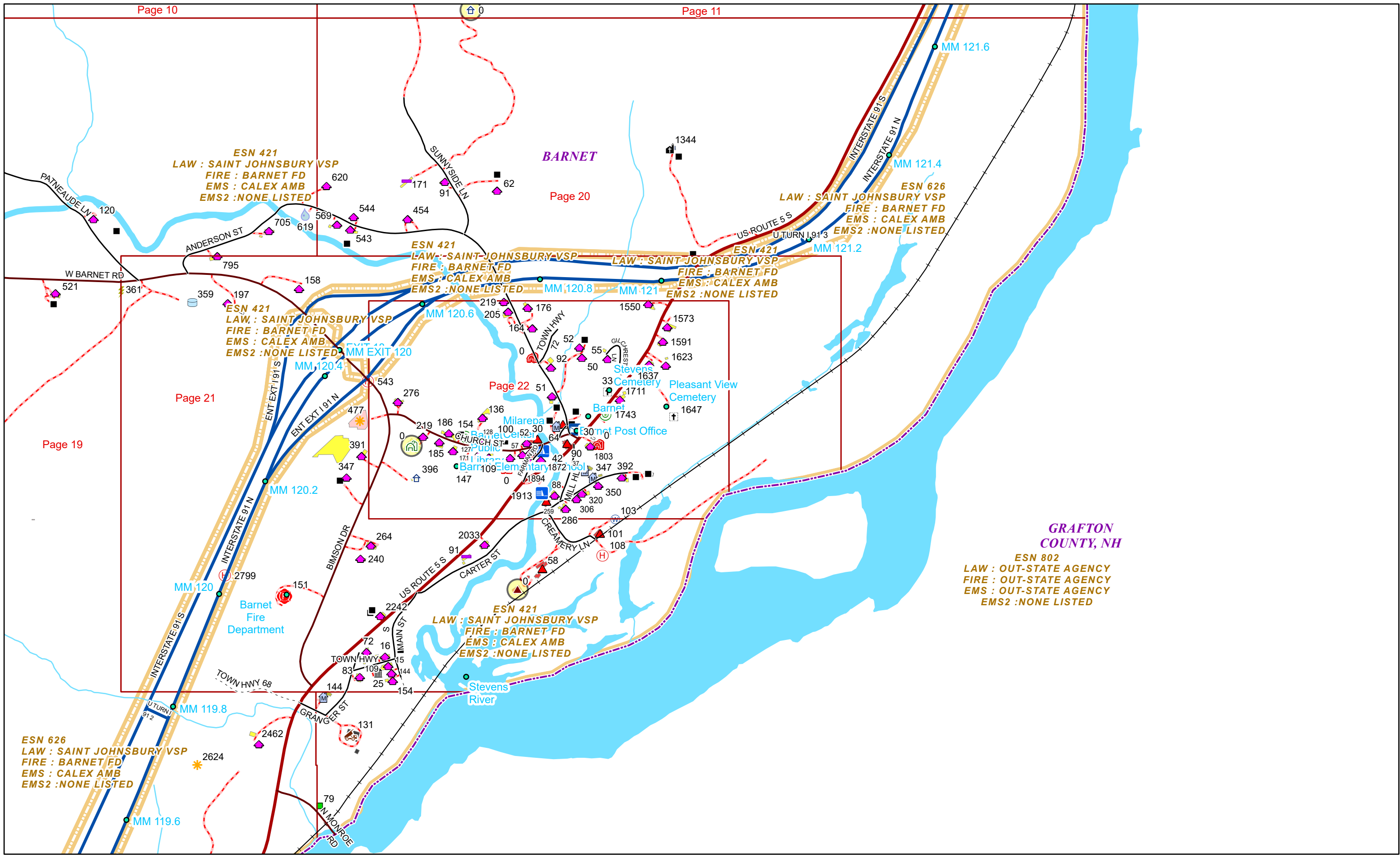
Page: 18



1 inch equals 833 feet

9/16/2024

BARNET



ESN 421
 LAW : SAINT JOHNSBURY VSP
 FIRE : BARNET FD
 EMS : CALEX AMB
 EMS2 : NONE LISTED

ESN 626
 LAW : SAINT JOHNSBURY VSP
 FIRE : BARNET FD
 EMS : CALEX AMB
 EMS2 : NONE LISTED

ESN 421
 LAW : SAINT JOHNSBURY VSP
 FIRE : BARNET FD
 EMS : CALEX AMB
 EMS2 : NONE LISTED


ESN 421
 LAW : SAINT JOHNSBURY VSP
 FIRE : BARNET FD
 EMS : CALEX AMB
 EMS2 : NONE LISTED

ESN 421
 LAW : SAINT JOHNSBURY VSP
 FIRE : BARNET FD
 EMS : CALEX AMB
 EMS2 : NONE LISTED

ESN 421
 LAW : SAINT JOHNSBURY VSP
 FIRE : BARNET FD
 EMS : CALEX AMB
 EMS2 : NONE LISTED

GRAFTON
 COUNTY, NH
 ESN 802
 LAW : OUT-STATE AGENCY
 FIRE : OUT-STATE AGENCY
 EMS : OUT-STATE AGENCY
 EMS2 : NONE LISTED

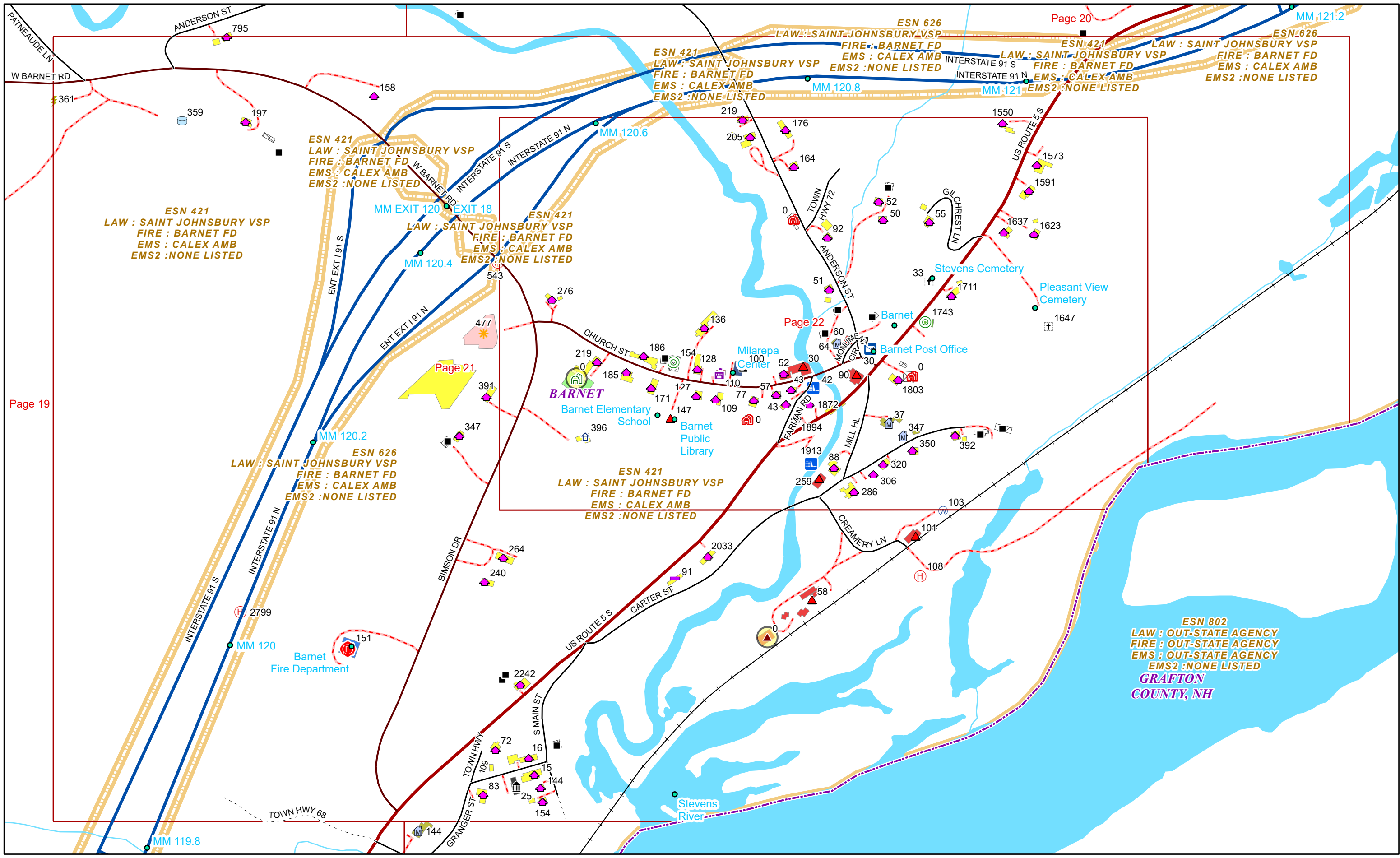
ESN 626
 LAW : SAINT JOHNSBURY VSP
 FIRE : BARNET FD
 EMS : CALEX AMB
 EMS2 : NONE LISTED



1 inch equals 750 feet

9/16/2024

BARNET



ESN 421
LAW : SAINT JOHNSBURY VSP
FIRE : BARNET FD
EMS : CALEX AMB
EMS2 : NONE LISTED

ESN 421
LAW : SAINT JOHNSBURY VSP
FIRE : BARNET FD
EMS : CALEX AMB
EMS2 : NONE LISTED

ESN 421
LAW : SAINT JOHNSBURY VSP
FIRE : BARNET FD
EMS : CALEX AMB
EMS2 : NONE LISTED

ESN 421
LAW : SAINT JOHNSBURY VSP
FIRE : BARNET FD
EMS : CALEX AMB
EMS2 : NONE LISTED

ESN 626
LAW : SAINT JOHNSBURY VSP
FIRE : BARNET FD
EMS : CALEX AMB
EMS2 : NONE LISTED


ESN 802
LAW : OUT-STATE AGENCY
FIRE : OUT-STATE AGENCY
EMS : OUT-STATE AGENCY
EMS2 : NONE LISTED
**GRAFTON
COUNTY, NH**

Page 19

Page 21

Page 22

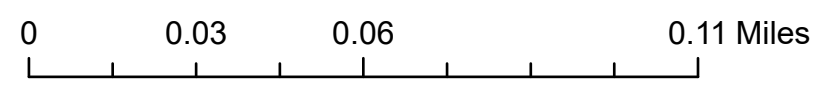
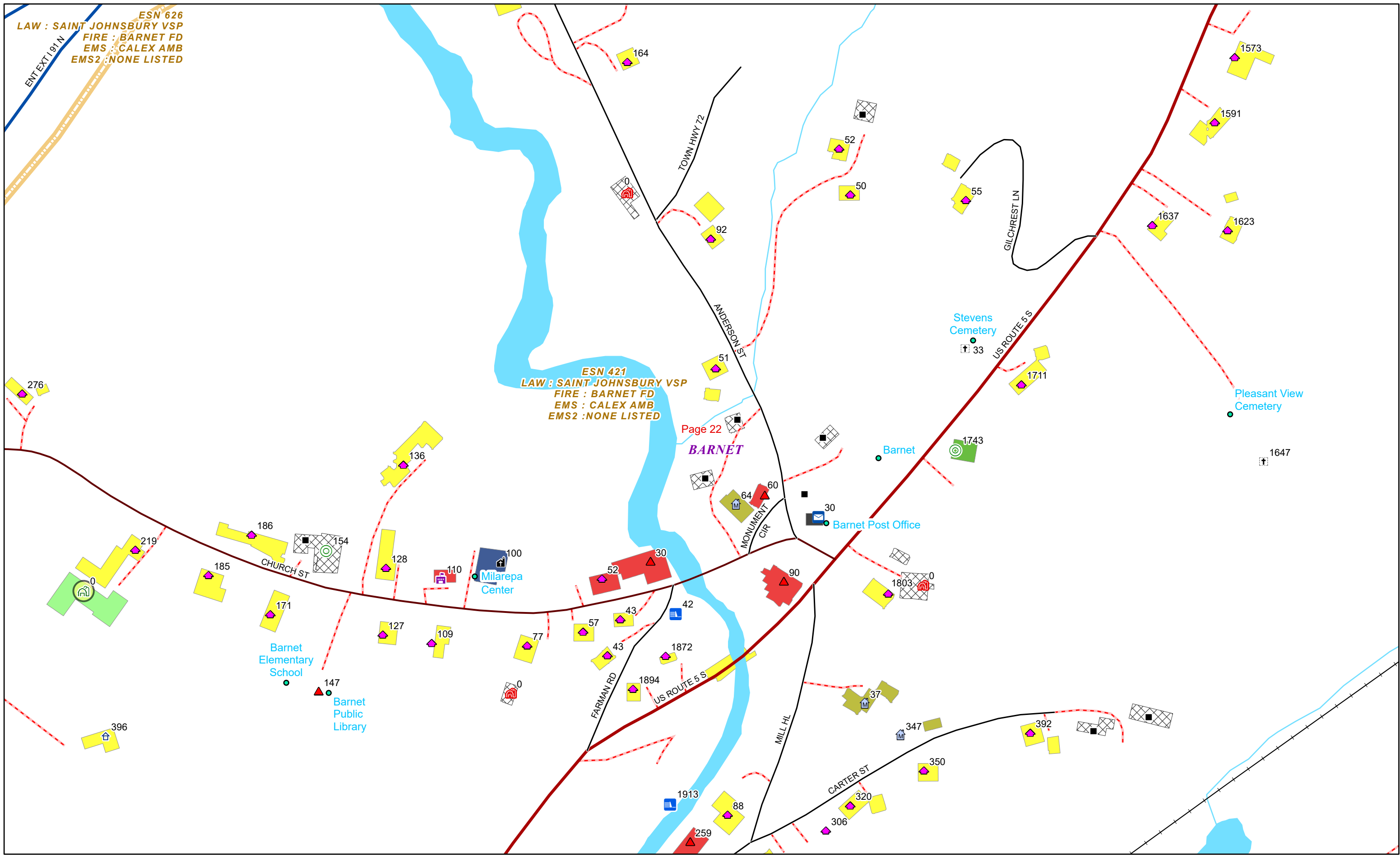
Page 20



9/16/2024

BARNET

Page: 21



1 inch equals 167 feet

9/16/2024

BARNET

Page: 22

ESN 387
LAW : SAINT JOHNSBURY VSP
FIRE : PEACHAM FD
EMS : PEACHAM FD-EMS
EMS2 : CALEX WEST

PEACHAM

ESN 595
LAW : SAINT JOHNSBURY VSP
FIRE : BARNET FD
EMS : CALEX WEST
EMS2 : NONE LISTED

BARNET

ESN 139
LAW : SAINT JOHNSBURY VSP
FIRE : RYEGATE FD
EMS : GROTON-RYEGATE FAST SQUAD
EMS2 : NONE LISTED

RYEGATE

GROTON

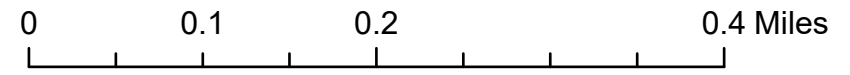
Page 6

Page 1

Page 23

Page 16

Page 24

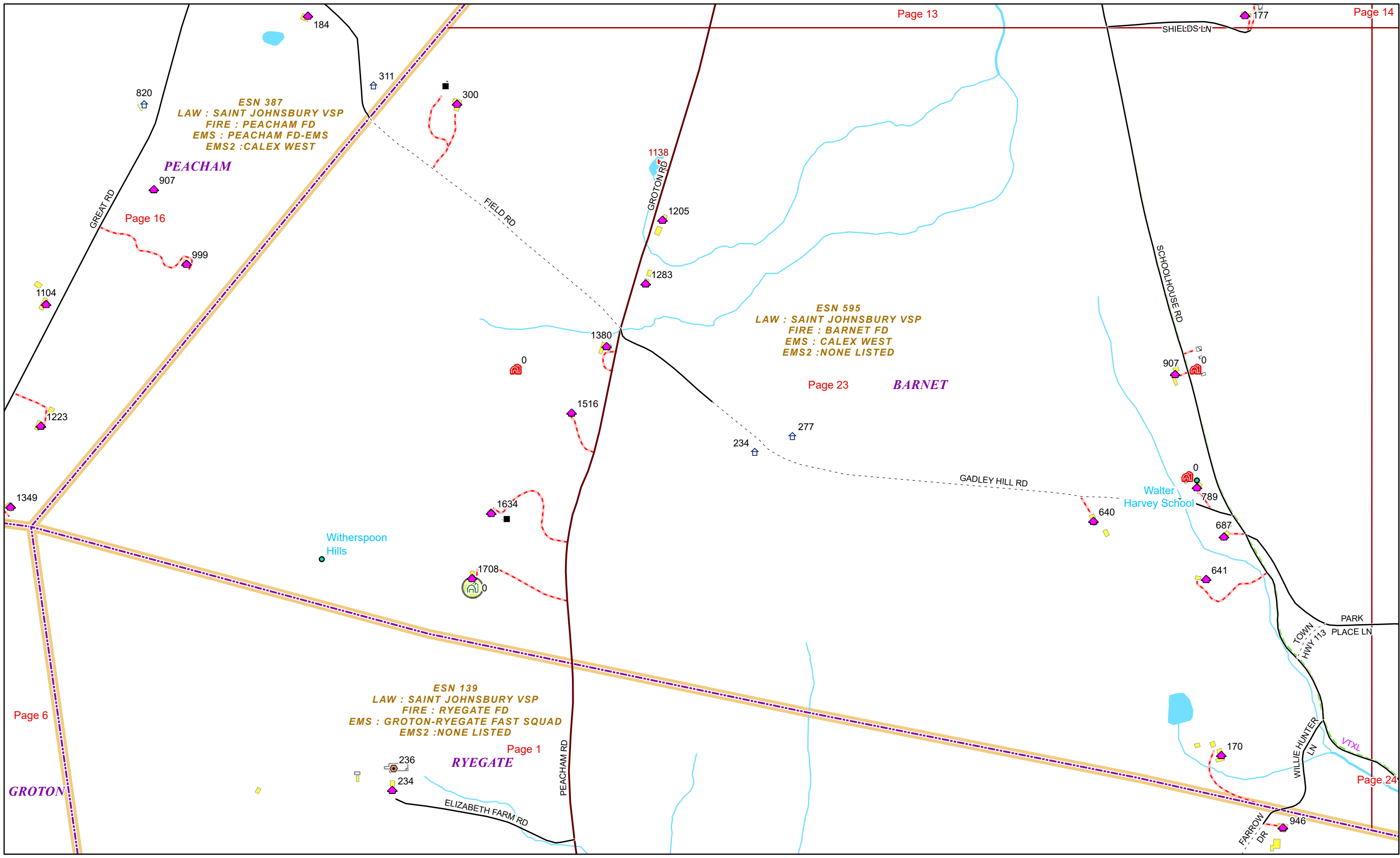


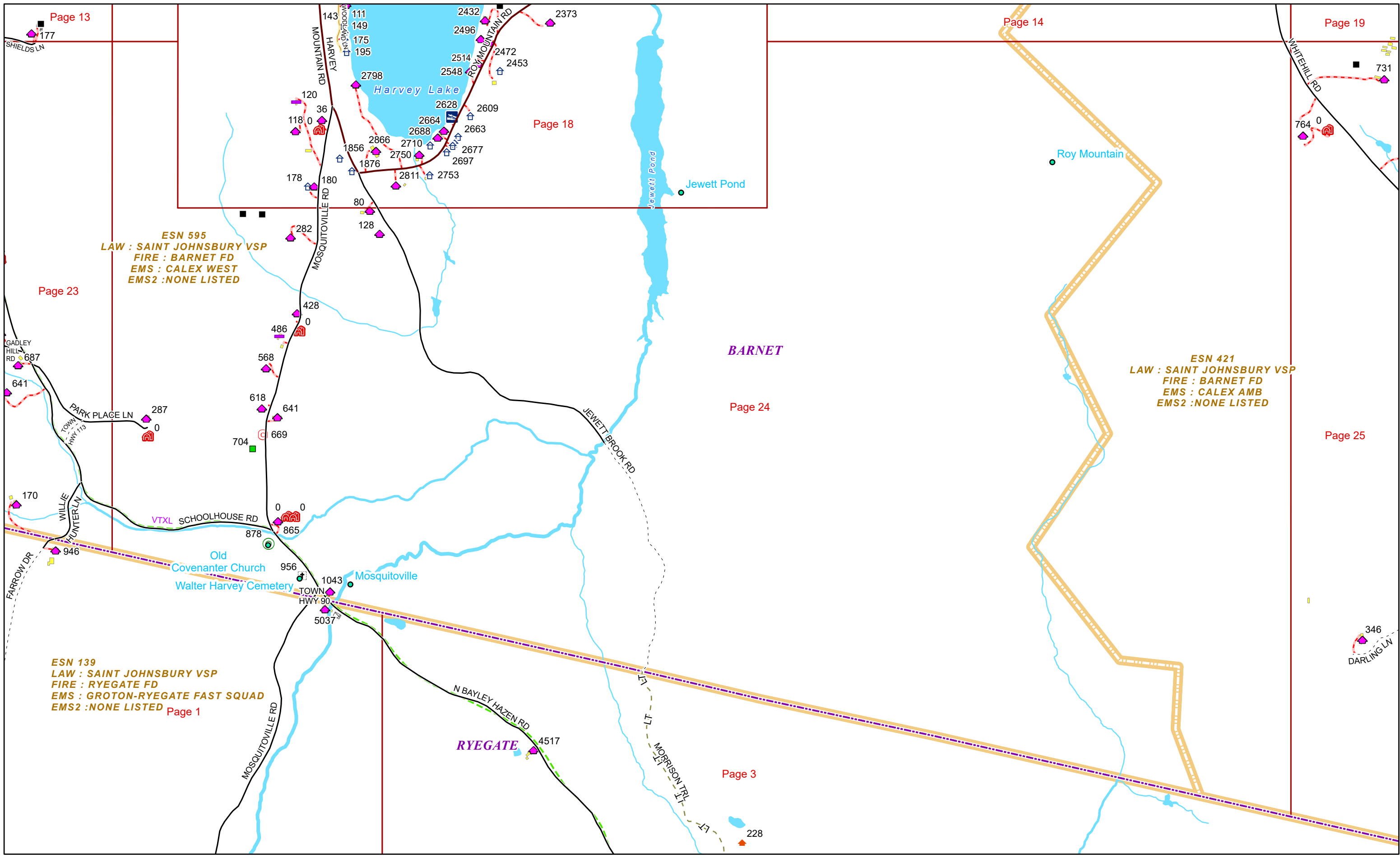
1 inch equals 583 feet

9/16/2024

BARNET

Page: 23





ESN 595
LAW : SAINT JOHNSBURY VSP
FIRE : BARNET FD
EMS : CALEX WEST
EMS2 : NONE LISTED

ESN 421
LAW : SAINT JOHNSBURY VSP
FIRE : BARNET FD
EMS : CALEX AMB
EMS2 : NONE LISTED

ESN 139
LAW : SAINT JOHNSBURY VSP
FIRE : RYEGATE FD
EMS : GROTON-RYEGATE FAST SQUAD
EMS2 : NONE LISTED Page 1



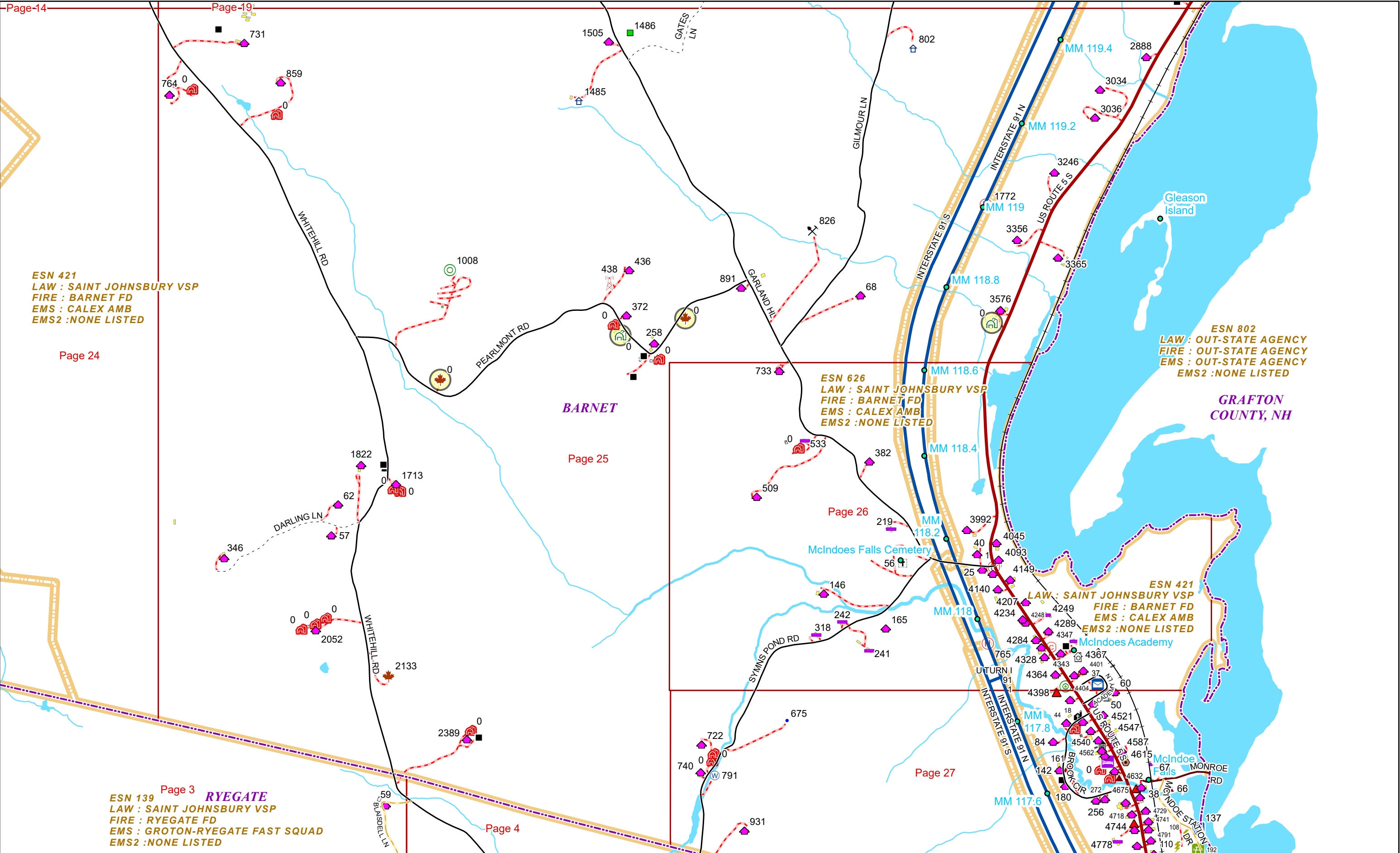
0 0.15 0.3 0.6 Miles

1 inch equals 917 feet

9/16/2024

BARNET

Page: 24



ESN 421
 LAW : SAINT JOHNSBURY VSP
 FIRE : BARNET FD
 EMS : CALEX AMB
 EMS2 : NONE LISTED

Page 24

BARNET

Page 25

ESN 626
 LAW : SAINT JOHNSBURY VSP
 FIRE : BARNET FD
 EMS : CALEX AMB
 EMS2 : NONE LISTED

Page 26

ESN 802
 LAW : OUT-STATE AGENCY
 FIRE : OUT-STATE AGENCY
 EMS : OUT-STATE AGENCY
 EMS2 : NONE LISTED

GRAFTON COUNTY, NH

Page 3
 ESN 139
 LAW : SAINT JOHNSBURY VSP
 FIRE : RYEGATE FD
 EMS : GROTON-RYEGATE FAST SQUAD
 EMS2 : NONE LISTED

RYEGATE

Page 4

Page 27



0 0.17 0.35 0.7 Miles

1 inch equals 1,000 feet

9/16/2024

BARNET

ESN 421
LAW : SAINT JOHNSBURY VSP
FIRE : BARNET FD
EMS : CALEX AMB
EMS2 : NONE LISTED

GRAFTON COUNTY, NH
ESN 802
LAW : OUT-STATE AGENCY
FIRE : OUT-STATE AGENCY
EMS : OUT-STATE AGENCY
EMS2 : NONE LISTED

BARNET

Page 26

McIndoes Falls Cemetery

ESN 421
LAW : SAINT JOHNSBURY VSP
FIRE : BARNET FD
EMS : CALEX AMB
EMS2 : NONE LISTED

ESN 626
LAW : SAINT JOHNSBURY VSP
FIRE : BARNET FD
EMS : CALEX AMB
EMS2 : NONE LISTED

ESN 421
LAW : SAINT JOHNSBURY VSP
FIRE : BARNET FD
EMS : CALEX AMB
EMS2 : NONE LISTED

ESN 625
LAW : SAINT JOHNSBURY VSP
FIRE : BARNET FD
EMS : WOODSVILLE AMB
EMS2 : NONE LISTED

GRAFTON COUNTY, NH
ESN 802
LAW : OUT-STATE AGENCY
FIRE : OUT-STATE AGENCY
EMS : OUT-STATE AGENCY
EMS2 : NONE LISTED

GRAFTON COUNTY, NH

Page 27

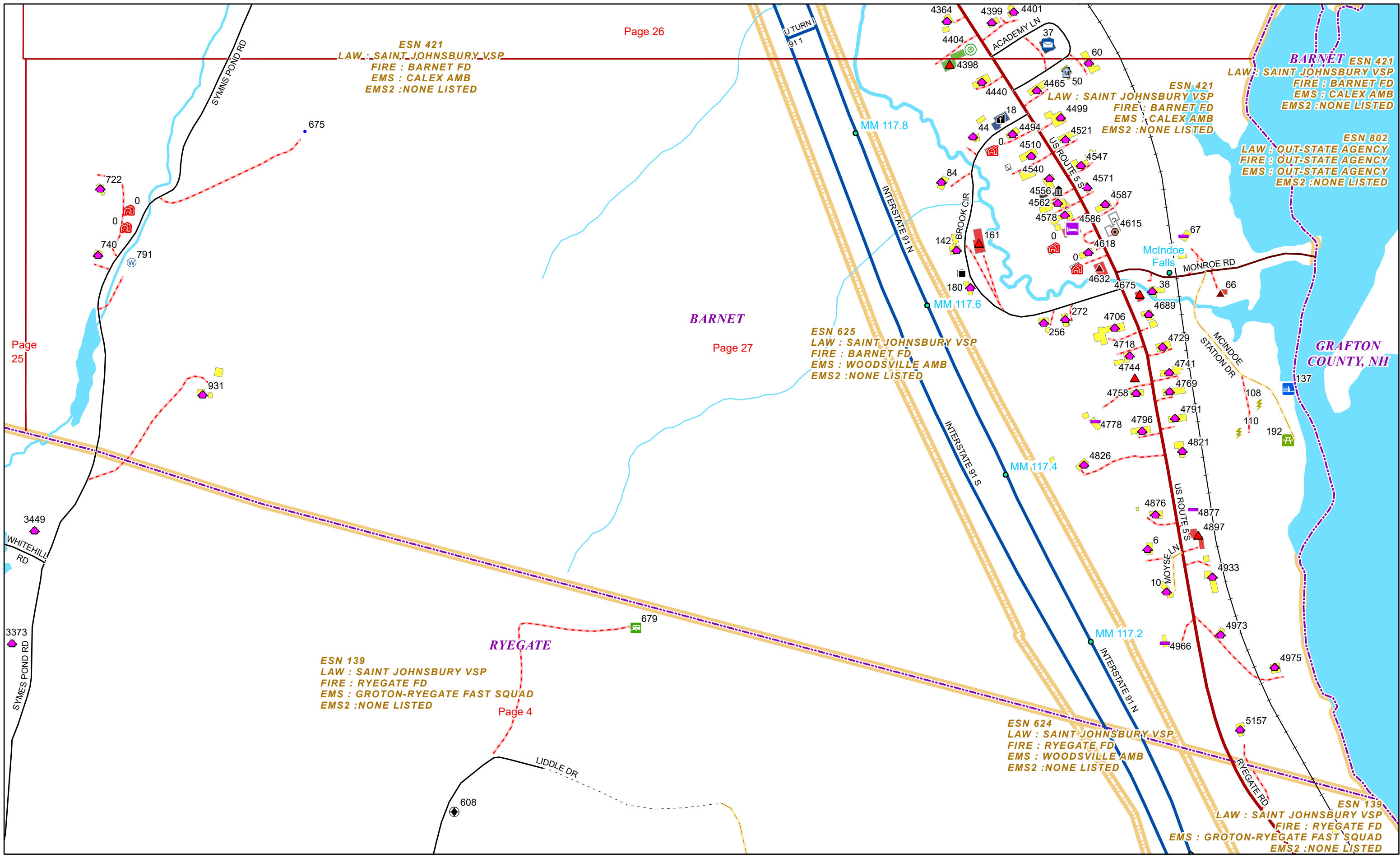


0 0.07 0.15 0.3 Miles 1 inch equals 417 feet

9/16/2024

BARNET

Page: 26



ESN 421
 LAW : SAINT JOHNSBURY VSP
 FIRE : BARNET FD
 EMS : CALEX AMB
 EMS2 : NONE LISTED

BARNET ESN 421
 LAW : SAINT JOHNSBURY VSP
 FIRE : BARNET FD
 EMS : CALEX AMB
 EMS2 : NONE LISTED


ESN 802
 LAW : OUT-STATE AGENCY
 FIRE : OUT-STATE AGENCY
 EMS : OUT-STATE AGENCY
 EMS2 : NONE LISTED

ESN 625
 LAW : SAINT JOHNSBURY VSP
 FIRE : BARNET FD
 EMS : WOODSVILLE AMB
 EMS2 : NONE LISTED

ESN 139
 LAW : SAINT JOHNSBURY VSP
 FIRE : RYEGATE FD
 EMS : GROTON-RYEGATE FAST SQUAD
 EMS2 : NONE LISTED

ESN 624
 LAW : SAINT JOHNSBURY VSP
 FIRE : RYEGATE FD
 EMS : WOODSVILLE AMB
 EMS2 : NONE LISTED

ESN 139
 LAW : SAINT JOHNSBURY VSP
 FIRE : RYEGATE FD
 EMS : GROTON-RYEGATE FAST SQUAD
 EMS2 : NONE LISTED



9/16/2024

BARNET

Page: 27