

**BENNINGTON**

**E911 Mapbook with GIS Data**

Use constraints: The 911 related data layers (Esites, Landmarks, Roads, Driveways, Footprints, Atlas Sheets, ESZ, etc.) were developed and designed for 911 purposes only. The user should understand that the nature of the 911 data layers means they are never complete. Each municipal government is responsible for maintenance of the 911 database. Other data (non-911 related) used in the Vermont 911 Mapbook is acquired from the Vermont Center for Geographic Information (VCGI) ([vcgi.vermont.gov](http://vcgi.vermont.gov)) and other Vermont organizations.

**Disclaimer:**

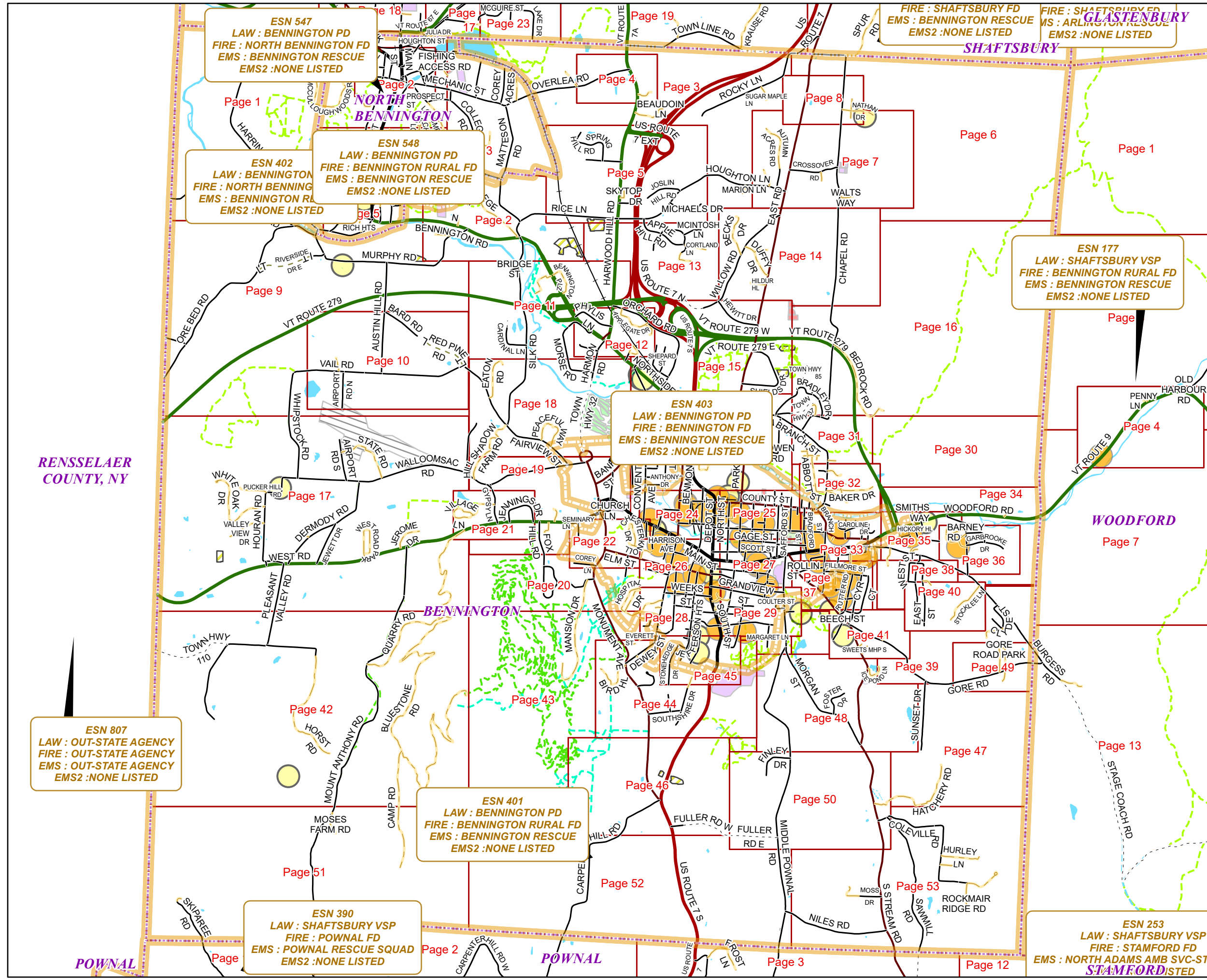

This Vermont 911 Mapbook and Public GIS data is for general reference only. Data layers that appear on the map may or may not be accurate, current, or otherwise reliable. The Enhanced 911 Board and the State of Vermont make no representations of any kind, including but not limited to the warranties of merchantability or fitness for a particular use, nor are any such warranties to be implied with respect to the GIS data and Mapbook.

**For questions/updates, contact:**

Vermont Enhanced 911 Board  
6 Baldwin St – 2nd Floor  
Montpelier VT 05633-7960

Phone: 802-828-4911  
Email: [e911.info@vermont.gov](mailto:e911.info@vermont.gov)  
Web site: [e911.vermont.gov](http://e911.vermont.gov)



























9/16/2024



























































# Legend





























## ESITES




























### SITETYPE

-  \*\*COMMERCIAL
-  \*\*CULTURAL
-  \*\*EDUCATIONAL
-  \*\*GOVERNMENT
-  \*\*INDUSTRIAL
-  \*\*OTHER COMMERCIAL
-  \*\*PUBLIC GATHERING
-  \*\*UTILITY
-  ABANDONED
-  ACCESS POINT
-  ACCESSORY BARN
-  ACCESSORY BUILDING
-  AIR SUPPORT / MAINTENANCE FACILITY
-  AIR TRAFFIC CONTROL CENTER / COMMAND CENTER
-  AIRPORT TERMINAL
-  AMBULANCE SERVICE
-  AUDITORIUM / CONCERT HALL / THEATER / OPERA HOUSE
-  BANK
-  BOAT RAMP / DOCK
-  BORDER CROSSING
-  BORDER PATROL
-  BREWERY
-  BUS STATION / DISPATCH FACILITY
-  CAMP
-  CAMPGROUND
-  CEMETERY

-  CITY / TOWN HALL
-  COAST GUARD
-  COLLEGE / UNIVERSITY
-  COMMERCIAL CONSTRUCTION SERVICE
-  COMMERCIAL FARM
-  COMMERCIAL GARAGE
-  COMMERCIAL W/RESIDENCE
-  COMMUNICATION BOX
-  COMMUNICATION TOWER
-  COMMUNITY / RECREATION FACILITY
-  CONDOMINIUM
-  COURT HOUSE
-  CUSTOMS SERVICE
-  DAY CARE FACILITY
-  DEVELOPMENT SITE
-  EBS TOWER
-  EMERGENCY PHONE / CALLBOX
-  FAIR / EXHIBITION/ RODEO GROUNDS
-  FERRY TERMINAL / DISPATCH FACILITY
-  FIRE STATION
-  FISH FARM / HATCHERY
-  FITNESS FACILITY
-  FOOD DISTRIBUTION CENTER
-  GAS STATION
-  GATED W/BUILDING
-  GATED W/O BUILDING
-  GOLF COURSE
-  GRAVEL PIT / QUARRY / MINE

-  GREENHOUSE / NURSERY
-  GROCERY STORE
-  HARBOR / MARINA
-  HAZARDOUS MATERIALS FACILITY
-  HAZARDOUS STORAGE FACILITY
-  HEALTH CLINIC
-  HELIPAD / HELIPORT / HELISPOT
-  HISTORIC SITE / POINT OF INTEREST
-  HOSPITAL / MEDICAL CENTER
-  HOUSE OF WORSHIP
-  HYDROELECTRIC FACILITY
-  ICE ARENA
-  INSTITUTIONAL RESIDENCE / DORM / BARRACKS
-  LANDFILL
-  LAW ENFORCEMENT
-  LIBRARY
-  LODGING B&B / HOTEL / MOTEL / INN
-  LOOKOUT TOWER
-  LUMBER MILL / SAW MILL
-  MANUFACTURING FACILITY
-  MOBILE HOME
-  MORGUE
-  MULTI-FAMILY DWELLING
-  MUSEUM
-  NATIONAL GUARD /
-  NUCLEAR FACILITY
-  NURSING HOME / LONG TERM CARE
-  OFFICE BUILDING

-  OIL / GAS FACILITY
-  OTHER
-  OTHER RESIDENTIAL
-  OUTPATIENT CLINIC
-  PARK AND RIDE / COMMUTER
-  PHARMACY
-  PICNIC AREA
-  POST OFFICE
-  PRISON / CORRECTIONAL FACILITY
-  PRIVATE AND EXPRESS SHIPPING FACILITY
-  PSAP
-  PUBLIC BEACH
-  PUBLIC TELEPHONE
-  PUBLIC WATER SUPPLY INTAKE
-  PUBLIC WATER SUPPLY WELL
-  PUMP STATION
-  RACE TRACK / DRAGSTRIP
-  RAILROAD STATION
-  RESIDENTIAL FARM
-  REST STOP / ROADSIDE PARK
-  RESTAURANT
-  RETAIL FACILITY
-  RV HOOKUP
-  SCHOOL K / 12
-  SEASONAL HOME
-  SHOOTING RANGE
-  SINGLE FAMILY DWELLING
-  SKI AREA / ALPINE





-  SOLAR FACILITY
-  SPORTS ARENA /
-  STATE CAPITOL
-  STATE GARAGE
-  STATE GOVERNMENT FACILITY
-  STATE PARK
-  STORAGE UNITS
-  SUBSTATION
-  SUGARHOUSE
-  TEMPORARY STRUCTURE
-  TOWN GARAGE
-  TOWN OFFICE
-  TRAILHEAD
-  TRANSFER STATION
-  UNKNOWN
-  US FOREST FACILITY
-  US GOVERNMENT FACILITY
-  UTILITY POLE W/PHONE
-  VETERINARY HOSPITAL / CLINIC
-  VISITOR / INFORMATION CENTER
-  WAREHOUSE
-  WASTE / BIOMASS FACILITY
-  WASTEWATER TREATMENT PLANT
-  WATER TANK
-  WATER TOWER
-  WIND FACILITY / WIND TOWER
-  YOUTH CAMP

# Legend

## Roads

-  Interstate Highway
-  US Highway
-  State Highway
-  Town Highway Class 1
-  Town Highway Class 2
-  Town Highway Class 3
-  Town Highway Class 4
-  Private
-  Driveway
-  Discontinued Road
-  Legal Trail
-  Ferry
-  Military - no public access
-  National Forest Highway
-  State Forest Highway
-  Proposed
-  Rivers
-  Driveways
- 

## Hydrants

-  Drafting Site
-  Dry Hydrant
-  Municipal Hydrant
-  Pressurized Hydrant

## Townline



## Emergency Service Zones



## FootPrints

-  Airport
-  Solar Field
-  Alpine Trail Easiest
-  Alpine Trail Intermediate
-  Alpine Trail Advanced
-  Alpine Trail Expert
-  Alpine Glade Marked
-  Alpine Glade Not Marked
-  Building
-  Farm
-  Golf Course
-  Quarry
-  Park
-  Shopping Center
-  Stadium/Arena
-  Other

## Addressing Error

-  Orange - Duplicated Addressed Building
-  Yellow - Unnumbered Building

# BENNINGTON Road Name Index

ROAD NAME	PAGE(S)
ABBOTT ST	31,32
ADAMS ST	24,25
AIRPORT RD N	10
AIRPORT RD S	17
ALBE DR	36
ANDRE LN	7
ANDRIAN DR	53
ANTHONY DR	23
APPLE HILL RD	5,13
APPLE TREE LN	22
APPLEGATE DR	12
APPLESEED LN	12
ARTHURS DR	35
ASTRACHAN DR	13
AUDREY LN	32
AUSTIN HILL RD	9,10
AUTUMN ACRES RD	7
BAKER DR	32
BANK ST	19,20,23
BARBER ST	29
BARD RD	10
BARNEY RD	34,35,36
BEAUDOIN LN	3
BECKS DR	14
BEDROCK RD	16,30,31
BEECH ST	27,74,41
BELL ST	31,32
BELVEDERE ST	29
BENMONT AVE	23,24
BENNINGTON PLZ	11
BENNINGTON SQ	23
BERARD ST	12
BIRCH DR	23

ROAD NAME	PAGE(S)
BIRD HL	44
BLACKBERRY LN	44
BLUESTONE RD	17,21,42
BOOTH TER	27
BOWEN RD	23
BRADFORD ST	32,33
BRADLEY DR	16,31
BRAMBLEY LN	39
BRANCH ST	32,33
BRIDGE ST	11
BROOKSIDE DR	41
BROWNING PL	25
BUCKLEY DR	12
BURGESS RD	13,66,34,35,36,38,39,40,49
CAMP RD	42,51
CARDINAL LN	11
CAROLINE DR	33
CARPENTER HILL RD	46,52
CARPENTER LN	23
CARRIGAN LN	25
CARVER ST	31
CASSIE LN	32
CATAMOUNT LN	19
CENTER ST	35,38,40
CHANDLER WAY	19
CHAPEL RD	12,7,8,14,16,24,31
CHARLES ST	25
CHESTER KNOLL DR	22,26
CHIMES ST	37
CHURCH LN	19
CLYDE ST	39
COLEVILLE RD	50,53
COLGATE HTS	19

ROAD NAME	PAGE(S)
COLLEGE DR	4,8
CONGRESS ST	25
CONVENT AVE	22,46,24
COOLIDGE AVE	27,30,33
CORCORANS WAY	32
COREY LN	22
CORTLAND LN	13
COULTER ST	29
COUNTRY CLUB DR	23
COUNTY ST	24,25,32
COW PATH LN	44
CRAHAN WAY	17
CRESCENT BLVD	28,29,43
CRESTWOOD DR	45
CROSS ST	33
CROSSOVER RD	7
CUTLER ST	29
CYR CT	37,41
DARLING ST	29
DEPOT ST	23,24,26
DERMODY RD	17
DEWEY ST	24,26,56,43,44
DIVISION PL	25
DIVISION ST	25,27
DUDLEY PL	31
DUFFY DR	14
DUSTIN DR	32
EARLS DR	36
EAST MOUNTAIN MHP	8
EAST RD	6,7,8,14,15,23,24
EAST ST	38,40
EASTSIDE DR	29
EASTVIEW DR	23

# BENNINGTON Road Name Index

ROAD NAME	PAGE(S)
EATON RD	18
ED WRIGHT WAY	23
EDDY ST	31
EDEN WAY	28
EDITH RD	2
ELM ST	22,26
EMMA ST	11,12,18
EMMONS RD	9
ENT EXT RAMP STATE HWY	23
ETHANS WAY	32
EVERETT ST	28,43
EVERGREEN DR	41
FACULTY ROW	2,4
FAIRVIEW ST	36,19,20
FARLEY DR	31
FILLMORE ST	74
FINLEY DR	50
FIRST ST	2,4
FORESTVIEW DR	29
FOSTER DR	48
FOX HILL RD	19,20
FRANCIS ST	28
FRANK ST	33
FRANKLIN LN	26
FROST DR	20,22
FULLER RD E	50
FULLER RD W	46,50,52
FURNACE BROOK RD	16,23
FURNACE GROVE RD	34
GAGE PL	33
GAGE ST	24,25,30,33
GARBROOKE DR	36
GARDEN LN	44

ROAD NAME	PAGE(S)
GOODALL ST	32
GORE RD	13,39,41,47,49
GORE ROAD PARK	49
GRANDVIEW ST	20,26,28,29
GRANT ST	26
GREENVIEW DR	28,45
GROVE ST	25
GULLEY LN	3,4
GYPSY LN	19,21
HAMILTON ST	29
HAMLIN AVE	27
HANNAFORD SQ	11
HARBOUR RD	37,41
HARMON RD	11,12,18
HARMONY LN	7
HARRINGTON RD	2,4,9,16
HARRISON AVE	24,26
HARVARD ST	35
HARWOOD DR	28
HARWOOD HILL RD	3,4,5,11,12,13
HATCHERY RD	47,50
HAWKS PL	25
HEWITT DR	15
HICKORY HL	35
HICKS AVE	15,23
HILDUR HL	14
HILL SHADOW FARM RD	18,19,20
HILLSIDE ST	26,27
HILLTOP DR	20,28,29
HOLDEN ST	24
HORST RD	42
HOSPITAL DR	20,28,43
HOUGHTON LN	3,5,7

ROAD NAME	PAGE(S)
HOURAN RD	17
HUNT ST	23
HURLEY LN	53
HUTCHINSON ST	31
HUTTON ST	32
ICE POND LN	39,48
IMPERIAL AVE	27,29
JACKS DR	7
JAYCES WAY	48
JAYNE LN	14
JEFFERSON AVE	26,28
JEFFERSON HTS	28,45
JENNINGS BROOK DR	26
JENNINGS DR	21
JEROME DR	17
JEWETT DR	17
JOHN ST	32,33
JOSLIN HILL RD	5
JUSTIN AVE	16
KNAPP DR	33
KNOLL CREST LN	28
KOCHER DR	23
LAFAYETTE ST	27
LAURA LN	16
LEDGE HILL DR	28
LEONARD ST	23
LINCOLN ST	24
LINDEN ST	35
LITTLE LEAGUE RD	23
LONGMEADOW DR	2
LOVERS LN	15
LYONS ST	25
MAIN ST	19,20,22,24,26,27,30,33,35

# BENNINGTON Road Name Index

ROAD NAME	PAGE(S)
MAINTENANCE DR	2
MANSION DR	20,43
MAPLE ST	25
MARGARET LN	29,43
MARILYN ST	45
MARION LN	3
MATTESON RD	2
MCCALL ST	24,26
MCCULLOUGH RD	3
MCCULLOUGH WOODS RD	1
MCINTOSH LN	13
MCKINLEY ST	24
MEADOWBROOK DR	44
MERSON ST	28
MICHAELS DR	5
MIDDLE POWNAL RD	3,43,48,50,52
MONUMENT AVE	19,20,44,43,44,46
MONUMENT CIR	18,19,20
MORGAN ST	27,58,43,48
MORSE RD	11,18
MORTIMER ST	27
MOSES FARM RD	51
MOSS DR	53
MOUNT ANTHONY RD	17,42,51
MOUNTAIN VIEW RD	31
MURPHY RD	2,9
N BENNINGTON RD	1,2,9,11,12
N BRANCH ST	23,31,32
N TERRACE DR	44
NATHAN DR	7,8
NATHANIEL CT	20,28,29
NELSON RD	33,37
NILES RD	52,53

ROAD NAME	PAGE(S)
NORTH ST	23,24,26
NORTHSIDE DR	11,12,15,18,23
NORTON ST	29
OAK RIDGE LN	49
OAKES ST	33
OBSERVATORY ST	28
ORCHARD RD	11,12,15
ORE BED RD	9
OVERLEA RD	3,4
PADDOCK PL	26
PAGEANT ST	23
PARK ST	46,25,27
PEACEFUL WAY	18
PERCY RD	11,12
PERFORMANCE DR	15,23
PHYLIS LN	12
PINE CIR	29,45
PINE RD	28,43
PIPPIN KNL	17,18,20
PLEASANT ST	26,27
PLEASANT VALLEY RD	17,42
PRATT ST	25
PROSPECT ST	28,29,43
PUCKER HILL RD	17
PUTNAM ST	26,28
QUARRY RD	42
QUIET ACRES RD	35,38
RED PINE RD	10
REED DR	16,31
REGWOOD DR	20
RICE LN	2,5
RICHARDS DR	32
RIVER RD	1,9

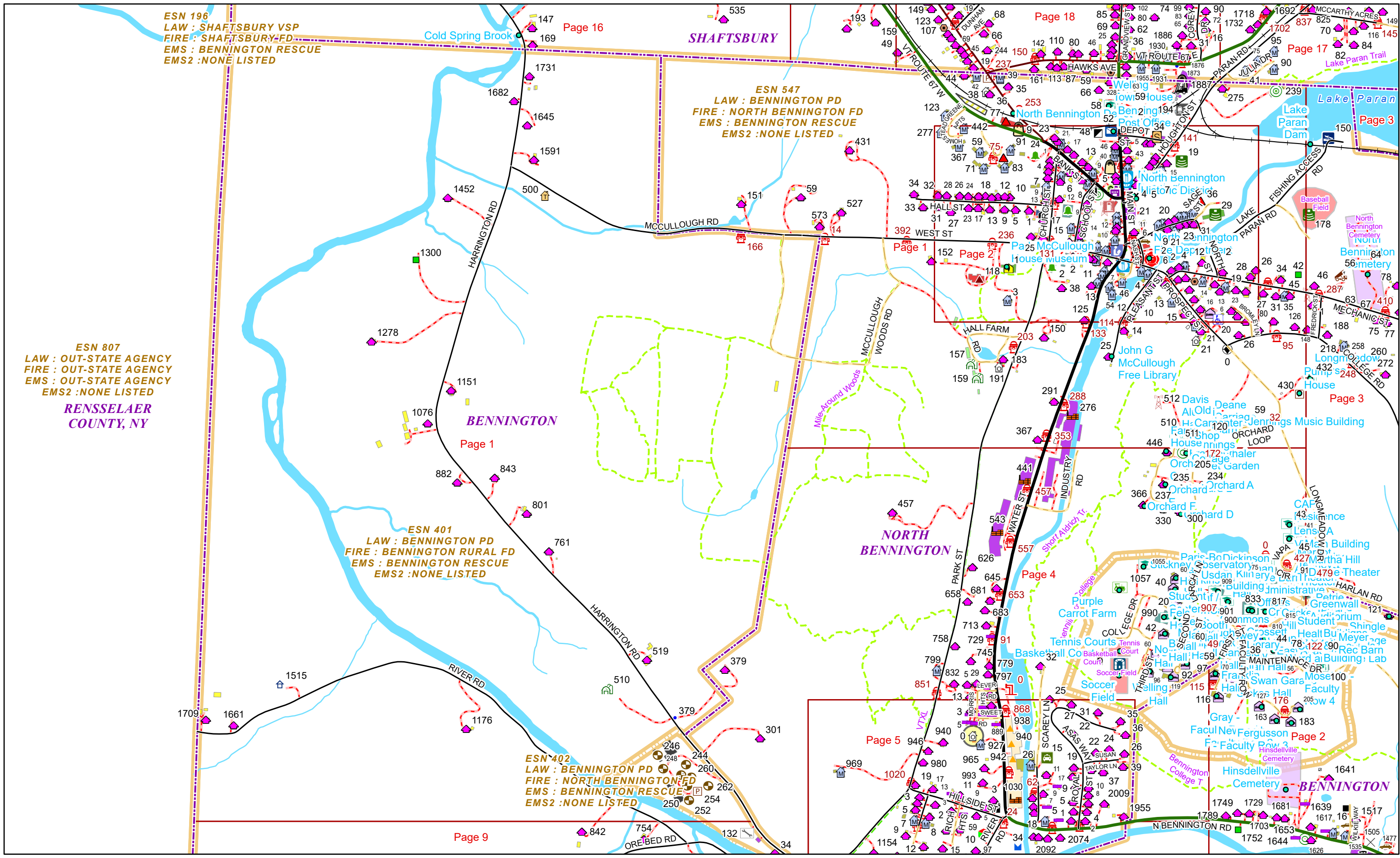
ROAD NAME	PAGE(S)
RIVER ST	24
RIVERSIDE DR E	9
RIVERSIDE DR W	9
ROARING BRANCH LN	31
ROBINSON AVE	23
ROCKMAIR RIDGE RD	53
ROCKWOOD ST	33,37
ROCKY LN	3,6,8,19
ROLLIN ST	37
ROSEMONT ST	28
RUSSETT DR	13
RUTTER RD	37,41
S BRANCH ST	33,37
S STREAM RD	41,48,50,53
SAFFORD ST	25,27
SAUNDERS DR	33
SAWMILL RD	50,53
SAWYER DR	37
SCHOOL ST	25,27
SCOTT ST	27
SEMINARY LN	22
SETTLERS RD	5
SHADY LN	41
SHARON DR	23
SHAWMUT ST	35
SHEPARD ST	15
SHIELDS DR	15
SHORT ST	27
SILK RD	2,11,18
SILVER ST	27,29
SKIPAREE RD	1,51
SKYTOP DR	5
SMITHS WAY	34,35

# BENNINGTON Road Name Index

ROAD NAME	PAGE(S)
SOULE ST	22
SOUTH ST	26,28,29,43,45
SOUTHSHIRE DR	44,45
SOUTHSHIRE DR S	44
SPRING HILL RD	5
SPRING ST	25
STARK ST	26
STATE RD	17
STOCKLEE LN	40
STONEHEDGE DR	45
SUGAR MAPLE LN	3
SUNSET DR	39,47
SUNSET FARMS MHP	4
SWEETS LN	32
SWEETS MHP N	41
SWEETS MHP S	41
TEL CIR	37
TEL RD	37
THUNDER RD	38,40
TINKHAM W	33
TORI LN	35
TOWN HWY 110	42
TOWN HWY 32	18
TOWN HWY 37	16,23
TOWN HWY 39	19
TOWN HWY 72	17
TOWN HWY 85	16
TOWN HWY 906	19
TOWN HWY 914	19
TOWN HWY 916	19
TOWNSEND DR	33
TRANSPORT DR	5
UNION ST	26,27

ROAD NAME	PAGE(S)
US ROUTE 7 EXT	3,5,11,12,13,15
US ROUTE 7 N	3,5,11,12,13,15,46
US ROUTE 7 S	15,44,45,46,52
VAIL RD	9,10,18
VALENTINE LN	27
VALENTINE PL	27
VALENTINE ST	27
VALLEY VIEW DR	17
VETERANS MEMORIAL DR	23
VILLAGE LN	21
VT ROUTE 279	9,10,11,15,16,17,31,32
VT ROUTE 279 E	11,13,15,30,32,34,35
VT ROUTE 279 ON OFF RAMP	11,12
VT ROUTE 279 W	11,13,15,30,32,34,35
WAITE DR	15
WALLOOMSAC RD	17,38,20
WALTS WAY	7
WARN ST	33
WASHINGTON AVE	26,28
WEBB ST	33,37
WEEKS ST	28
WEST RD	17,38,21,22
WEST ROAD PARK	17
WEST ST	38,40
WESTSIDE DR	29
WESTWOOD DR	10
WHIPSTOCK RD	9,17
WHITE BIRCHES MHP	36
WHITE OAK DR	17
WILKIE WAY	2
WILLOW RD	13,14,15
WILLOWBROOK DR	12,15
WOODFORD RD	7,34,35

ROAD NAME	PAGE(S)
WOODLAND DR	23
WOODWARD DR	33



ESN 196  
LAW : SHAFTSBURY VSP  
FIRE : SHAFTSBURY FD  
EMS : BENNINGTON RESCUE  
EMS2 : NONE LISTED

Page 16

SHAFTSBURY

ESN 547  
LAW : BENNINGTON PD  
FIRE : NORTH BENNINGTON FD  
EMS : BENNINGTON RESCUE  
EMS2 : NONE LISTED

Page 18

Page 17

Page 3

ESN 807  
LAW : OUT-STATE AGENCY  
FIRE : OUT-STATE AGENCY  
EMS : OUT-STATE AGENCY  
EMS2 : NONE LISTED

RENSSELAER  
COUNTY, NY

Page 1

ESN 401  
LAW : BENNINGTON PD  
FIRE : BENNINGTON RURAL FD  
EMS : BENNINGTON RESCUE  
EMS2 : NONE LISTED

Page 9

ESN 402  
LAW : BENNINGTON PD  
FIRE : NORTH BENNINGTON FD  
EMS : BENNINGTON RESCUE  
EMS2 : NONE LISTED

Page 4

Page 5

Page 3

Page 2



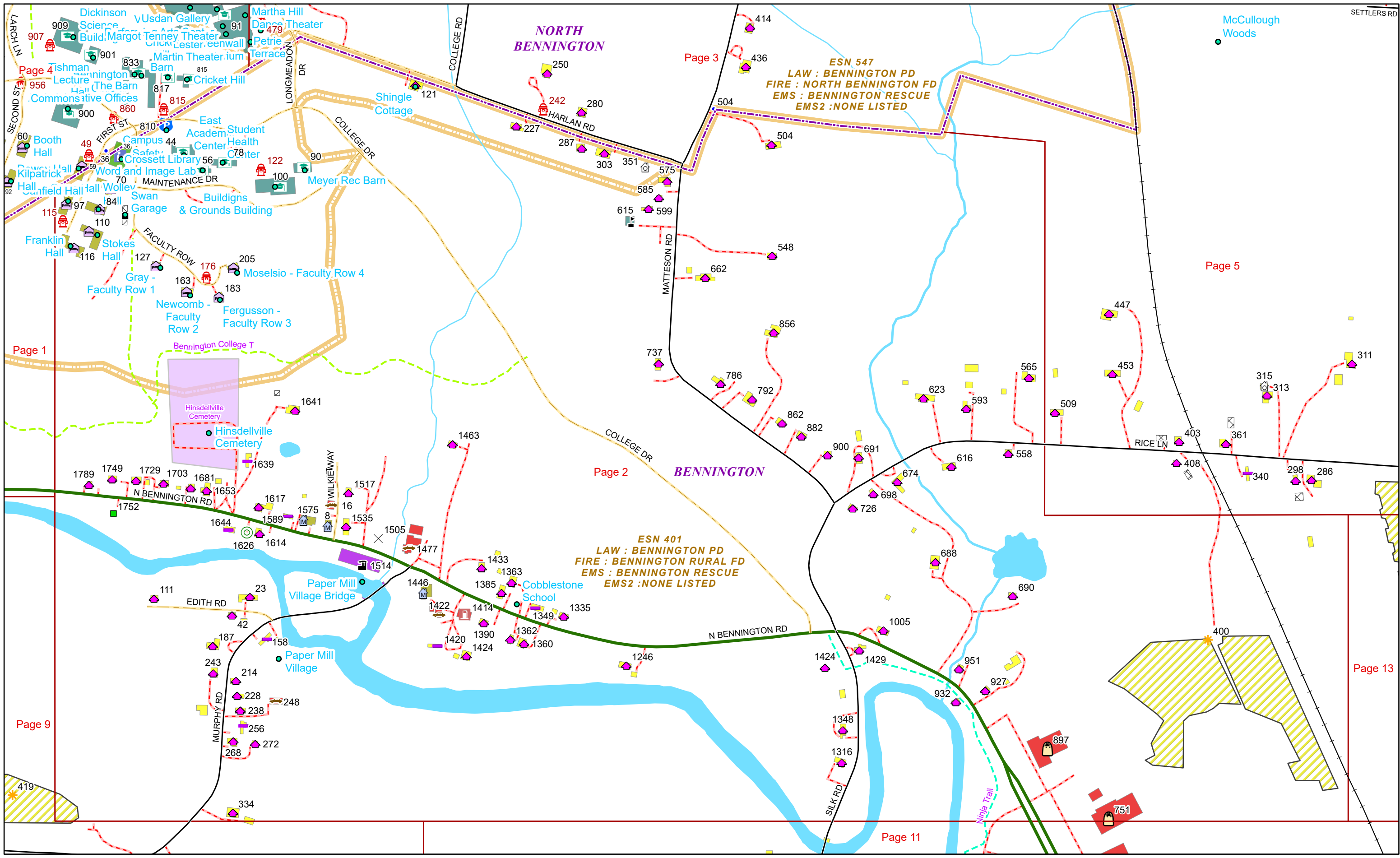
0 0.15 0.3 0.6 Miles 1 inch equals 833 feet

9/16/2024

**BENNINGTON**

**Page: 1**





Page 1

Page 3

Page 5

Page 2

Page 9

Page 11

Page 13

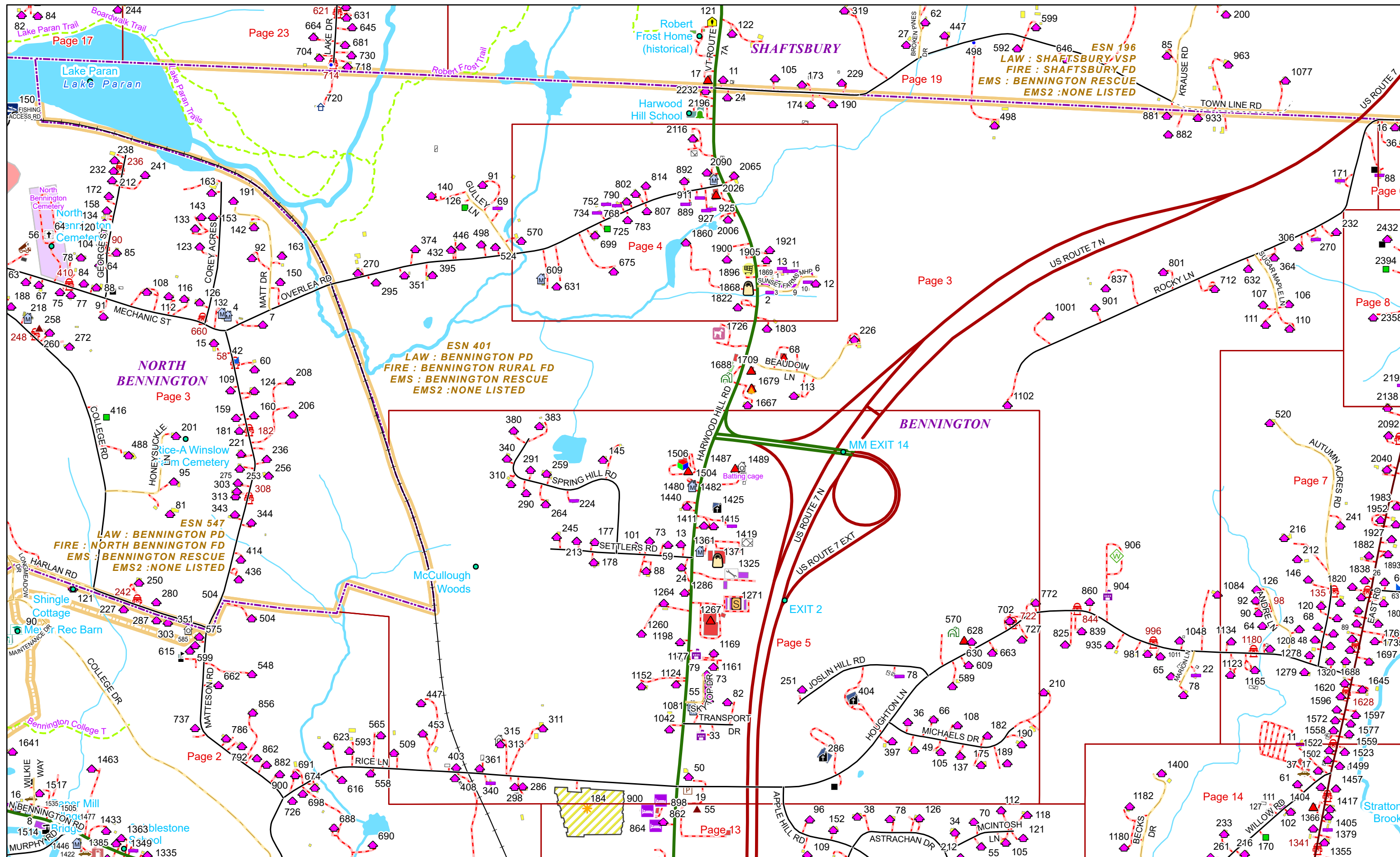


0 0.07 0.15 0.3 Miles 1 inch equals 417 feet

9/16/2024

**BENNINGTON**

**Page: 2**

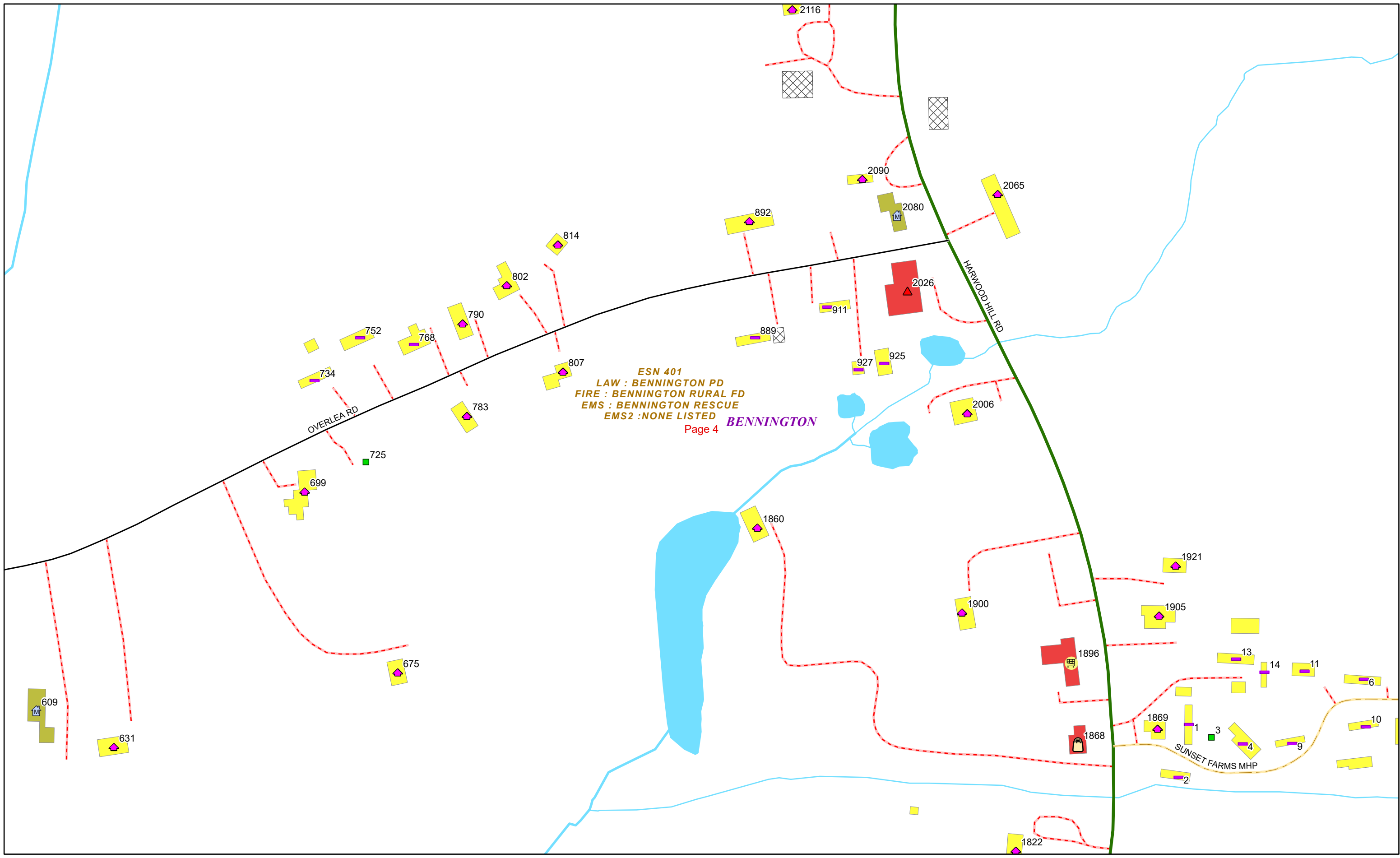


0 0.15 0.3 0.6 Miles 1 inch equals 833 feet

9/16/2024

**BENNINGTON**

**Page: 3**



ESN 401  
 LAW : BENNINGTON PD  
 FIRE : BENNINGTON RURAL FD  
 EMS : BENNINGTON RESCUE  
 EMS2 : NONE LISTED  
**BENNINGTON**  
 Page 4



0 0.03 0.06 0.11 Miles

1 inch equals 167 feet

9/16/2024

**BENNINGTON**

**Page: 4**

**NORTH BENNINGTON**

Page 3

ESN 547  
LAW : BENNINGTON PD  
FIRE : NORTH BENNINGTON FD  
EMS : BENNINGTON RESCUE  
EMS2 : NONE LISTED

McCullough Woods

ESN 401  
LAW : BENNINGTON PD  
FIRE : BENNINGTON RURAL FD  
EMS : BENNINGTON RESCUE  
EMS2 : NONE LISTED

**BENNINGTON**

Page 5

EXIT 2

JOSLIN HILL RD

HOUGHTON LN

MICHAELS DR

HOUGHTON LN

APPLE HILL RD

US ROUTE 7 N

US ROUTE 7 EXT

US ROUTE 7 N

HARWOOD HILL RD

SETTLERS RD

SKYTOP DR

TRANSPORT DR

HARWOOD HILL RD

SPRING HILL RD

RICE LN

Page 2

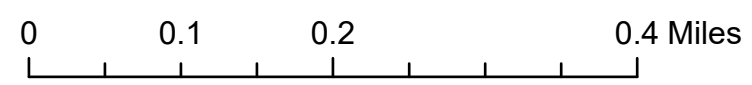
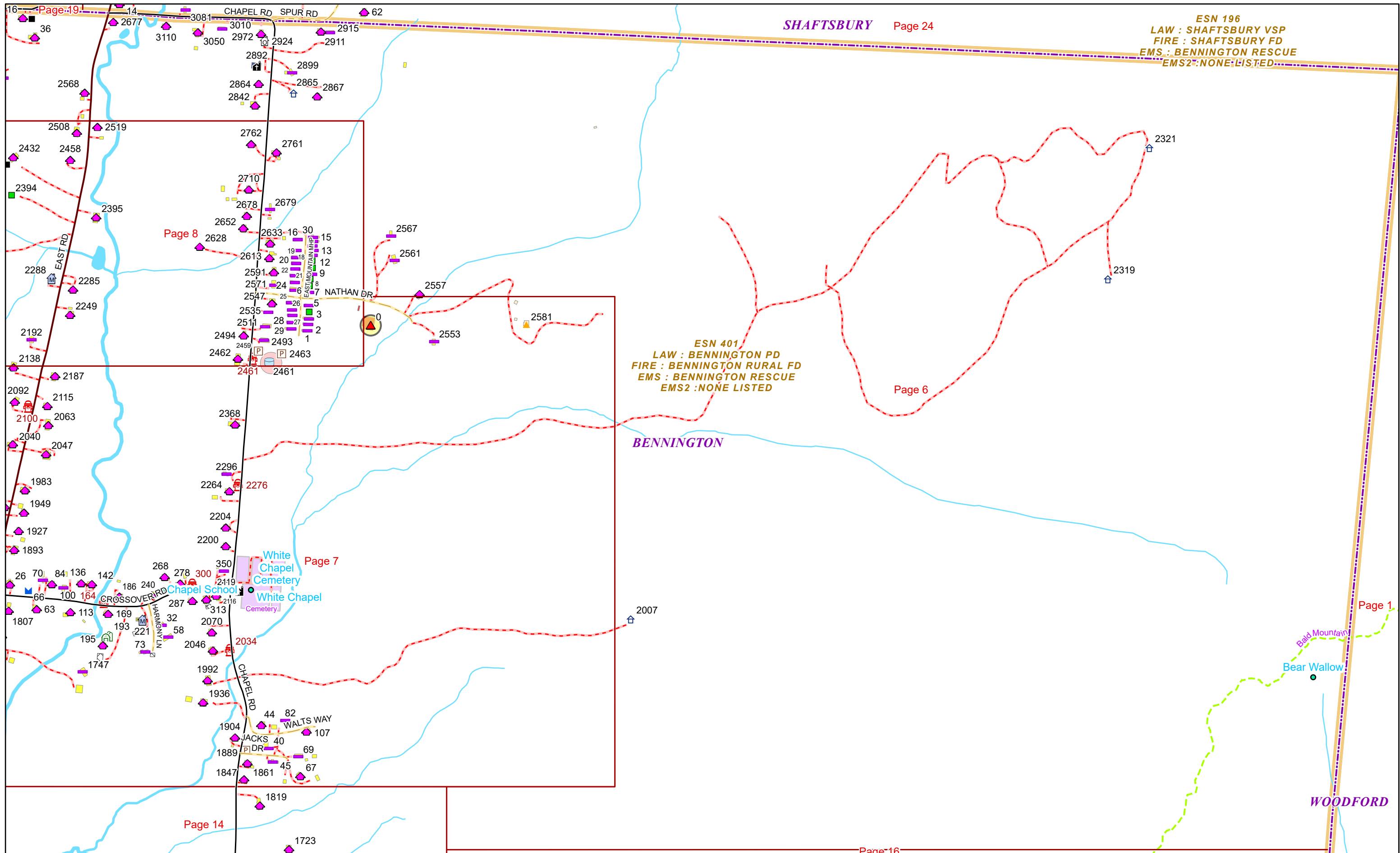
Page 13



0 0.07 0.15 0.3 Miles 1 inch equals 417 feet

9/16/2024

**BENNINGTON**


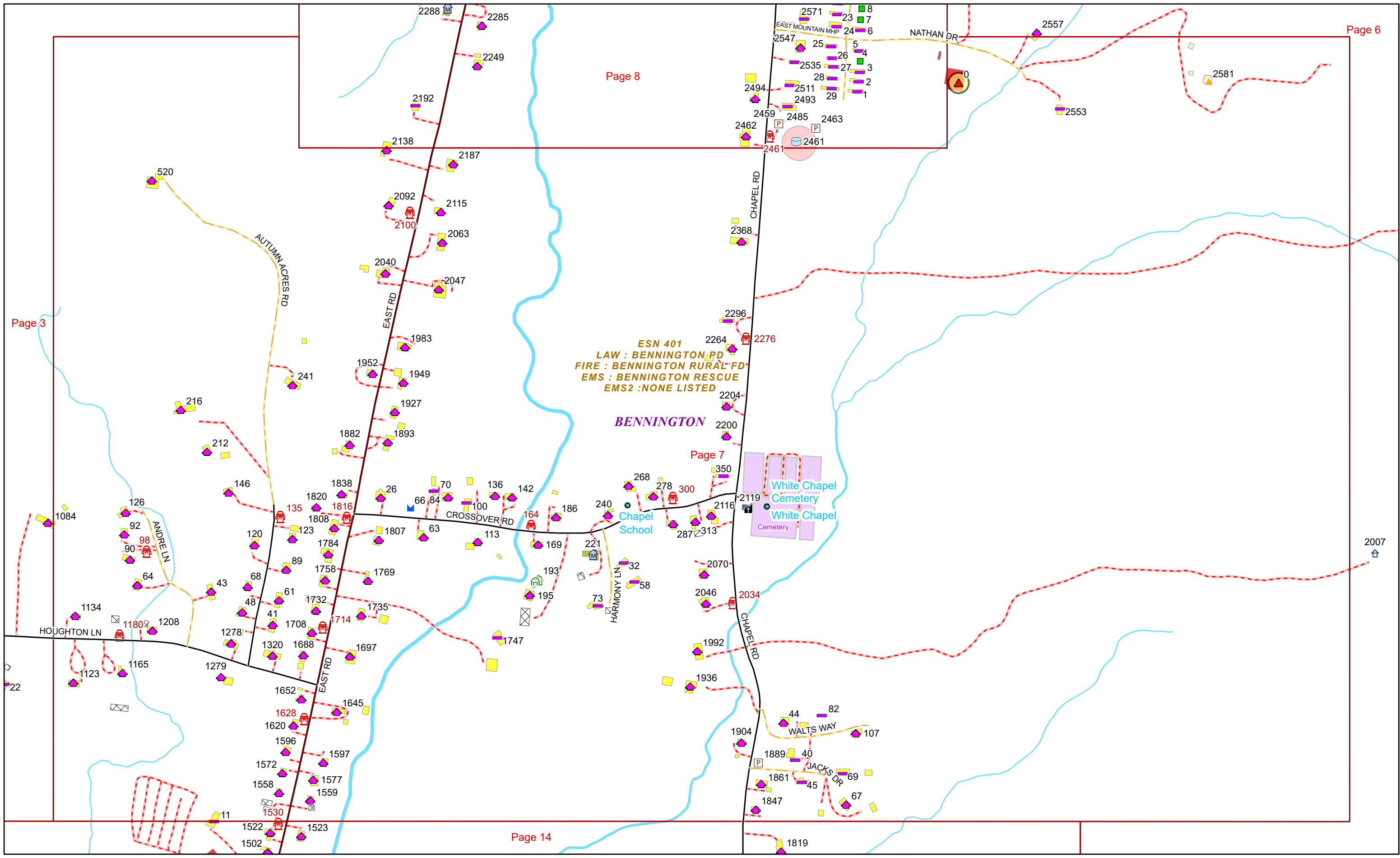


1 inch equals 667 feet

9/16/2024

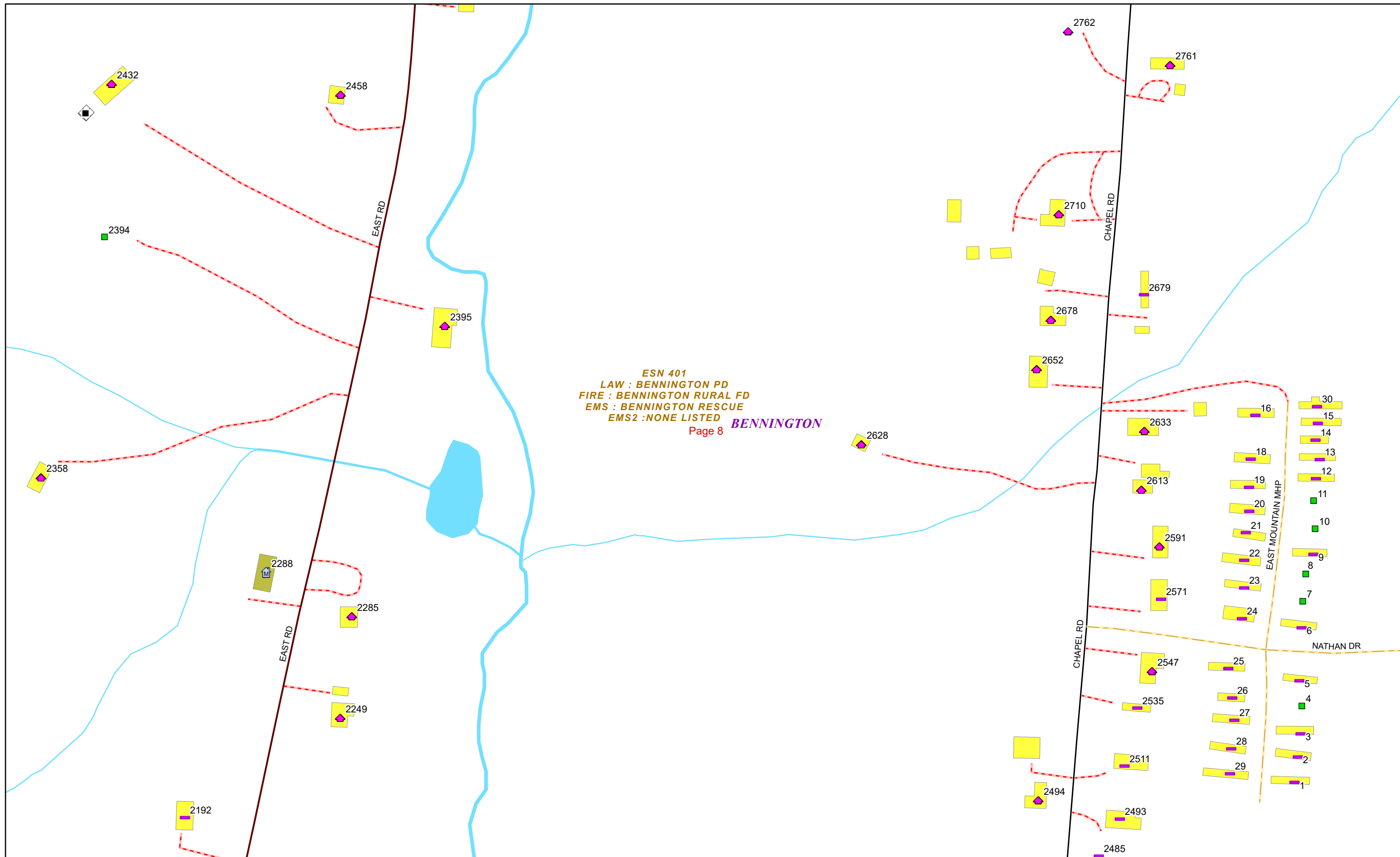
**BENNINGTON**

**Page: 6**



9/16/2024

**BENNINGTON**



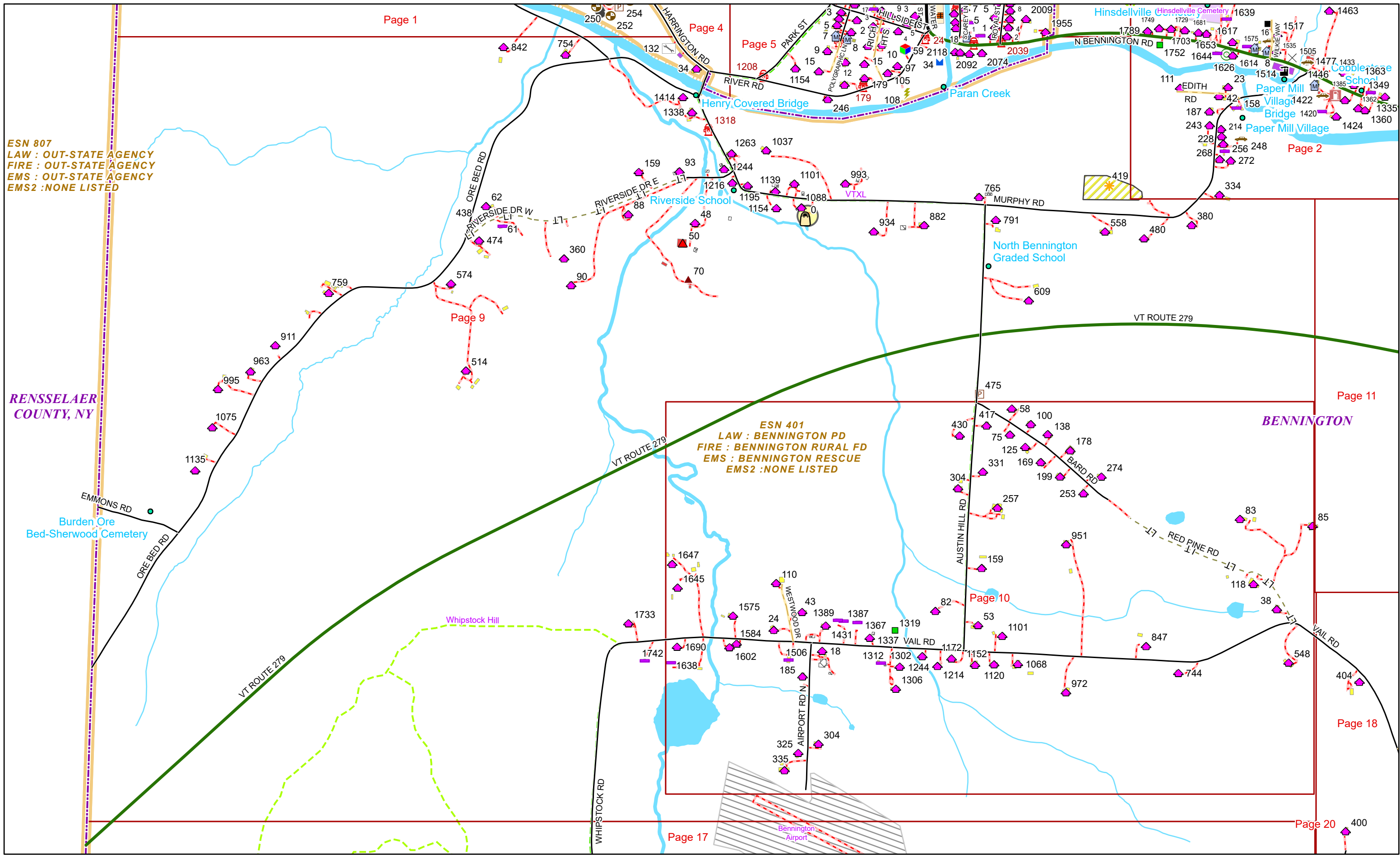
0 0.03 0.06 0.11 Miles

1 inch equals 167 feet

9/16/2024

**BENNINGTON**

**Page: 8**




ESN 807  
 LAW : OUT-STATE AGENCY  
 FIRE : OUT-STATE AGENCY  
 EMS : OUT-STATE AGENCY  
 EMS2 : NONE LISTED

ESN 401  
 LAW : BENNINGTON PD  
 FIRE : BENNINGTON RURAL FD  
 EMS : BENNINGTON RESCUE  
 EMS2 : NONE LISTED

RENSSELAER  
 COUNTY, NY

BENNINGTON

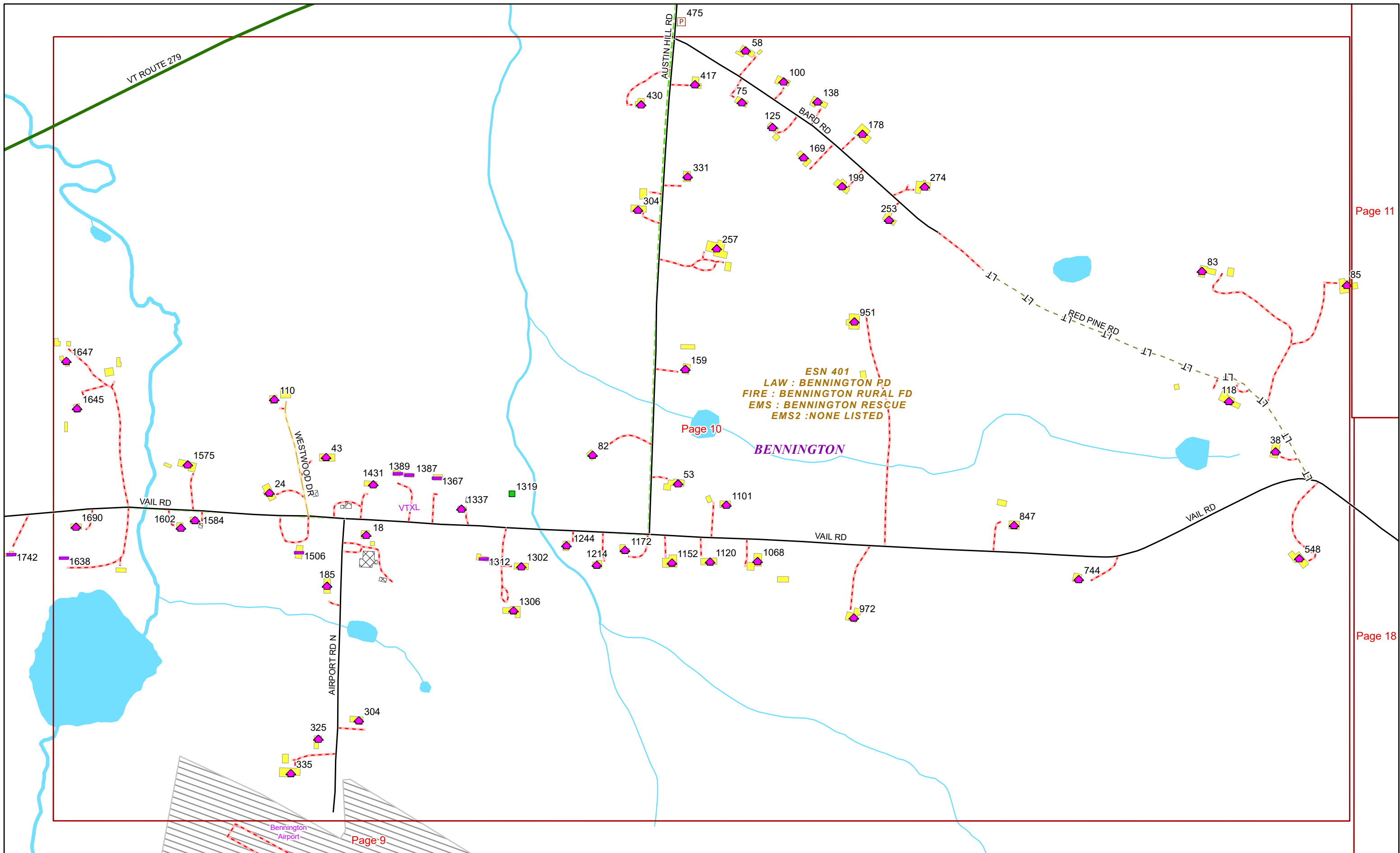


9/16/2024

**BENNINGTON**

**Page: 9**

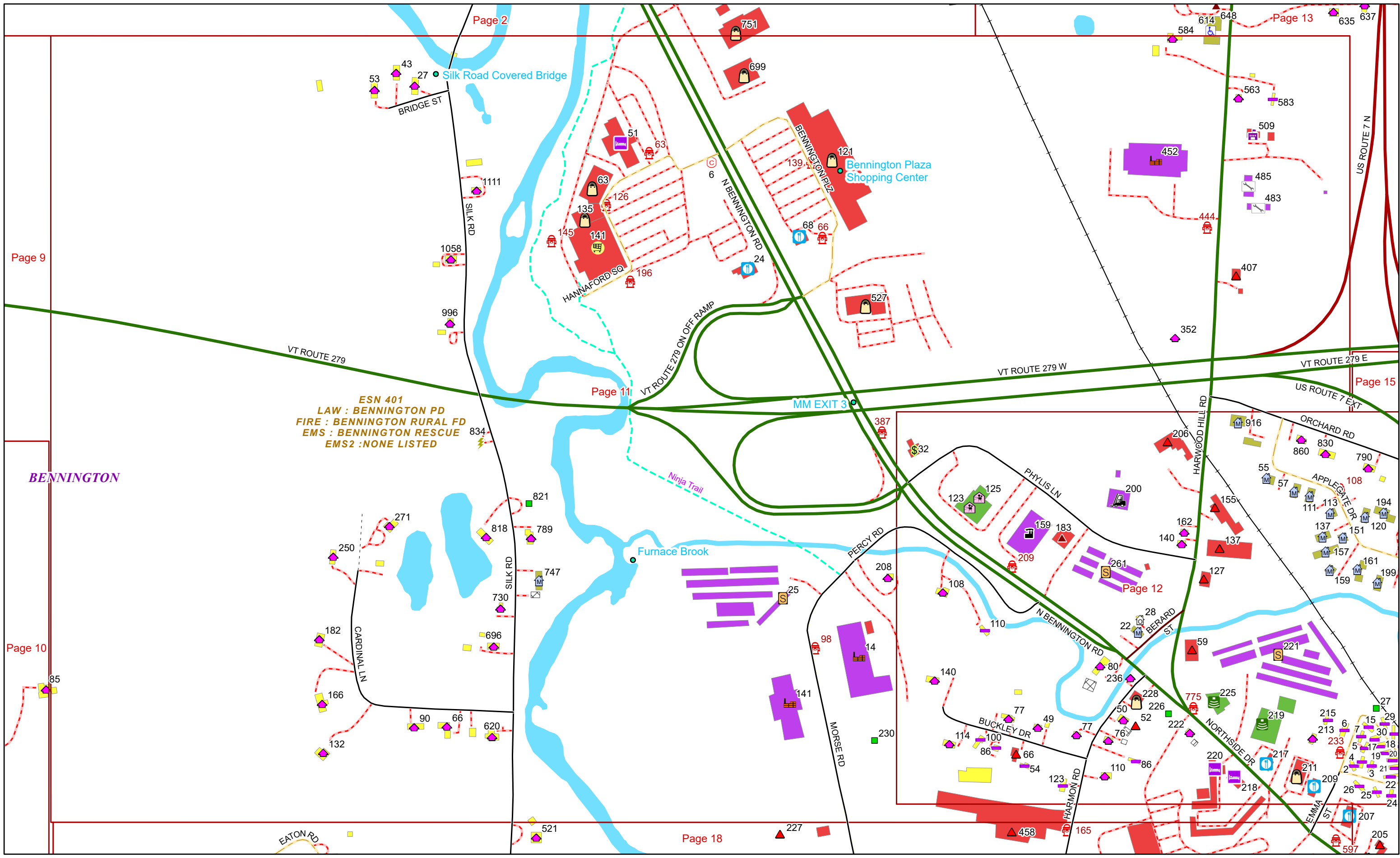




0 0.07 0.15 0.3 Miles 1 inch equals 417 feet

9/16/2024

**BENNINGTON**



ESN 401  
LAW : BENNINGTON PD  
FIRE : BENNINGTON RURAL FD  
EMS : BENNINGTON RESCUE  
EMS2 : NONE LISTED

BENNINGTON

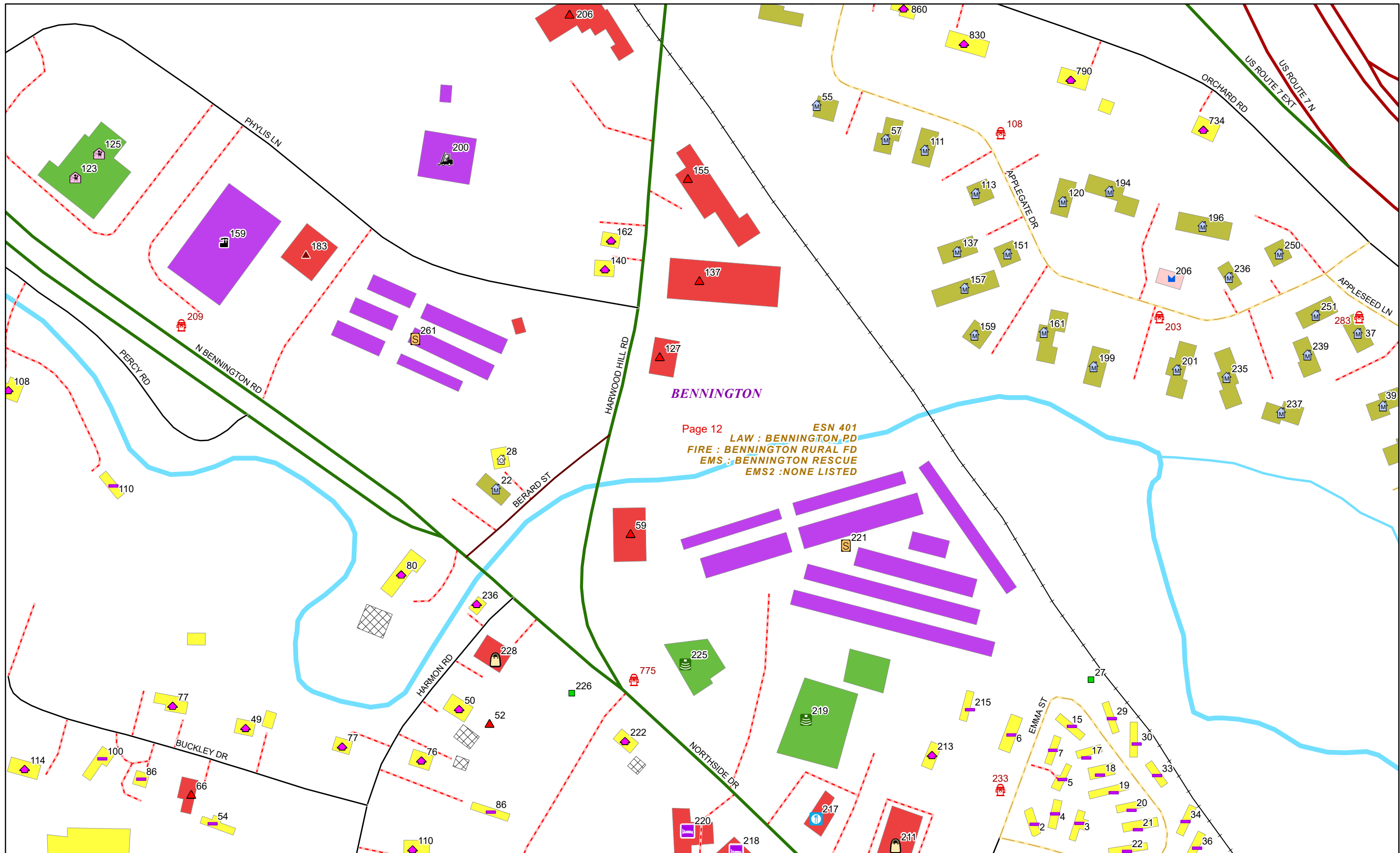


0 0.07 0.15 0.3 Miles 1 inch equals 417 feet

9/16/2024

**BENNINGTON**

**Page: 11**



0 0.03 0.06 0.11 Miles

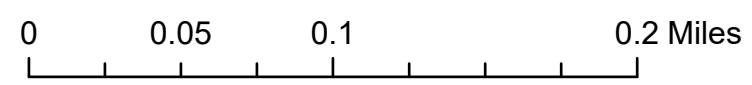
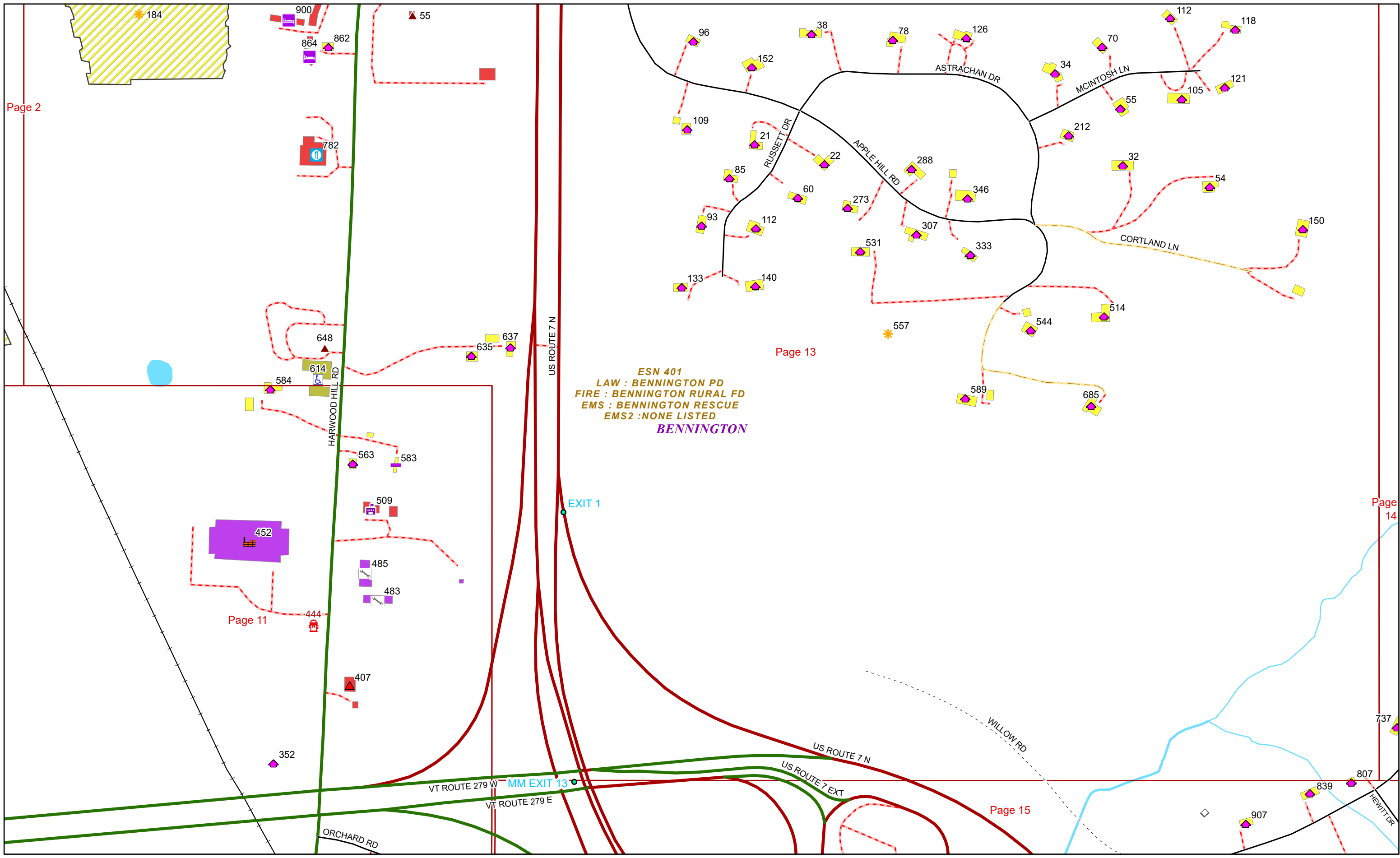
1 inch equals 167 feet

9/16/2024

**BENNINGTON**

**Page: 12**

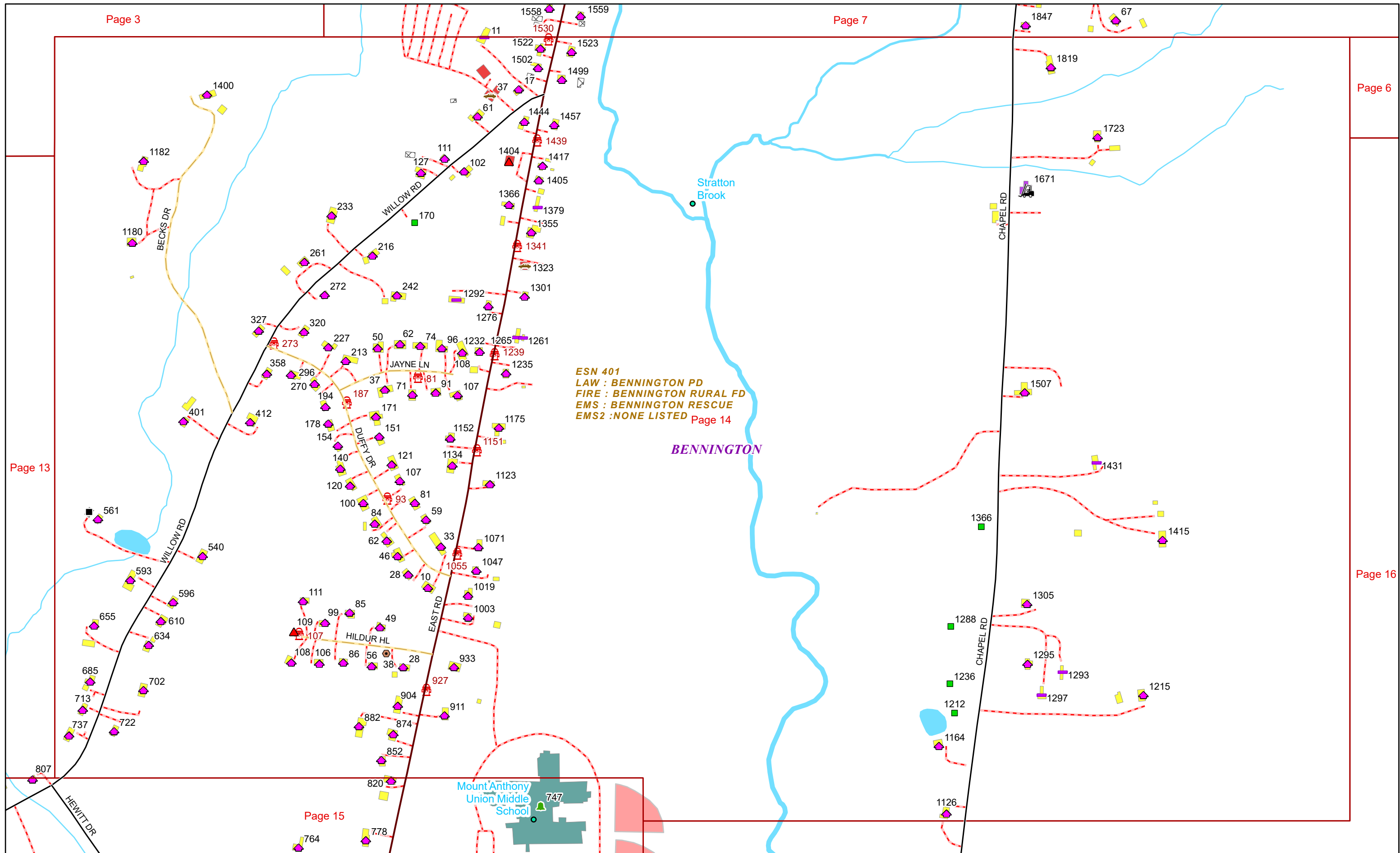
ESN 401  
 LAW : BENNINGTON PD  
 FIRE : BENNINGTON RURAL FD  
 EMS : BENNINGTON RESCUE  
 EMS2 : NONE LISTED  
**BENNINGTON**

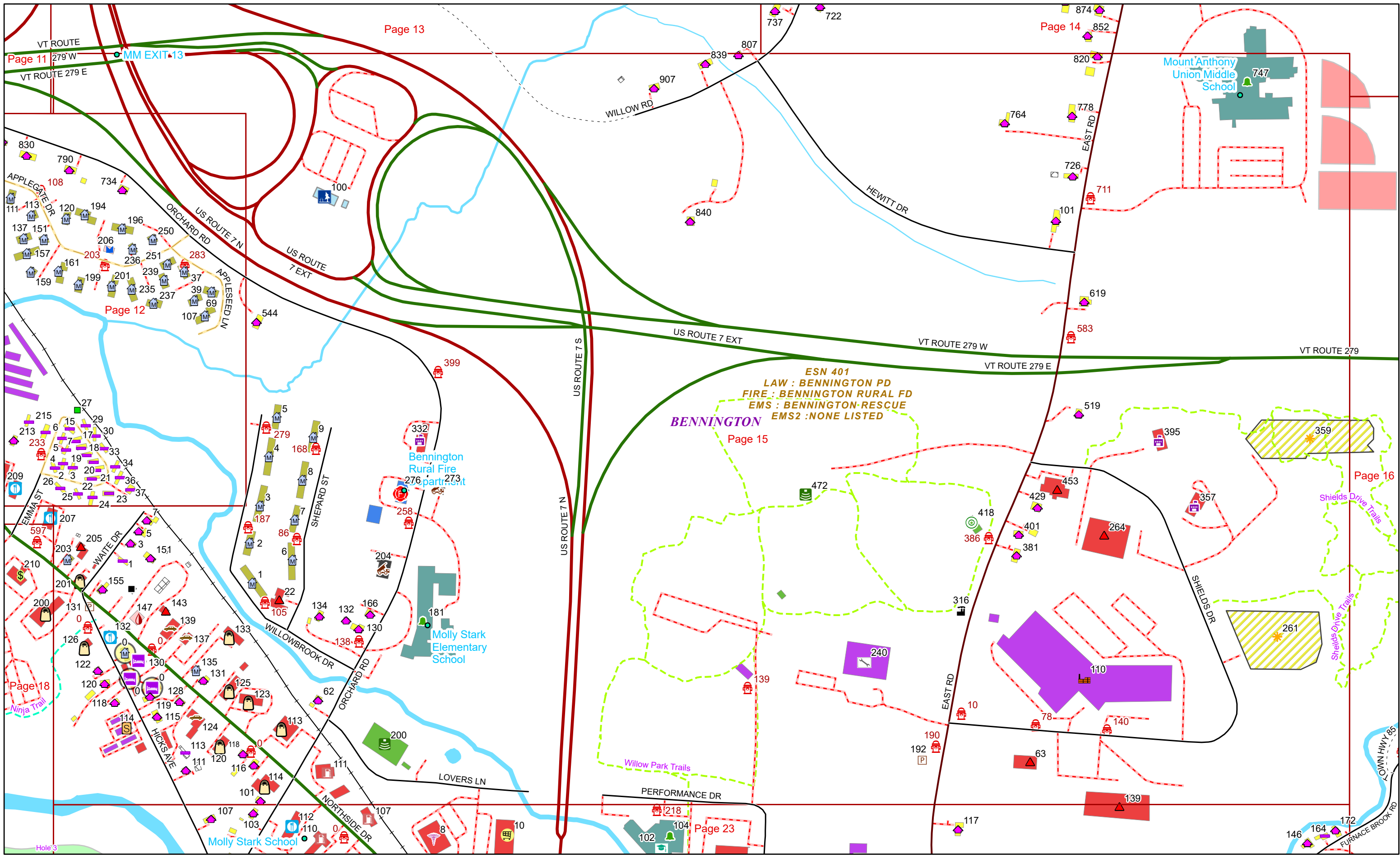


1 inch equals 333 feet

9/16/2024

**BENNINGTON**



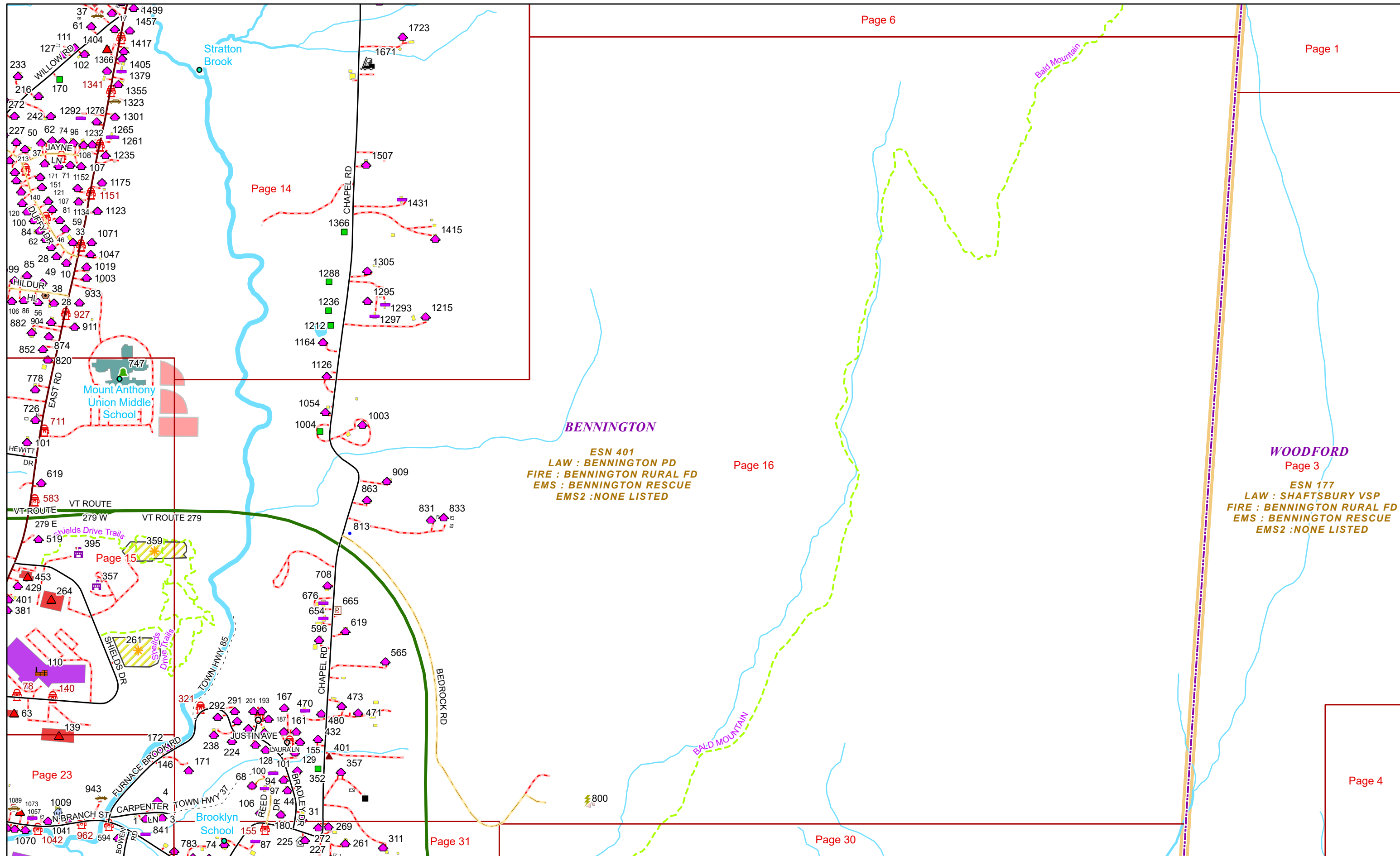


0 0.07 0.15 0.3 Miles 1 inch equals 417 feet

9/16/2024

**BENNINGTON**

**Page: 15**



Page 6

Page 1

Page 14

Page 16

Page 15

Page 23

Page 30

Page 31


Page 4

**BENNINGTON**

ESN 401  
 LAW : BENNINGTON PD  
 FIRE : BENNINGTON RURAL FD  
 EMS : BENNINGTON RESCUE  
 EMS2 : NONE LISTED

**WOODFORD**

Page 3  
 ESN 177  
 LAW : SHAFTSBURY VSP  
 FIRE : BENNINGTON RURAL FD  
 EMS : BENNINGTON RESCUE  
 EMS2 : NONE LISTED



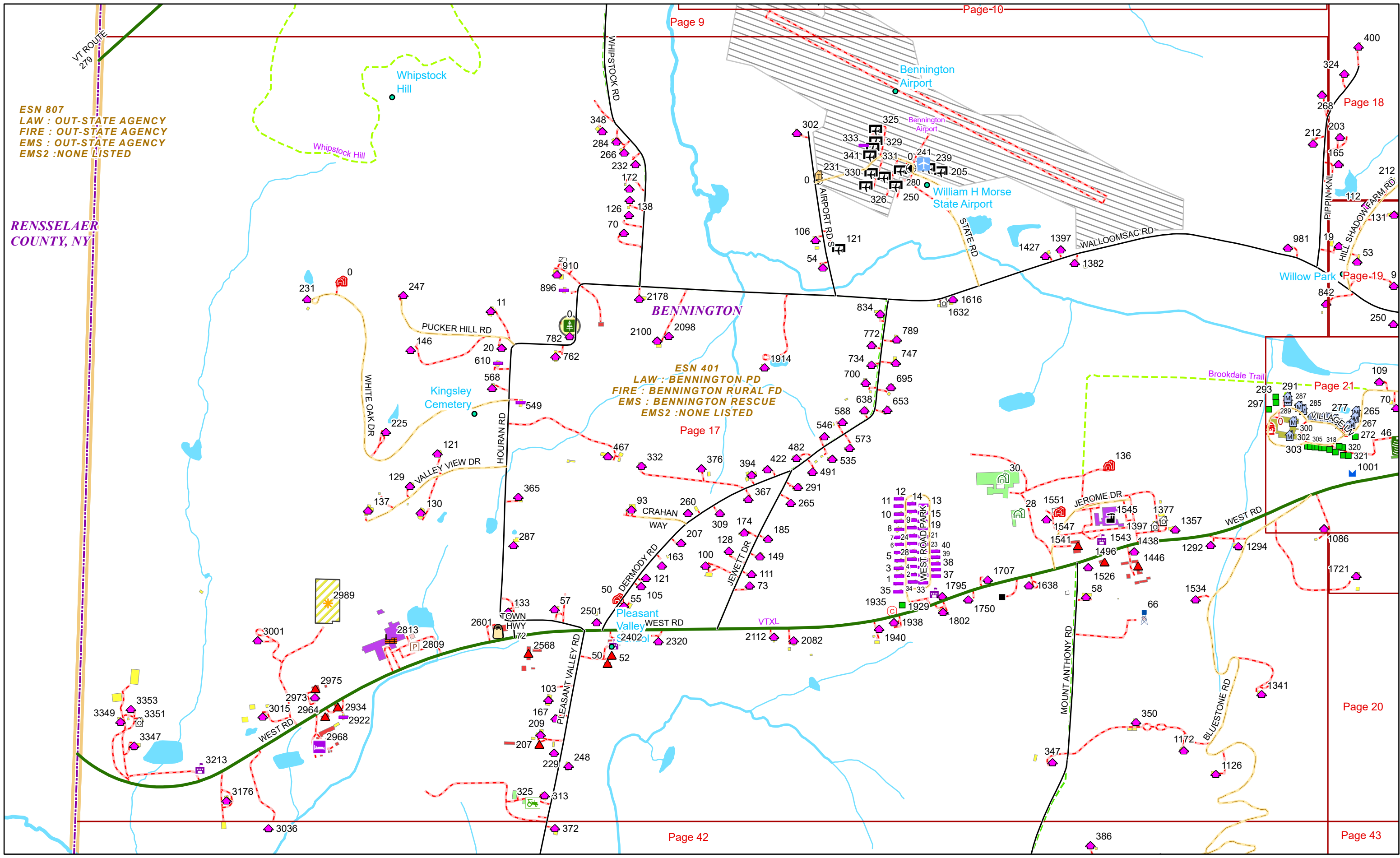
9/16/2024

**BENNINGTON**

**Page: 16**

ESN 807  
LAW : OUT-STATE AGENCY  
FIRE : OUT-STATE AGENCY  
EMS : OUT-STATE AGENCY  
EMS2 : NONE LISTED

RENSELAER  
COUNTY, NY



Page 9

Page-10

Page 18

Page-19

Page 21

Page 20

Page 43

Page 17

Page 42

ESN 401  
LAW : BENNINGTON PD  
FIRE : BENNINGTON RURAL FD  
EMS : BENNINGTON RESCUE  
EMS2 : NONE LISTED



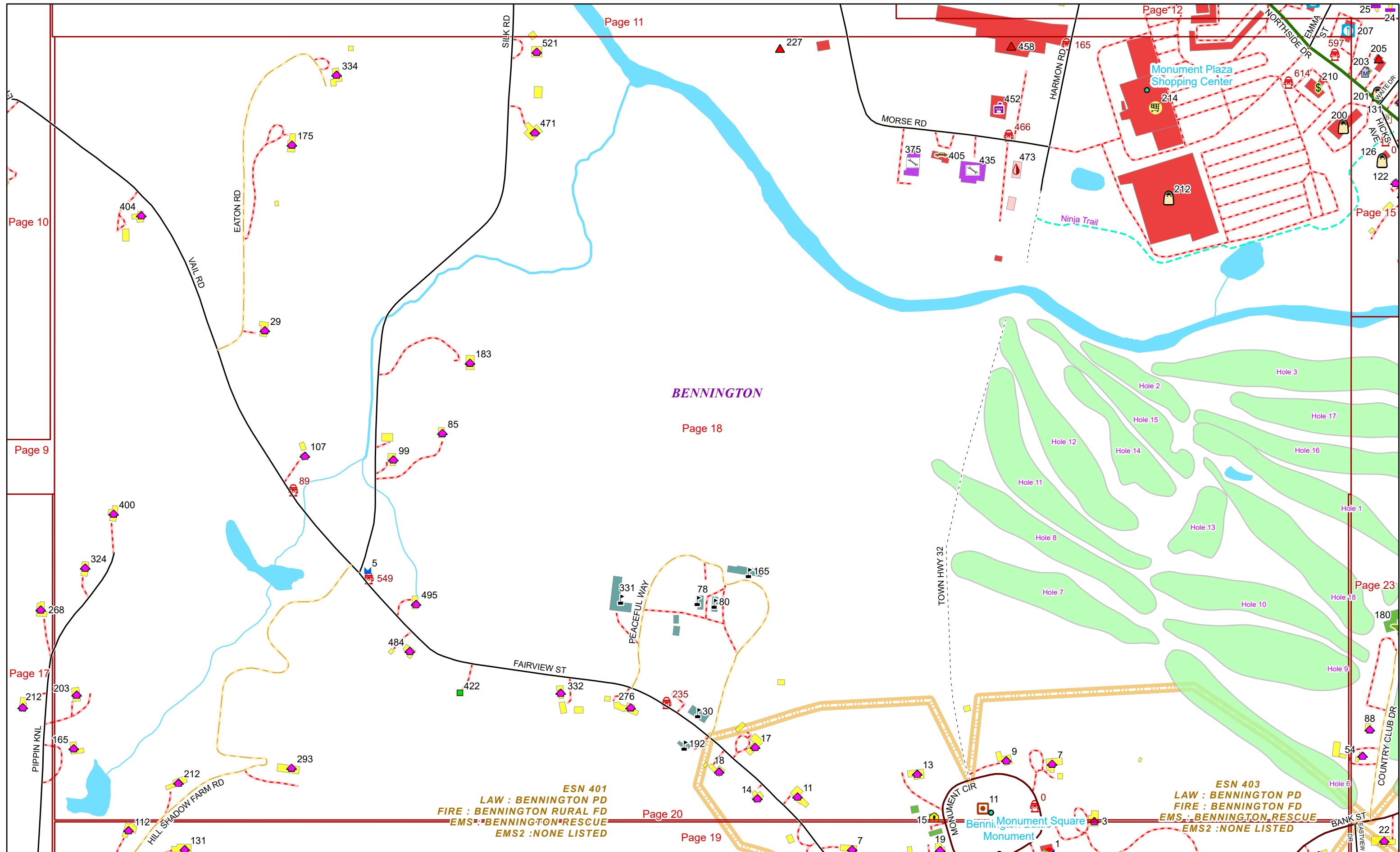
0 0.15 0.3 0.6 Miles 1 inch equals 833 feet

9/16/2024

**BENNINGTON**


**Page: 17**





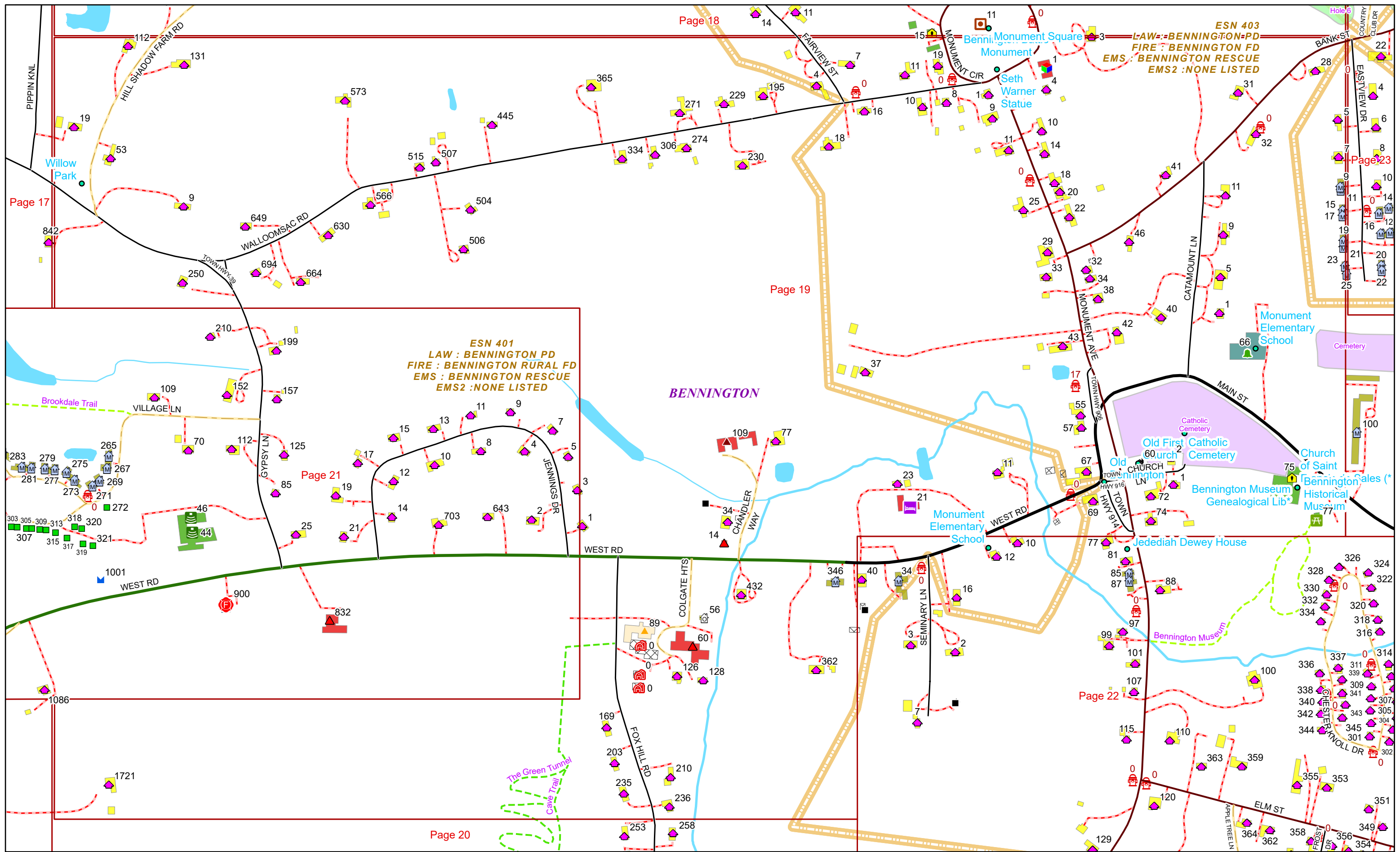
ESN 401  
 LAW : BENNINGTON PD  
 FIRE : BENNINGTON RURAL FD  
 EMS : BENNINGTON RESCUE  
 EMS2 : NONE LISTED

ESN 403  
 LAW : BENNINGTON PD  
 FIRE : BENNINGTON FD  
 EMS : BENNINGTON RESCUE  
 EMS2 : NONE LISTED



9/16/2024

# BENNINGTON

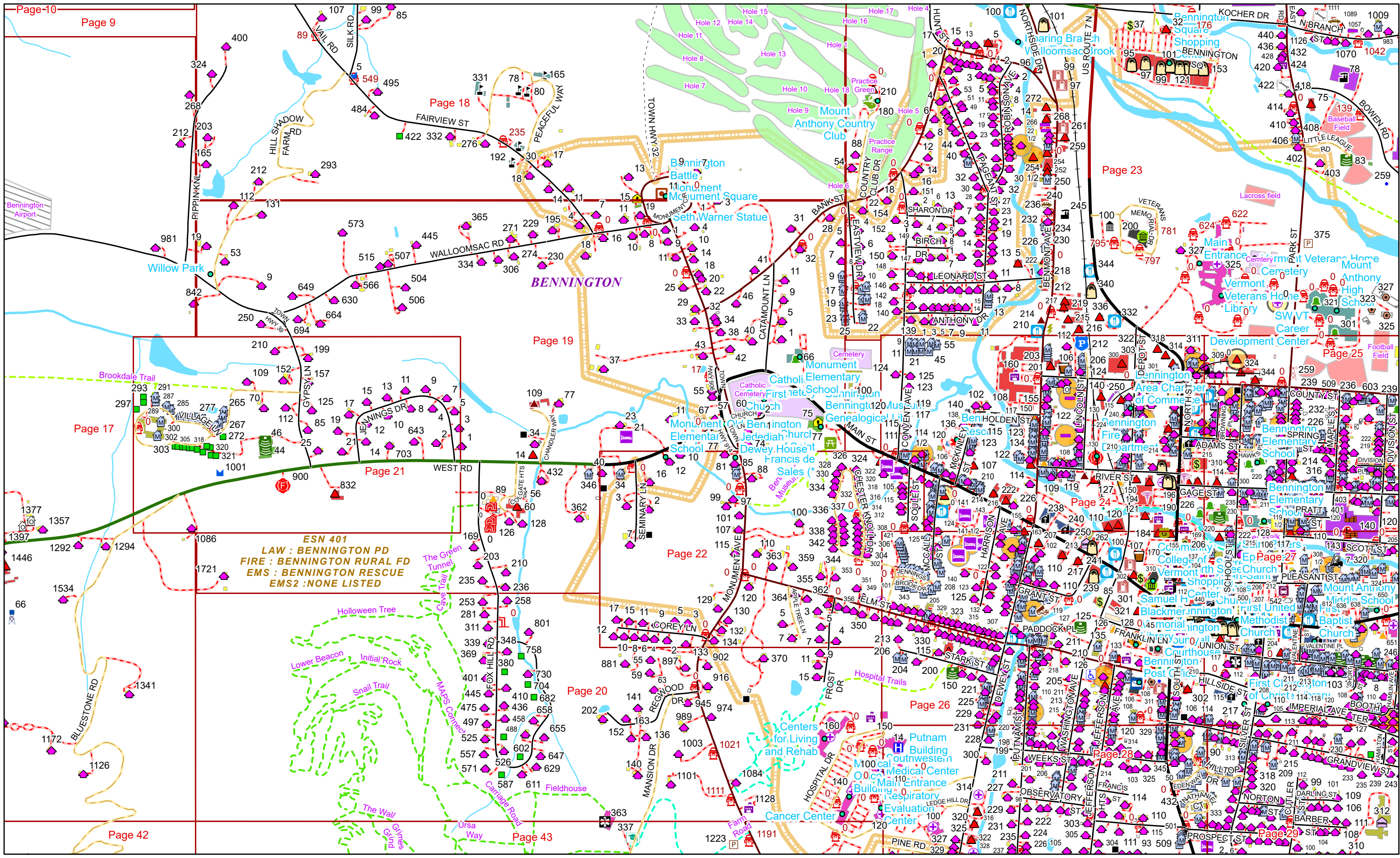


0 0.07 0.15 0.3 Miles 1 inch equals 417 feet

9/16/2024

**BENNINGTON**

**Page: 19**

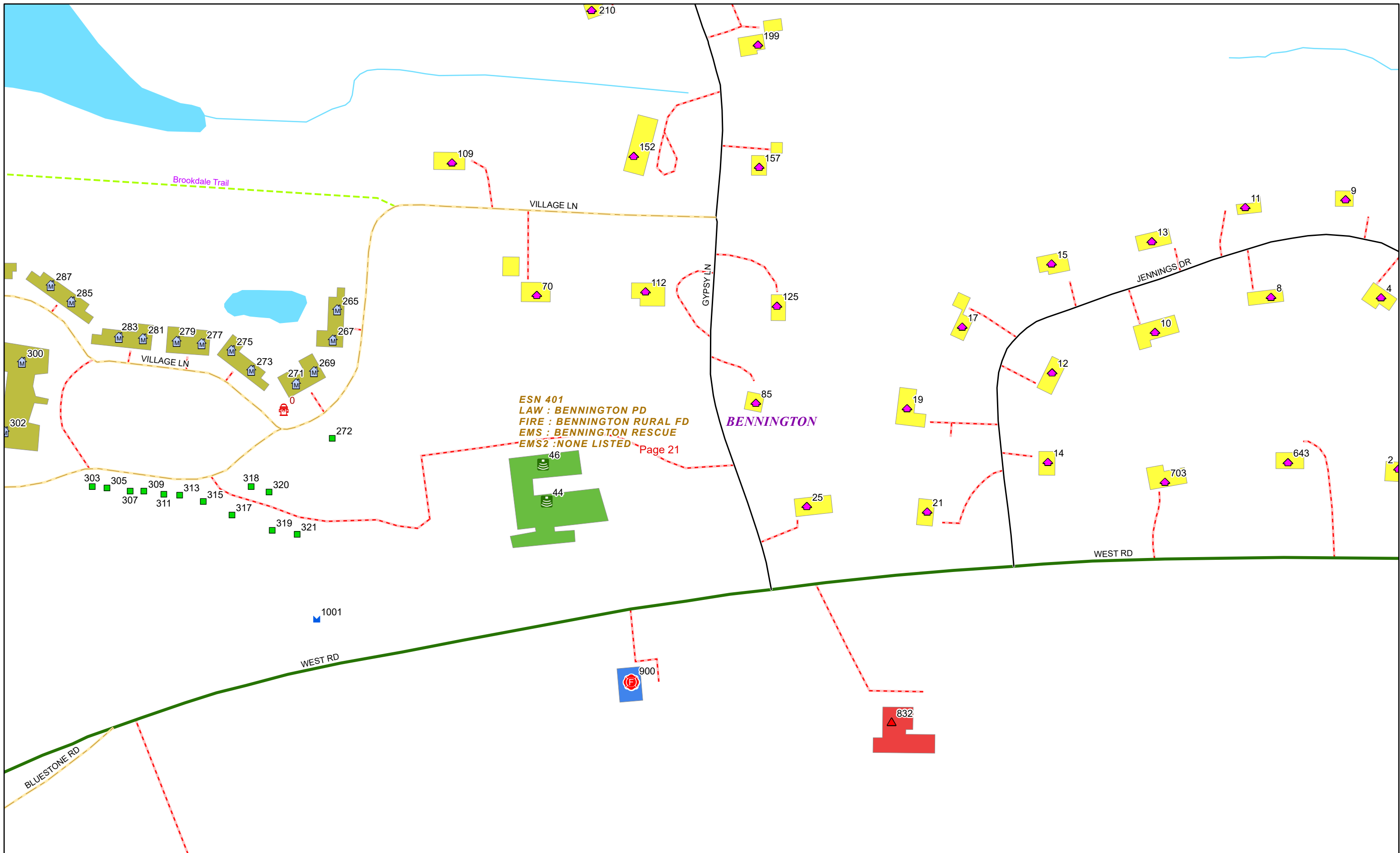


0 0.15 0.3 0.6 Miles 1 inch equals 833 feet

9/16/2024

**BENNINGTON**


**Page: 20**



ESN 401  
 LAW : BENNINGTON PD  
 FIRE : BENNINGTON RURAL FD  
 EMS : BENNINGTON RESCUE  
 EMS2 : NONE LISTED

Page 21

**BENNINGTON**

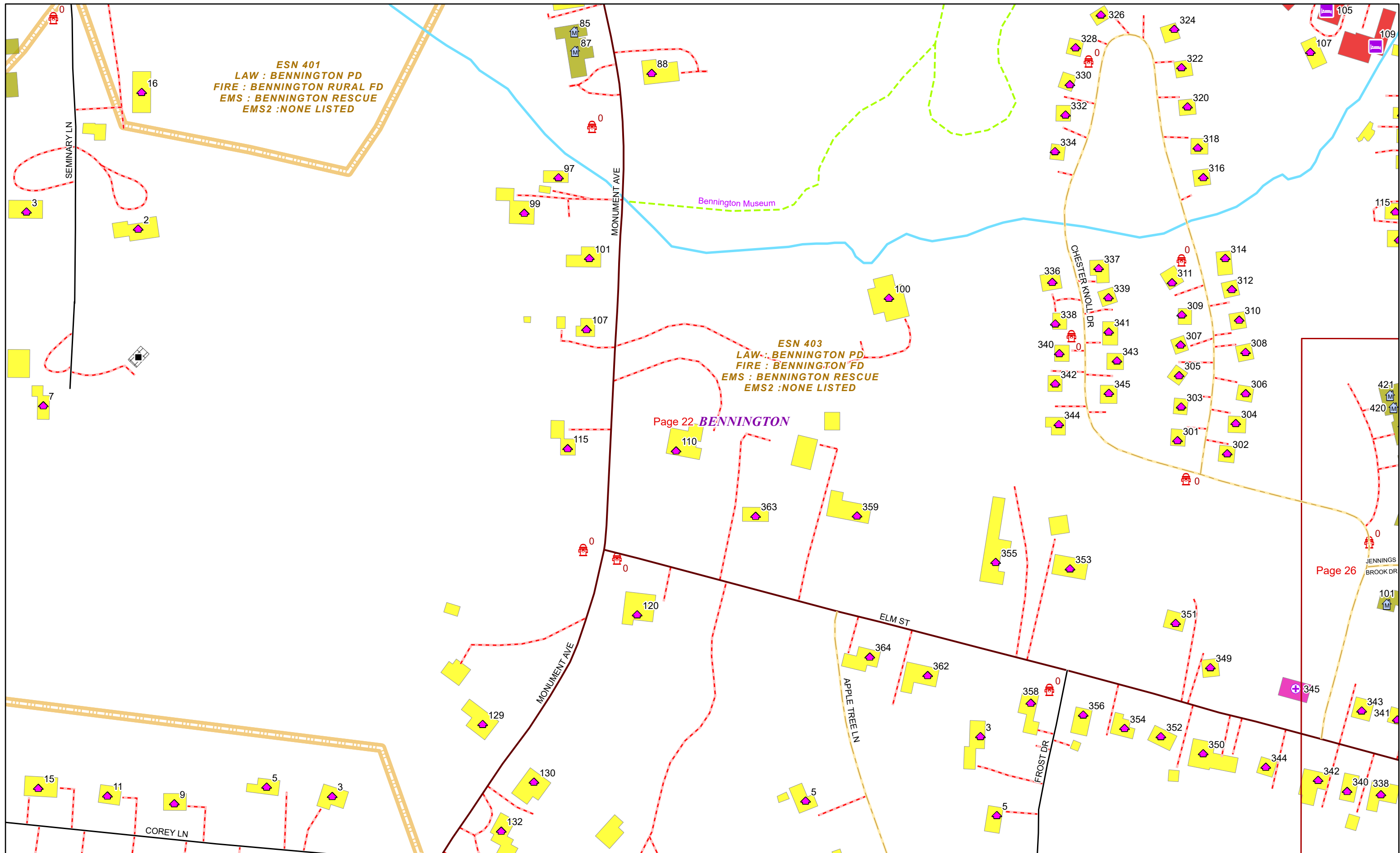


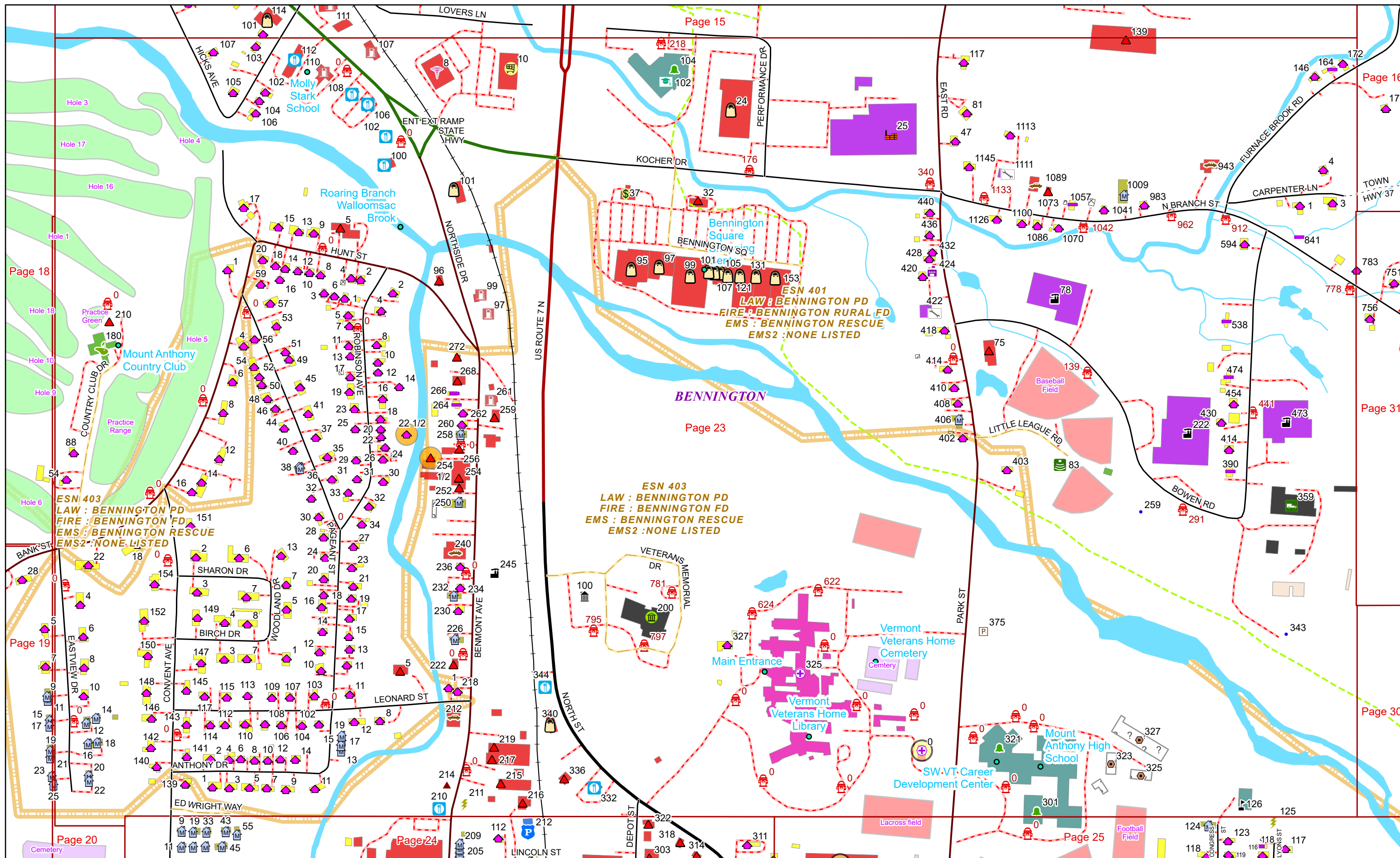
1 inch equals 167 feet

9/16/2024

**BENNINGTON**

**Page: 21**

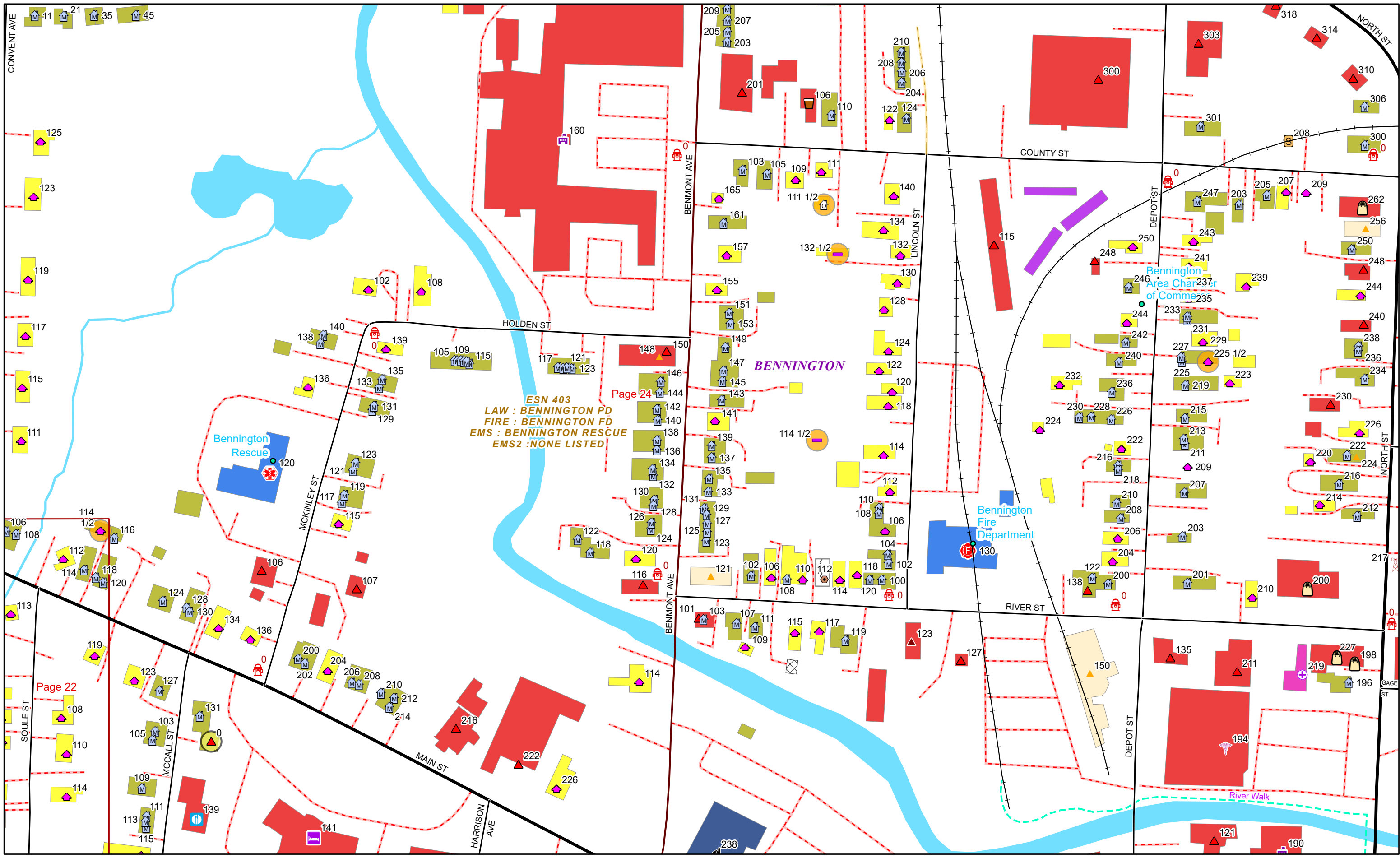




0 0.07 0.15 0.3 Miles 1 inch equals 417 feet

9/16/2024

# BENNINGTON



Page 22

Page 24



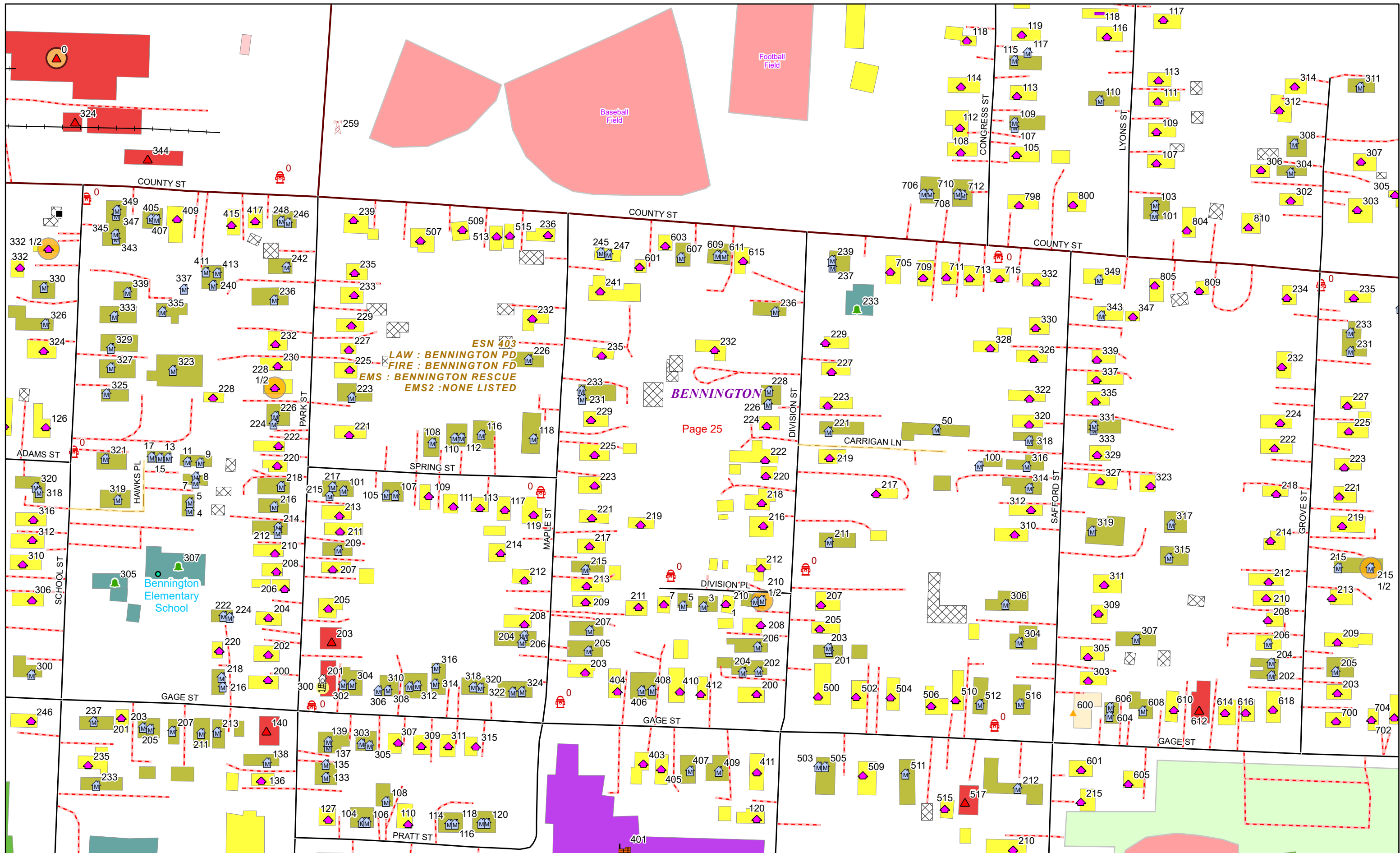
0 0.03 0.06 0.11 Miles

1 inch equals 167 feet

9/16/2024

**BENNINGTON**

**Page: 24**



0 0.03 0.06 0.11 Miles

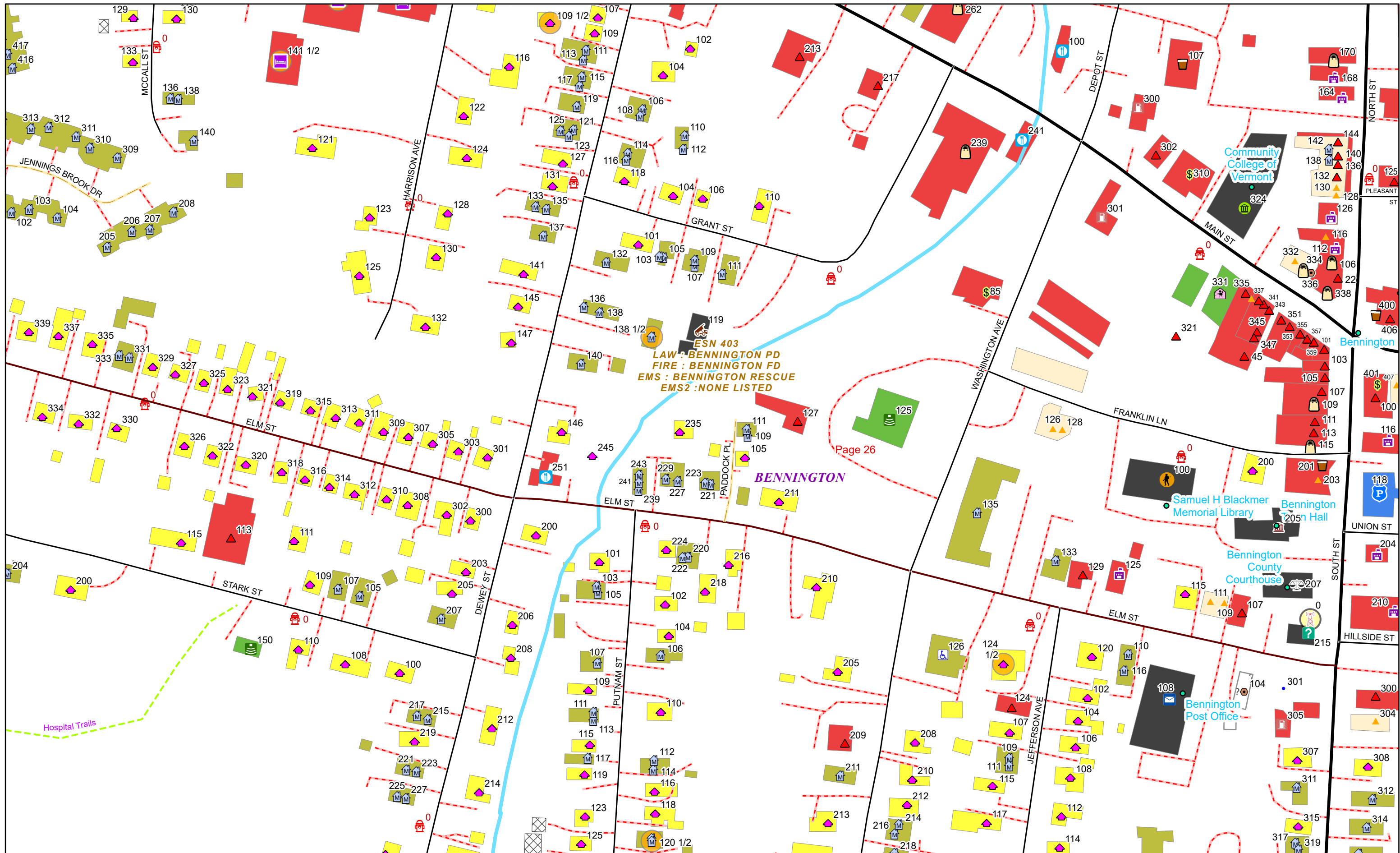
1 inch equals 167 feet

9/16/2024

**BENNINGTON**

**Page: 25**





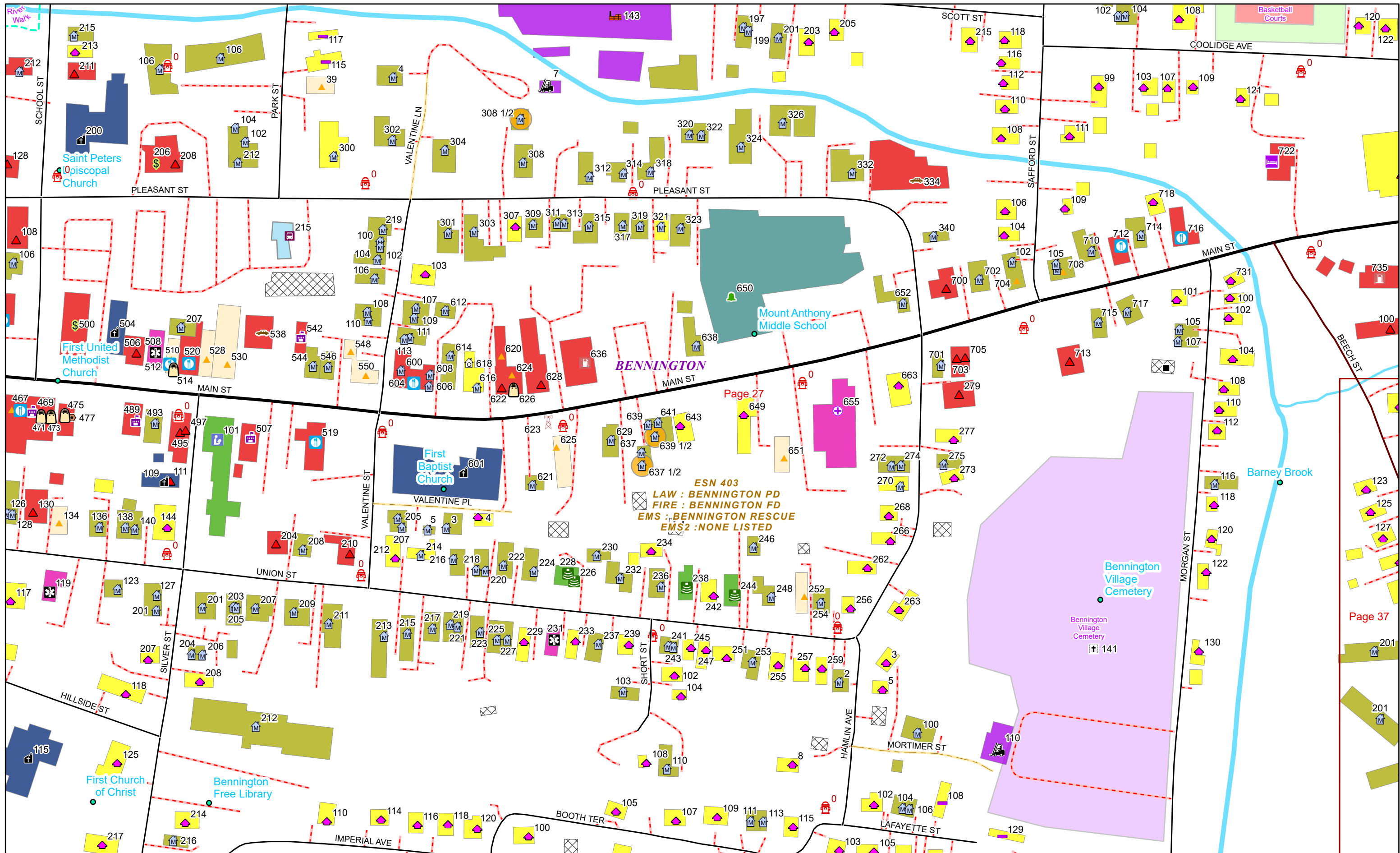
0 0.03 0.06 0.11 Miles

1 inch equals 167 feet

9/16/2024

**BENNINGTON**

**Page: 26**



Page 27

Page 37

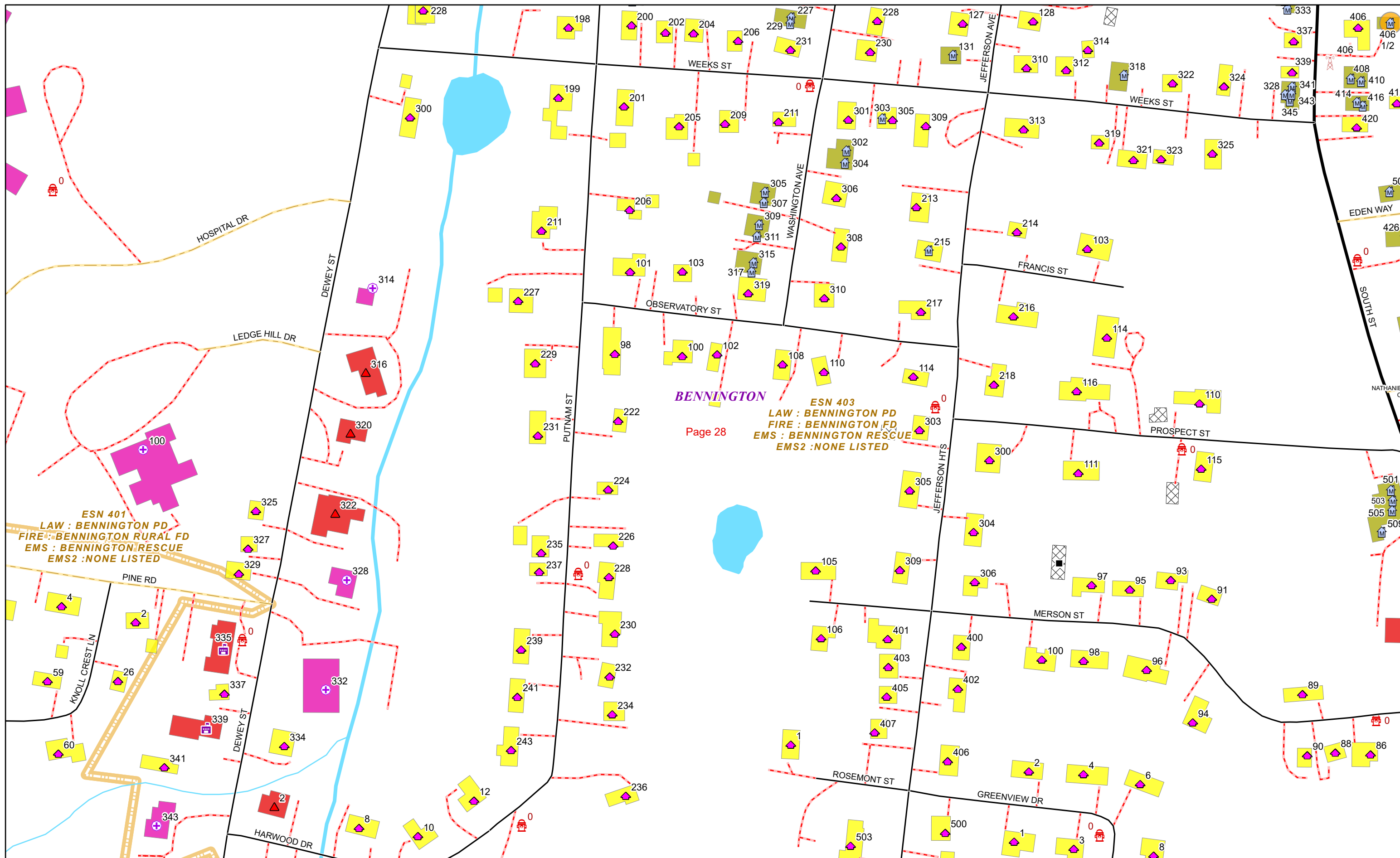


0 0.03 0.06 0.11 Miles 1 inch equals 167 feet

9/16/2024

**BENNINGTON**

**Page: 27**



**BENNINGTON**  
 ESN 403  
 LAW : BENNINGTON PD  
 FIRE : BENNINGTON FD  
 EMS : BENNINGTON RESCUE  
 EMS2 : NONE LISTED

Page 28

ESN 401  
 LAW : BENNINGTON PD  
 FIRE : BENNINGTON RURAL FD  
 EMS : BENNINGTON RESCUE  
 EMS2 : NONE LISTED



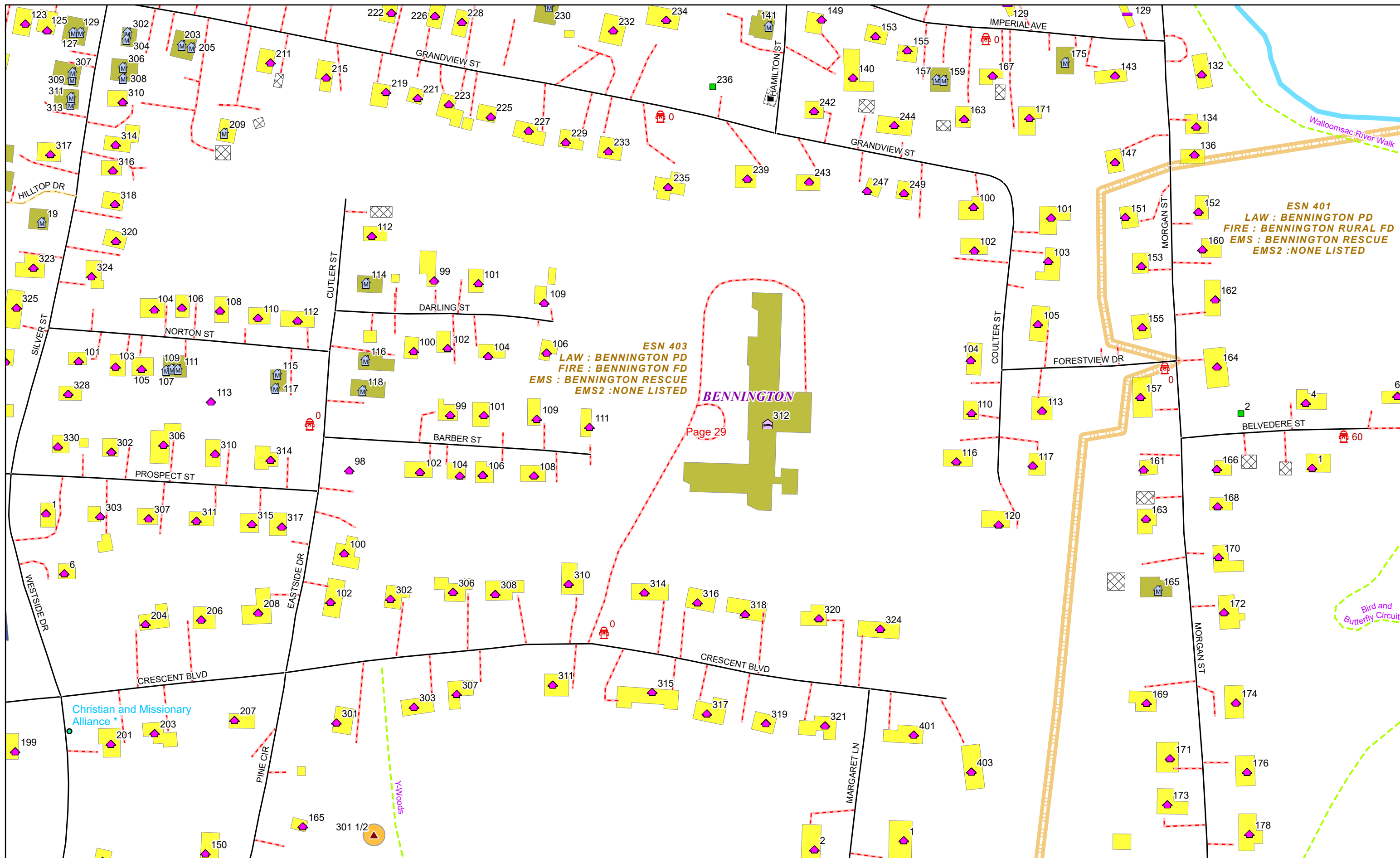
0 0.03 0.06 0.11 Miles

1 inch equals 167 feet

9/16/2024

**BENNINGTON**

**Page: 28**




ESN 403  
 LAW : BENNINGTON PD  
 FIRE : BENNINGTON FD  
 EMS : BENNINGTON RESCUE  
 EMS2 : NONE LISTED

ESN 401  
 LAW : BENNINGTON PD  
 FIRE : BENNINGTON RURAL FD  
 EMS : BENNINGTON RESCUE  
 EMS2 : NONE LISTED

**BENNINGTON**

Page 29

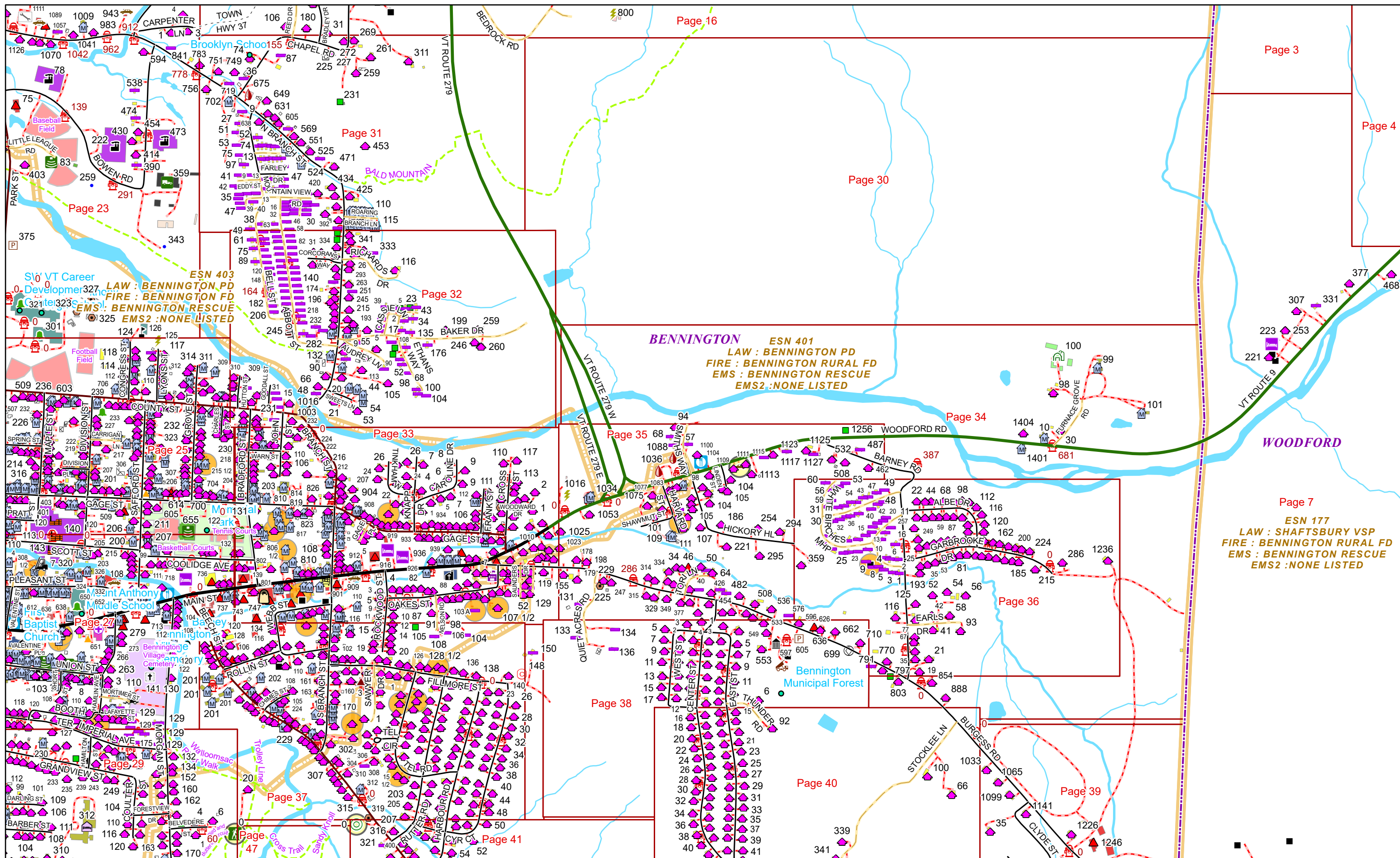


1 inch equals 167 feet

9/16/2024

**BENNINGTON**

**Page: 29**

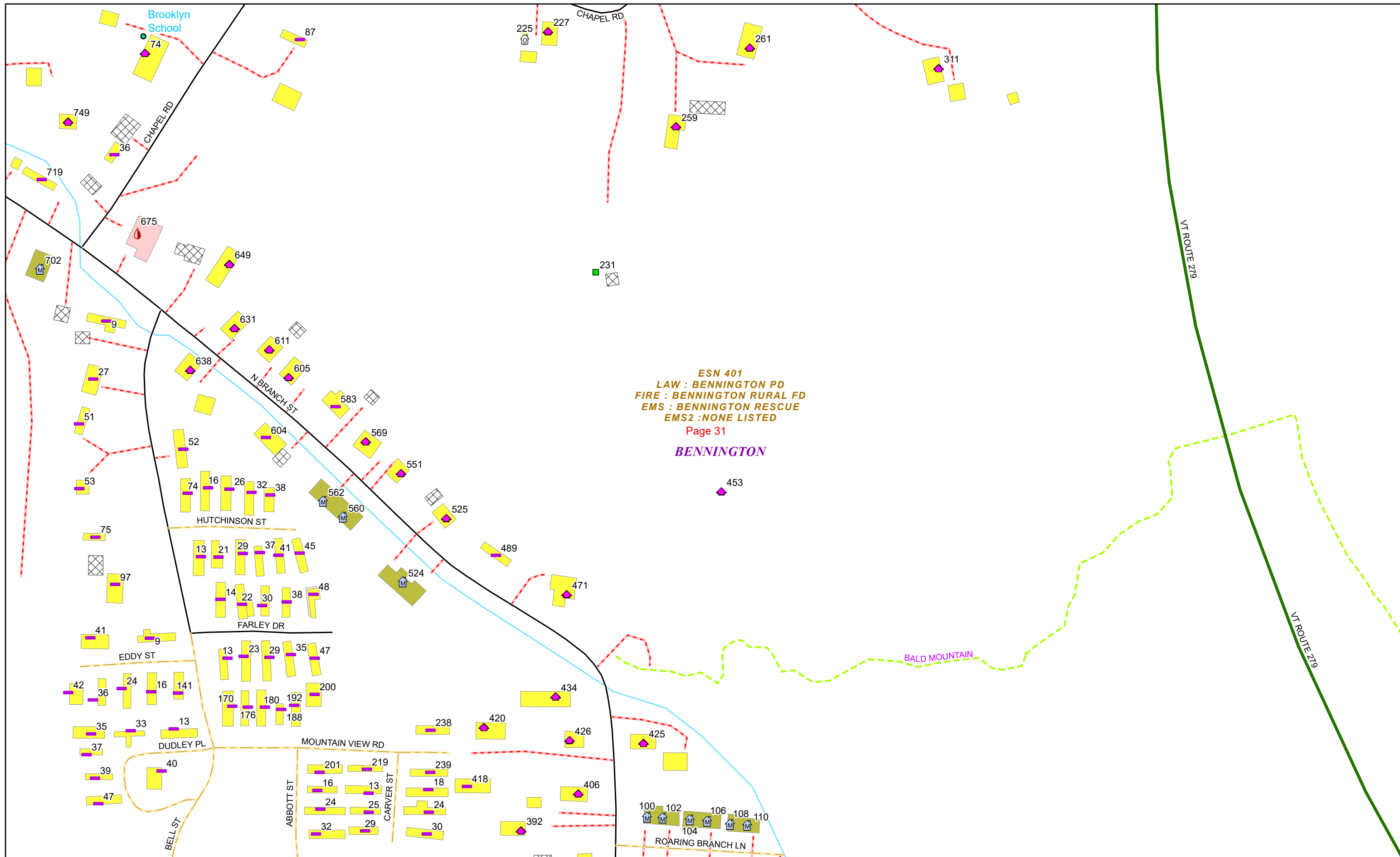


0 0.15 0.3 0.6 Miles 1 inch equals 833 feet

9/16/2024

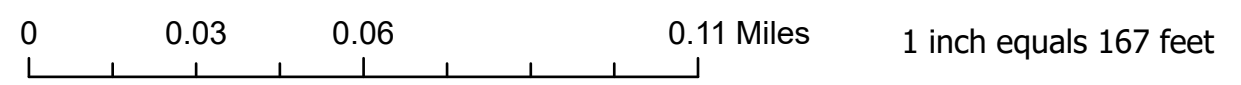
**BENNINGTON**

**Page: 30**



ESN 401  
 LAW : BENNINGTON PD  
 FIRE : BENNINGTON RURAL FD  
 EMS : BENNINGTON RESCUE  
 EMS2 : NONE LISTED  
 Page 31

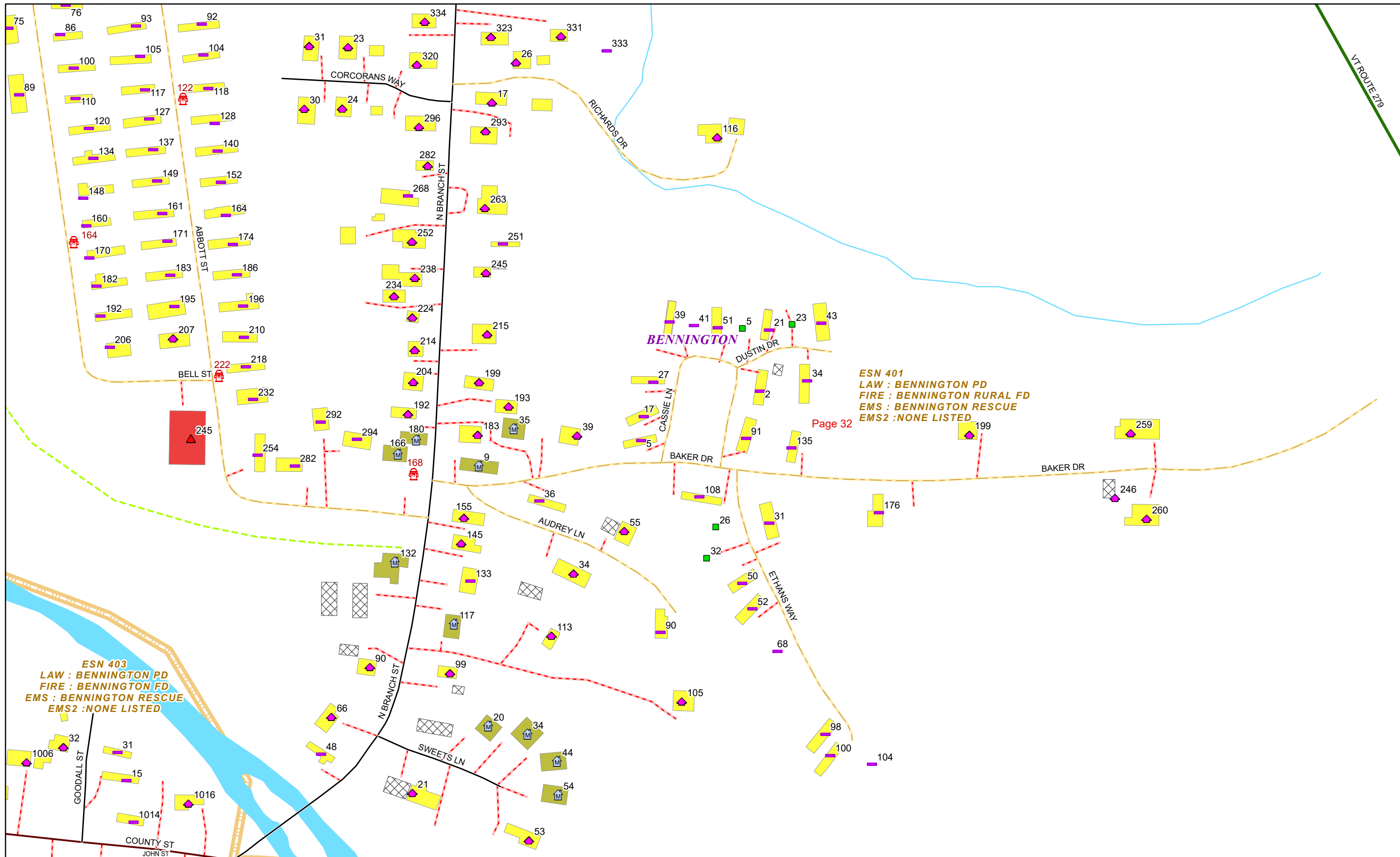
**BENNINGTON**



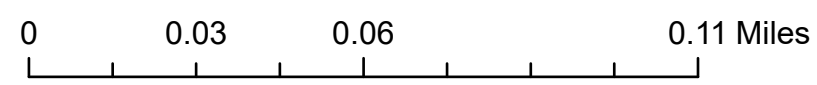
9/16/2024

**BENNINGTON**

**Page: 31**



Page 32

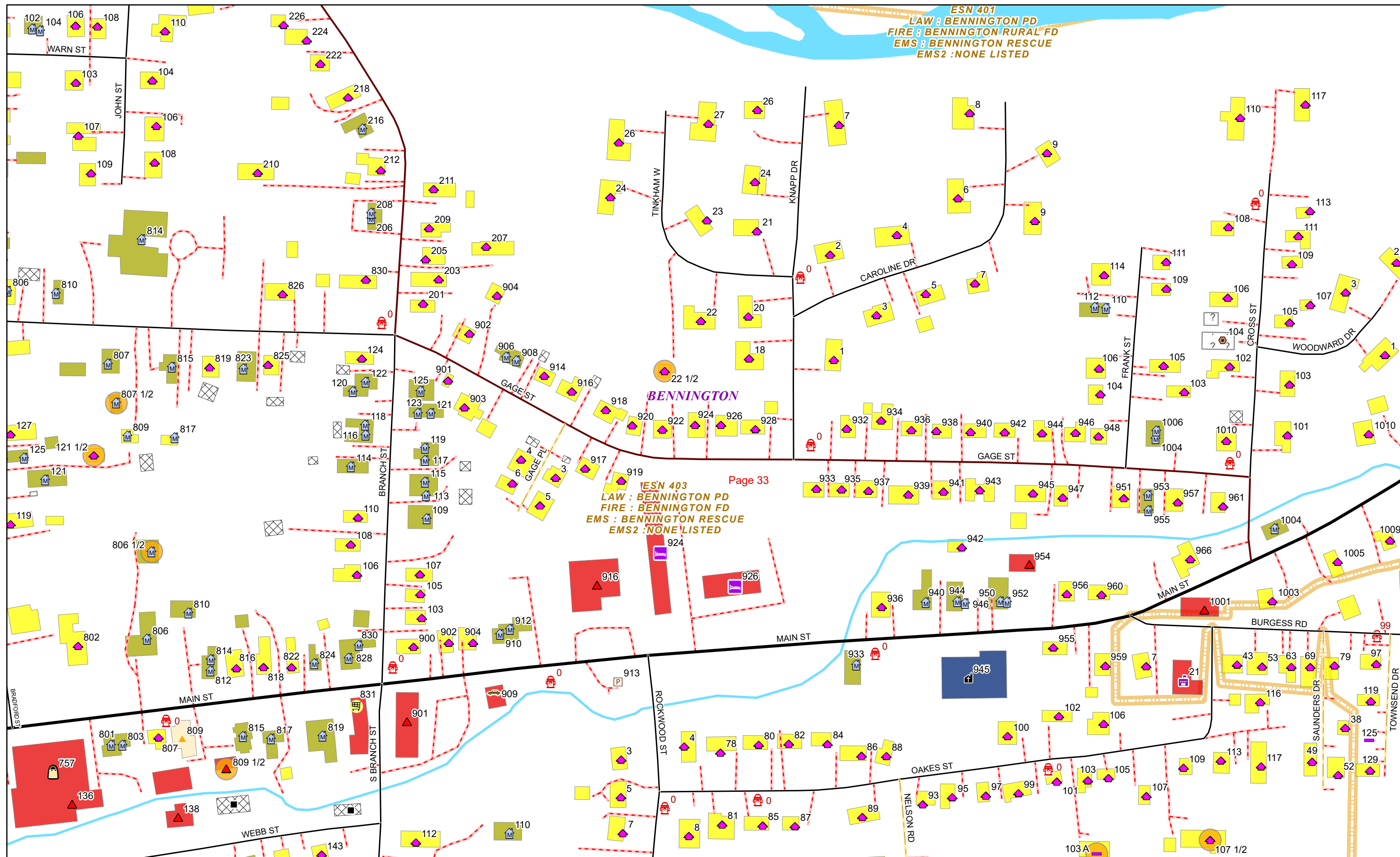


1 inch equals 167 feet

9/16/2024

**BENNINGTON**

**Page: 32**



ESN 401  
 LAW : BENNINGTON PD  
 FIRE : BENNINGTON RURAL FD  
 EMS : BENNINGTON RESCUE  
 EMS2 : NONE LISTED

Page 33  
 ESN 403  
 LAW : BENNINGTON PD  
 FIRE : BENNINGTON FD  
 EMS : BENNINGTON RESCUE  
 EMS2 : NONE LISTED



0 0.03 0.06 0.11 Miles


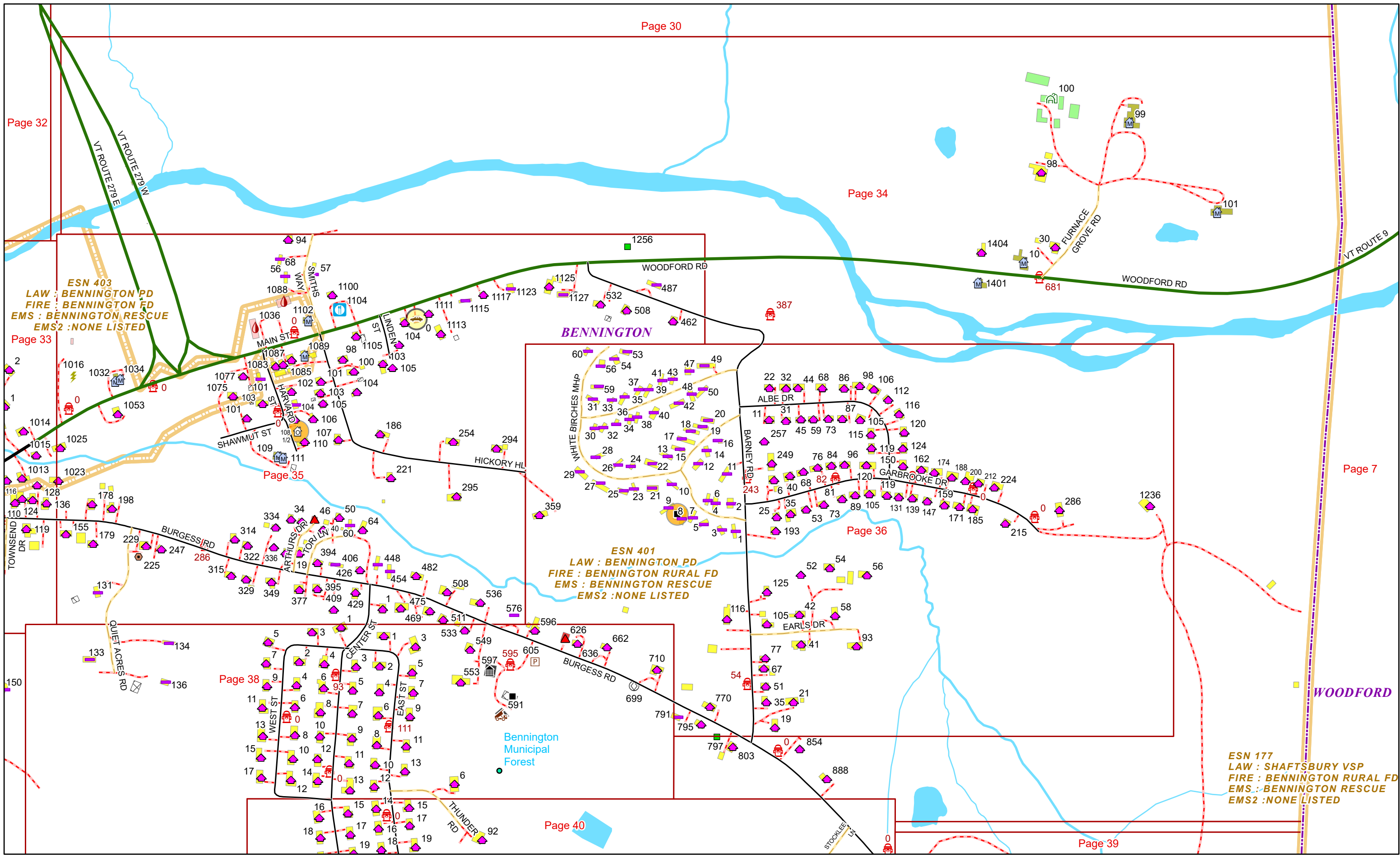
1 inch equals 167 feet

9/16/2024

**BENNINGTON**

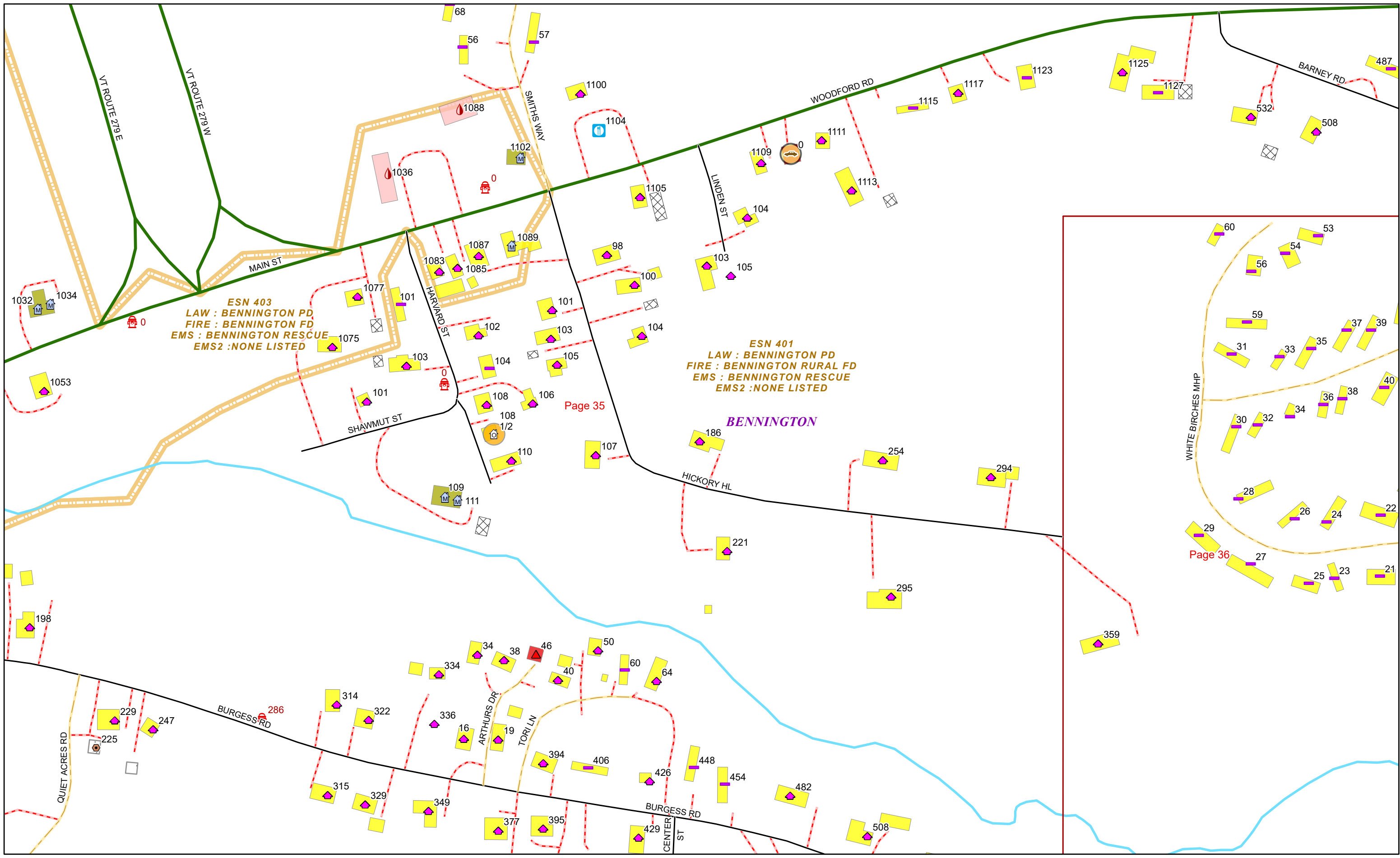
**Page: 33**





9/16/2024

**BENNINGTON**



ESN 403  
LAW : BENNINGTON PD  
FIRE : BENNINGTON FD  
EMS : BENNINGTON RESCUE  
EMS2 : NONE LISTED

ESN 401  
LAW : BENNINGTON PD  
FIRE : BENNINGTON RURAL FD  
EMS : BENNINGTON RESCUE  
EMS2 : NONE LISTED

**BENNINGTON**

Page 35

Page 36

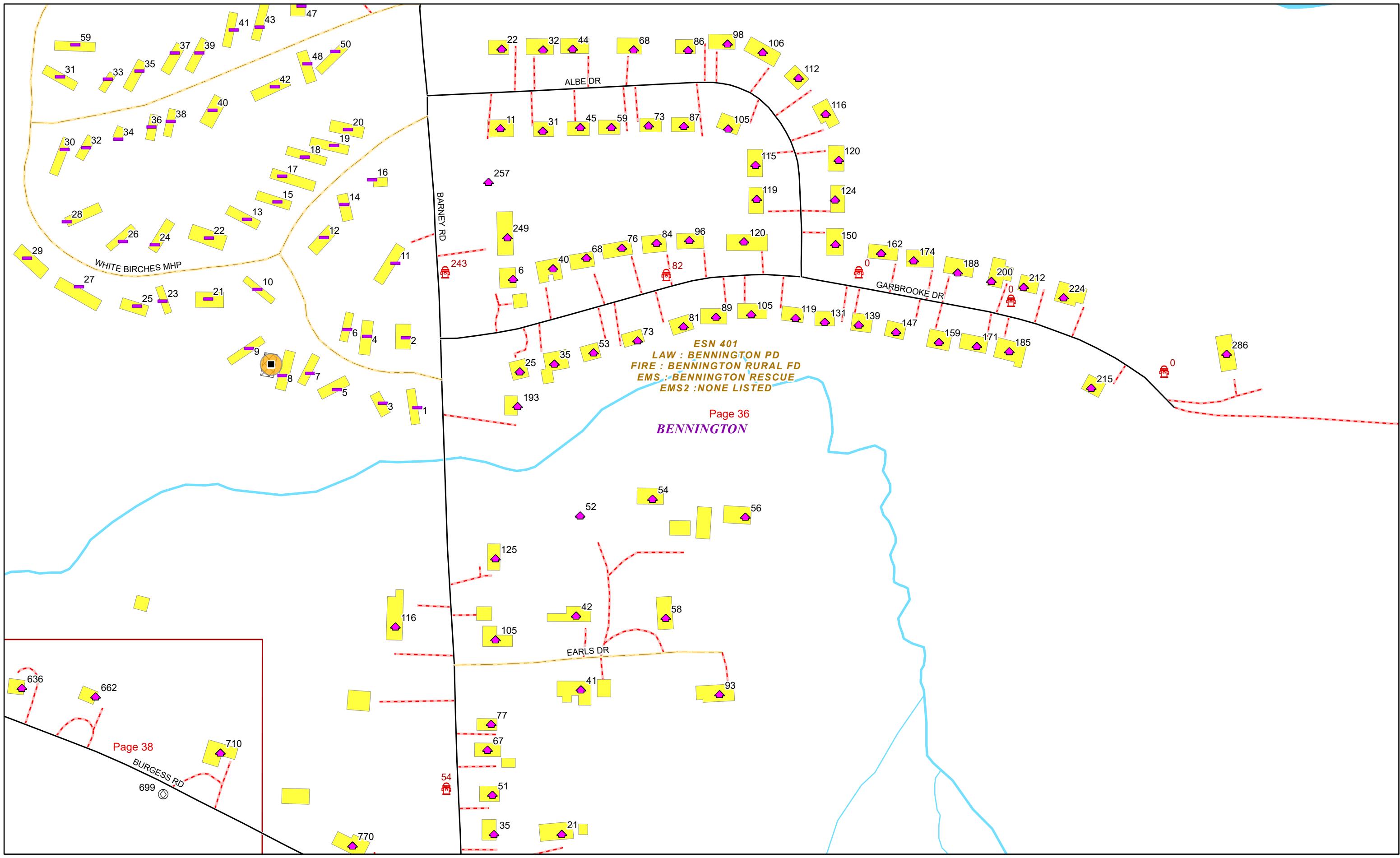


0 0.03 0.06 0.11 Miles

1 inch equals 167 feet

9/16/2024

**BENNINGTON**



ESN 401  
 LAW : BENNINGTON PD  
 FIRE : BENNINGTON RURAL FD  
 EMS : BENNINGTON RESCUE  
 EMS2 : NONE LISTED

Page 36  
**BENNINGTON**

Page 38



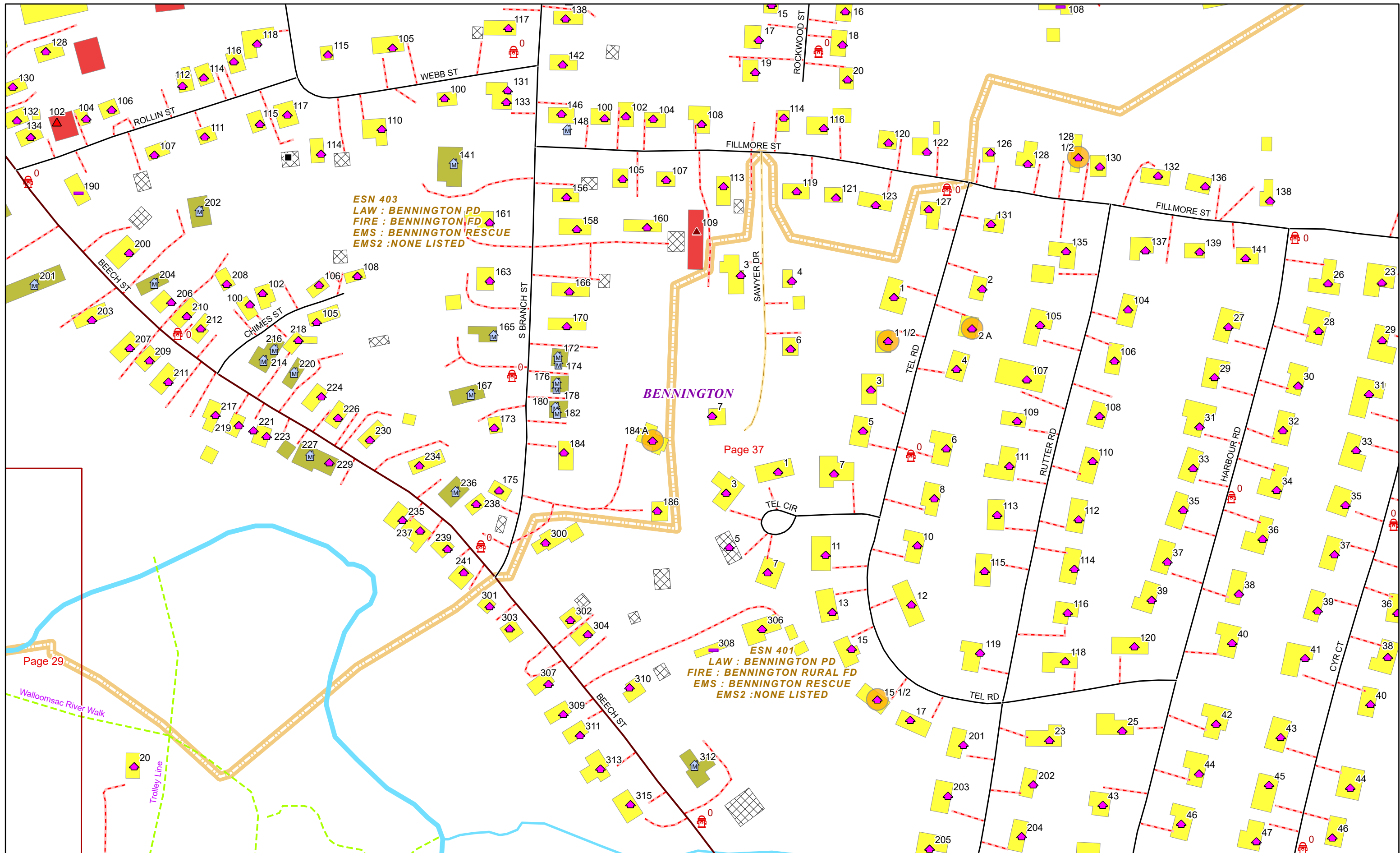
0 0.03 0.06 0.11 Miles

1 inch equals 167 feet

9/16/2024

**BENNINGTON**

**Page: 36**



ESN 403  
LAW : BENNINGTON PD  
FIRE : BENNINGTON FD  
EMS : BENNINGTON RESCUE  
EMS2 : NONE LISTED

ESN 401  
LAW : BENNINGTON PD  
FIRE : BENNINGTON RURAL FD  
EMS : BENNINGTON RESCUE  
EMS2 : NONE LISTED

**BENNINGTON**

Page 37

Page 29

Walloomsac River Walk  
Trolley Line


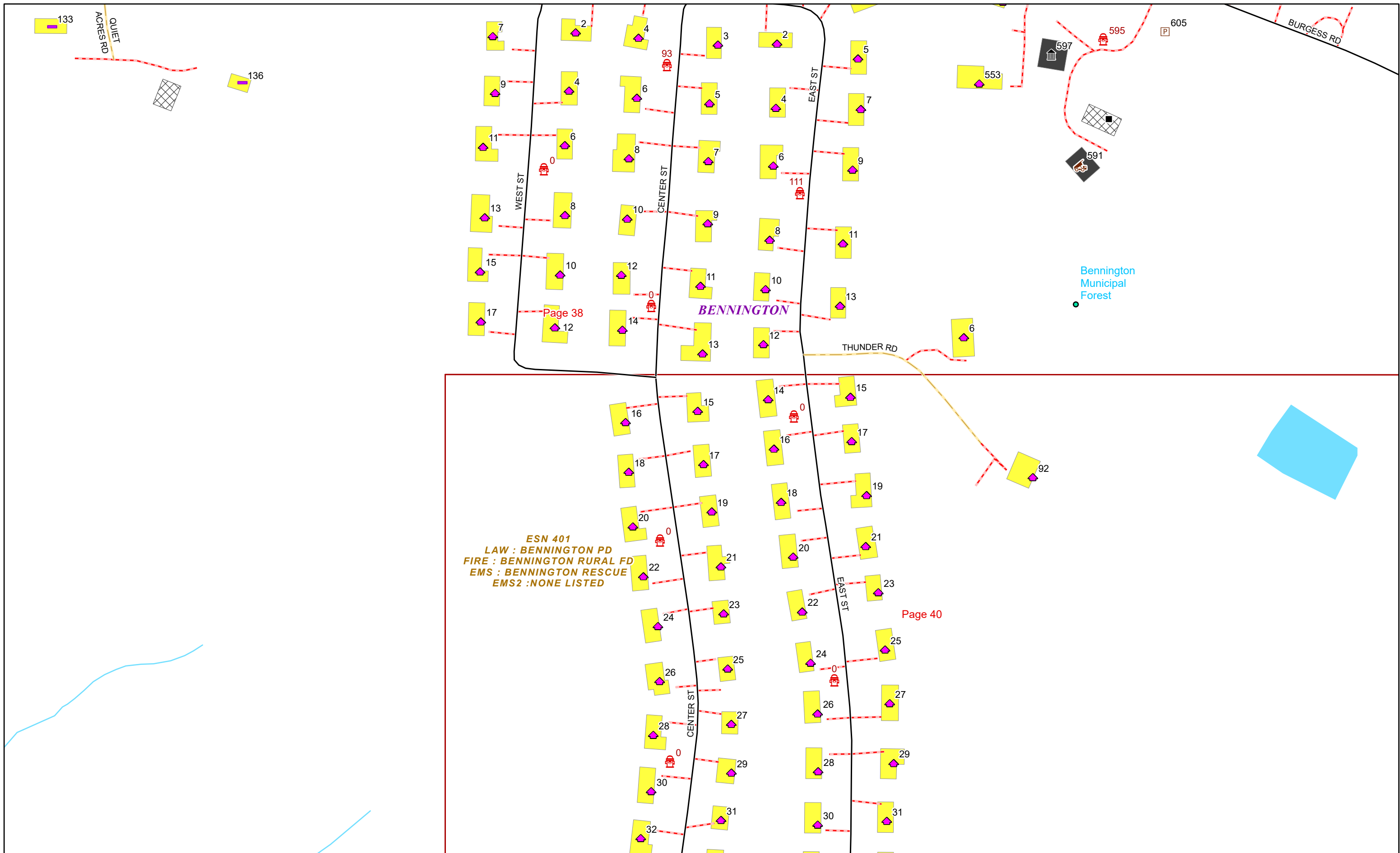


0 0.03 0.06 0.11 Miles

1 inch equals 167 feet

9/16/2024

**BENNINGTON**

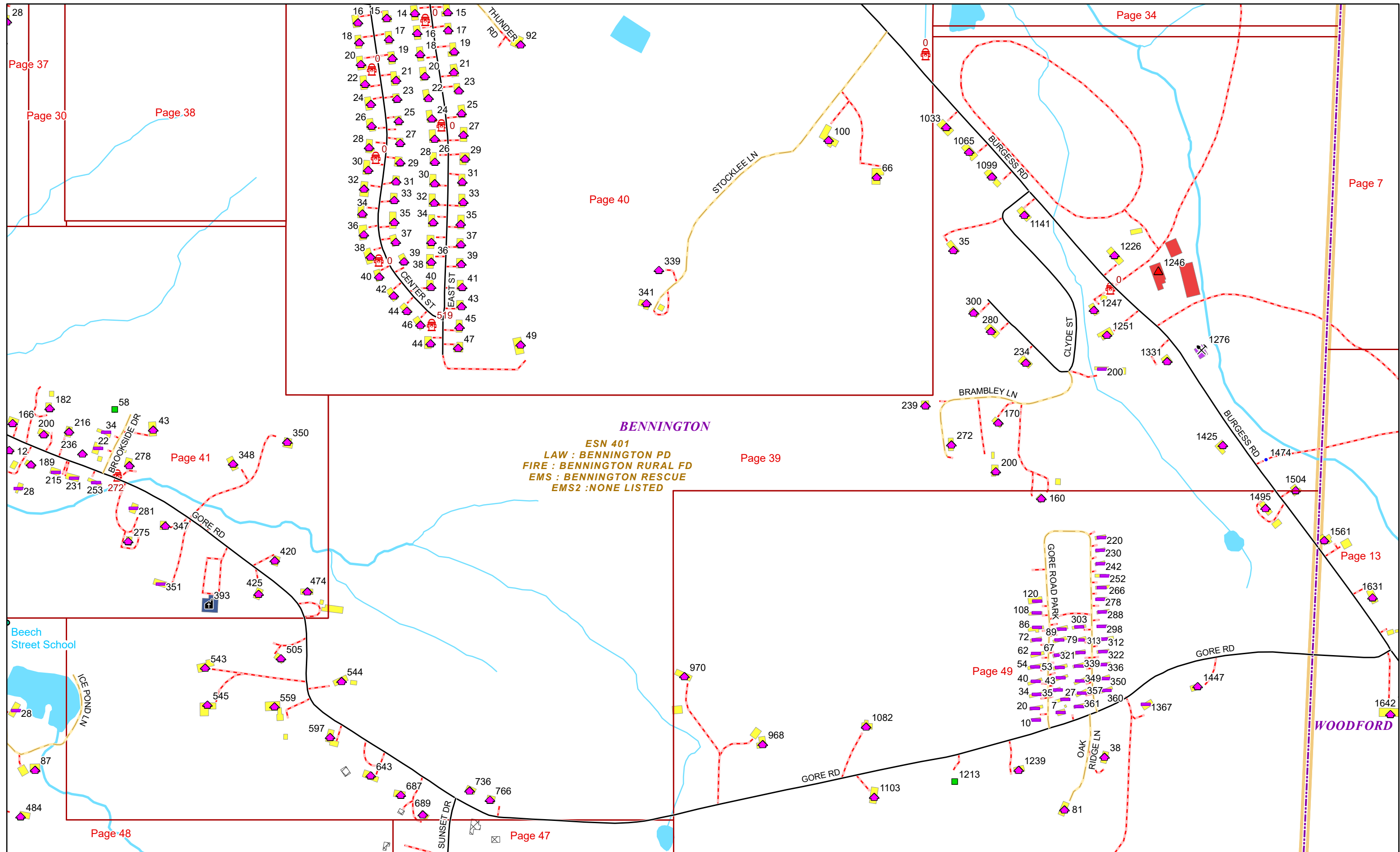


1 inch equals 167 feet

9/16/2024

**BENNINGTON**

**Page: 38**



**BENNINGTON**  
ESN 401  
LAW : BENNINGTON PD  
FIRE : BENNINGTON RURAL FD  
EMS : BENNINGTON RESCUE  
EMS2 : NONE LISTED

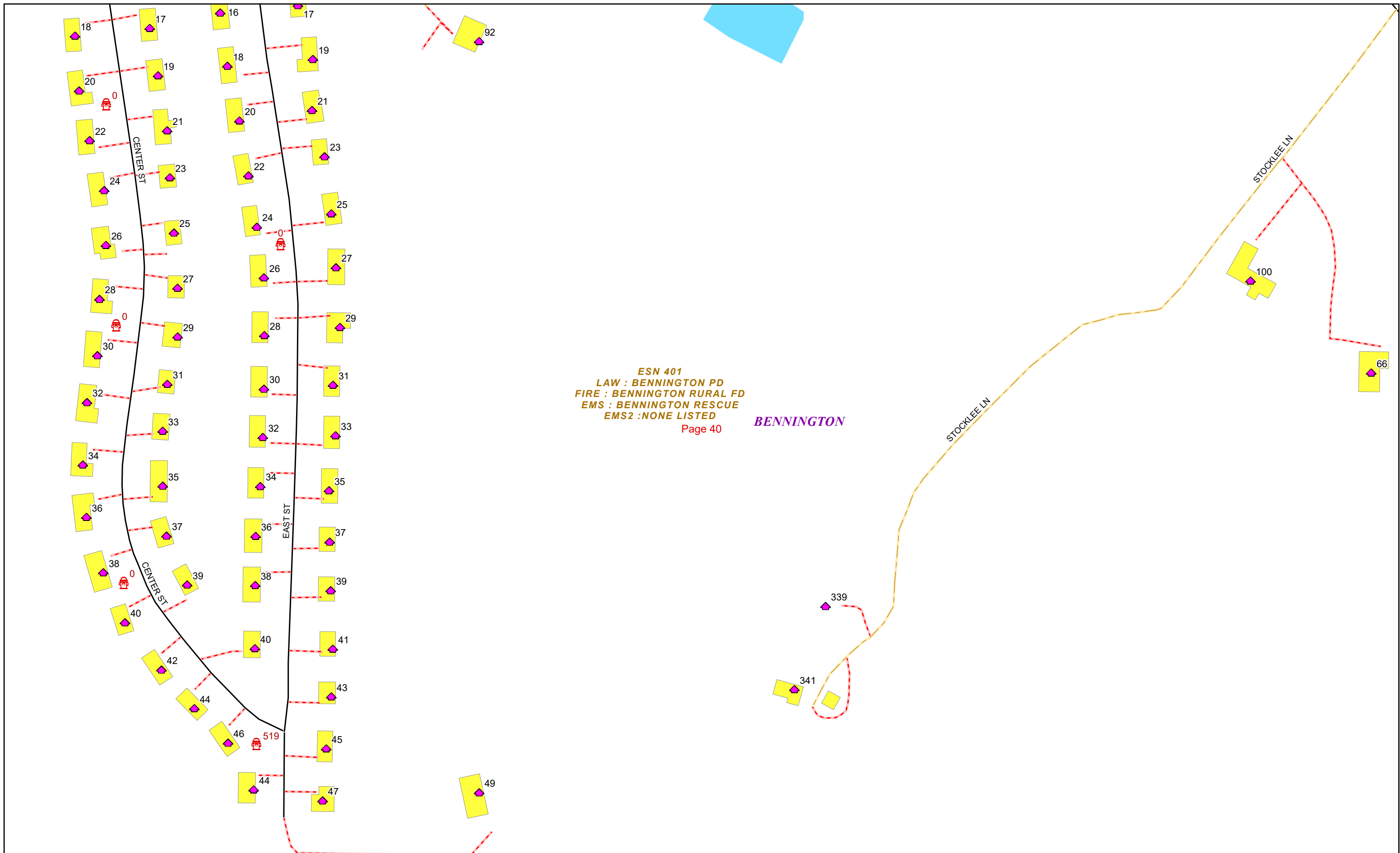


0 0.07 0.15 0.3 Miles 1 inch equals 417 feet

9/16/2024

**BENNINGTON**

**Page: 39**



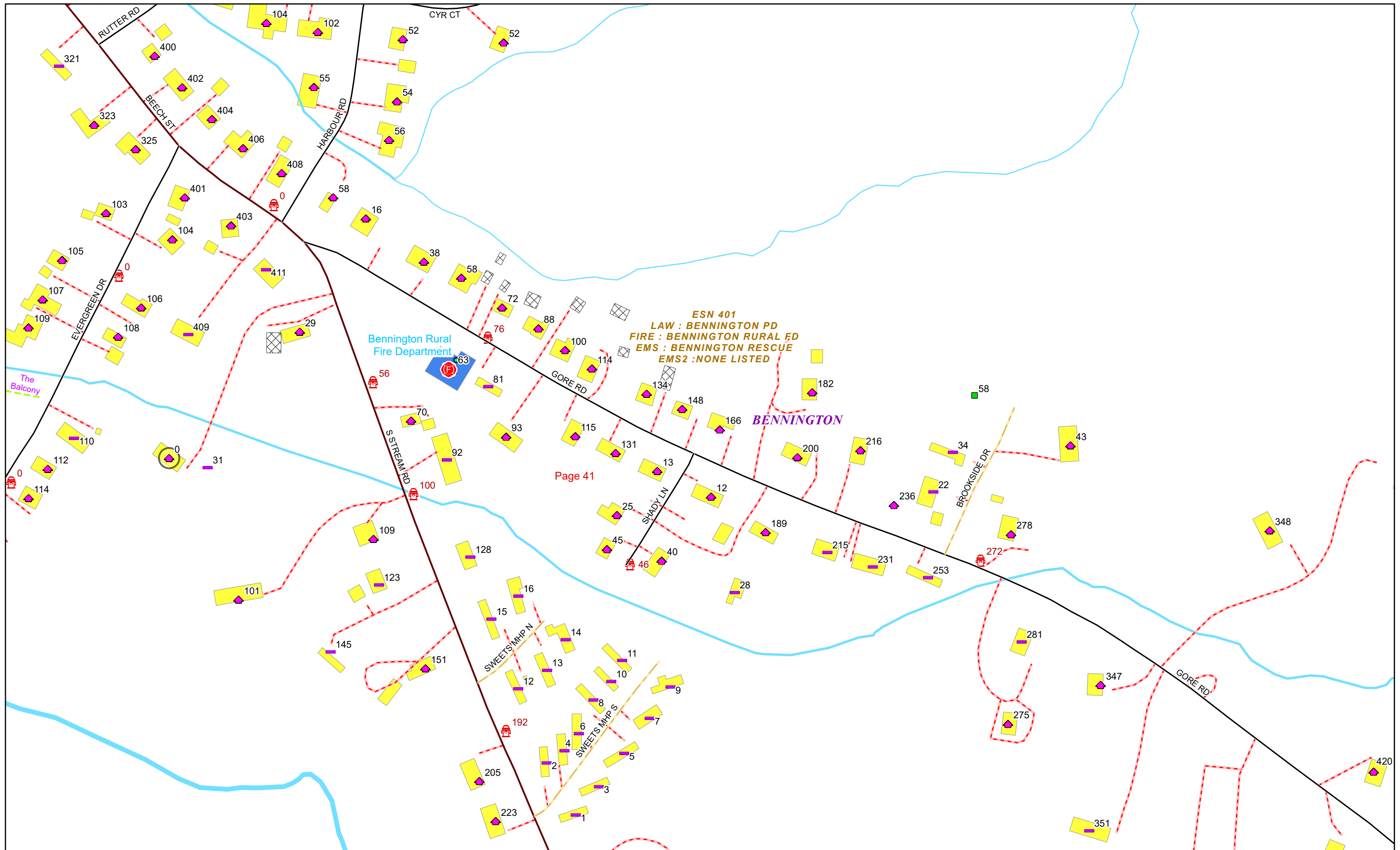
0 0.03 0.06 0.11 Miles

1 inch equals 167 feet

9/16/2024

**BENNINGTON**

**Page: 40**



Page 41



0 0.03 0.06 0.11 Miles

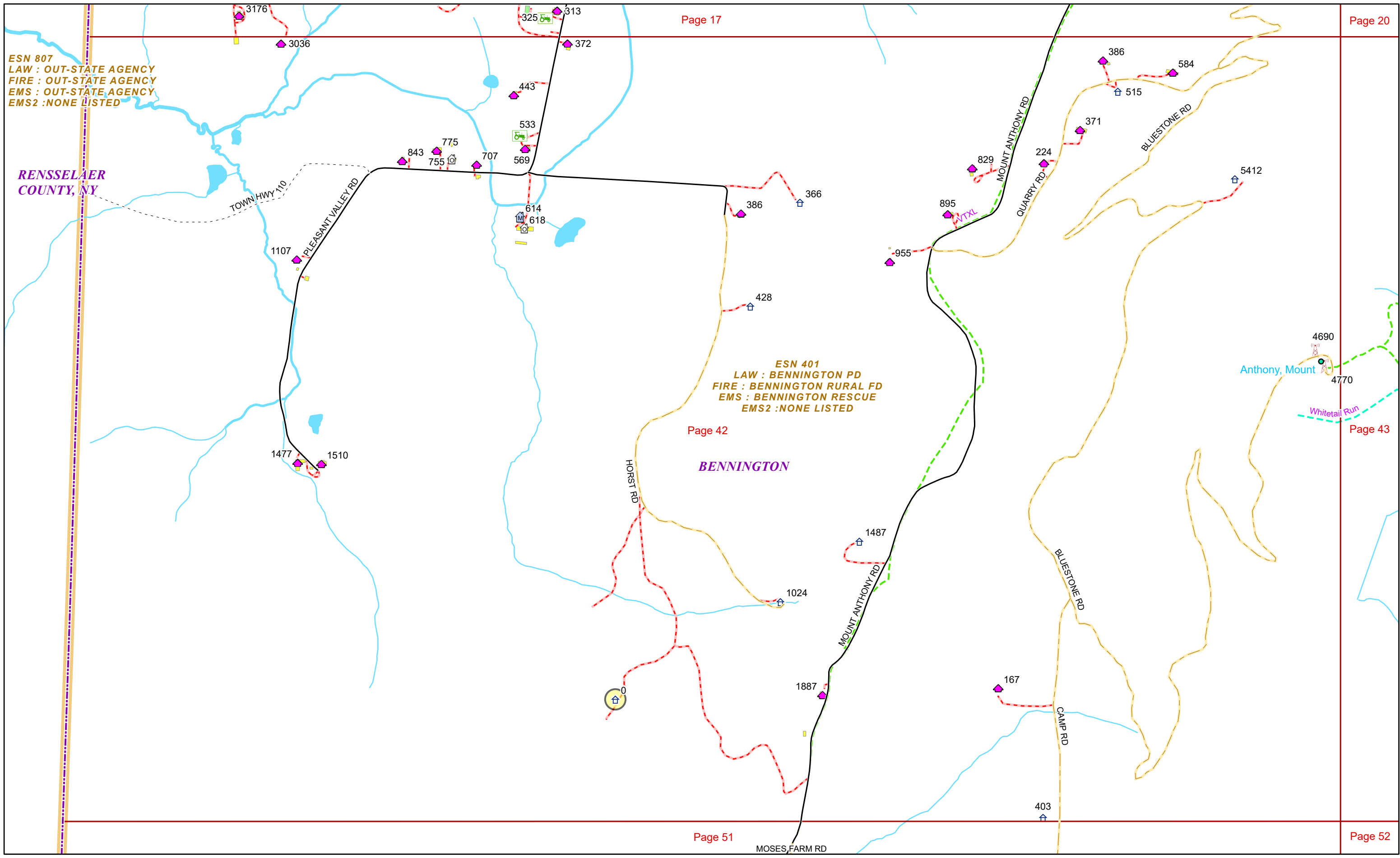
1 inch equals 167 feet

9/16/2024

**BENNINGTON**

**Page: 41**



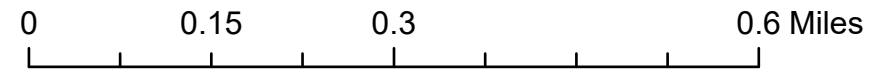


ESN 807  
 LAW : OUT-STATE AGENCY  
 FIRE : OUT-STATE AGENCY  
 EMS : OUT-STATE AGENCY  
 EMS2 : NONE LISTED

RENSELAER  
 COUNTY, NY

ESN 401  
 LAW : BENNINGTON PD  
 FIRE : BENNINGTON RURAL FD  
 EMS : BENNINGTON RESCUE  
 EMS2 : NONE LISTED

BENNINGTON

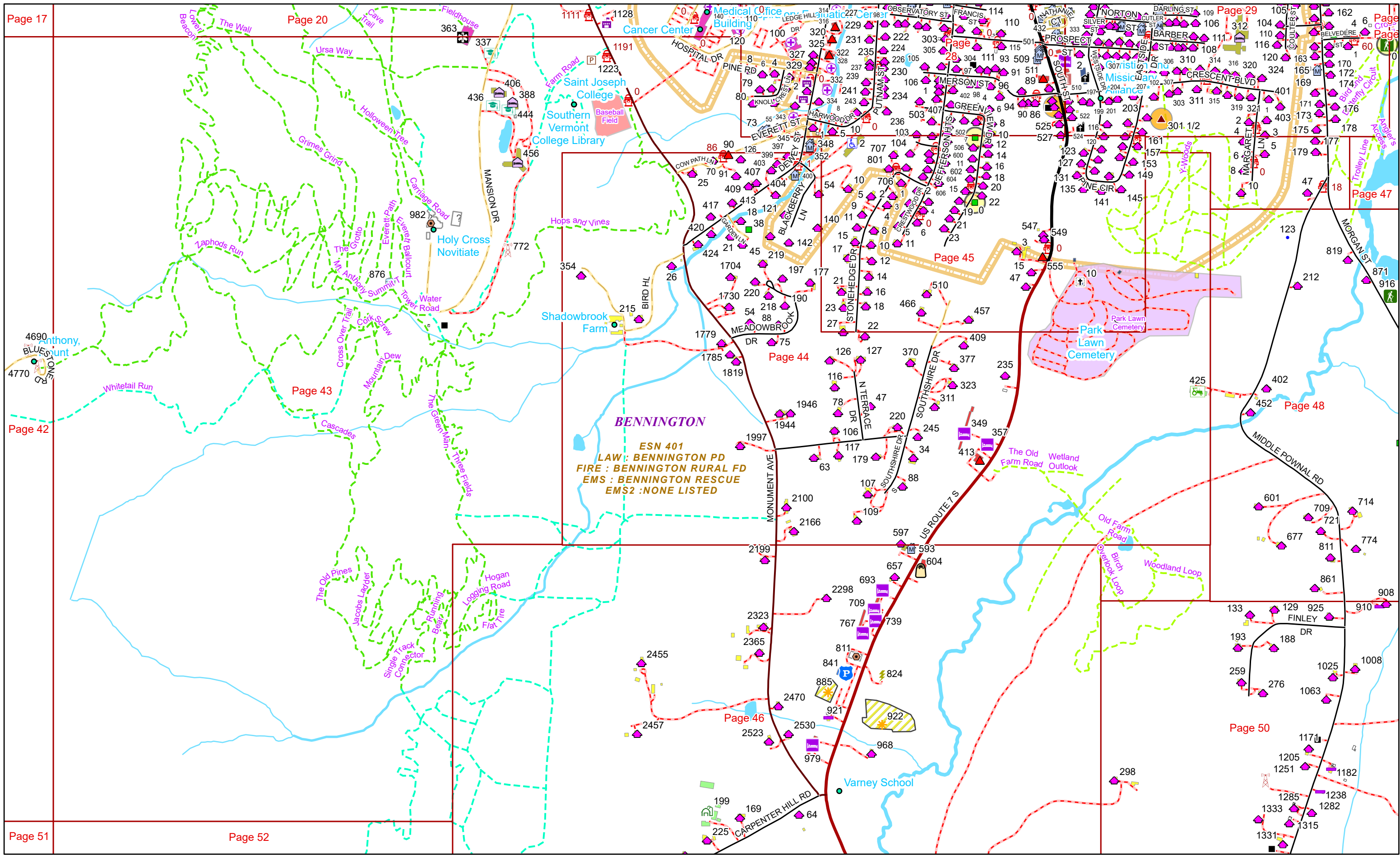


1 inch equals 833 feet


9/16/2024

**BENNINGTON**

**Page: 42**



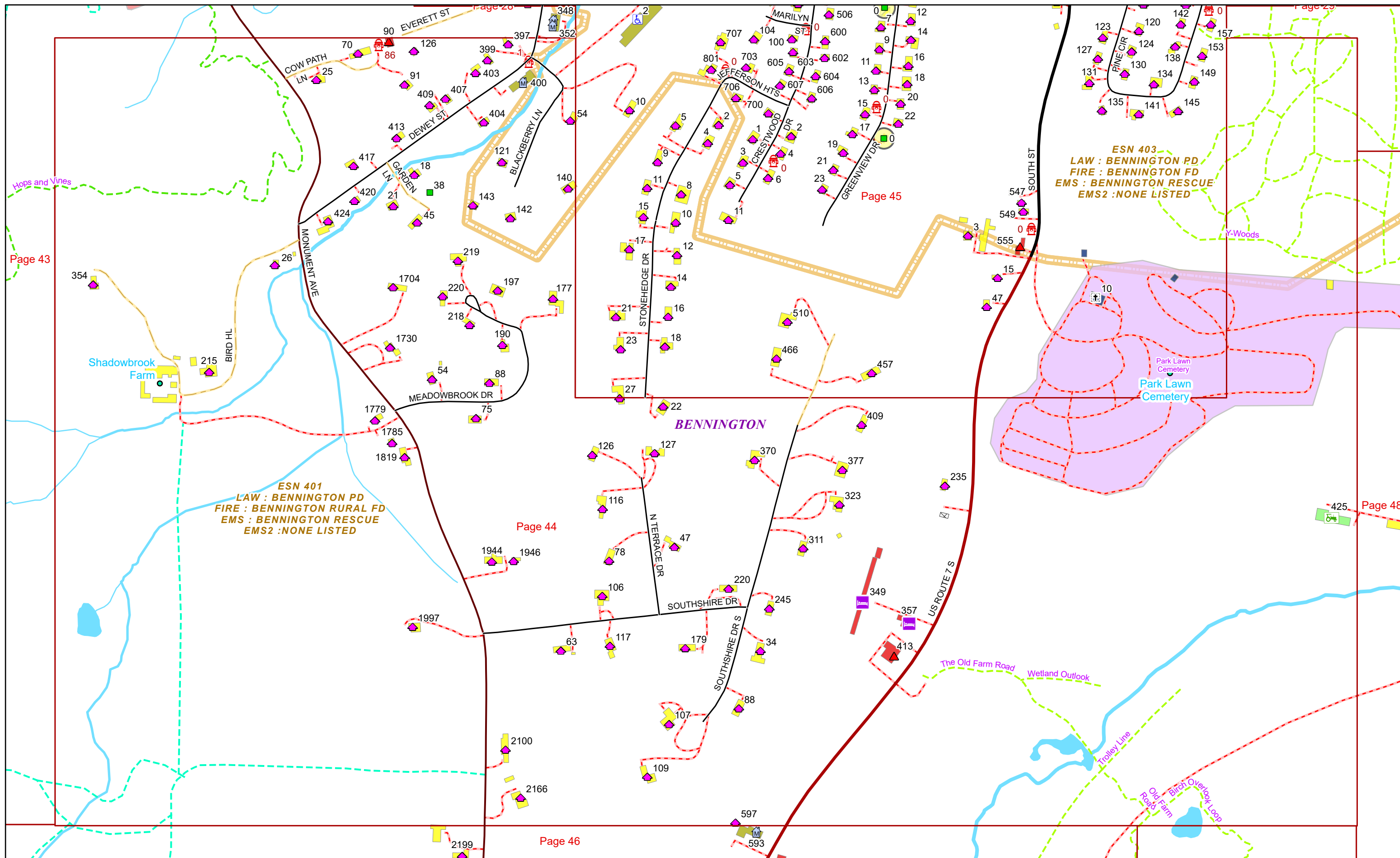
**BENNINGTON**  
ESN 401  
LAW: BENNINGTON PD  
FIRE: BENNINGTON RURAL FD  
EMS: BENNINGTON RESCUE  
EMS2: NONE LISTED



9/16/2024

**BENNINGTON**

**Page: 43**



ESN 401  
 LAW : BENNINGTON PD  
 FIRE : BENNINGTON RURAL FD  
 EMS : BENNINGTON RESCUE  
 EMS2 : NONE LISTED

ESN 403  
 LAW : BENNINGTON PD  
 FIRE : BENNINGTON FD  
 EMS : BENNINGTON RESCUE  
 EMS2 : NONE LISTED

BENNINGTON

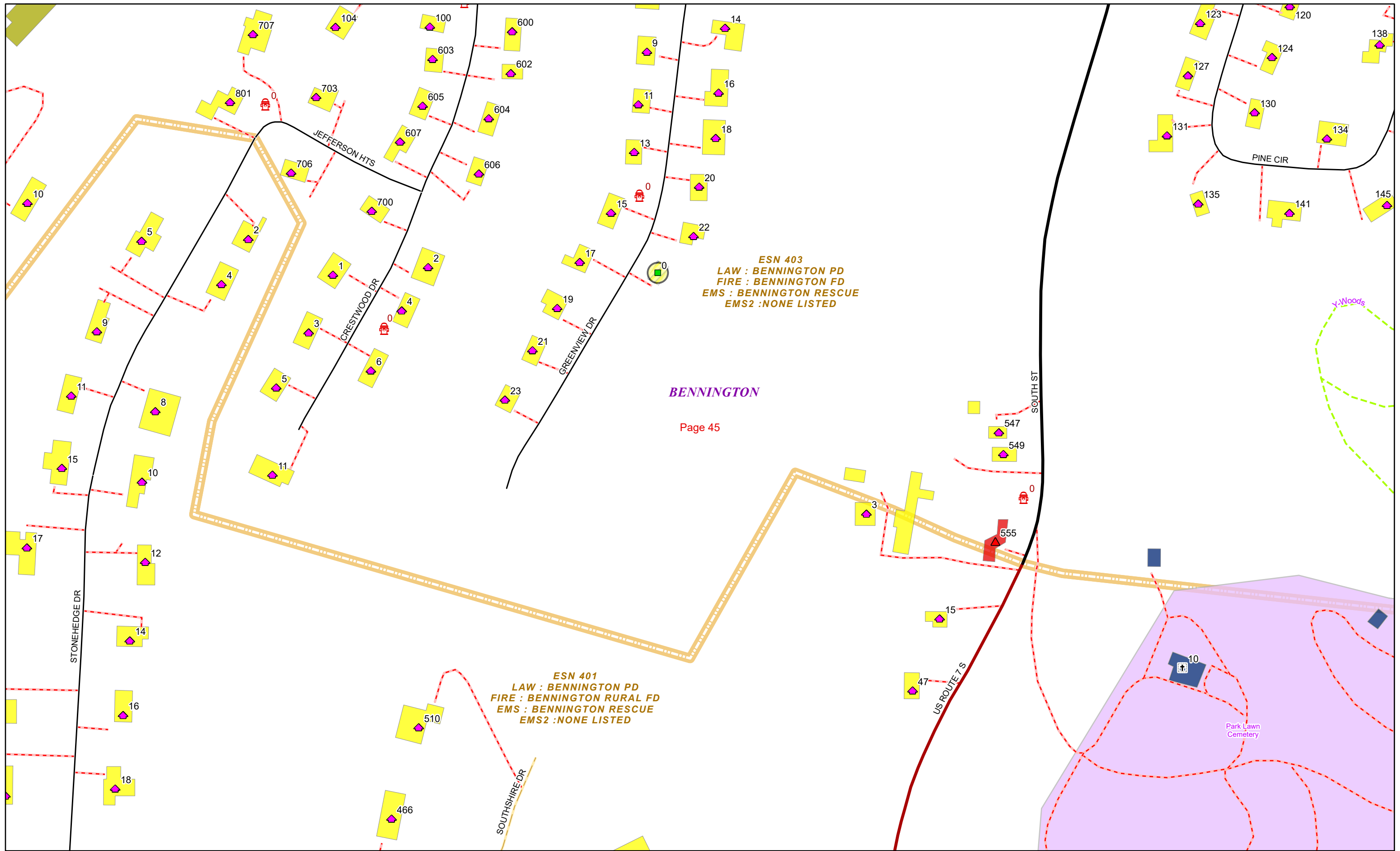


0 0.07 0.15 0.3 Miles 1 inch equals 417 feet

9/16/2024

**BENNINGTON**

**Page: 44**



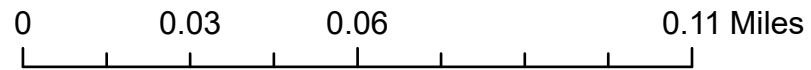
ESN 403  
 LAW : BENNINGTON PD  
 FIRE : BENNINGTON FD  
 EMS : BENNINGTON RESCUE  
 EMS2 : NONE LISTED

**BENNINGTON**

Page 45

ESN 401  
 LAW : BENNINGTON PD  
 FIRE : BENNINGTON RURAL FD  
 EMS : BENNINGTON RESCUE  
 EMS2 : NONE LISTED

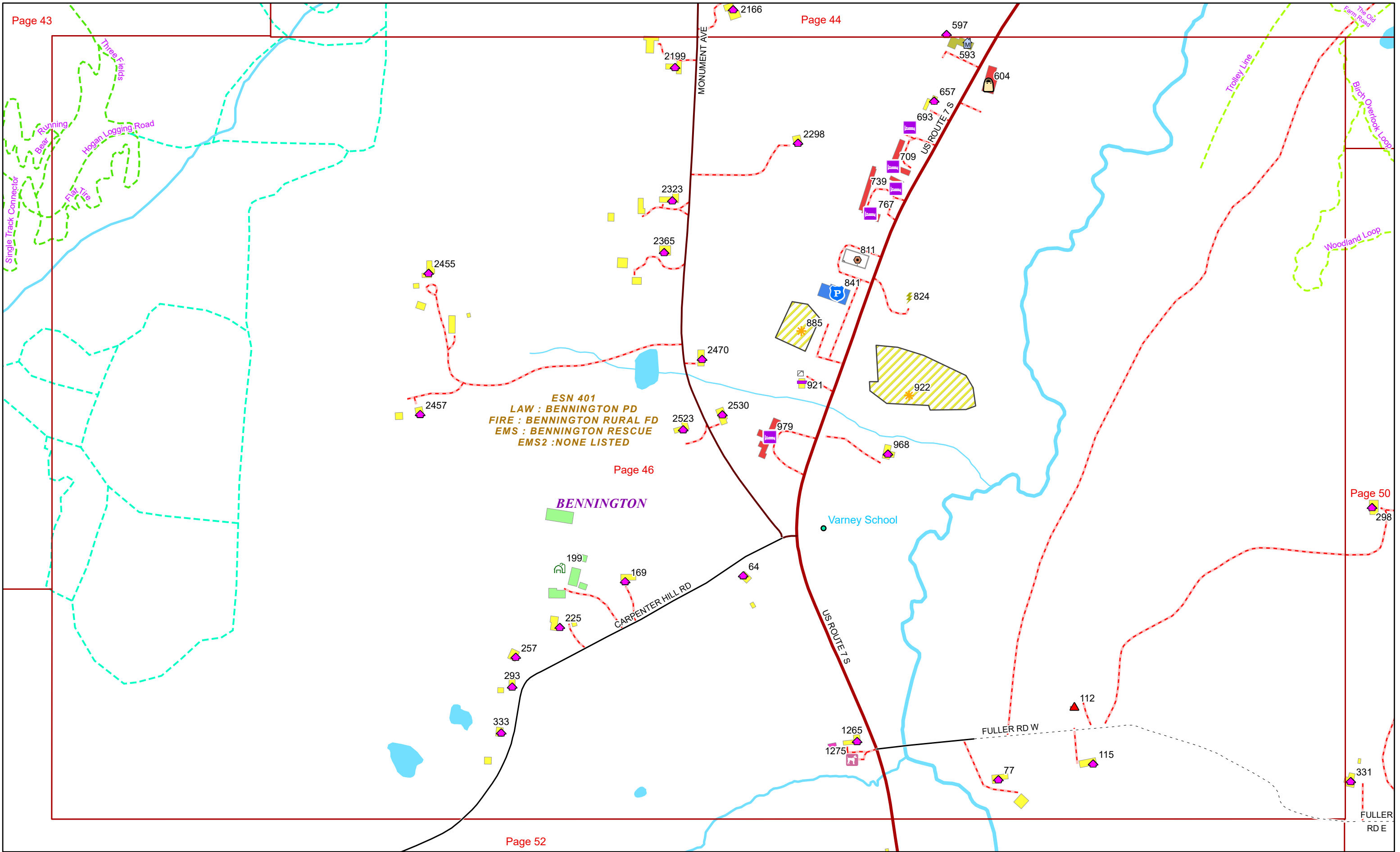
Park Lawn Cemetery



1 inch equals 167 feet

9/16/2024


**BENNINGTON**



ESN 401  
 LAW : BENNINGTON PD  
 FIRE : BENNINGTON RURAL FD  
 EMS : BENNINGTON RESCUE  
 EMS2 : NONE LISTED

**BENNINGTON**

Varney School

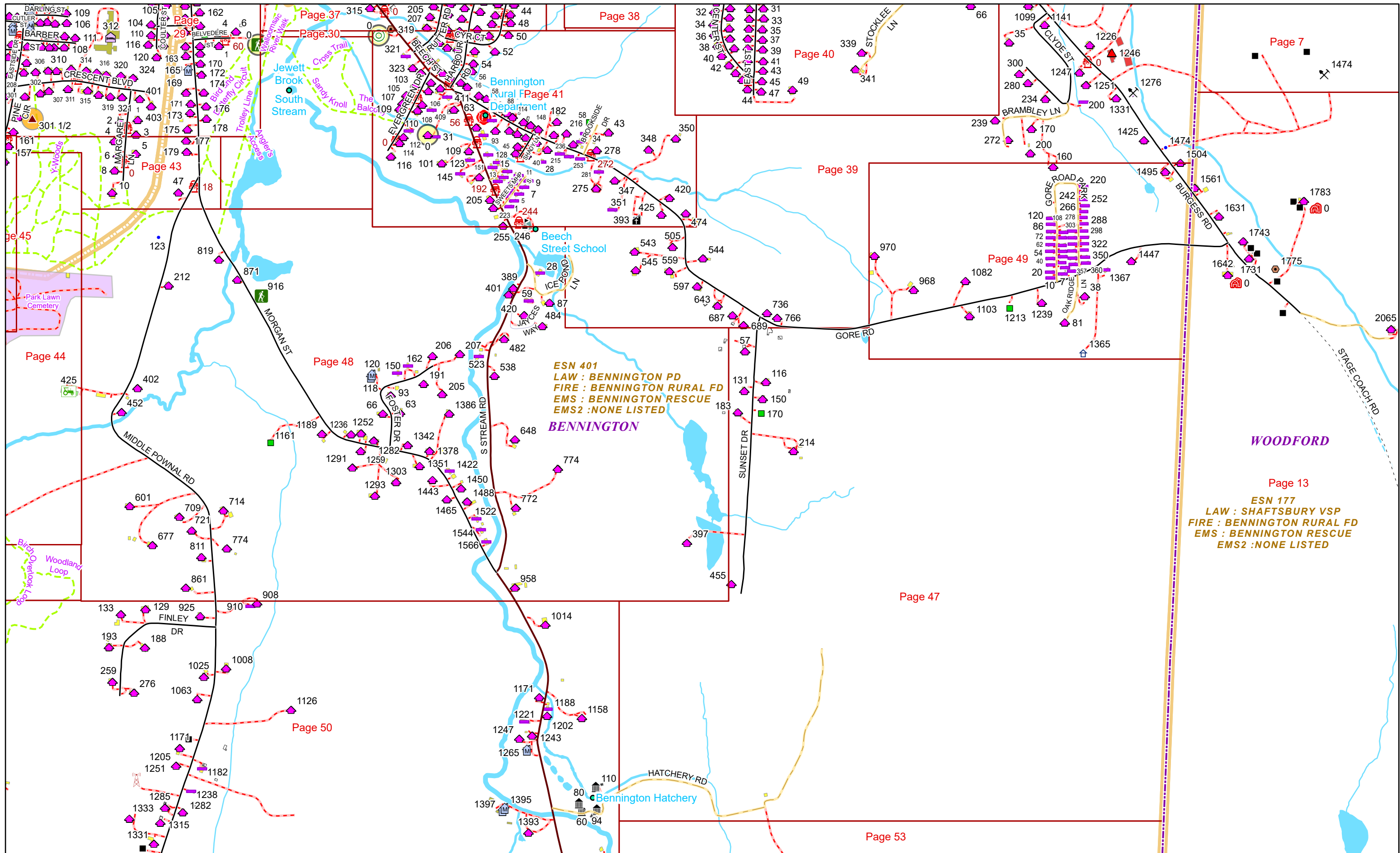


1 inch equals 417 feet

9/16/2024

**BENNINGTON**

**Page: 46**

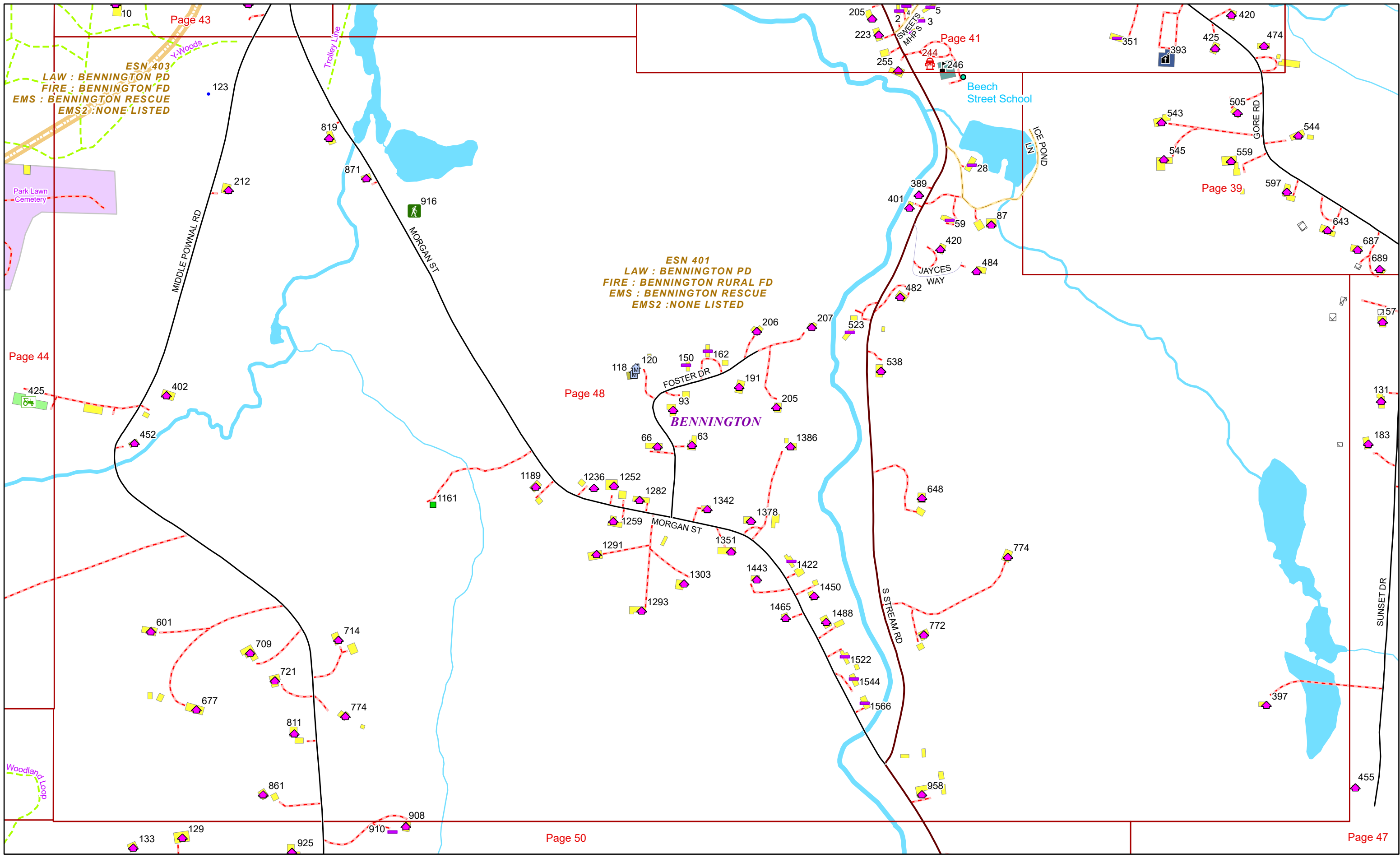


0 0.15 0.3 0.6 Miles 1 inch equals 833 feet

9/16/2024

**BENNINGTON**

**Page: 47**




ESN 403  
 LAW : BENNINGTON PD  
 FIRE : BENNINGTON FD  
 EMS : BENNINGTON RESCUE  
 EMS2 : NONE LISTED

ESN 401  
 LAW : BENNINGTON PD  
 FIRE : BENNINGTON RURAL FD  
 EMS : BENNINGTON RESCUE  
 EMS2 : NONE LISTED

**BENNINGTON**

Beech Street School

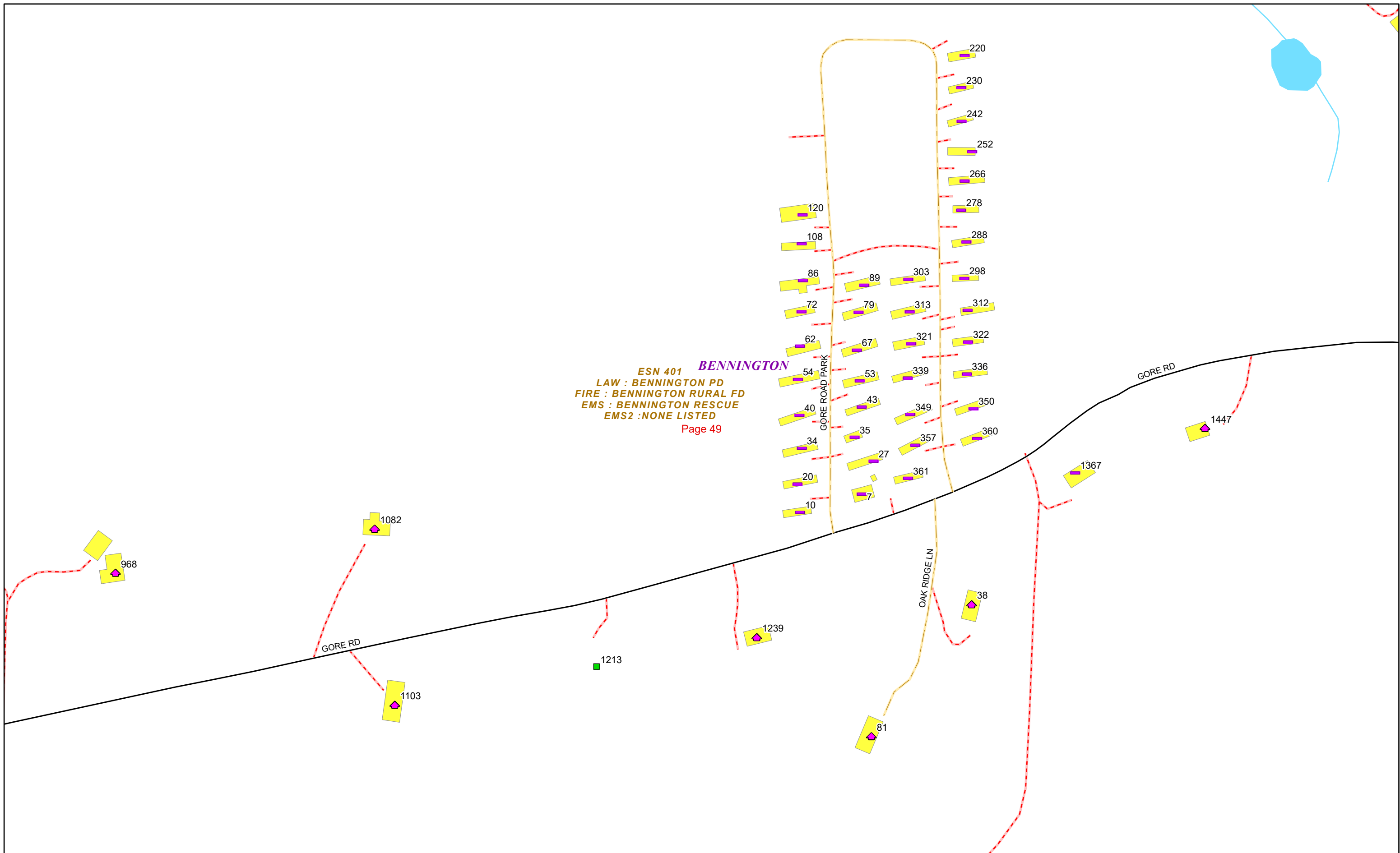
Park Lawn Cemetery



9/16/2024

**BENNINGTON**

**Page: 48**



ESN 401 **BENNINGTON**  
 LAW : BENNINGTON PD  
 FIRE : BENNINGTON RURAL FD  
 EMS : BENNINGTON RESCUE  
 EMS2 : NONE LISTED  
 Page 49



0 0.03 0.06 0.11 Miles


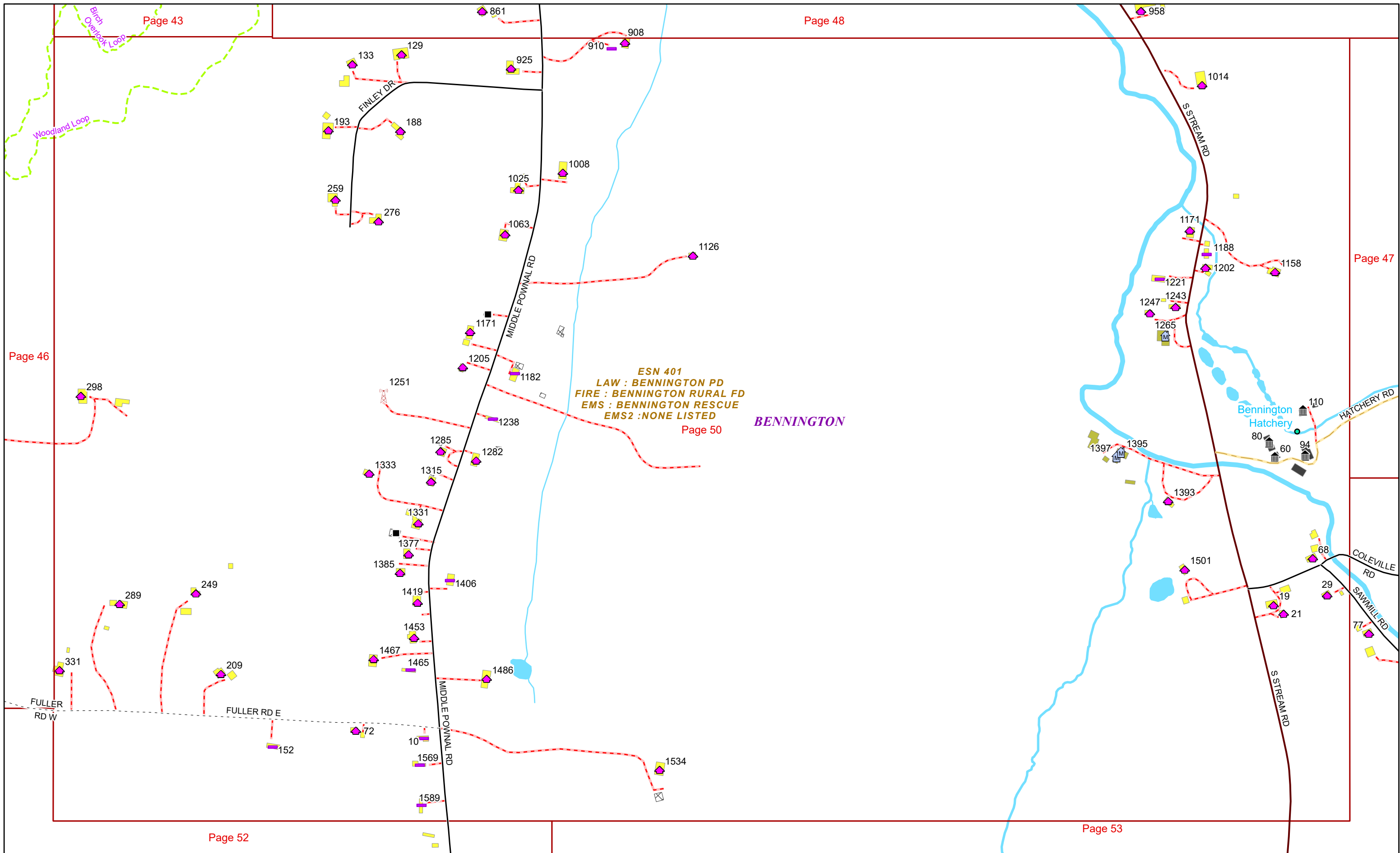
1 inch equals 167 feet

9/16/2024

**BENNINGTON**

**Page: 49**





9/16/2024

**BENNINGTON**

**Page: 50**

ESN 401  
LAW : BENNINGTON PD  
FIRE : BENNINGTON RURAL FD  
EMS : BENNINGTON RESCUE  
EMS2 : NONE LISTED

**BENNINGTON**

**POWNAL**

ESN 390  
LAW : SHAFTSBURY VSP  
FIRE : POWNAL FD  
EMS : POWNAL RESCUE SQUAD  
EMS2 : NONE LISTED

Paddock-Peckham Cemetery

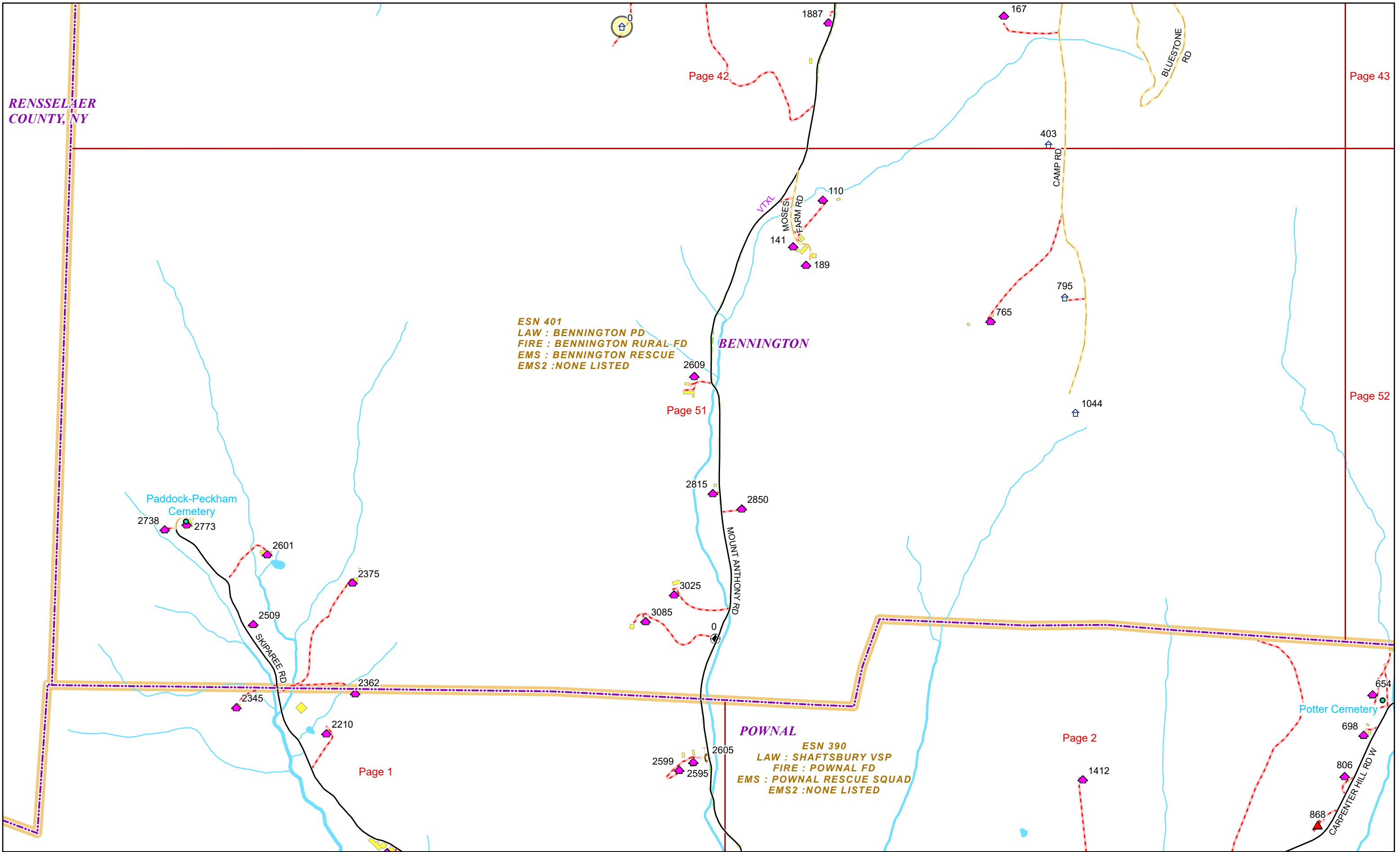
Potter Cemetery

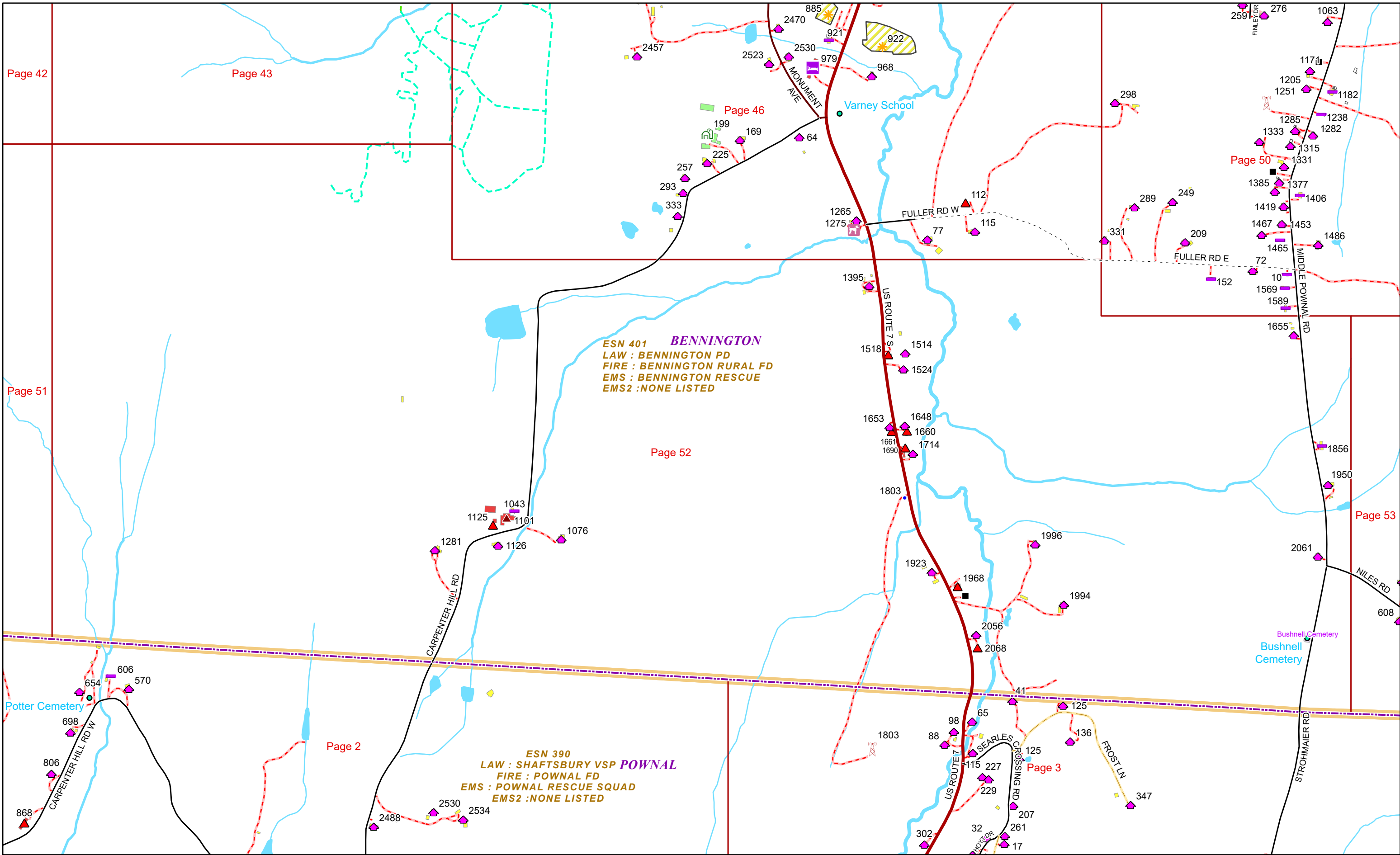


0 0.15 0.3 0.6 Miles 1 inch equals 833 feet

9/16/2024

**BENNINGTON**





Page 42

Page 43

Page 46

Page 50

Page 51

Page 52


Page 53

Page 2

Page 3

**ESN 401 BENNINGTON**  
LAW : BENNINGTON PD  
FIRE : BENNINGTON RURAL FD  
EMS : BENNINGTON RESCUE  
EMS2 : NONE LISTED

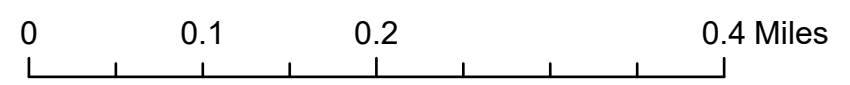
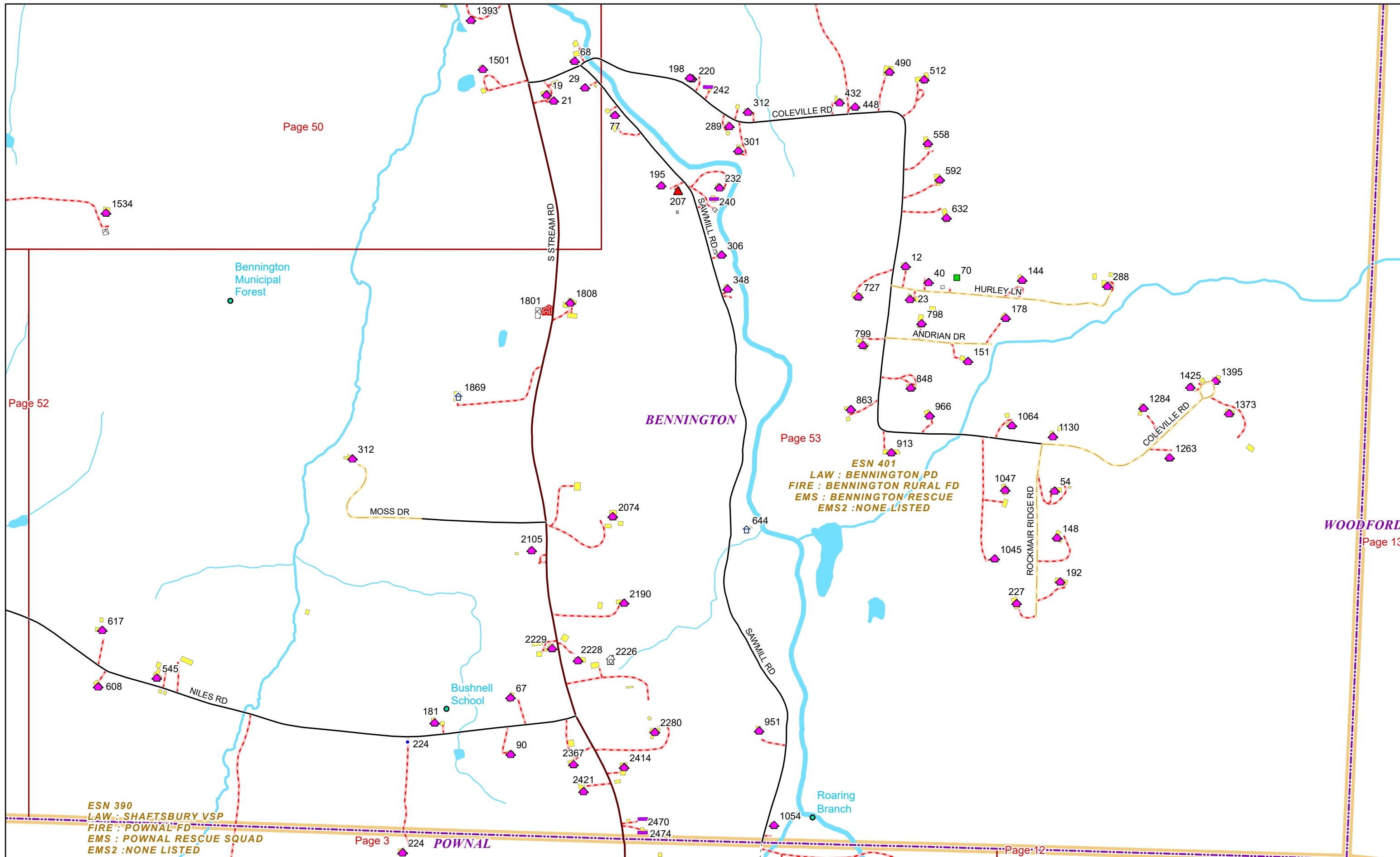
**ESN 390 SHAFTSBURY VSP POWNAL**  
LAW : SHAFTSBURY VSP POWNAL  
FIRE : POWNAL FD  
EMS : POWNAL RESCUE SQUAD  
EMS2 : NONE LISTED



9/16/2024

**BENNINGTON**

**Page: 52**



1 inch equals 583 feet

9/16/2024

**BENNINGTON**

**Page: 53**