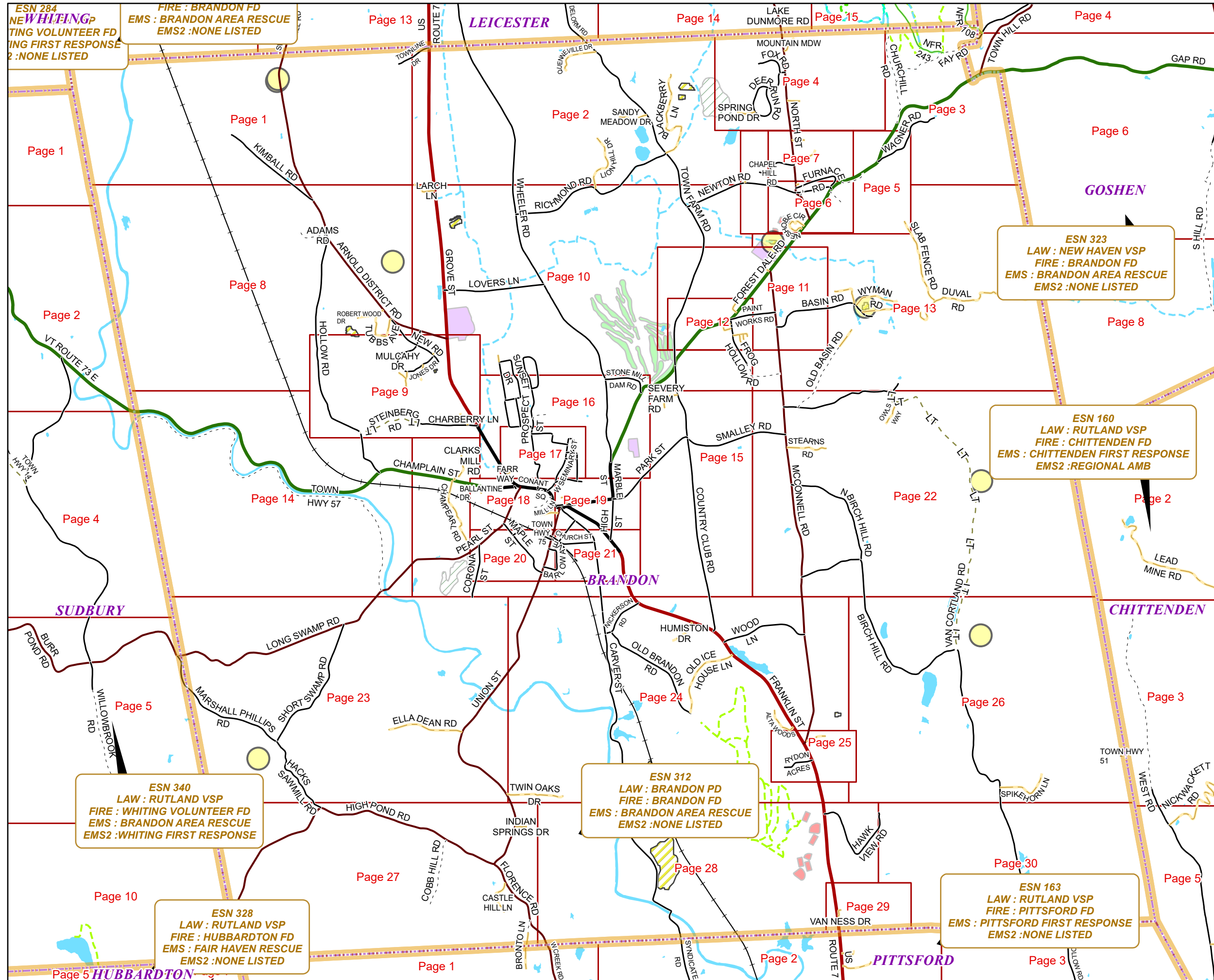


BRANDON




E911 Mapbook with GIS Data
 Use constraints: The 911 related data layers (Esites, Landmarks, Roads, Driveways, Footprints, Atlas Sheets, ESZ, etc.) were developed and designed for 911 purposes only. The user should understand that the nature of the 911 data layers means they are never complete. Each municipal government is responsible for maintenance of the 911 database. Other data (non-911 related) used in the Vermont 911 Mapbook is acquired from the Vermont Center for Geographic Information (VCGI) (vcgi.vermont.gov) and other Vermont organizations.

Disclaimer:
 This Vermont 911 Mapbook and Public GIS data is for general reference only. Data layers that appear on the map may or may not be accurate, current, or otherwise reliable. The Enhanced 911 Board and the State of Vermont make no representations of any kind, including but not limited to the warranties of merchantability or fitness for a particular use, nor are any such warranties to be implied with respect to the GIS data and Mapbook.

For questions/updates, contact:
 Vermont Enhanced 911 Board
 6 Baldwin St – 2nd Floor
 Montpelier VT 05633-7960

Phone: 802-828-4911
 Email: e911.info@vermont.gov
 Web site: e911.vermont.gov



























9/16/2024



























































Legend





























ESITES




























SITETYPE

-  **COMMERCIAL
-  **CULTURAL
-  **EDUCATIONAL
-  **GOVERNMENT
-  **INDUSTRIAL
-  **OTHER COMMERCIAL
-  **PUBLIC GATHERING
-  **UTILITY
-  ABANDONED
-  ACCESS POINT
-  ACCESSORY BARN
-  ACCESSORY BUILDING
-  AIR SUPPORT / MAINTENANCE FACILITY
-  AIR TRAFFIC CONTROL CENTER / COMMAND CENTER
-  AIRPORT TERMINAL
-  AMBULANCE SERVICE
-  AUDITORIUM / CONCERT HALL / THEATER / OPERA HOUSE
-  BANK
-  BOAT RAMP / DOCK
-  BORDER CROSSING
-  BORDER PATROL
-  BREWERY
-  BUS STATION / DISPATCH FACILITY
-  CAMP
-  CAMPGROUND
-  CEMETERY

-  CITY / TOWN HALL
-  COAST GUARD
-  COLLEGE / UNIVERSITY
-  COMMERCIAL CONSTRUCTION SERVICE
-  COMMERCIAL FARM
-  COMMERCIAL GARAGE
-  COMMERCIAL W/RESIDENCE
-  COMMUNICATION BOX
-  COMMUNICATION TOWER
-  COMMUNITY / RECREATION FACILITY
-  CONDOMINIUM
-  COURT HOUSE
-  CUSTOMS SERVICE
-  DAY CARE FACILITY
-  DEVELOPMENT SITE
-  EBS TOWER
-  EMERGENCY PHONE / CALLBOX
-  FAIR / EXHIBITION/ RODEO GROUNDS
-  FERRY TERMINAL / DISPATCH FACILITY
-  FIRE STATION
-  FISH FARM / HATCHERY
-  FITNESS FACILITY
-  FOOD DISTRIBUTION CENTER
-  GAS STATION
-  GATED W/BUILDING
-  GATED W/O BUILDING
-  GOLF COURSE
-  GRAVEL PIT / QUARRY / MINE

-  GREENHOUSE / NURSERY
-  GROCERY STORE
-  HARBOR / MARINA
-  HAZARDOUS MATERIALS FACILITY
-  HAZARDOUS STORAGE FACILITY
-  HEALTH CLINIC
-  HELIPAD / HELIPORT / HELISPOT
-  HISTORIC SITE / POINT OF INTEREST
-  HOSPITAL / MEDICAL CENTER
-  HOUSE OF WORSHIP
-  HYDROELECTRIC FACILITY
-  ICE ARENA
-  INSTITUTIONAL RESIDENCE / DORM / BARRACKS
-  LANDFILL
-  LAW ENFORCEMENT
-  LIBRARY
-  LODGING B&B / HOTEL / MOTEL / INN
-  LOOKOUT TOWER
-  LUMBER MILL / SAW MILL
-  MANUFACTURING FACILITY
-  MOBILE HOME
-  MORGUE
-  MULTI-FAMILY DWELLING
-  MUSEUM
-  NATIONAL GUARD /
-  NUCLEAR FACILITY
-  NURSING HOME / LONG TERM CARE
-  OFFICE BUILDING

-  OIL / GAS FACILITY
-  OTHER
-  OTHER RESIDENTIAL
-  OUTPATIENT CLINIC
-  PARK AND RIDE / COMMUTER
-  PHARMACY
-  PICNIC AREA
-  POST OFFICE
-  PRISON / CORRECTIONAL FACILITY
-  PRIVATE AND EXPRESS SHIPPING FACILITY
-  PSAP
-  PUBLIC BEACH
-  PUBLIC TELEPHONE
-  PUBLIC WATER SUPPLY INTAKE
-  PUBLIC WATER SUPPLY WELL
-  PUMP STATION
-  RACE TRACK / DRAGSTRIP
-  RAILROAD STATION
-  RESIDENTIAL FARM
-  REST STOP / ROADSIDE PARK
-  RESTAURANT
-  RETAIL FACILITY
-  RV HOOKUP
-  SCHOOL K / 12
-  SEASONAL HOME
-  SHOOTING RANGE
-  SINGLE FAMILY DWELLING
-  SKI AREA / ALPINE





-  SOLAR FACILITY
-  SPORTS ARENA /
-  STATE CAPITOL
-  STATE GARAGE
-  STATE GOVERNMENT FACILITY
-  STATE PARK
-  STORAGE UNITS
-  SUBSTATION
-  SUGARHOUSE
-  TEMPORARY STRUCTURE
-  TOWN GARAGE
-  TOWN OFFICE
-  TRAILHEAD
-  TRANSFER STATION
-  UNKNOWN
-  US FOREST FACILITY
-  US GOVERNMENT FACILITY
-  UTILITY POLE W/PHONE
-  VETERINARY HOSPITAL / CLINIC
-  VISITOR / INFORMATION CENTER
-  WAREHOUSE
-  WASTE / BIOMASS FACILITY
-  WASTEWATER TREATMENT PLANT
-  WATER TANK
-  WATER TOWER
-  WIND FACILITY / WIND TOWER
-  YOUTH CAMP

Legend

Roads

-  Interstate Highway
-  US Highway
-  State Highway
-  Town Highway Class 1
-  Town Highway Class 2
-  Town Highway Class 3
-  Town Highway Class 4
-  Private
-  Driveway
-  Discontinued Road
-  Legal Trail
-  Ferry
-  Military - no public access
-  National Forest Highway
-  State Forest Highway
-  Proposed
-  Rivers
-  Driveways
- 

Hydrants

-  Drafting Site
-  Dry Hydrant
-  Municipal Hydrant
-  Pressurized Hydrant

Townline





Emergency Service Zones



FootPrints

-  Airport
-  Solar Field
-  Alpine Trail Easiest
-  Alpine Trail Intermediate
-  Alpine Trail Advanced
-  Alpine Trail Expert
-  Alpine Glade Marked
-  Alpine Glade Not Marked
-  Building
-  Farm
-  Golf Course
-  Quarry
-  Park
-  Shopping Center
-  Stadium/Arena
-  Other

Addressing Error

-  Orange - Duplicated Addressed Building
-  Yellow - Unnumbered Building

BRANDON Road Name Index

ROAD NAME	PAGE(S)
ADAMS RD	8
ALTA WOODS	24
ARNOLD DISTRICT RD	1,8,9,10
BALLANTINE DR	18
BARLOW AVE	20,21
BASIN RD	11,13
BIRCH HILL RD	22,26,30
BLACKBERRY LN	2
BRIDGE PARK	6
BRIGGS LN	18
BRONTO LN	27
BROOKDALE ST	12
BRYANT CIR	15
BURKE PARK	5
CARVER ST	15,19,21,24,28
CASE ST	17
CASTLE HILL LN	27
CEDAR ST	17
CENTER ST	18,19
CHAMPEARL RD	15
CHAMPLAIN ST	14,15,18
CHAPEL HILL RD	5,7
CHARBERRY LN	9
CHIPMUNK LN	4
CHURCH ST	20,21
CHURCHILL RD	3
CLARKS MILL RD	15
COBB HILL RD	27
CONANT SQ	18
CONWAY TER	7
CORONA ST	15,20,23
COUNTRY CLUB RD	10,15,24
COURT DR	9

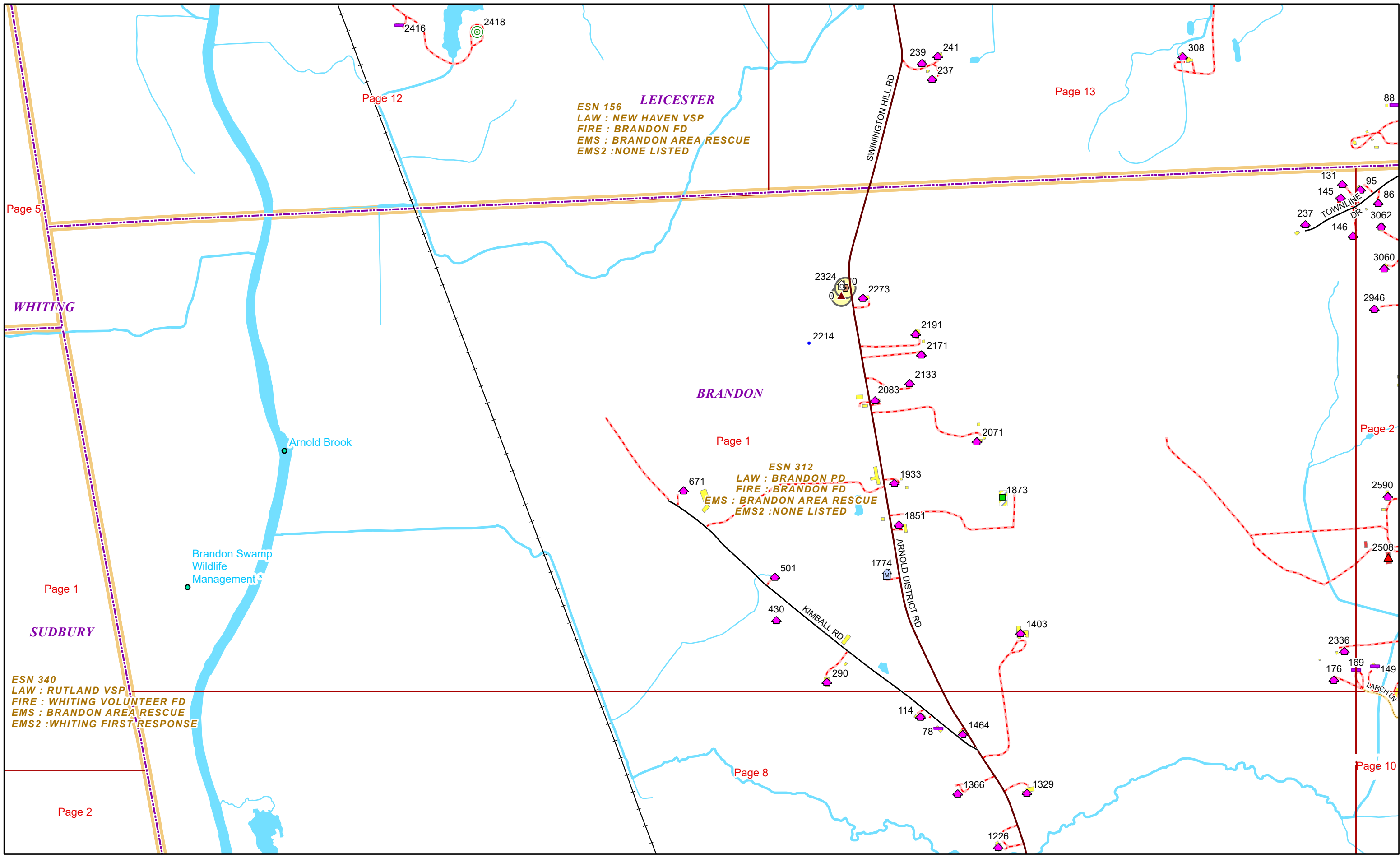
ROAD NAME	PAGE(S)
DEER RUN RD	4
DUVAL RD	13
DYER ST	17
E PROSPECT ST	17,19
E SEMINARY ST	17,19
ELLA DEAN RD	23
FAIVRE CIR	9
FARR WAY	17
FAY RD	3,6
FLORENCE RD	1,27,28
FOREST DALE RD	3,5,6,7,10,11,12,13,16
FOX RD	4
FRANKLIN ST	15,19,21,24,25,28,29
FRASIER RD	13
FROG HOLLOW RD	10,11,12,13
FURNACE RD	6,7
GARDEN LN	11
GOLDSPINK AVE	21
GROVE ST	2,9,10,16,17,18
HACKS SAWMILL RD	23,27
HAWK VIEW RD	28,30
HIGH POND RD	27
HIGH ST	19,21
HIGHLAND AVE	17
HOLLOW RD	8,9,14
HUMISTON DR	24
INDIAN SPRINGS DR	27
JONES DR	9
KENNEDY RD	6
KIMBALL RD	1,8
LARCH LN	2,10
LION HILL DR	2,10
LONG SWAMP RD	23

ROAD NAME	PAGE(S)
LOVERS LN	10
MAPLE ST	18,20
MARBLE ST	16,19
MARSHALL PHILLIPS RD	23
MCCONNELL RD	11,13,22,24,25
MIDDLE RD	6
MILL LN	18
MORNING DOVE LN	12
MOUNT PLEASANT DR	10,16,17
MOUNTAIN MDW	4
MULCAHY DR	9,10
N BIRCH HILL RD	22
N CONANT DR	16
N RAILROAD AVE	18,20
N SEMINARY ST	17
NESHOBE CIR	6
NEW RD	8,9
NEWTON RD	2,5,6,10
NFR 108	3,4
NFR 243	3
NICKERSON RD	24
NORTH ST	3,4,6,7,14
OLD BASIN RD	13,22
OLD BRANDON RD	24
OLD FARM RD	16
OLD ICE HOUSE LN	24
ORMSBEE DR	16
OWLS WAY	22
PAINT WORKS RD	11,12
PARK ST	15,16,19
PEARL ST	14,15,18,20,23
PINE TREE DR	12
PRATT RD	12

BRANDON Road Name Index

ROAD NAME	PAGE(S)
PRESCOTT LN	7
PROSPECT ST	10,16,17,18
QUENNEVILLE DR	2
RAILROAD AVE	20
RANDLE DR	19
RAY FORREST RD	5,6,7
RICHMOND RD	2,10
RIVER ST	19
ROBERT WOOD DR	8
ROBIN BIRD LN	4
ROSSITER ST	19,21
RUSSELL LN	18,20
RYDON ACRES	25
S RAY DR	19
SANDY MEADOW DR	2
SCHOOLHOUSE RD	6
SEVERY FARM RD	15
SHORT SWAMP RD	23
SLAB FENCE RD	5,13
SMALLEY RD	15,22
SPELLMAN WAY	12
SPIKEHORN LN	26
SPRING POND DR	4
STANTON RD	12
STEARNS RD	22
STEINBERG RD	9
STONE MILL DAM RD	16
SUGAR HOUSE RD	9
SUNSET DR	10,16
SUPERMARKET DR	18,19
TOWN FARM RD	2,10,11,12,13
TOWN HWY 51	26
TOWN HWY 57	4,14

ROAD NAME	PAGE(S)
TOWN HWY 75	20
TOWN HWY 79	18
TOWNLIN DR	1,2
TRIANGLE CT	25
TUBBS AVE	8,9
TWIN OAKS DR	23,24
UNION ST	15,18,19,20,23,24,27
VALLEY VIEW DR	29
VAN CORTLAND RD	13,22,26
VAN NESS DR	29
W SEMINARY ST	17,18,19
WAGNER RD	3,5
WALNUT ST	17
WHEELER RD	2,10,16
WINDY CREST LN	10
WOOD LN	24
WYMAN RD	13



LEICESTER
 ESN 156
 LAW : NEW HAVEN VSP
 FIRE : BRANDON FD
 EMS : BRANDON AREA RESCUE
 EMS2 : NONE LISTED

BRANDON

ESN 312
 LAW : BRANDON PD
 FIRE : BRANDON FD
 EMS : BRANDON AREA RESCUE
 EMS2 : NONE LISTED

ESN 340
 LAW : RUTLAND VSP
 FIRE : WHITING VOLUNTEER FD
 EMS : BRANDON AREA RESCUE
 EMS2 : WHITING FIRST RESPONSE

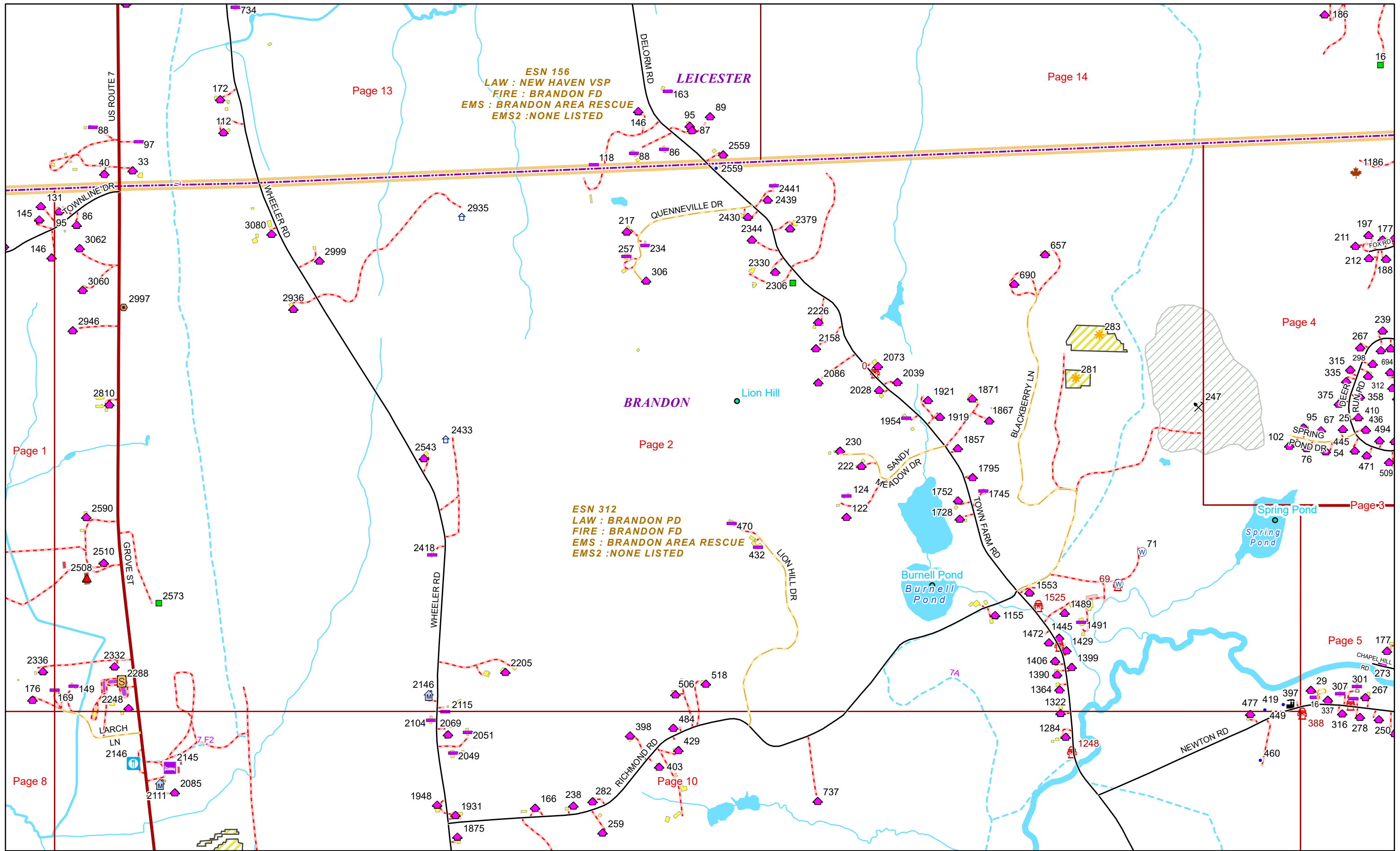


0 0.15 0.3 0.6 Miles 1 inch equals 833 feet

9/16/2024

BRANDON

Page: 1



ESN 156
 LAW : NEW HAVEN VSP
 FIRE : BRANDON FD
 EMS : BRANDON AREA RESCUE
 EMS2 : NONE LISTED

ESN 312
 LAW : BRANDON PD
 FIRE : BRANDON FD
 EMS : BRANDON AREA RESCUE
 EMS2 : NONE LISTED

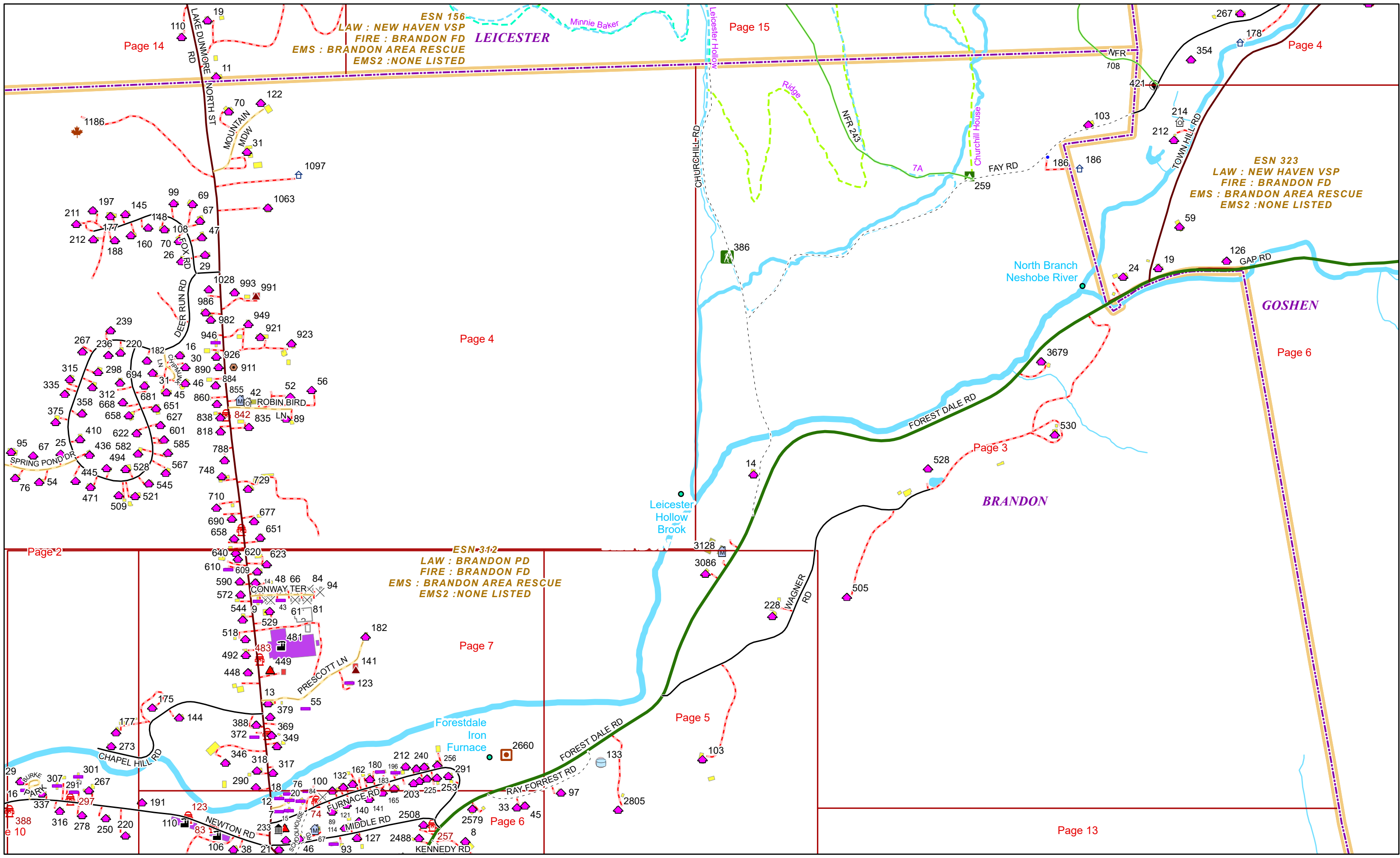


0 0.15 0.3 0.6 Miles 1 inch equals 833 feet

9/16/2024

BRANDON

Page: 2



ESN 156
 LAW : NEW HAVEN VSP
 FIRE : BRANDON FD
 EMS : BRANDON AREA RESCUE
 EMS2 : NONE LISTED

ESN 323
 LAW : NEW HAVEN VSP
 FIRE : BRANDON FD
 EMS : BRANDON AREA RESCUE
 EMS2 : NONE LISTED

ESN-312
 LAW : BRANDON PD
 FIRE : BRANDON FD
 EMS : BRANDON AREA RESCUE
 EMS2 : NONE LISTED



0 0.1 0.2 0.4 Miles

1 inch equals 667 feet

9/16/2024

BRANDON

Page: 3

ESN 156
LAW : NEW HAVEN VSP
FIRE : BRANDON FD
EMS : BRANDON AREA RESCUE
EMS2 : NONE LISTED

Page 14

Page 15

LEICESTER

BRANDON

Page 4

ESN 312
LAW : BRANDON PD
FIRE : BRANDON FD
EMS : BRANDON AREA RESCUE
EMS2 : NONE LISTED

Page 2

Page 3

Page 7

Page 5

Spring Pond
Spring Pond

Leicester
Hollow Brook

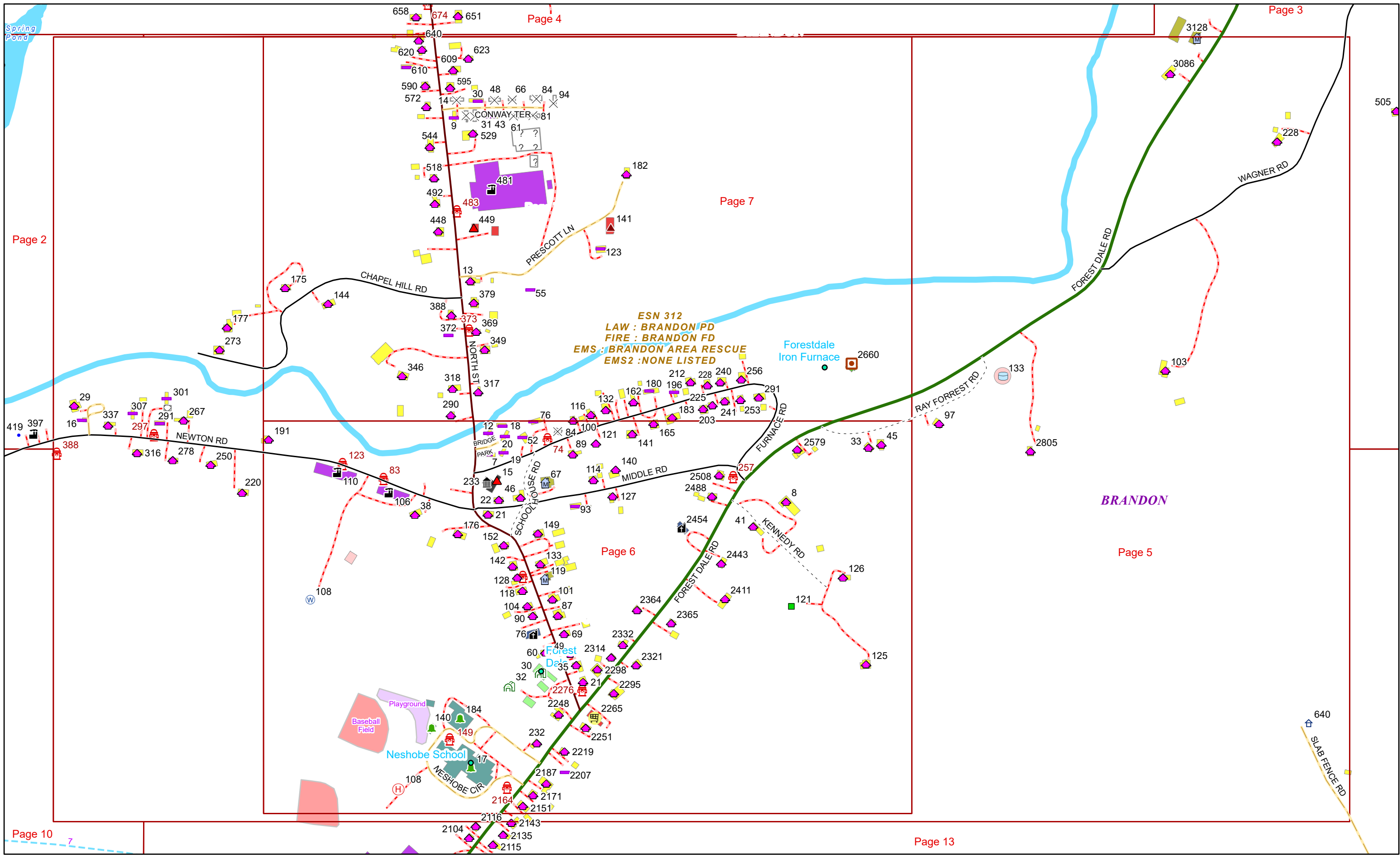


0 0.07 0.15 0.3 Miles 1 inch equals 417 feet

9/16/2024

BRANDON

Page: 4

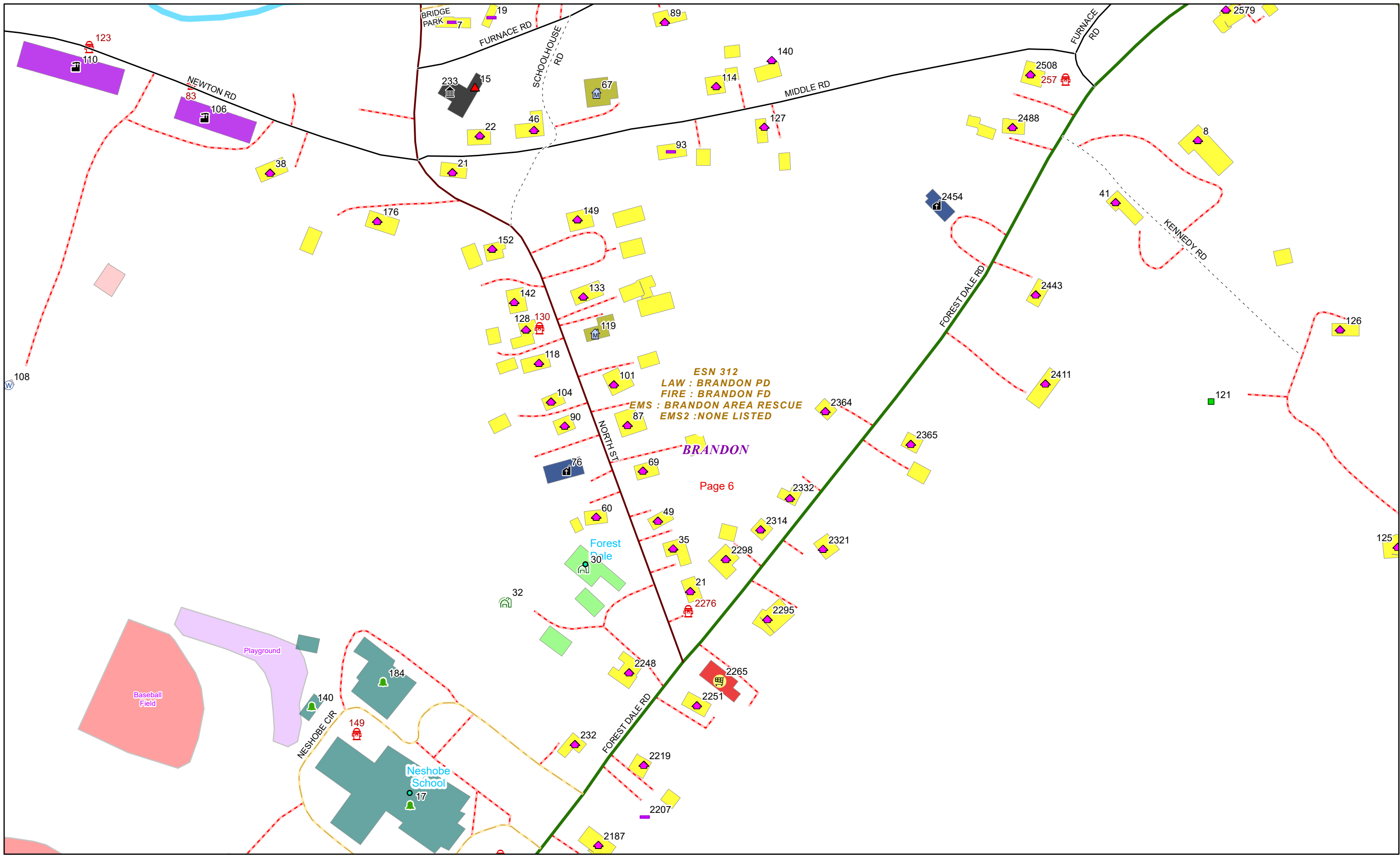


0 0.07 0.15 0.3 Miles 1 inch equals 417 feet

9/16/2024

BRANDON


Page: 5



ESN 312
LAW : BRANDON PD
FIRE : BRANDON FD
EMS : BRANDON AREA RESCUE
EMS2 : NONE LISTED

BRANDON

Page 6

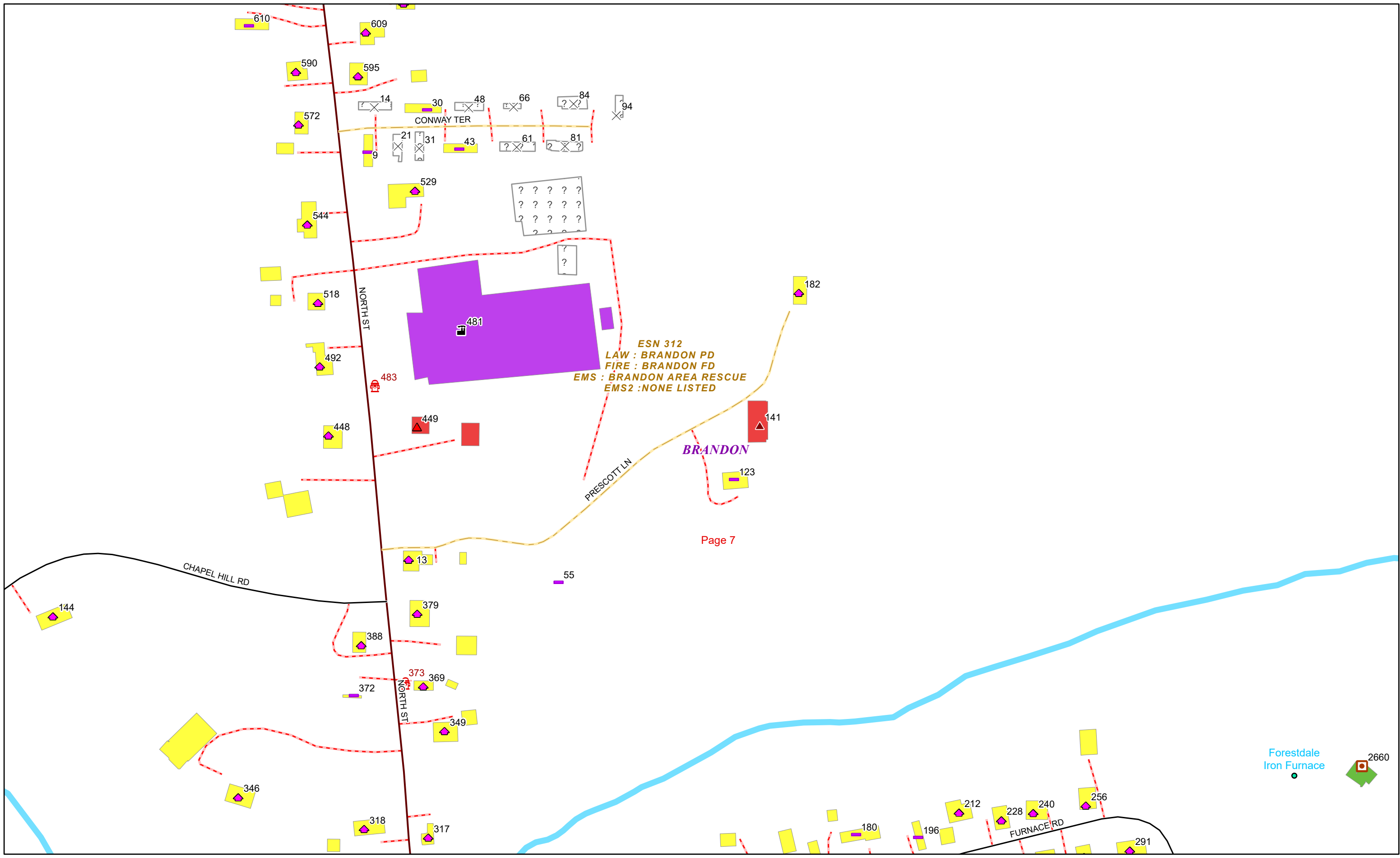


1 inch equals 167 feet

9/16/2024

BRANDON

Page: 6




ESN 312
 LAW : BRANDON PD
 FIRE : BRANDON FD
 EMS : BRANDON AREA RESCUE
 EMS2 : NONE LISTED

BRANDON

Page 7

Forestdale
 Iron Furnace

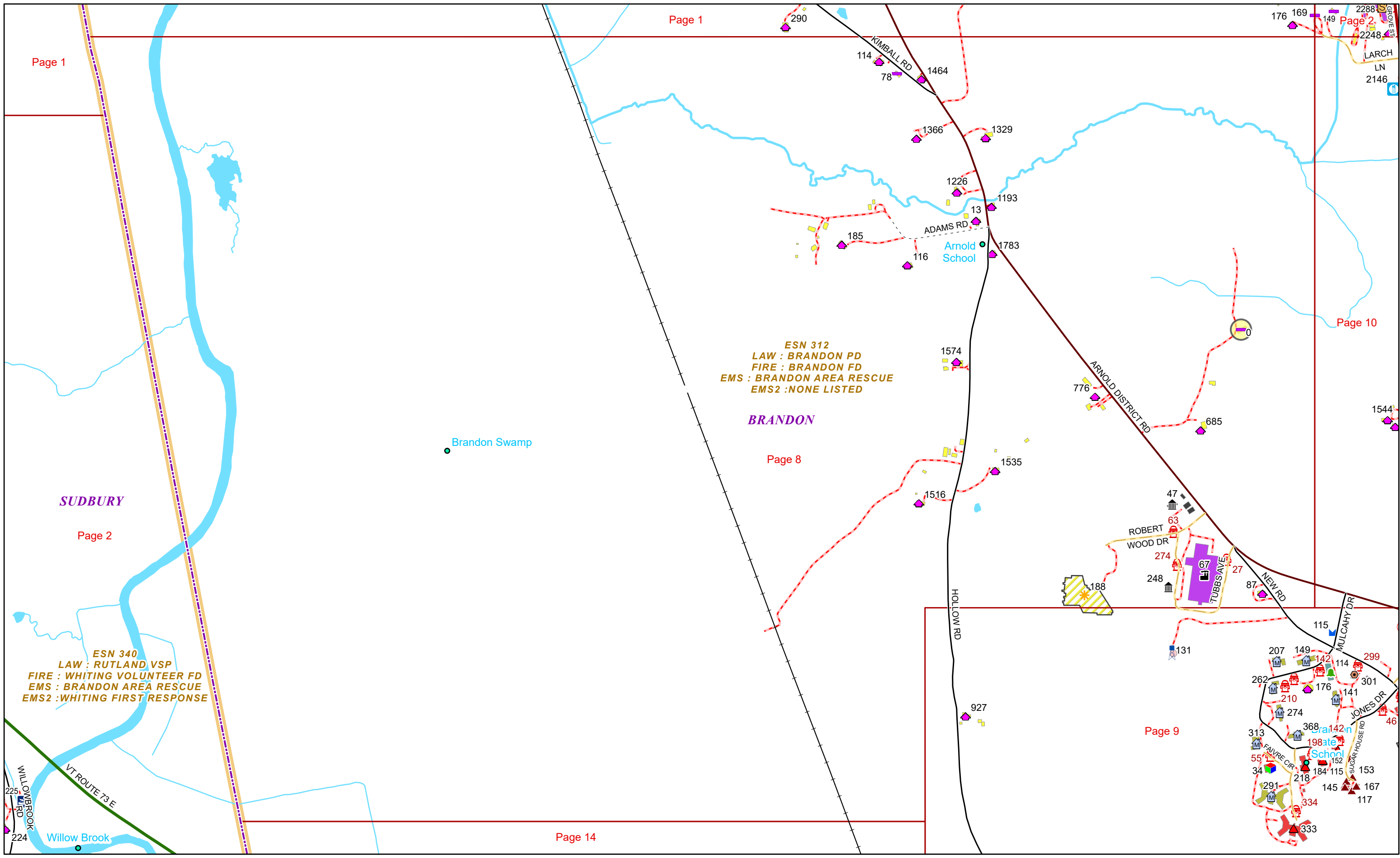


1 inch equals 167 feet

9/16/2024

BRANDON

Page: 7



Page 1

Page 1

Page 2

Page 10

SUDBURY

BRANDON

Page 2

Page 8

Page 9

Page 14

ESN 340
LAW : RUTLAND VSP
FIRE : WHITING VOLUNTEER FD
EMS : BRANDON AREA RESCUE
EMS2 : WHITING FIRST RESPONSE

ESN 312
LAW : BRANDON PD
FIRE : BRANDON FD
EMS : BRANDON AREA RESCUE
EMS2 : NONE LISTED

Brandon Swamp

HOLLOW RD

ARNOLD DISTRICT RD

ROBERT WOOD DR

TUBBS AVE

NEW RD

MULCAHY DR

JONES DR

SUGAR HOUSE RD

225

224

225

224

225

224

225

224

225

224

225

224

225

224

225

224

225

224

225

224

225

224

225

224

225

224

225

224

225

224

225

224

225

224

225

224

225

224

225

224

225

224

225

224

225

224

225

224

225

224

225

224

225

224

225

224

225

224

225

224

225

224

225

224

225

224

225

224

225

224

225

224

225

224

225

224

225

224

225

224

225

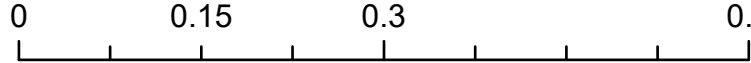
224

225

224

225

224



1 inch equals 833 feet

9/16/2024

BRANDON

Page: 8

ESN 312
LAW : BRANDON PD
FIRE : BRANDON FD
EMS : BRANDON AREA RESCUE
EMS2 : NONE LISTED

BRANDON

Page 9

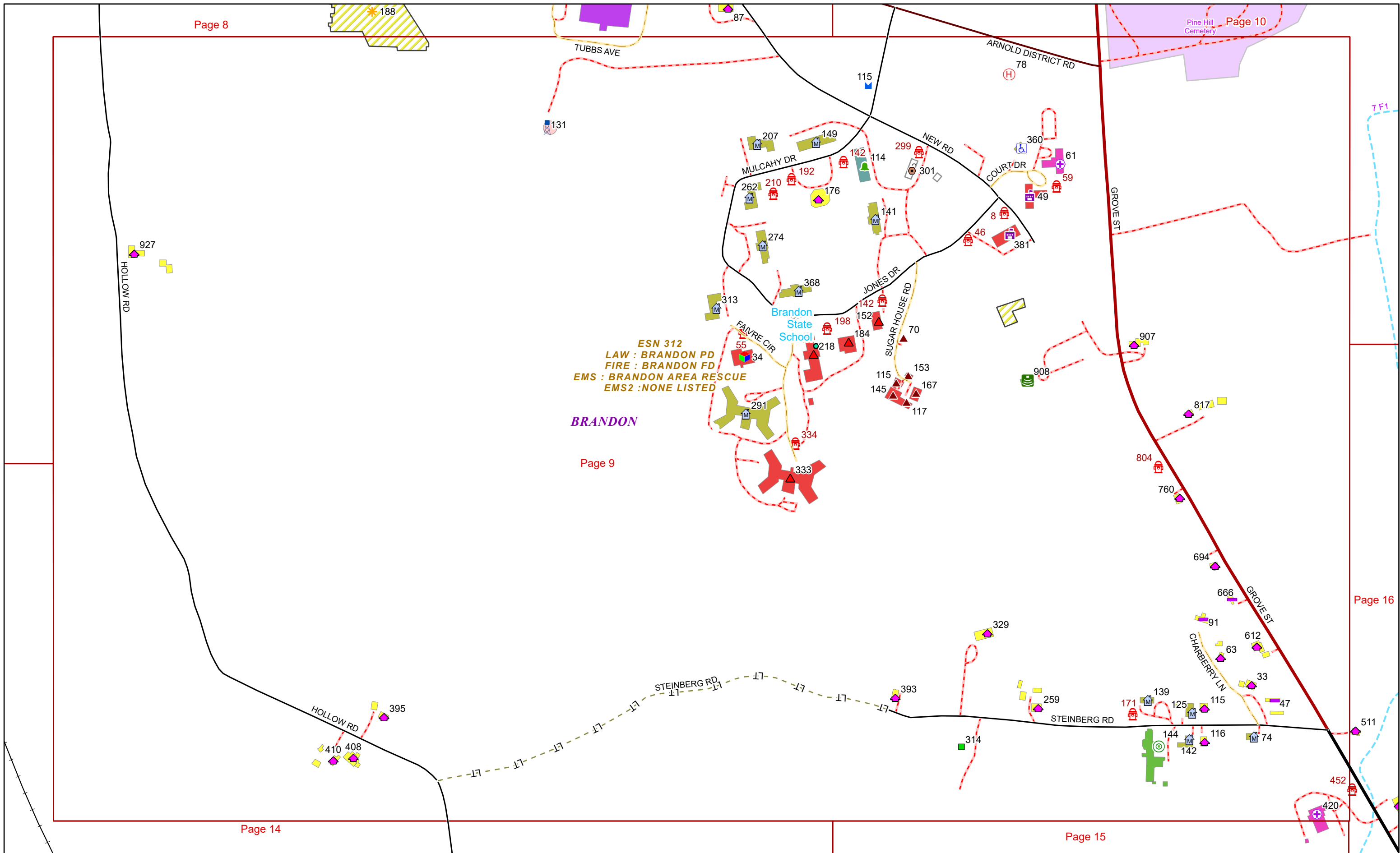


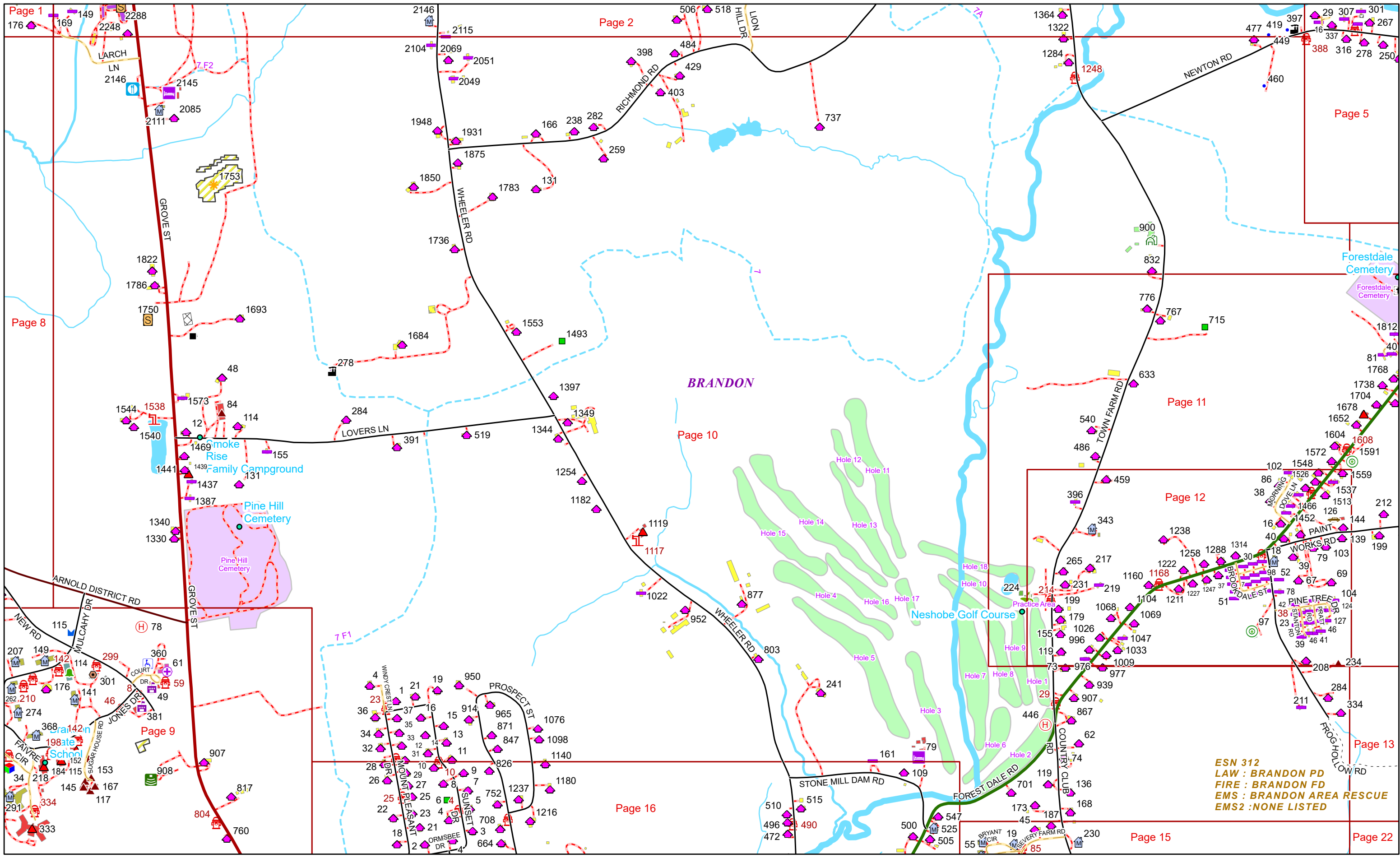
0 0.07 0.15 0.3 Miles 1 inch equals 417 feet

9/16/2024

BRANDON

Page: 9





ESN 312
 LAW : BRANDON PD
 FIRE : BRANDON FD
 EMS : BRANDON AREA RESCUE
 EMS2 : NONE LISTED

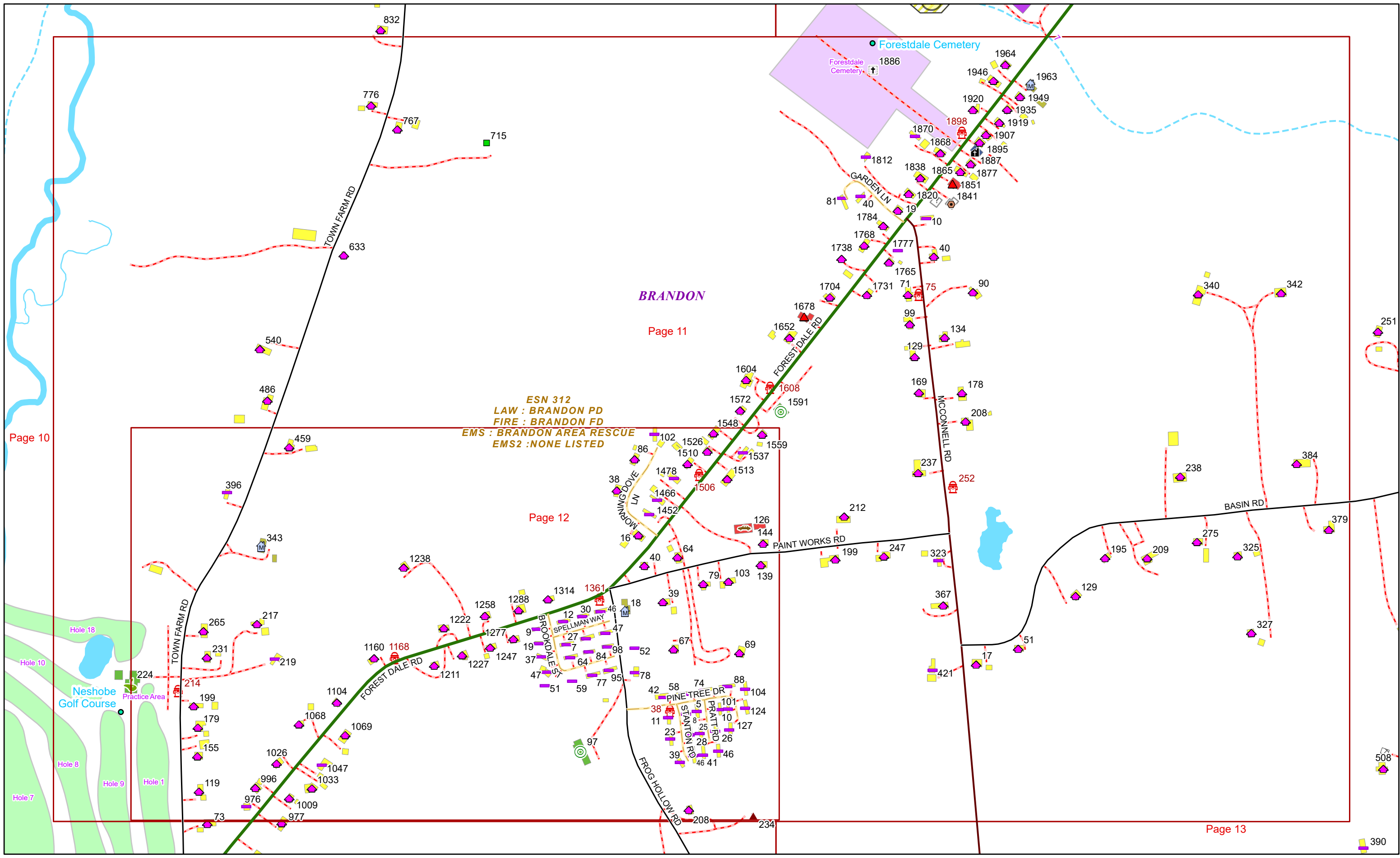


0 0.15 0.3 0.6 Miles 1 inch equals 833 feet

9/16/2024

BRANDON

Page: 10



Page 10

BRANDON

Page 11

ESN 312
LAW : BRANDON PD
FIRE : BRANDON FD
EMS : BRANDON AREA RESCUE
EMS2 : NONE LISTED

Page 12

Page 13

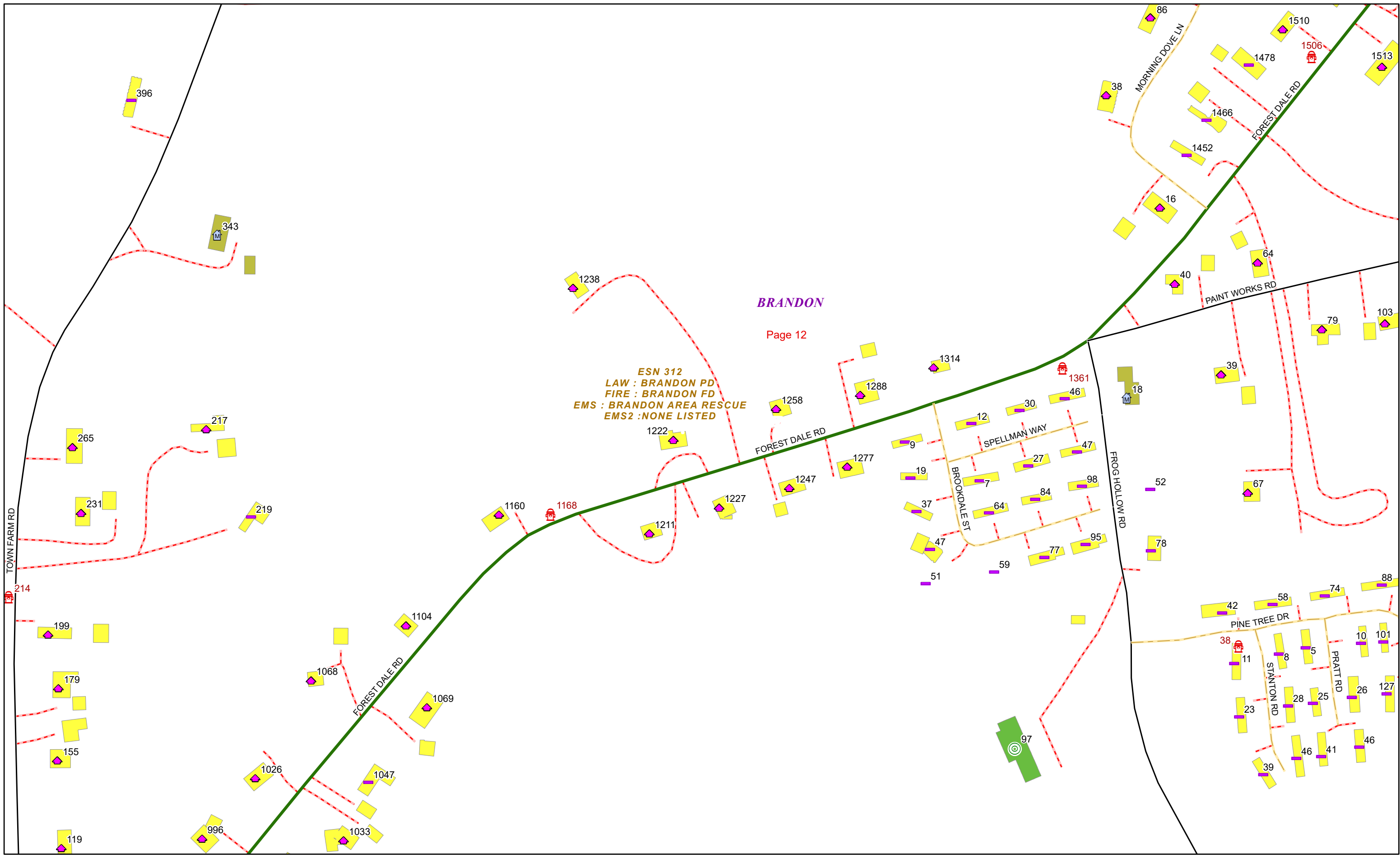


0 0.07 0.15 0.3 Miles 1 inch equals 417 feet

9/16/2024

BRANDON

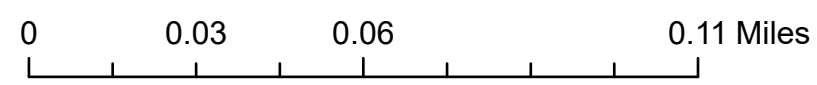
Page: 11



ESN 312
 LAW : BRANDON PD
 FIRE : BRANDON FD
 EMS : BRANDON AREA RESCUE
 EMS2 : NONE LISTED

BRANDON

Page 12


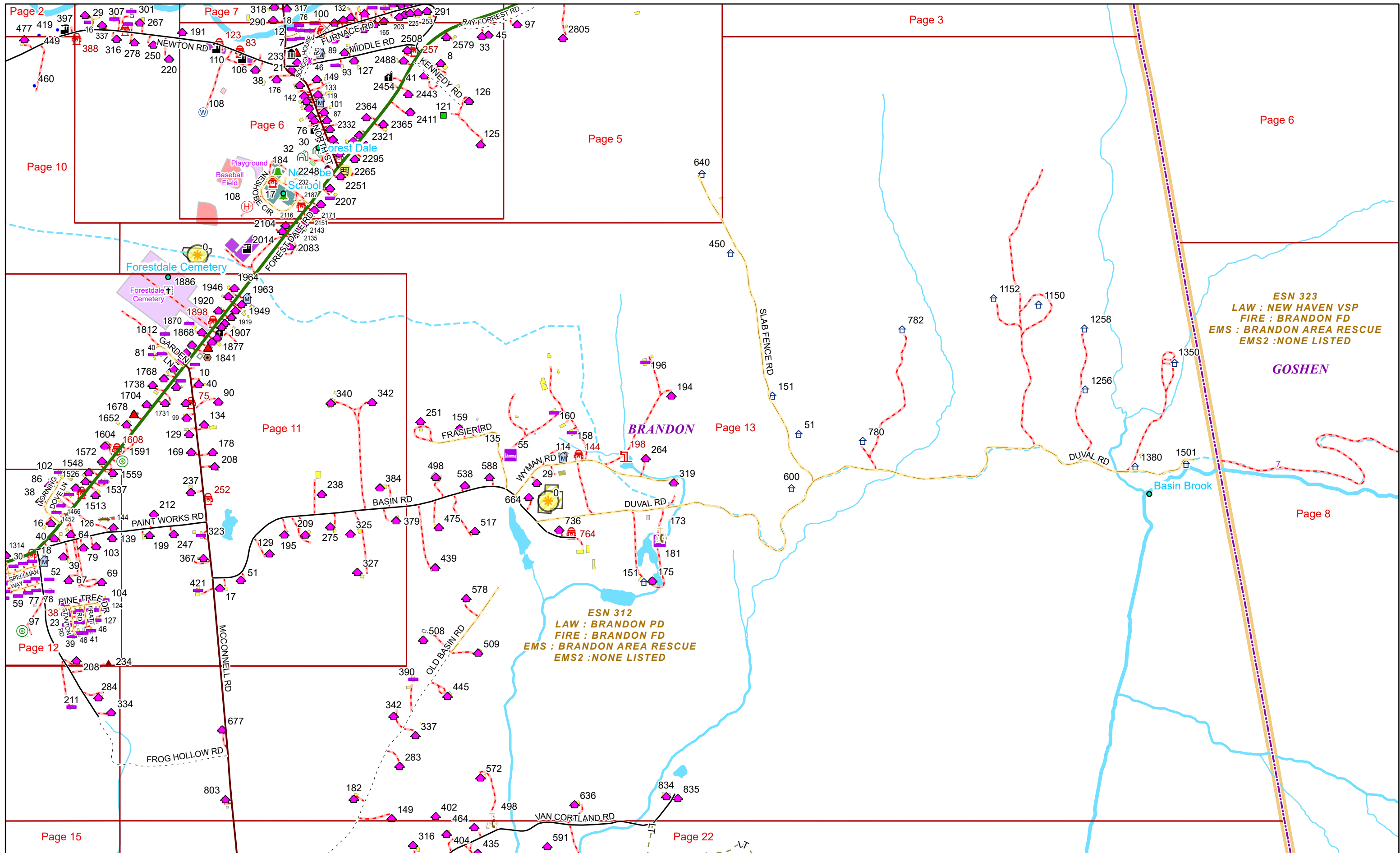


1 inch equals 167 feet

9/16/2024

BRANDON

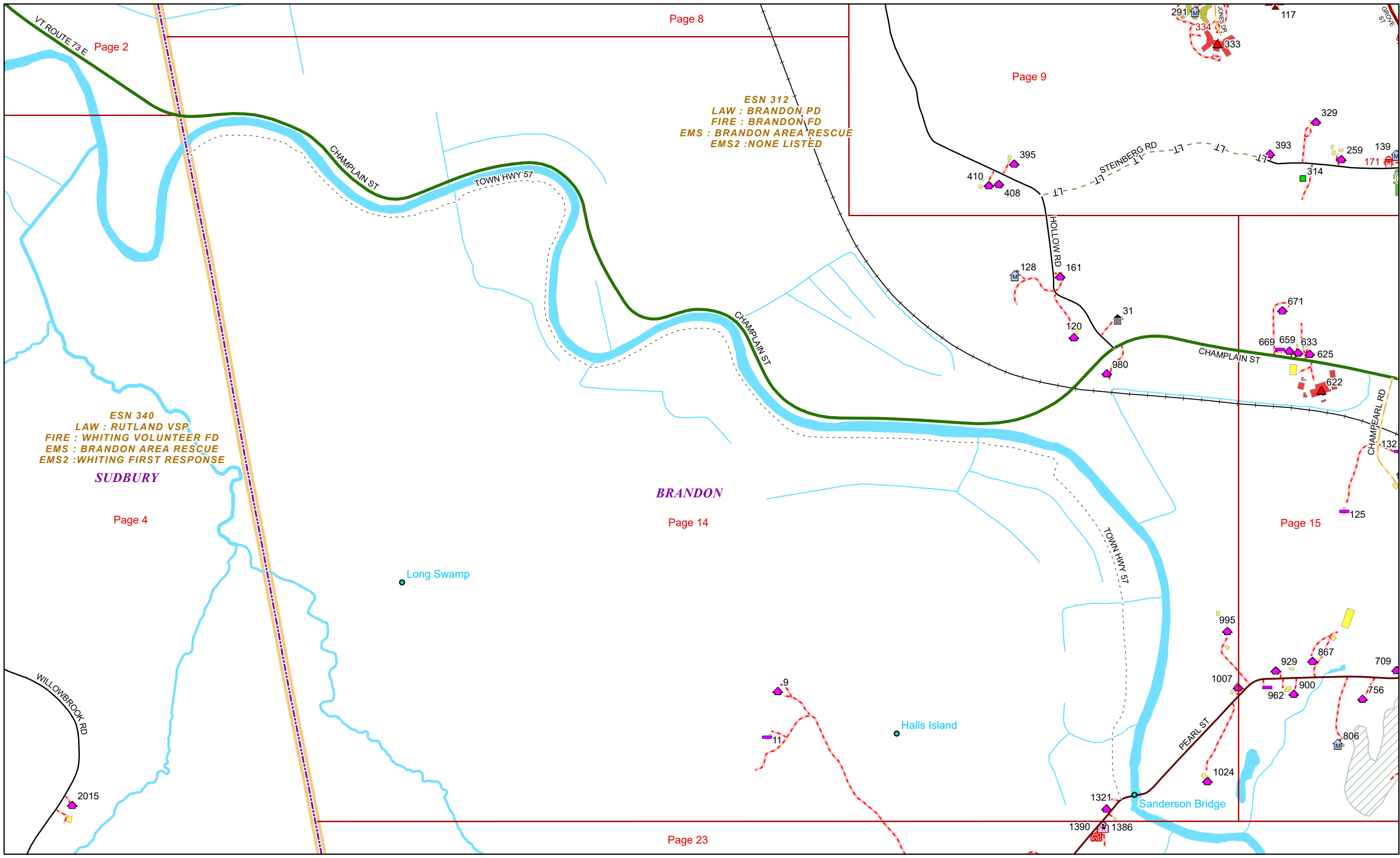
Page: 12



9/16/2024

BRANDON

Page: 13



Page 8

Page 2

Page 9

ESN 312
LAW : BRANDON PD
FIRE : BRANDON FD
EMS : BRANDON AREA RESCUE
EMS2 : NONE LISTED

ESN 340
LAW : RUTLAND VSP
FIRE : WHITING VOLUNTEER FD
EMS : BRANDON AREA RESCUE
EMS2 : WHITING FIRST RESPONSE

SUDBURY

BRANDON

Page 4

Page 14


Page 15

Page 23

Long Swamp

Halls Island

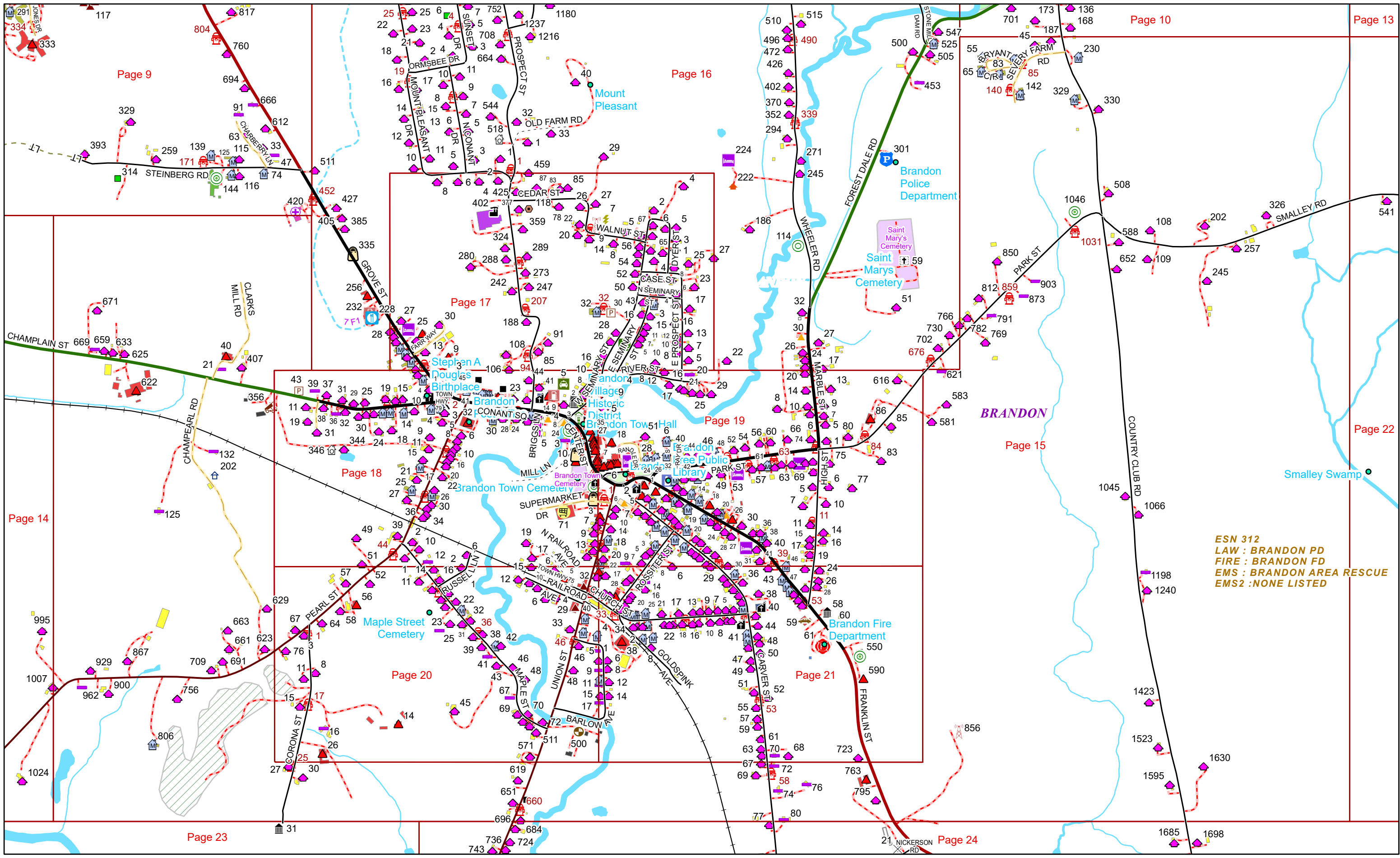
Sanderson Bridge



9/16/2024

BRANDON

Page: 14



ESN 312
LAW : BRANDON PD
FIRE : BRANDON FD
EMS : BRANDON AREA RESCUE
EMS2 : NONE LISTED

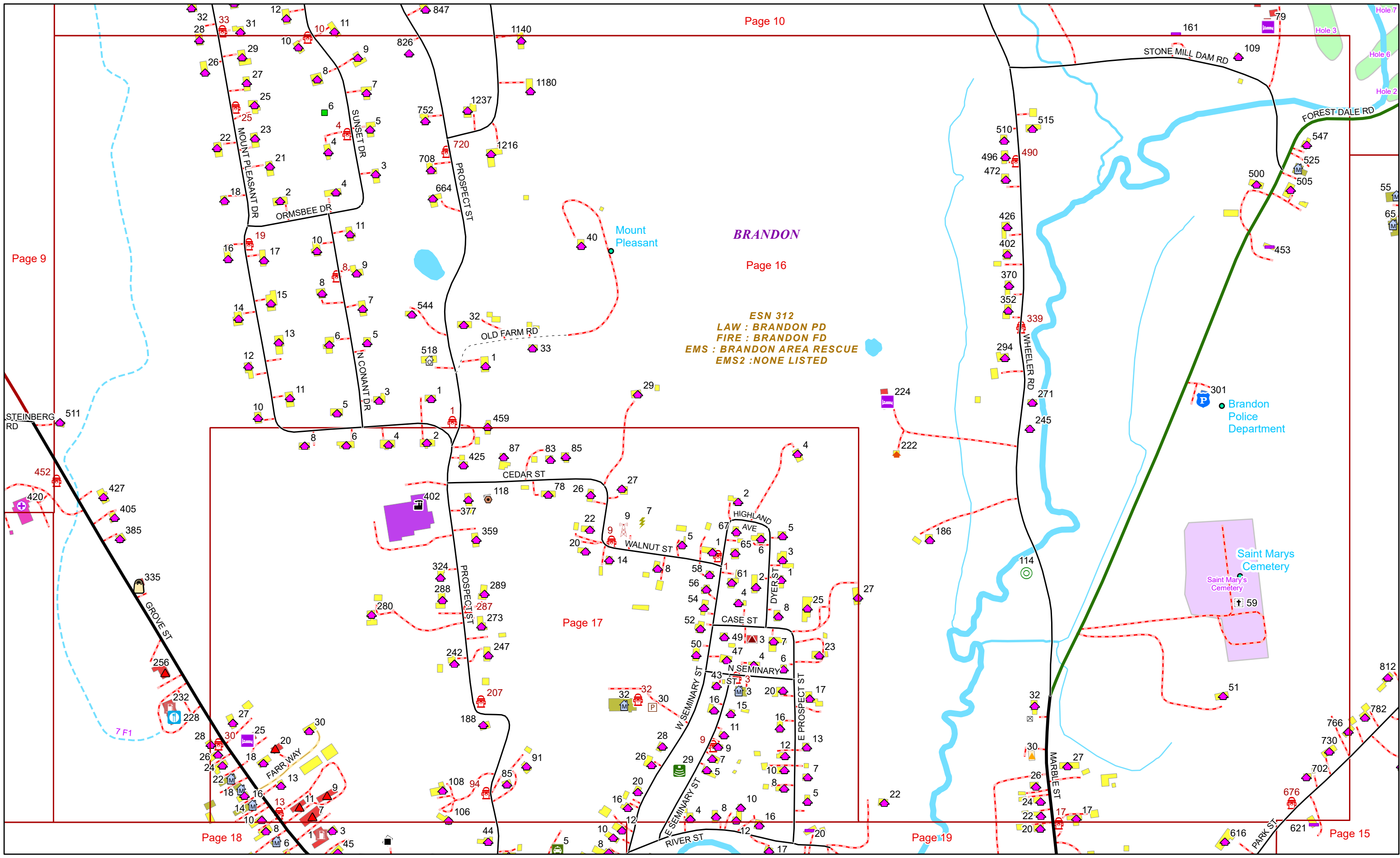


0 0.15 0.3 0.6 Miles 1 inch equals 833 feet

9/16/2024

BRANDON

Page: 15



Page 10

Page 9

BRANDON

Page 16


ESN 312
LAW : BRANDON PD
FIRE : BRANDON FD
EMS : BRANDON AREA RESCUE
EMS2 : NONE LISTED

Page 17

Page 18

Page 19

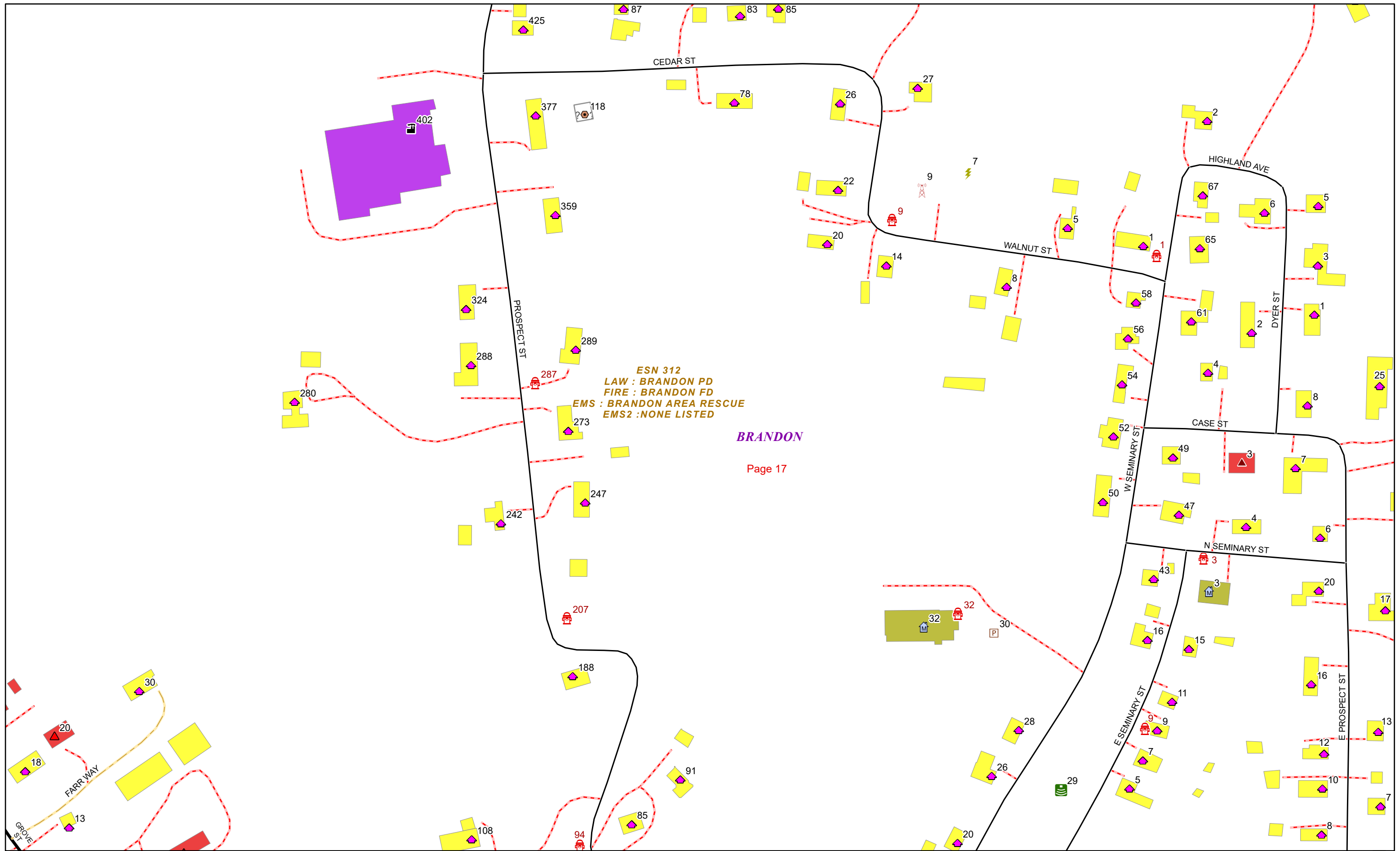
Page 15



9/16/2024


BRANDON

Page: 16



BRANDON

Page 17

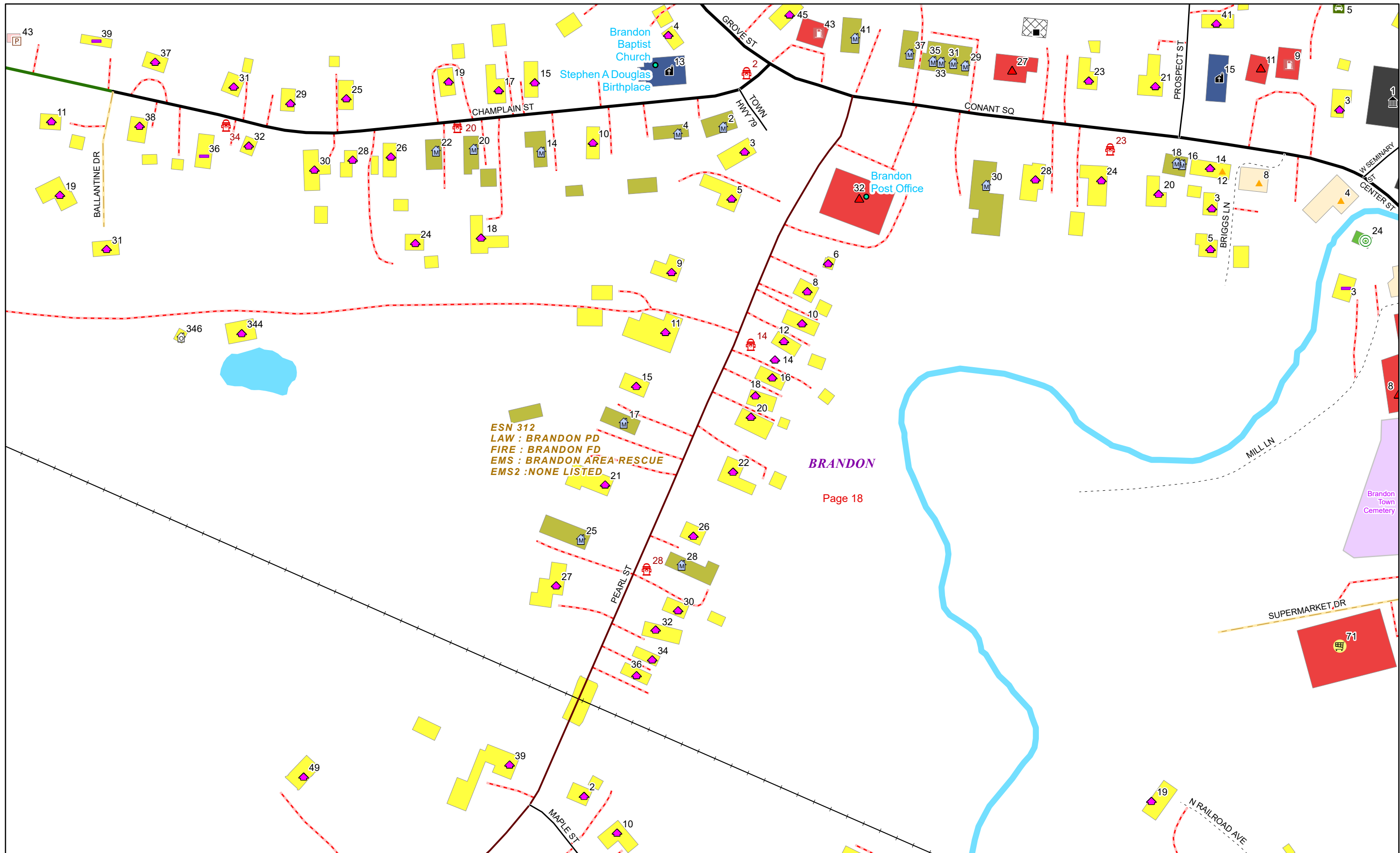


1 inch equals 167 feet

9/16/2024

BRANDON

Page: 17



ESN 312
 LAW : BRANDON PD
 FIRE : BRANDON FD
 EMS : BRANDON AREA RESCUE
 EMS2 : NONE LISTED

BRANDON

Page 18



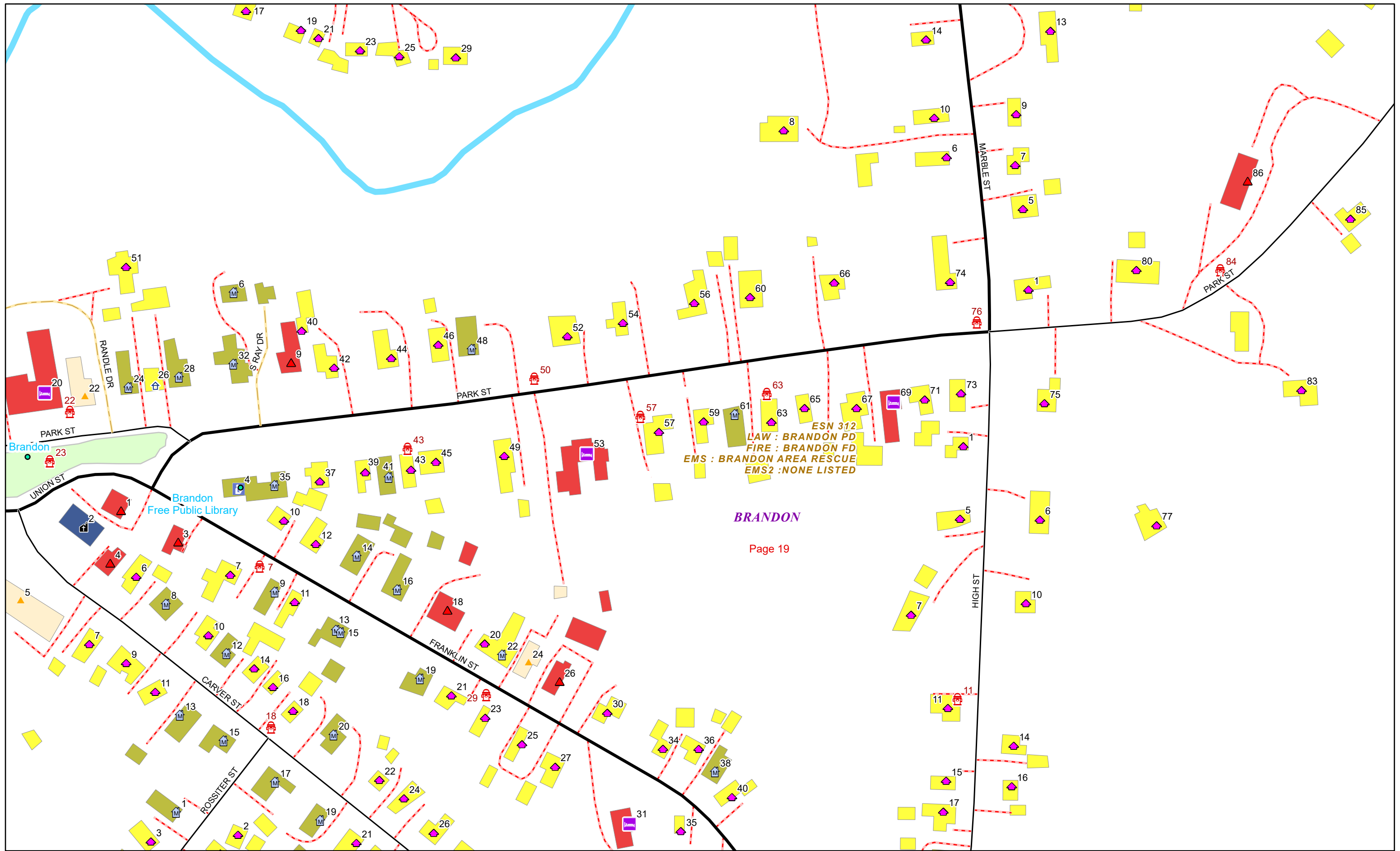
0 0.03 0.06 0.11 Miles

1 inch equals 167 feet

9/16/2024

BRANDON

Page: 18



ESN 312
LAW : BRANDON PD
FIRE : BRANDON FD
EMS : BRANDON AREA RESCUE
EMS2 : NONE LISTED

BRANDON

Page 19



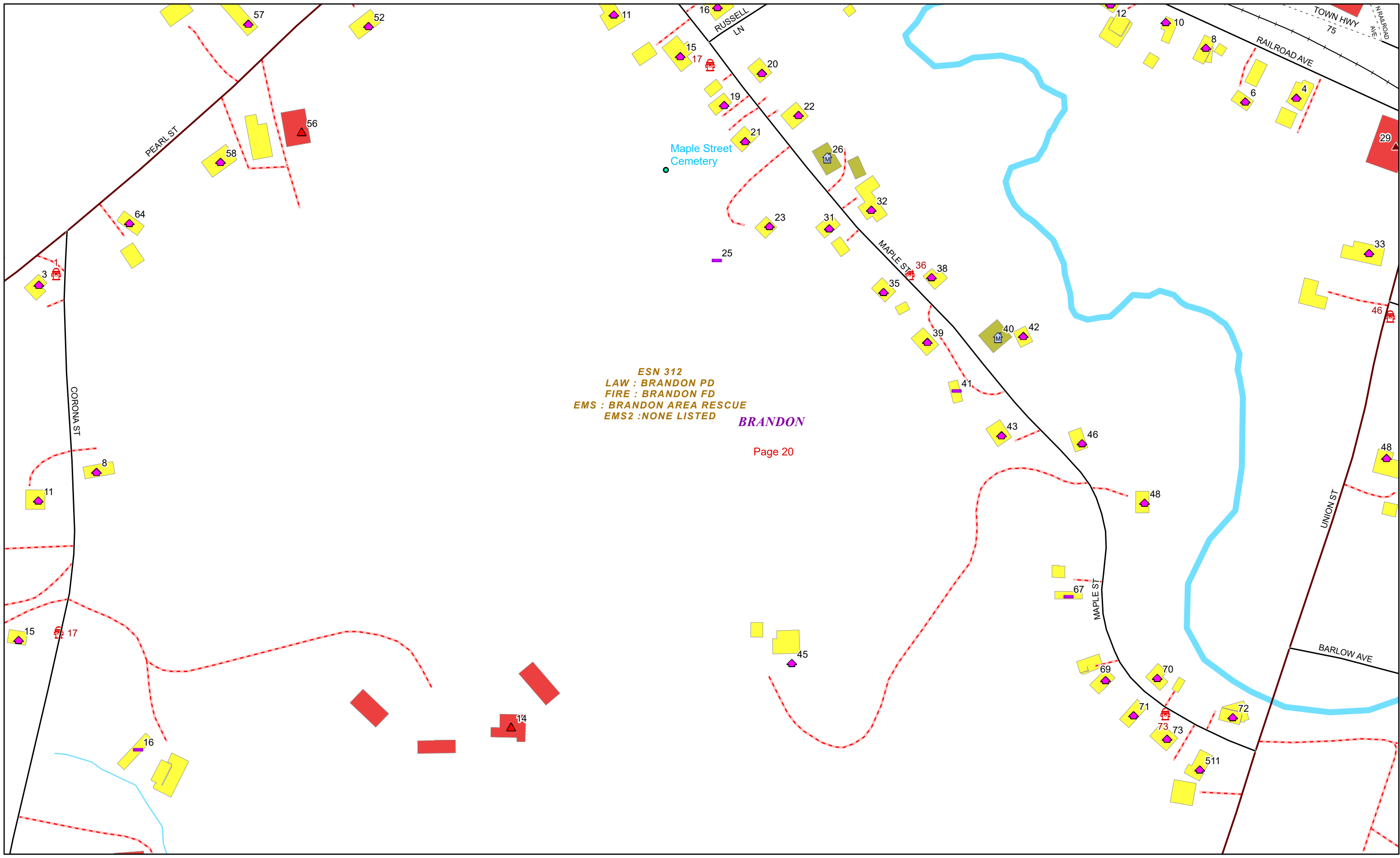
0 0.03 0.06 0.11 Miles

1 inch equals 167 feet

9/16/2024

BRANDON

Page: 19



ESN 312
LAW : BRANDON PD
FIRE : BRANDON FD
EMS : BRANDON AREA RESCUE
EMS2 : NONE LISTED

BRANDON

Page 20



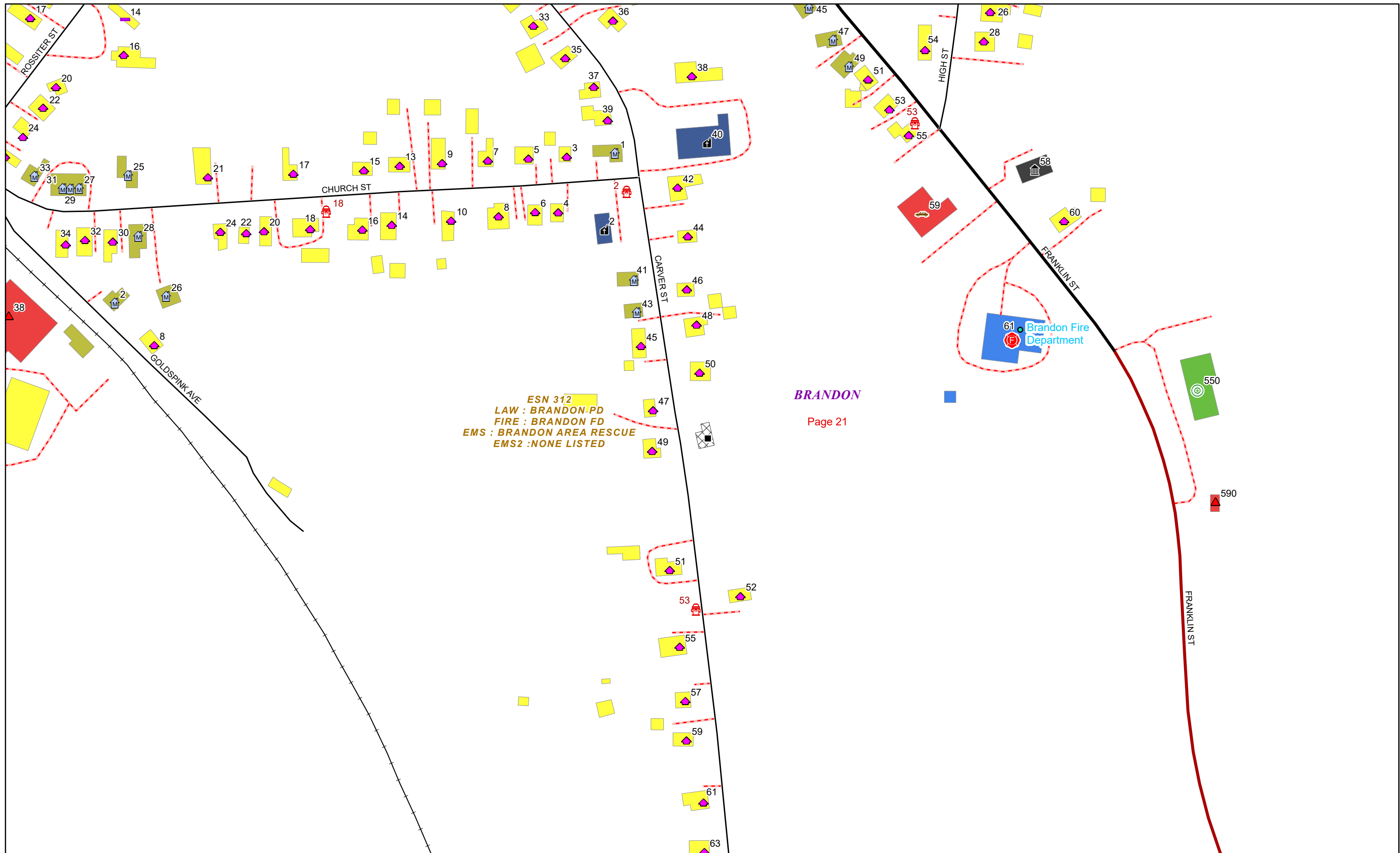
0 0.03 0.06 0.11 Miles

1 inch equals 167 feet

9/16/2024

BRANDON

Page: 20



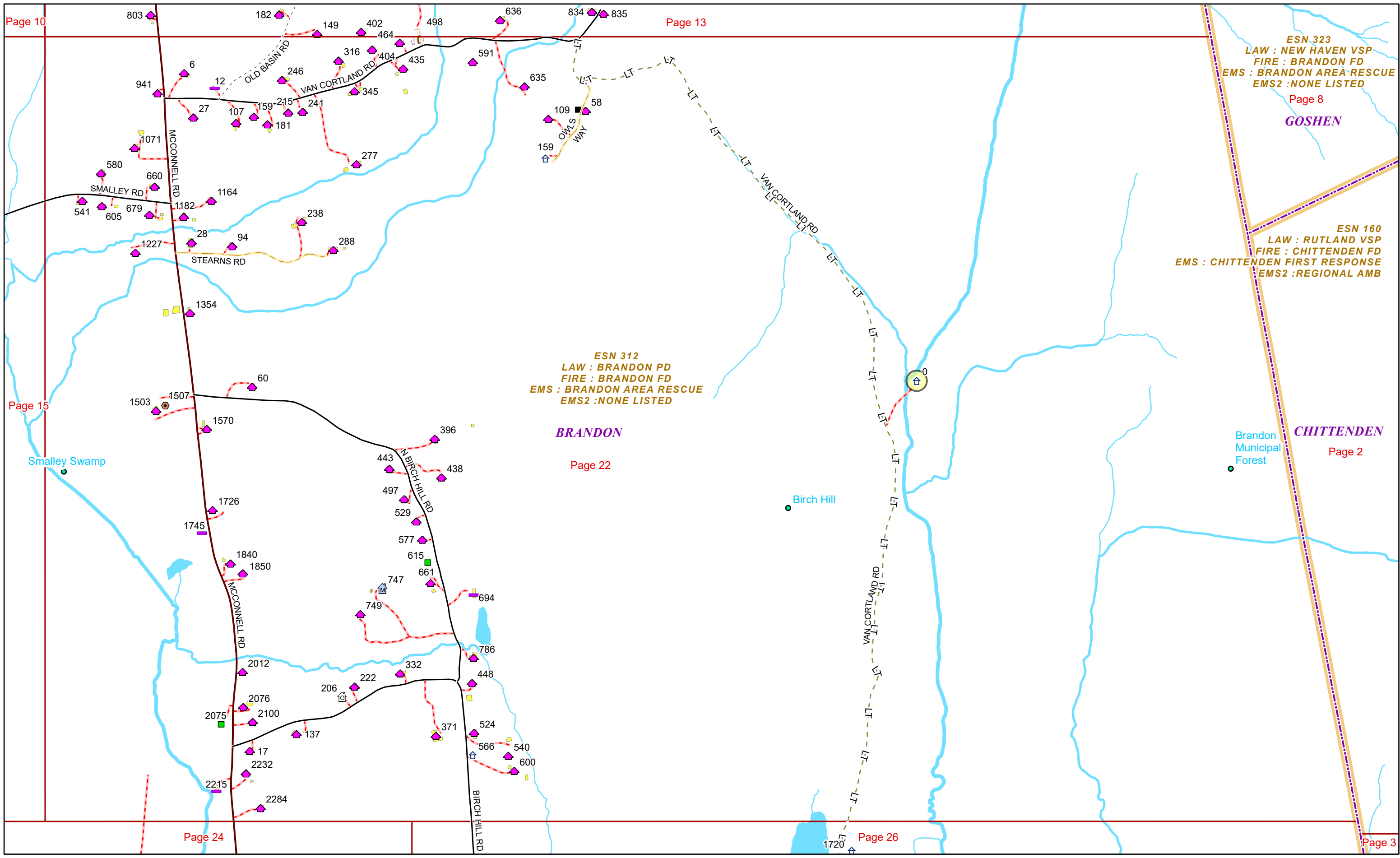
0 0.03 0.06 0.11 Miles

1 inch equals 167 feet

9/16/2024

BRANSON

Page: 21



9/16/2024


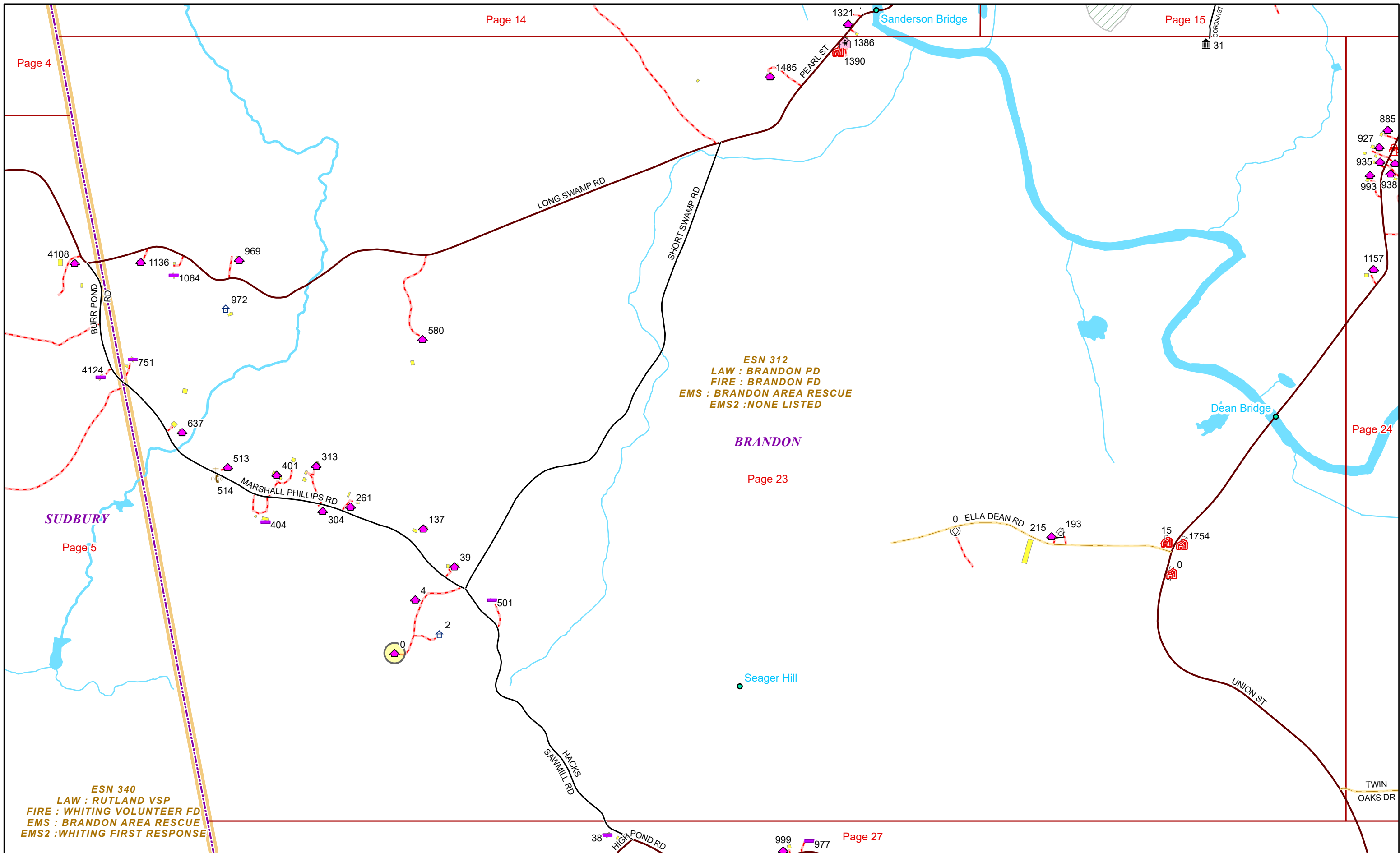
BRANDON

Page: 22

ESN 312
 LAW : BRANDON PD
 FIRE : BRANDON FD
 EMS : BRANDON AREA RESCUE
 EMS2 : NONE LISTED


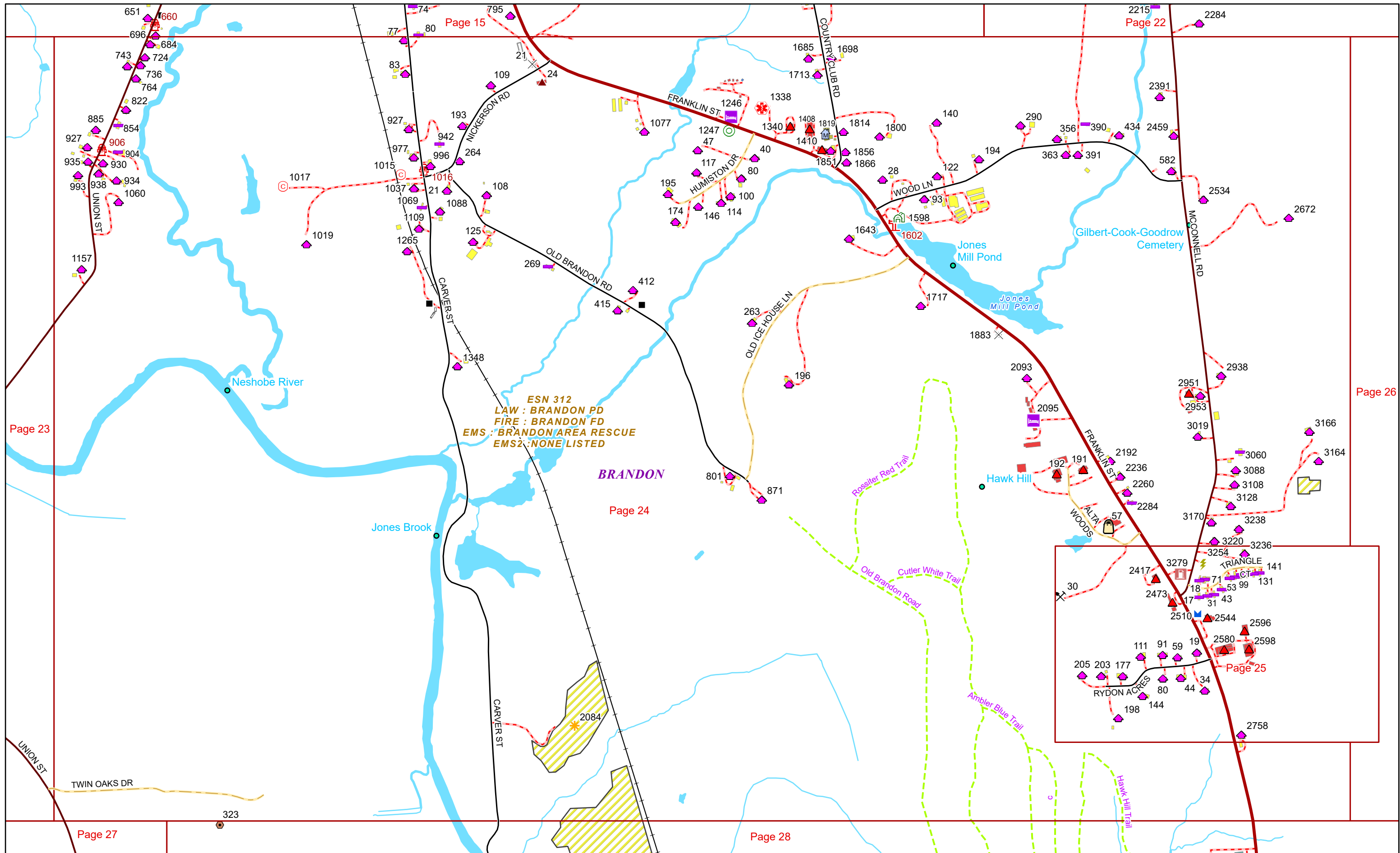
ESN 340
 LAW : RUTLAND VSP
 FIRE : WHITING VOLUNTEER FD
 EMS : BRANDON AREA RESCUE
 EMS2 : WHITING FIRST RESPONSE

BRANDON




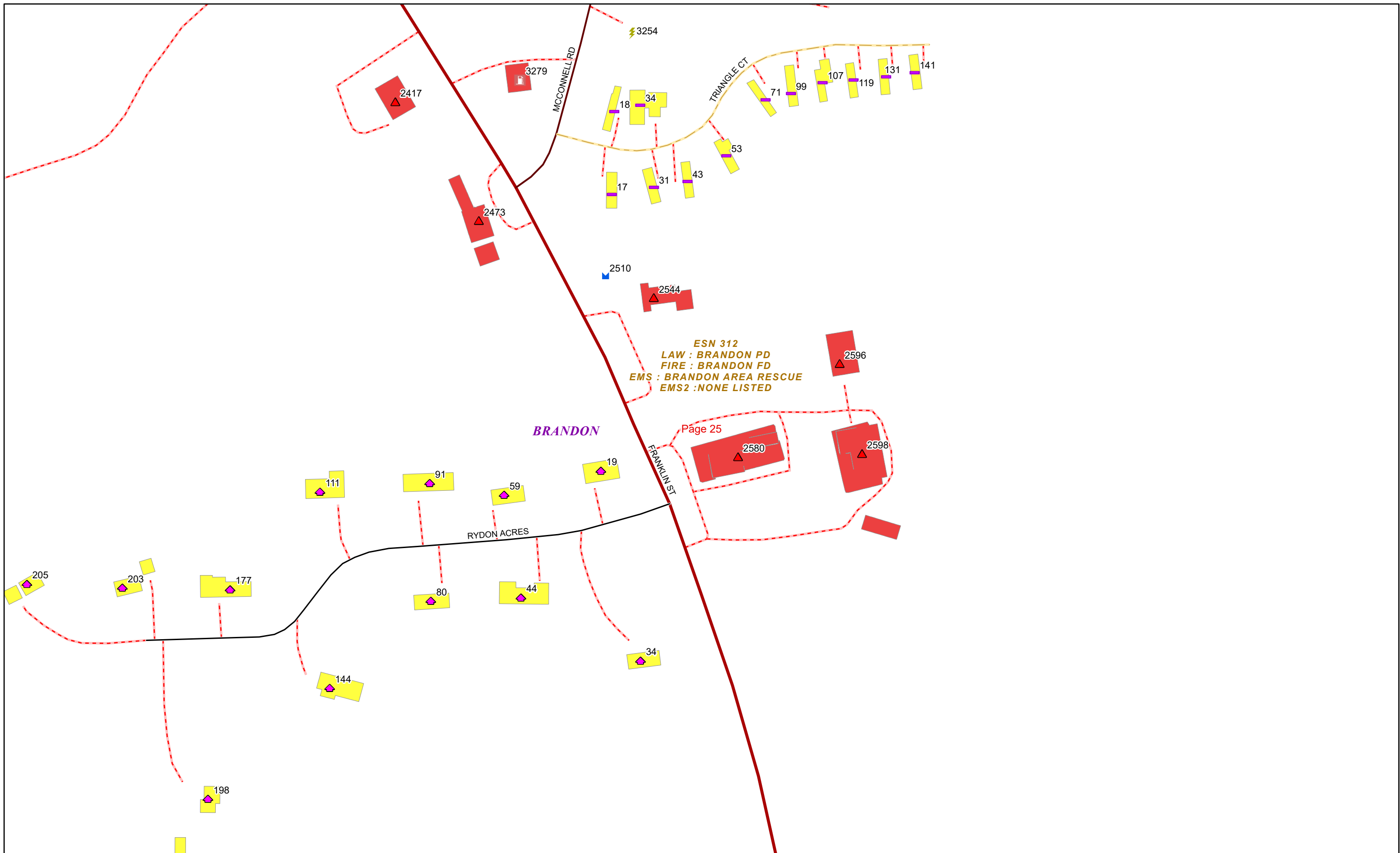
9/16/2024

BRANDON



9/16/2024

BRANDON



1 inch equals 167 feet

9/16/2024

BRANDON

Page: 25

ESN 160
LAW : RUTLAND VSP
FIRE : CHITTENDEN FD
EMS : CHITTENDEN FIRST RESPONSE
EMS2 : REGIONAL AMB

Chaffee Mountain

ESN 312
LAW : BRANDON PD
FIRE : BRANDON FD
EMS : BRANDON AREA RESCUE
EMS2 : NONE LISTED

CHITTENDEN
Page 3

BRANDON

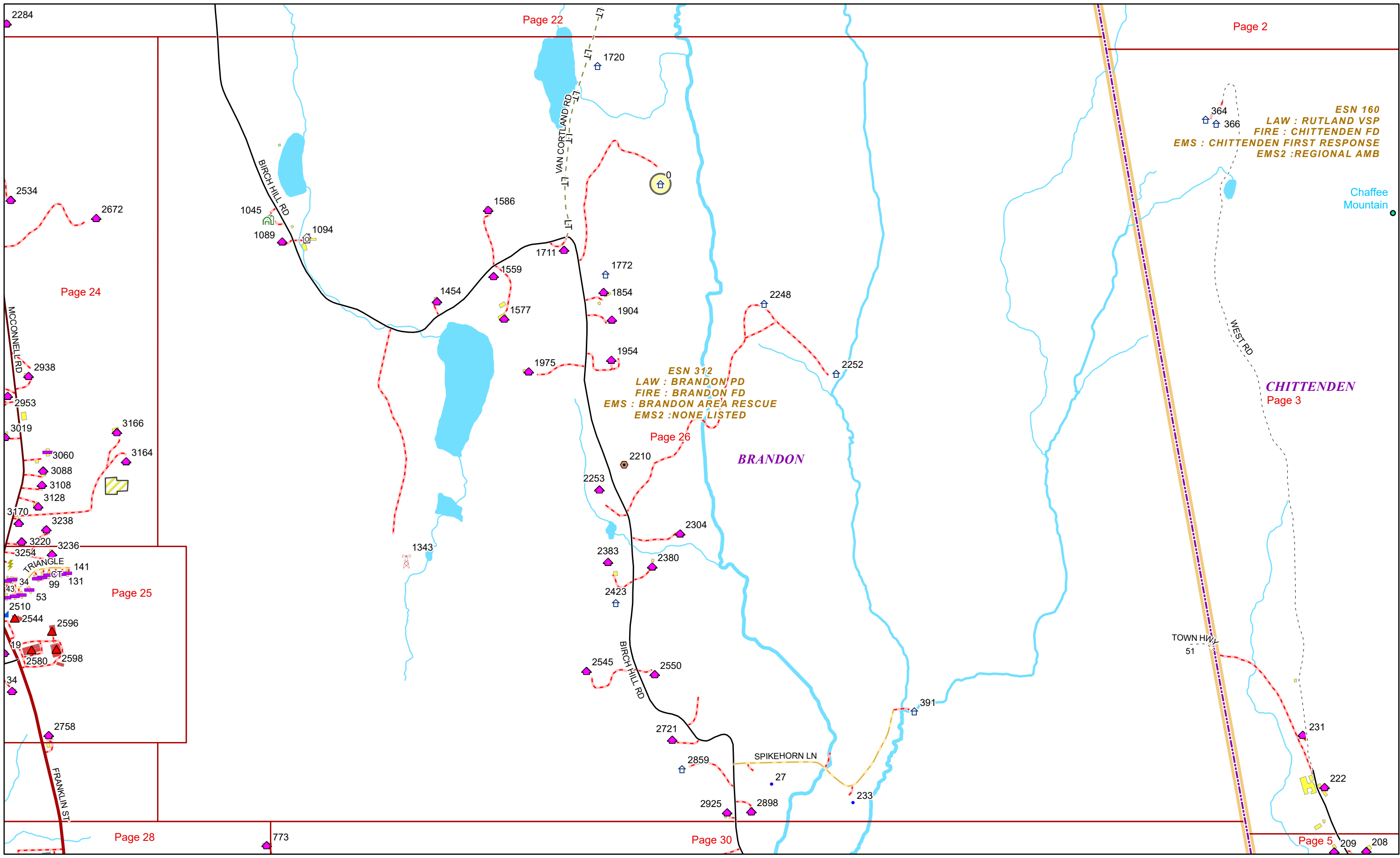


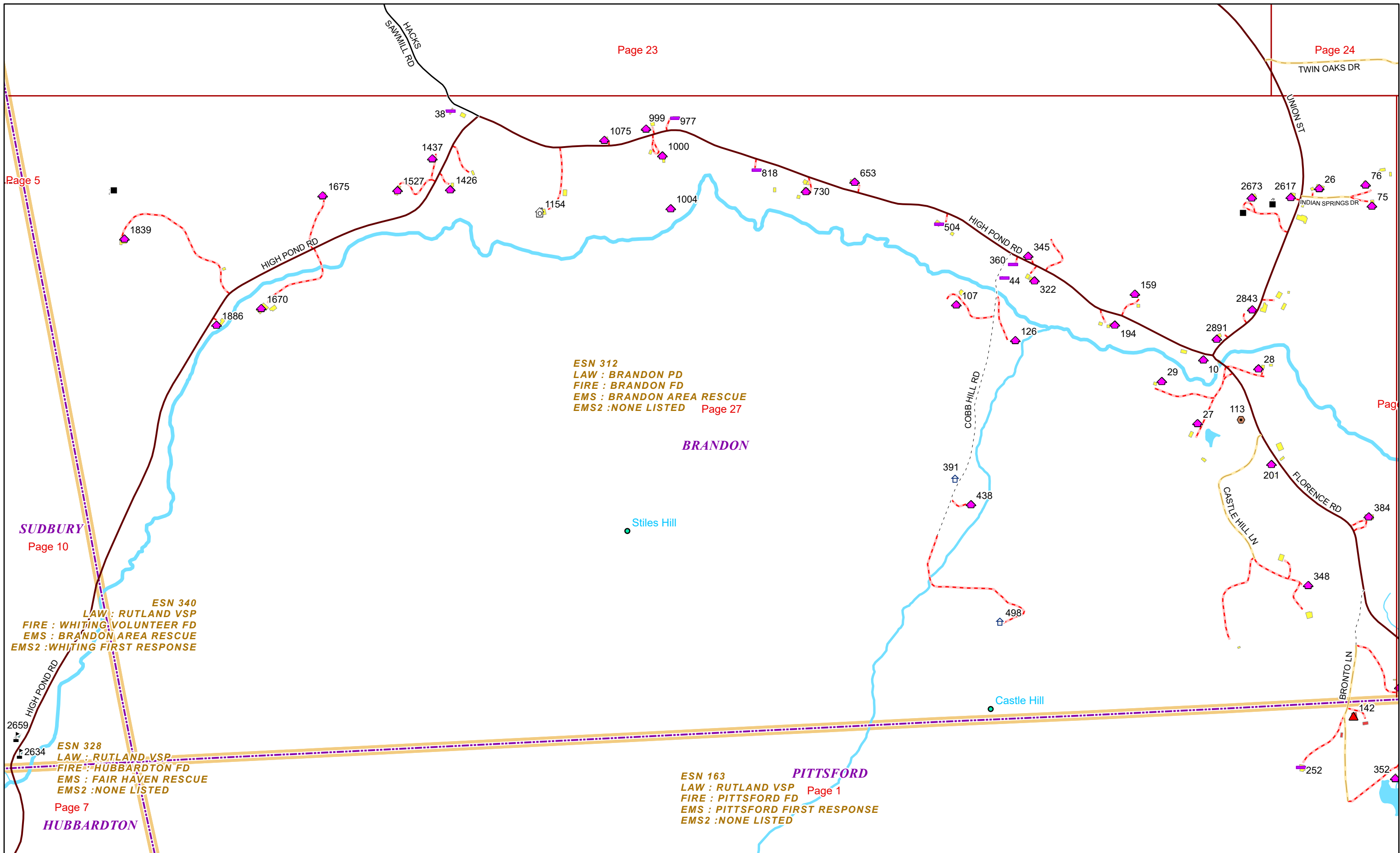
0 0.15 0.3 0.6 Miles 1 inch equals 833 feet

9/16/2024

BRANDON

Page: 26





ESN 312
 LAW : BRANDON PD
 FIRE : BRANDON FD
 EMS : BRANDON AREA RESCUE
 EMS2 : NONE LISTED Page 27

BRANDON


ESN 340
 LAW : RUTLAND VSP
 FIRE : WHITING VOLUNTEER FD
 EMS : BRANDON AREA RESCUE
 EMS2 : WHITING FIRST RESPONSE

ESN 328
 LAW : RUTLAND VSP
 FIRE : HUBBARDTON FD
 EMS : FAIR HAVEN RESCUE
 EMS2 : NONE LISTED
 Page 7

HUBBARDTON

ESN 163
 LAW : RUTLAND VSP Page 1
 FIRE : PITTSFORD FD
 EMS : PITTSFORD FIRST RESPONSE
 EMS2 : NONE LISTED


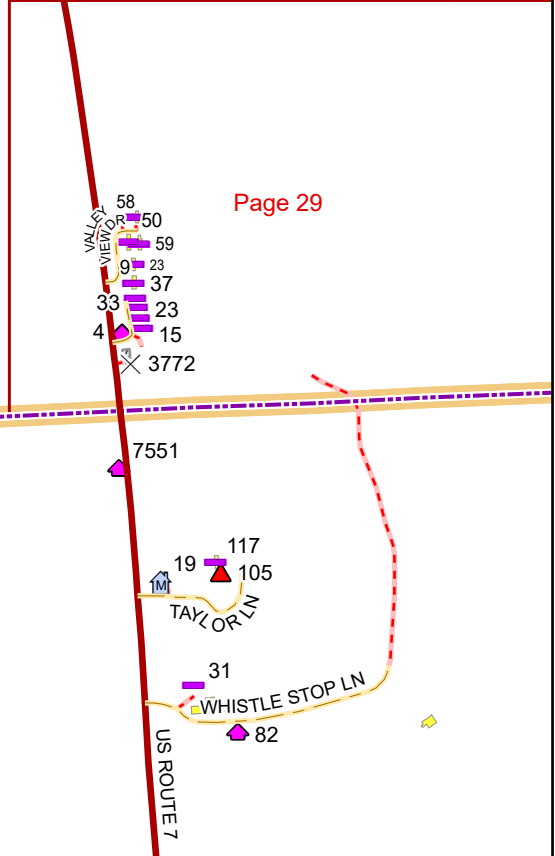
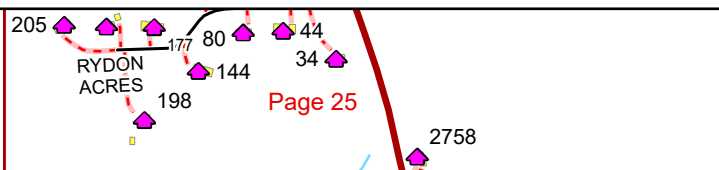
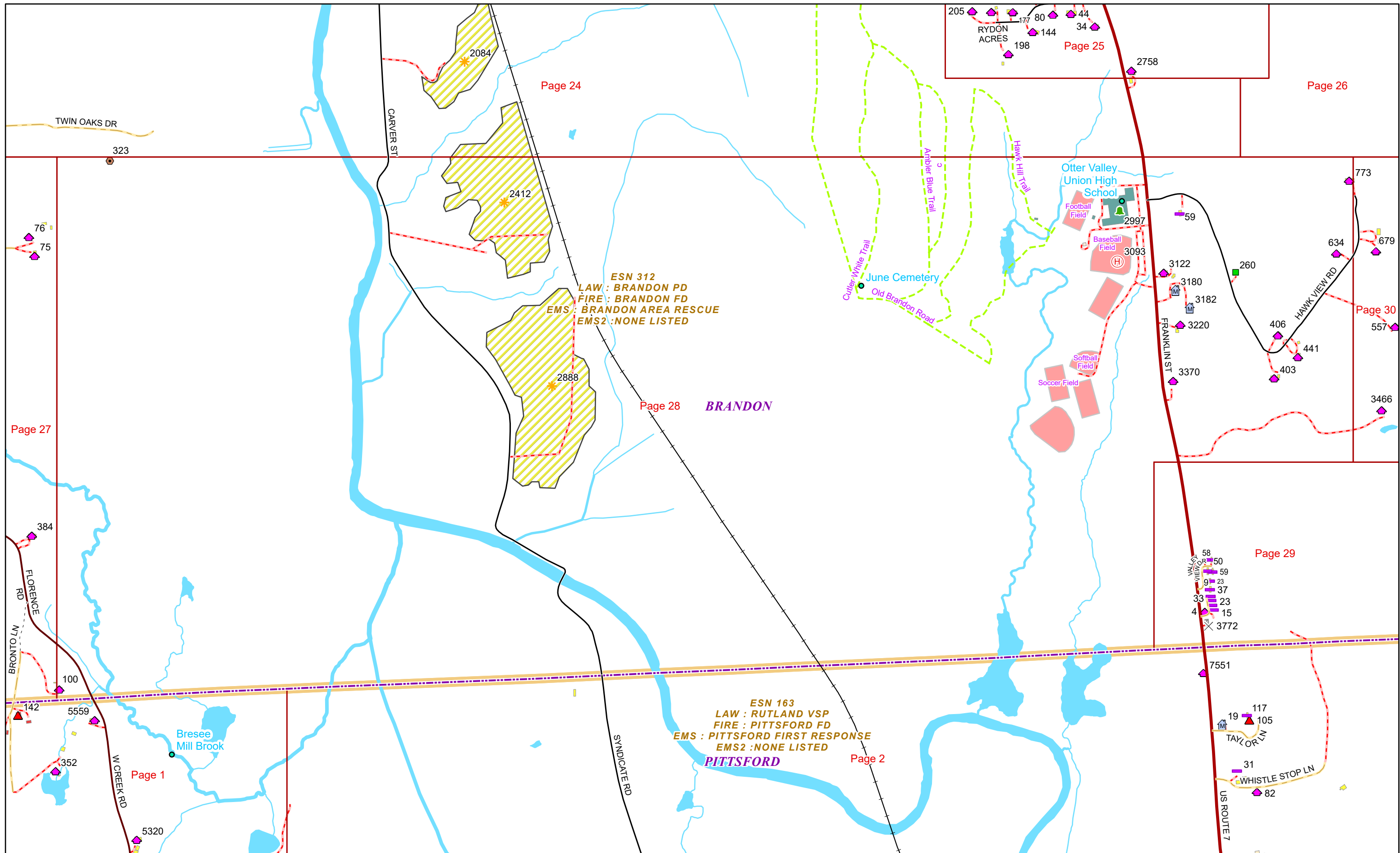
PITTSFORD



1 inch equals 750 feet

9/16/2024

BRANDON



9/16/2024

BRANDON

FRANKLIN ST

VALLEY VIEW DR

FRANKLIN ST

VAN NESS DR

50 58

49 59

23

9

37

33

23

15

4

5

3772

ESN 312
LAW : BRANDON PD
FIRE : BRANDON FD
EMS : BRANDON AREA RESCUE
EMS2 : NONE LISTED

BRANDON

Page 29

Page 2 PITTSFORD



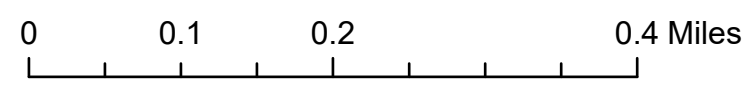
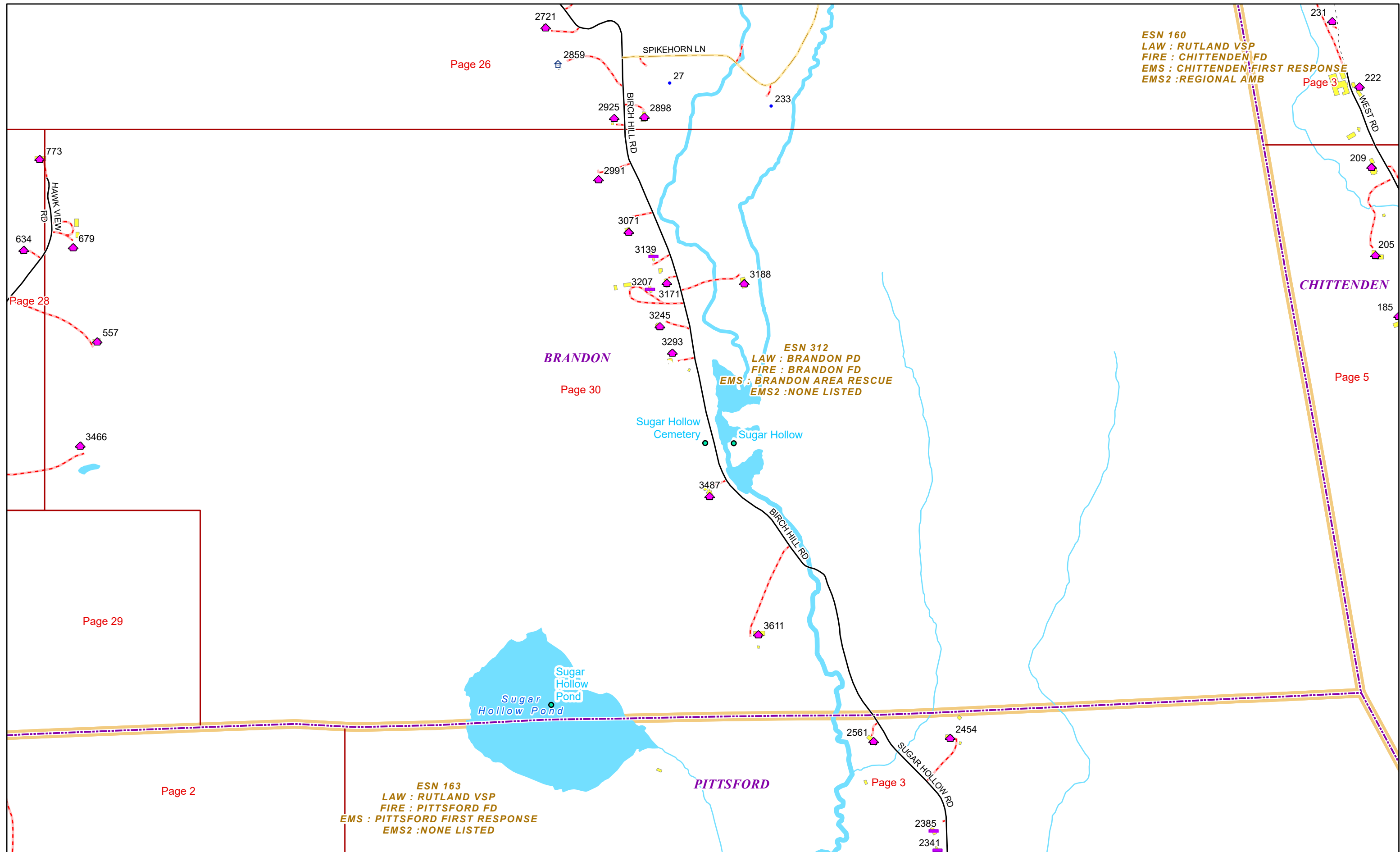
0 0.03 0.06 0.11 Miles

1 inch equals 167 feet

9/16/2024

BRANDON

Page: 29



1 inch equals 667 feet

9/16/2024

BRANDON

Page: 30