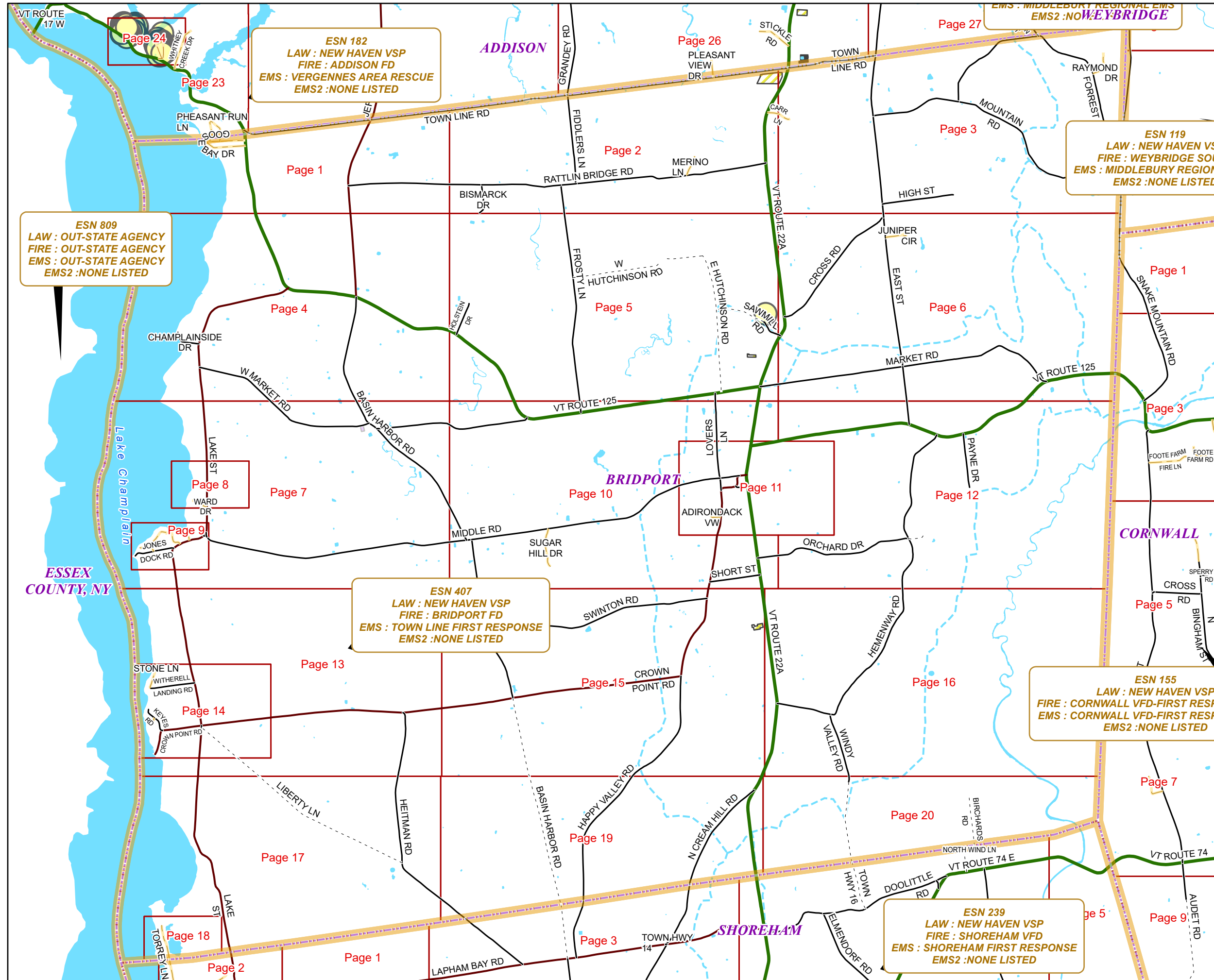


BRIDPORT




E911 Mapbook with GIS Data
Use constraints: The 911 related data layers (Esites, Landmarks, Roads, Driveways, Footprints, Atlas Sheets, ESZ, etc.) were developed and designed for 911 purposes only. The user should understand that the nature of the 911 data layers means they are never complete. Each municipal government is responsible for maintenance of the 911 database. Other data (non-911 related) used in the Vermont 911 Mapbook is acquired from the Vermont Center for Geographic Information (VCGI) (vcgi.vermont.gov) and other Vermont organizations.

Disclaimer:
This Vermont 911 Mapbook and Public GIS data is for general reference only. Data layers that appear on the map may or may not be accurate, current, or otherwise reliable. The Enhanced 911 Board and the State of Vermont make no representations of any kind, including but not limited to the warranties of merchantability or fitness for a particular use, nor are any such warranties to be implied with respect to the GIS data and Mapbook.

For questions/updates, contact:
Vermont Enhanced 911 Board
6 Baldwin St – 2nd Floor
Montpelier VT 05633-7960

Phone: 802-828-4911
Email: e911.info@vermont.gov
Web site: e911.vermont.gov


9/16/2024



Legend

ESITES

SITETYPE





	**COMMERCIAL		CITY / TOWN HALL		GREENHOUSE / NURSERY		OIL / GAS FACILITY		SOLAR FACILITY
	**CULTURAL		COAST GUARD		GROCERY STORE		OTHER		SPORTS ARENA /
	**EDUCATIONAL		COLLEGE / UNIVERSITY		HARBOR / MARINA		OTHER RESIDENTIAL		STATE CAPITOL
	**GOVERNMENT		COMMERCIAL CONSTRUCTION SERVICE		HAZARDOUS MATERIALS FACILITY		OUTPATIENT CLINIC		STATE GARAGE
	**INDUSTRIAL		COMMERCIAL FARM		HAZARDOUS STORAGE FACILITY		PARK AND RIDE / COMMUTER		STATE GOVERNMENT FACILITY
	**OTHER COMMERCIAL		COMMERCIAL GARAGE		HEALTH CLINIC		PHARMACY		STATE PARK
	**PUBLIC GATHERING		COMMERCIAL W/RESIDENCE		HELIPAD / HELIPORT / HELISPOT		PICNIC AREA		STORAGE UNITS
	**UTILITY		COMMUNICATION BOX		HISTORIC SITE / POINT OF INTEREST		POST OFFICE		SUBSTATION
	ABANDONED		COMMUNICATION TOWER		HOSPITAL / MEDICAL CENTER		PRISON / CORRECTIONAL FACILITY		SUGARHOUSE
	ACCESS POINT		COMMUNITY / RECREATION FACILITY		HOUSE OF WORSHIP		PRIVATE AND EXPRESS SHIPPING FACILITY		TEMPORARY STRUCTURE
	ACCESSORY BARN		CONDOMINIUM		HYDROELECTRIC FACILITY		PSAP		TOWN GARAGE
	ACCESSORY BUILDING		COURT HOUSE		ICE ARENA		PUBLIC BEACH		TOWN OFFICE
	AIR SUPPORT / MAINTENANCE FACILITY		CUSTOMS SERVICE		INSTITUTIONAL RESIDENCE / DORM / BARRACKS		PUBLIC TELEPHONE		TRAILHEAD
	AIR TRAFFIC CONTROL CENTER / COMMAND CENTER		DAY CARE FACILITY		LANDFILL		PUBLIC WATER SUPPLY INTAKE		TRANSFER STATION
	AIRPORT TERMINAL		DEVELOPMENT SITE		LAW ENFORCEMENT		PUBLIC WATER SUPPLY WELL		UNKNOWN
	AMBULANCE SERVICE		EBS TOWER		LIBRARY		PUMP STATION		US FOREST FACILITY
	AUDITORIUM / CONCERT HALL / THEATER / OPERA HOUSE		EMERGENCY PHONE / CALLBOX		LODGING B&B / HOTEL / MOTEL / INN		RACE TRACK / DRAGSTRIP		US GOVERNMENT FACILITY
	BANK		FAIR / EXHIBITION/ RODEO GROUNDS		LOOKOUT TOWER		RAILROAD STATION		UTILITY POLE W/PHONE
	BOAT RAMP / DOCK		FERRY TERMINAL / DISPATCH FACILITY		LUMBER MILL / SAW MILL		RESIDENTIAL FARM		VETERINARY HOSPITAL / CLINIC
	BORDER CROSSING		FIRE STATION		MANUFACTURING FACILITY		REST STOP / ROADSIDE PARK		VISITOR / INFORMATION CENTER
	BORDER PATROL		FISH FARM / HATCHERY		MOBILE HOME		RESTAURANT		WAREHOUSE
	BREWERY		FITNESS FACILITY		MORGUE		RETAIL FACILITY		WASTE / BIOMASS FACILITY
	BUS STATION / DISPATCH FACILITY		FOOD DISTRIBUTION CENTER		MULTI-FAMILY DWELLING		RV HOOKUP		WASTEWATER TREATMENT PLANT
	CAMP		GAS STATION		MUSEUM		SCHOOL K / 12		WATER TANK
	CAMPGROUND		GATED W/BUILDING		NATIONAL GUARD /		SEASONAL HOME		WATER TOWER
	CEMETERY		GATED W/O BUILDING		NUCLEAR FACILITY		SHOOTING RANGE		WIND FACILITY / WIND TOWER
			GRAVEL PIT / QUARRY / MINE		NURSING HOME / LONG TERM CARE		SINGLE FAMILY DWELLING		YOUTH CAMP
					OFFICE BUILDING		SKI AREA / ALPINE		

Legend

Roads

-  Interstate Highway
-  US Highway
-  State Highway
-  Town Highway Class 1
-  Town Highway Class 2
-  Town Highway Class 3
-  Town Highway Class 4
-  Private
-  Driveway
-  Discontinued Road
-  Legal Trail
-  Ferry
-  Military - no public access
-  National Forest Highway
-  State Forest Highway
-  Proposed
-  Rivers
-  Driveways
- 

Hydrants

-  Drafting Site
-  Dry Hydrant
-  Municipal Hydrant
-  Pressurized Hydrant

Townline



Emergency Service Zones



FootPrints

-  Airport
-  Solar Field
-  Alpine Trail Easiest
-  Alpine Trail Intermediate
-  Alpine Trail Advanced
-  Alpine Trail Expert
-  Alpine Glade Marked
-  Alpine Glade Not Marked
-  Building
-  Farm
-  Golf Course
-  Quarry
-  Park
-  Shopping Center
-  Stadium/Arena
-  Other

Addressing Error


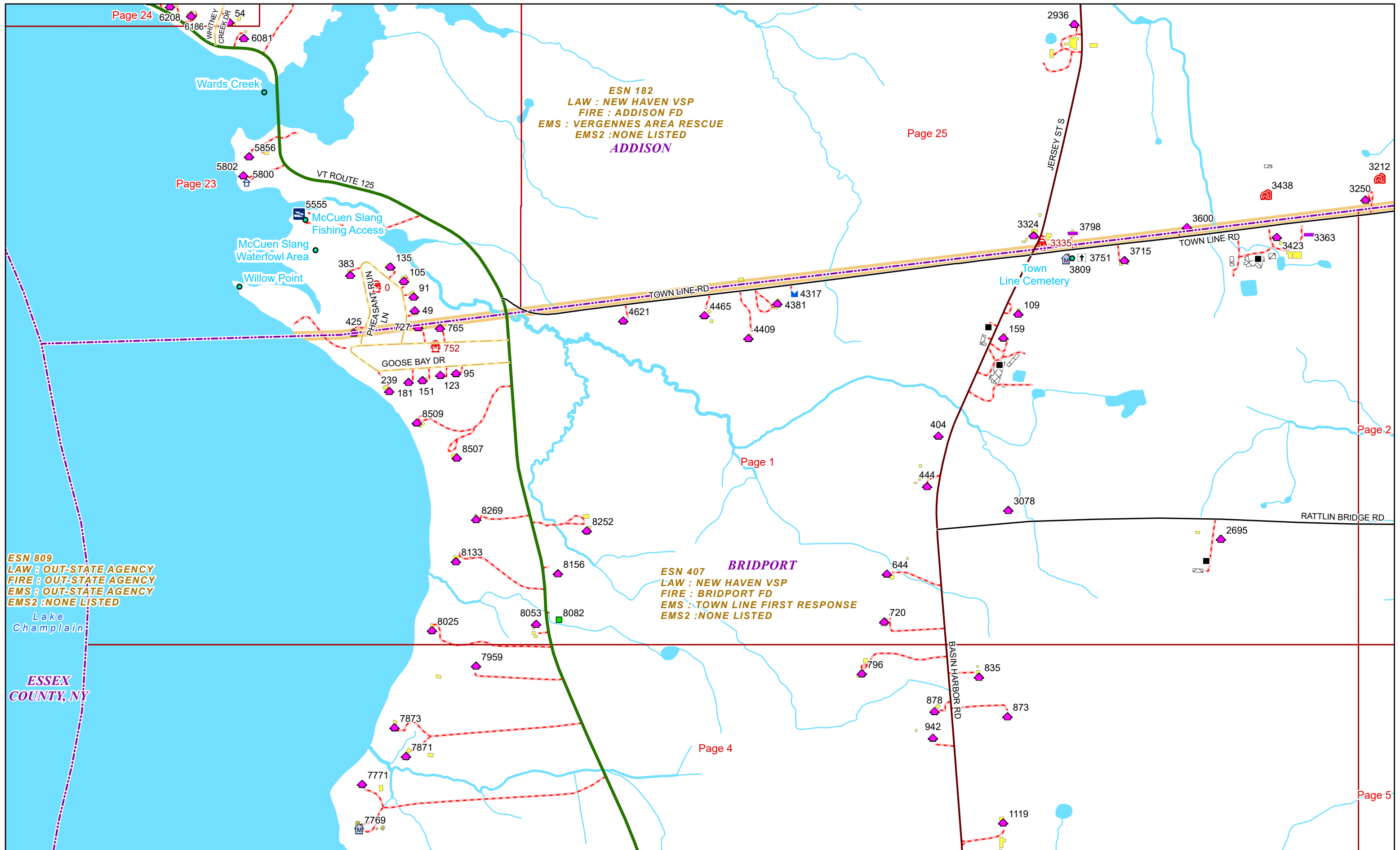
-  Orange - Duplicated Addressed Building
-  Yellow - Unnumbered Building

BRIDPORT Road Name Index

ROAD NAME	PAGE(S)
ADIRONDACK VW	11
BASIN HARBOR RD	1,4,7,10,15,19
BIRCHARDS RD	4,20
BISMARCK DR	2
CARR LN	2,3
CHAMPLAINSIDE DR	4
CROSS RD	6
CROWN POINT RD	10,11,13,14,15
DAISY LN	9
E HUTCHINSON RD	5
EAST ST	3,6,12,27
FIDDLERS LN	2
FORREST RD	3
FROSTY LN	2,5,10
GIARDS BAY DR	9
GOOSE BAY DR	1
GRANDEY RD	2
HAPPY VALLEY RD	3,15,19
HEITMAN RD	3,13,17,19
HEMENWAY RD	12,16
HIGH ST	3
HOLSTEIN DR	5
ISLAND DR	18
JERSEY ST S	1,25

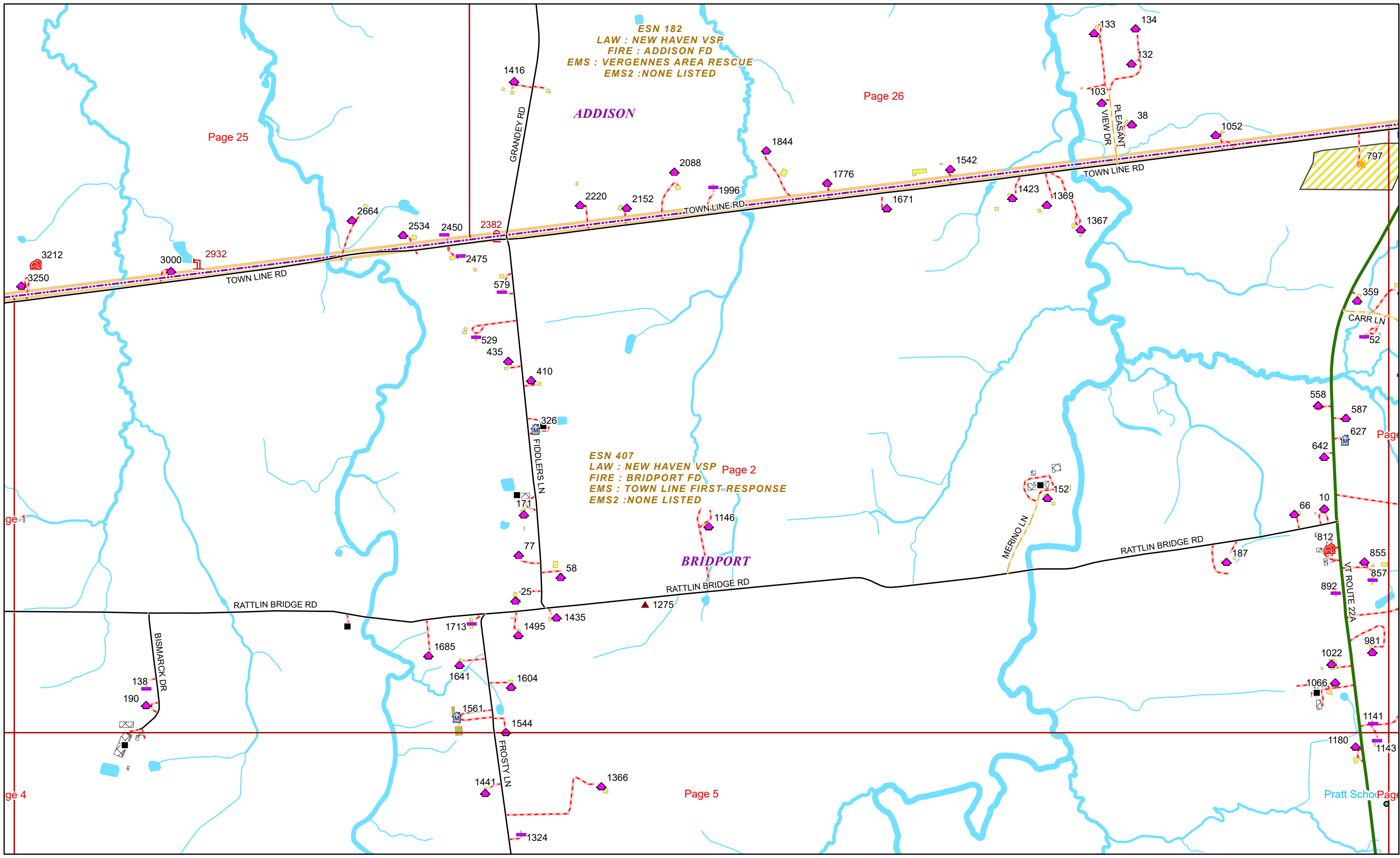
ROAD NAME	PAGE(S)
JONES DOCK RD	9
JUNIPER CIR	6
KEYES RD	14
LAKE ST	4,7,8,9,13,14,17
LIBERTY LN	13,14,17
LOVERS LN	5,10,11
MARKET RD	5,6
MERINO LN	2
MIDDLE RD	7,9,10,11
MOUNTAIN RD	3
MOUNTAIN RD EXT	3,27
N CREAM HILL RD	3,19
ORCHARD DR	10,12
PARK AVE	11
PAYNE DR	12
PHEASANT RUN LN	1
PLEASANT VIEW DR	2
RATTLIN BRIDGE RD	1,2
RAYMOND DR	3
SAWMILL RD	5,6
SHORT ST	10
SNAKE MOUNTAIN RD	3,6,9
STONE LN	13,14
SUGAR HILL DR	10

ROAD NAME	PAGE(S)
SWINTON RD	15
TORREY LN	18
TOWN LINE RD	2,2,3,26,27
VT ROUTE 125	1,3,4,5,6,10,11,12
VT ROUTE 22A	2,3,5,6,10,11,15,16,19
W HUTCHINSON RD	5
W MARKET RD	4,7,10
WARD DR	8
WARREN DR	14
WAY LANE EXT	9
WAY LN	9
WINDY VALLEY RD	4,16,20
WITHERELL LANDING RD	14



9/16/2024

BRIDPORT



Page 25


Page 26

Page 2

Page

Page 5


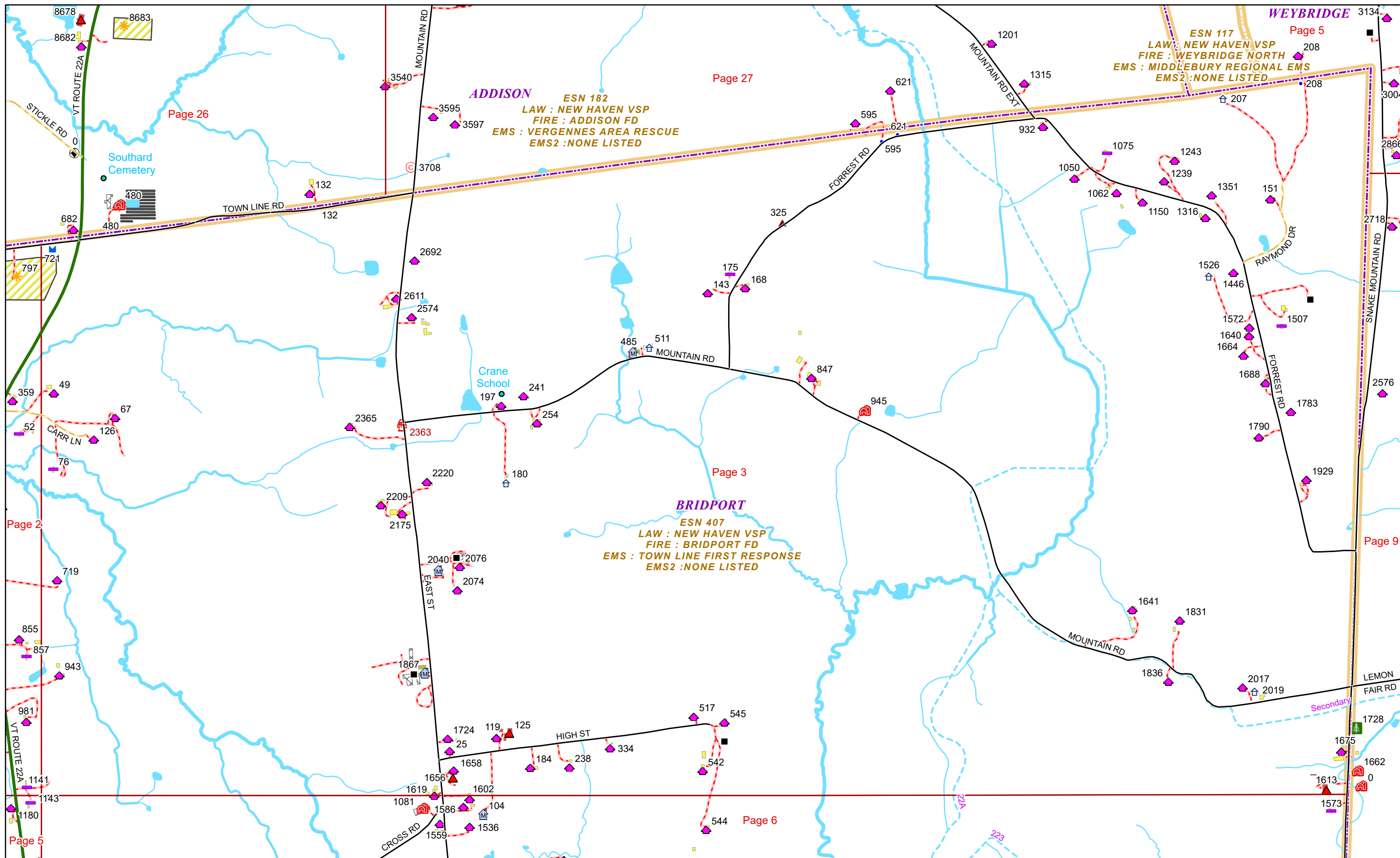
Pratt SchoPage



9/16/2024

BRIDPORT

Page: 2



1 inch equals 917 feet

9/16/2024

BRIDPORT

Page: 3

ESN 809
LAW : OUT-STATE AGENCY
FIRE : OUT-STATE AGENCY
EMS : OUT-STATE AGENCY
EMS2 : NONE LISTED

ESSEX
COUNTY, NY

Lake Champlain

BRIDPORT

Palmer Corner

BASIN HARBOR RD

W MARKET RD

CHAMPLAINSIDE DR

LAKE ST

VT ROUTE 125

VT ROUTE 125

HOLSTEIN DR



0 0.15 0.3 0.6 Miles

1 inch equals 917 feet

9/16/2024

BRIDPORT

Page: 4

Page 1

Page 2

Page 4

ESN 407
LAW : NEW HAVEN VSP
FIRE : BRIDPORT FD
EMS : TOWN LINE FIRST RESPONSE
EMS2 : NONE LISTED

Page 5

Page 7

Page 10

7769

7771

7871

7873

7959

8025

8053

8082

8156

644

720

796

835

878

942

873

1119

6858

560

858

51

91

1172

1216

Plumies Point

1378

1382

Hawthorn School

Palmer Corner

6587

6537

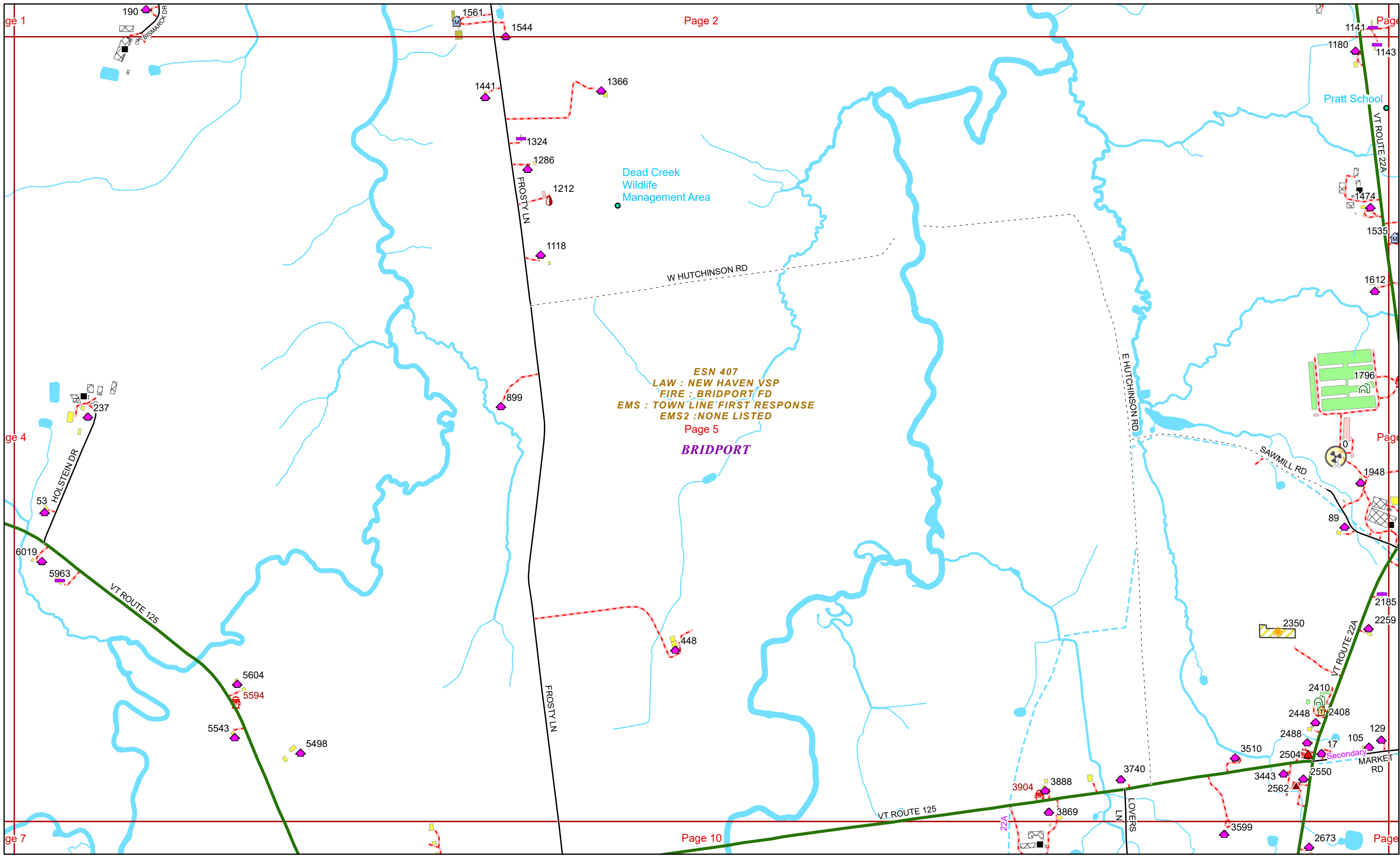
6454

6182

53


6019

5963



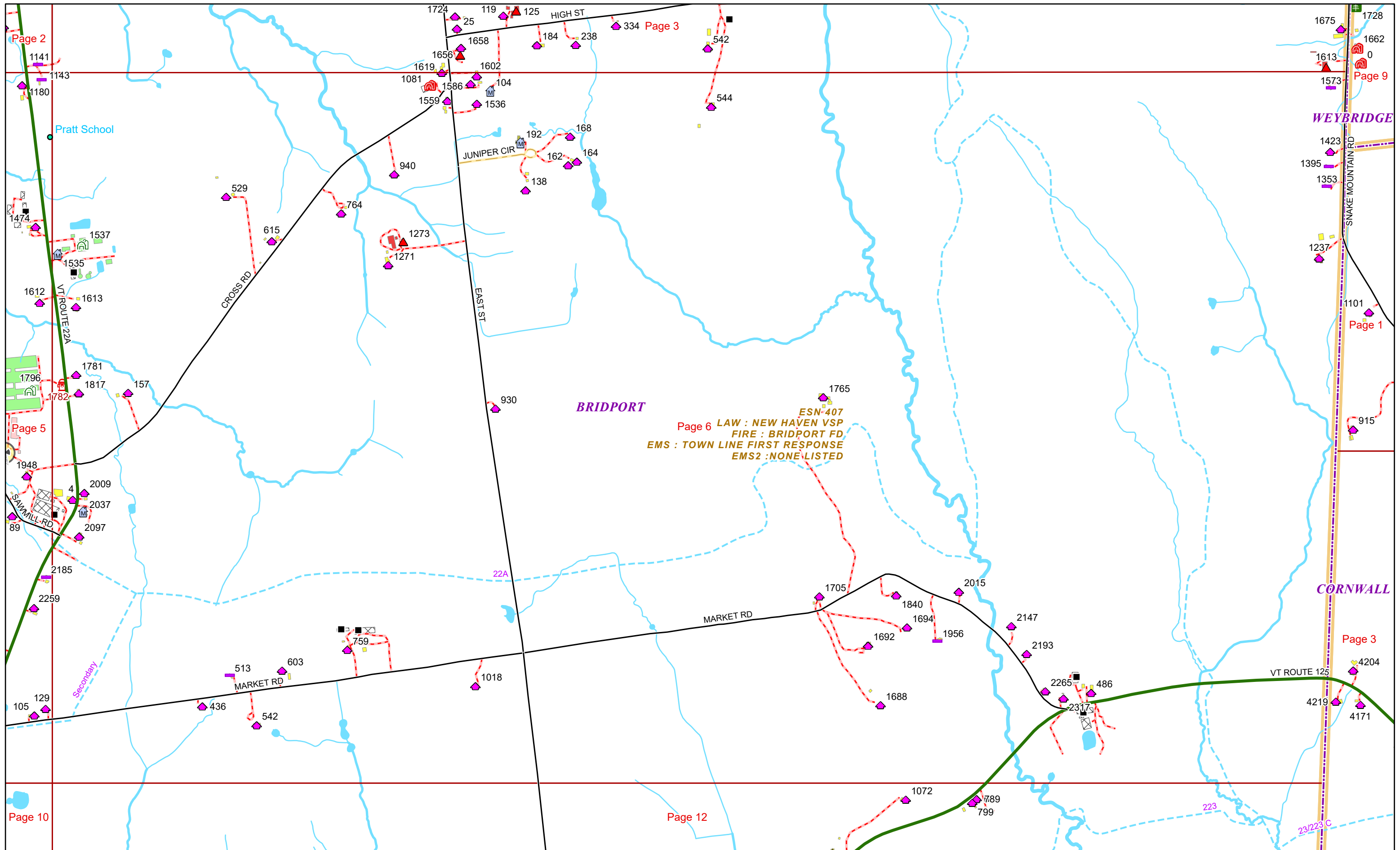
ESN 407
LAW : NEW HAVEN VSP
FIRE : BRIDPORT FD
EMS : TOWN LINE FIRST RESPONSE
EMS2 : NONE LISTED
Page 5

BRIDPORT



9/16/2024

BRIDPORT



Page 6
ESN-407
LAW : NEW HAVEN VSP
FIRE : BRIDPORT FD
EMS : TOWN LINE FIRST RESPONSE
EMS2 : NONE LISTED



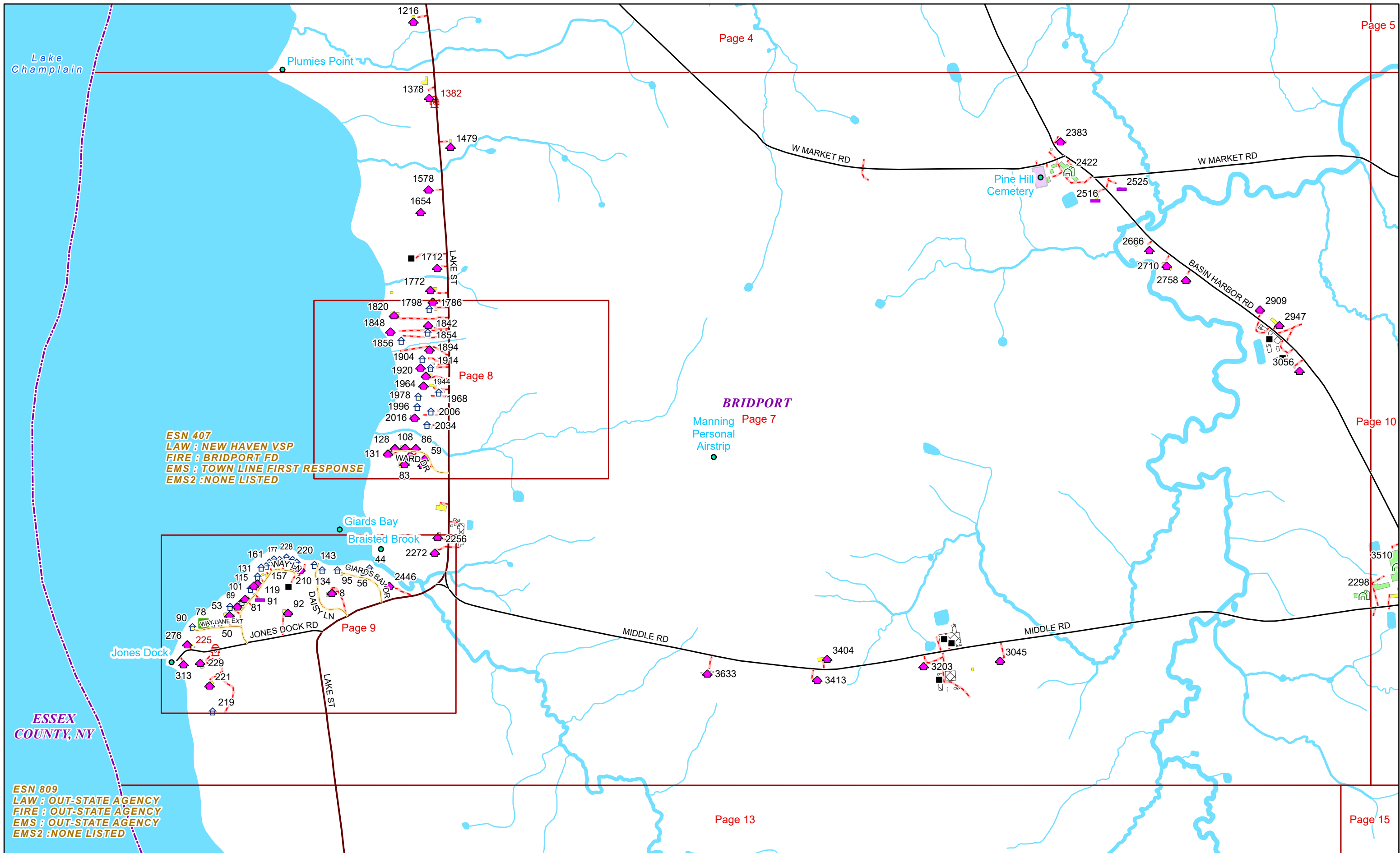
0 0.15 0.3 0.6 Miles

1 inch equals 917 feet

9/16/2024

BRIDPORT

Page: 6



ESN 407
LAW : NEW HAVEN VSP
FIRE : BRIDPORT FD
EMS : TOWN LINE FIRST RESPONSE
EMS2 : NONE LISTED

ESN 809
LAW : OUT-STATE AGENCY
FIRE : OUT-STATE AGENCY
EMS : OUT-STATE AGENCY
EMS2 : NONE LISTED



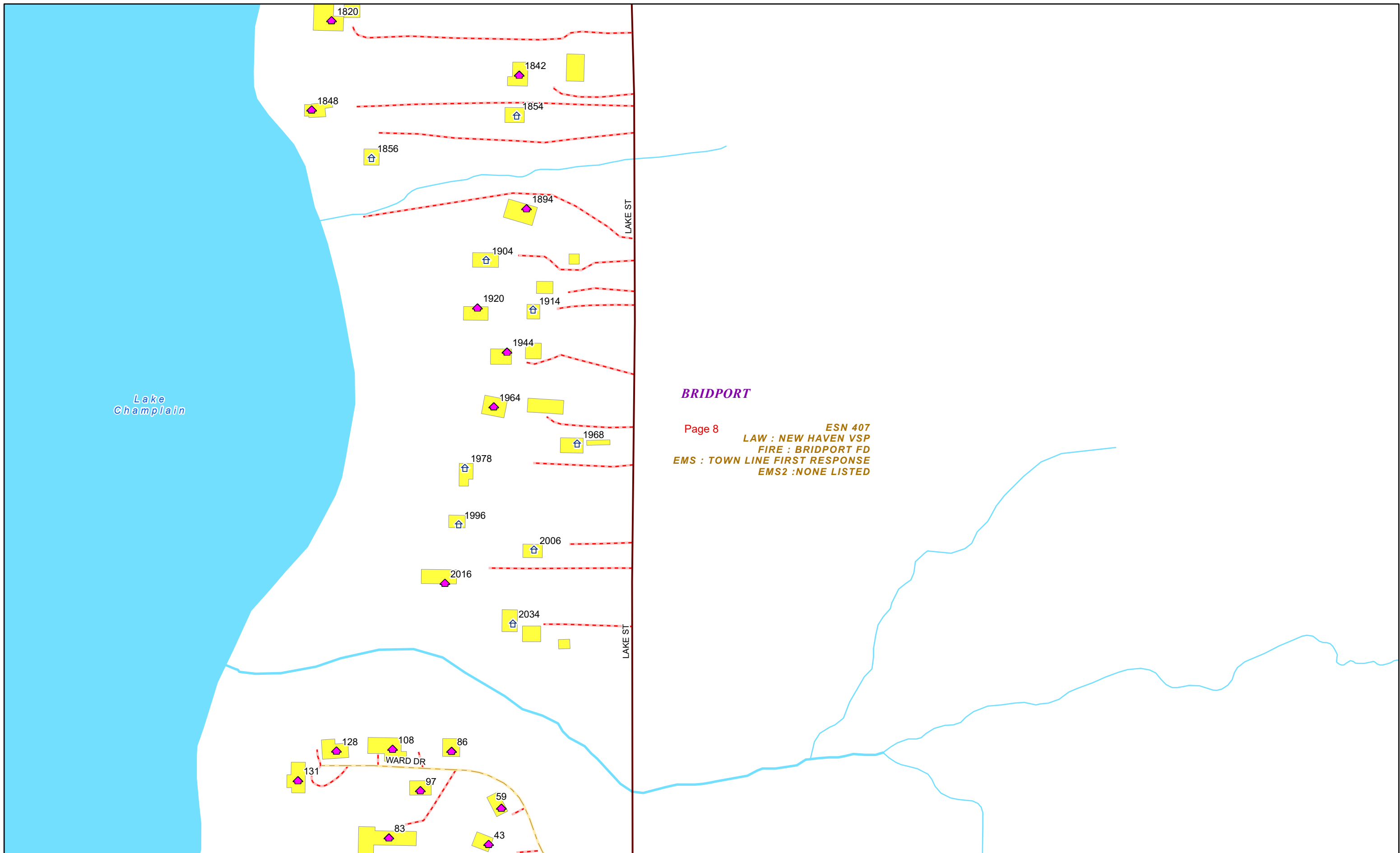
0 0.15 0.3 0.6 Miles

1 inch equals 917 feet

9/16/2024

BRIDPORT

Page: 7



Lake Champlain

BRIDPORT

Page 8
 ESN 407
 LAW : NEW HAVEN VSP
 FIRE : BRIDPORT FD
 EMS : TOWN LINE FIRST RESPONSE
 EMS2 : NONE LISTED

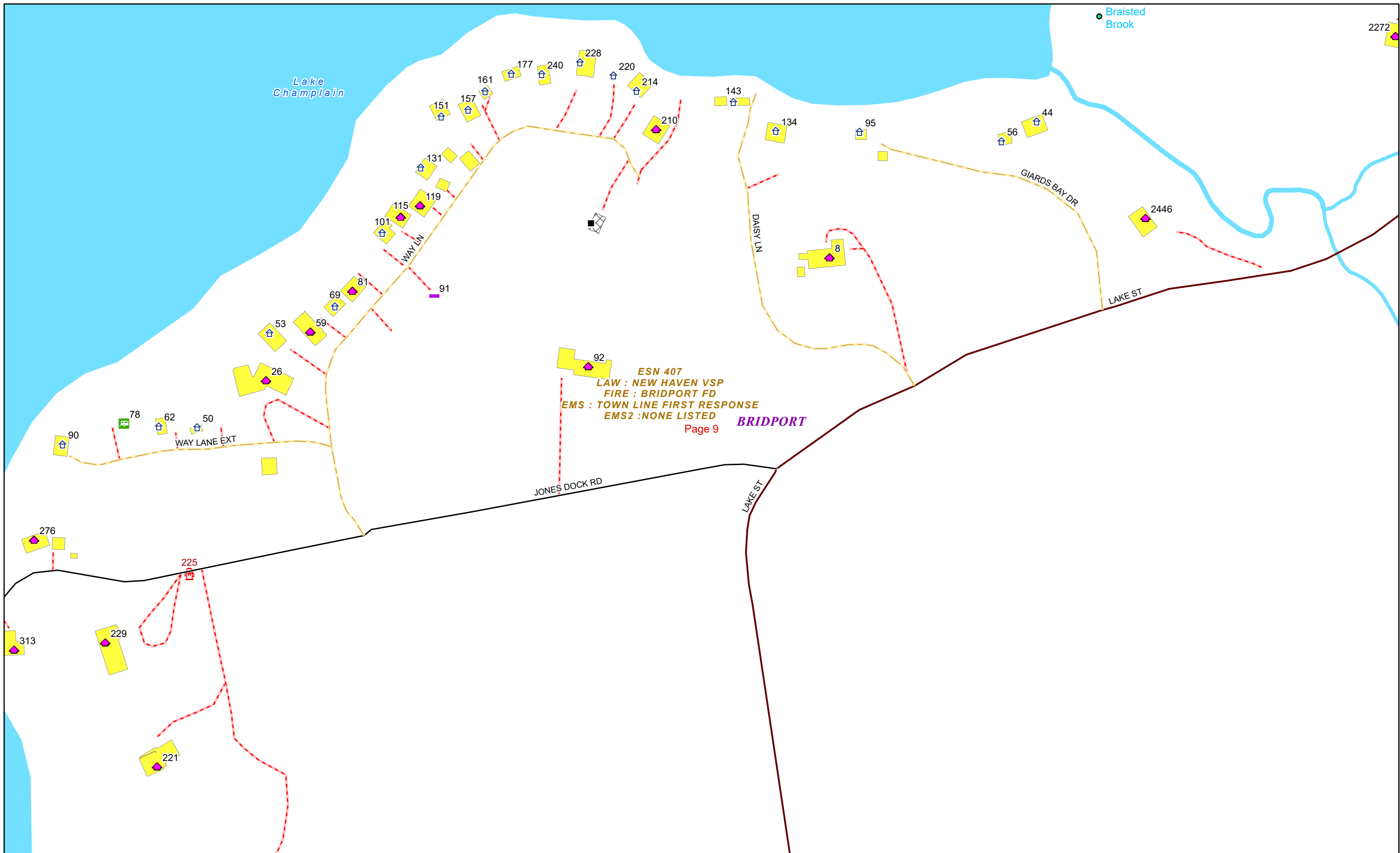


0 0.03 0.06 0.11 Miles

1 inch equals 167 feet

9/16/2024

BRIDPORT



Braisted Brook

Lake Champlain

ESN 407
LAW : NEW HAVEN VSP
FIRE : BRIDPORT FD
EMS : TOWN LINE FIRST RESPONSE
EMS2 : NONE LISTED
Page 9 **BRIDPORT**



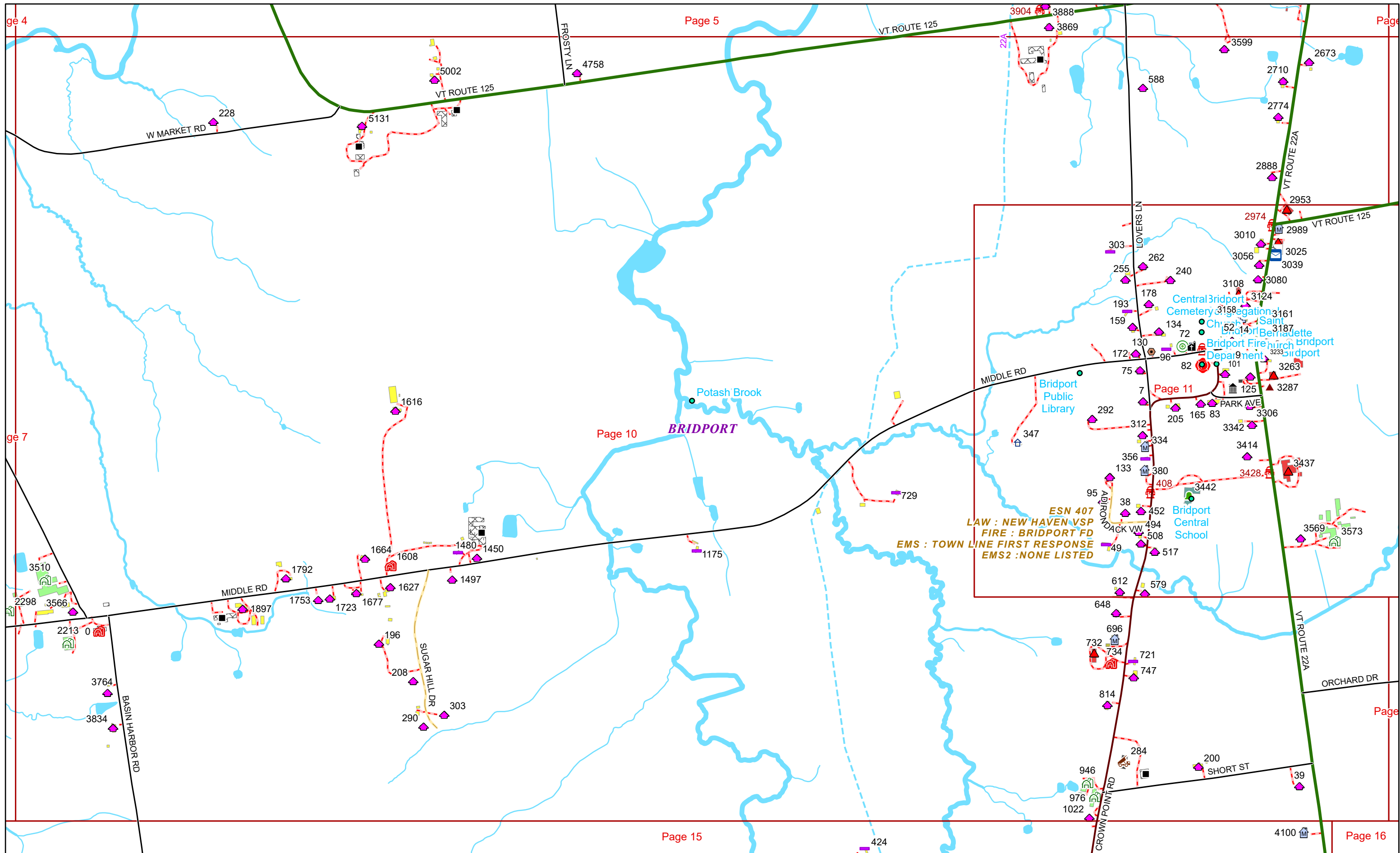
0 0.03 0.06 0.11 Miles

1 inch equals 167 feet

9/16/2024

BRIDPORT

Page: 9



0 0.15 0.3 0.6 Miles 1 inch equals 833 feet

9/16/2024

BRIDPORT

Page: 10

ESN 407
LAW : NEW HAVEN VSP
FIRE : BRIDPORT FD
EMS : TOWN LINE FIRST RESPONSE
EMS2 : NONE LISTED

Page 11

BRIDPORT

Page 5

Page 6

Page 10

Page 11

Page 15

Page 16



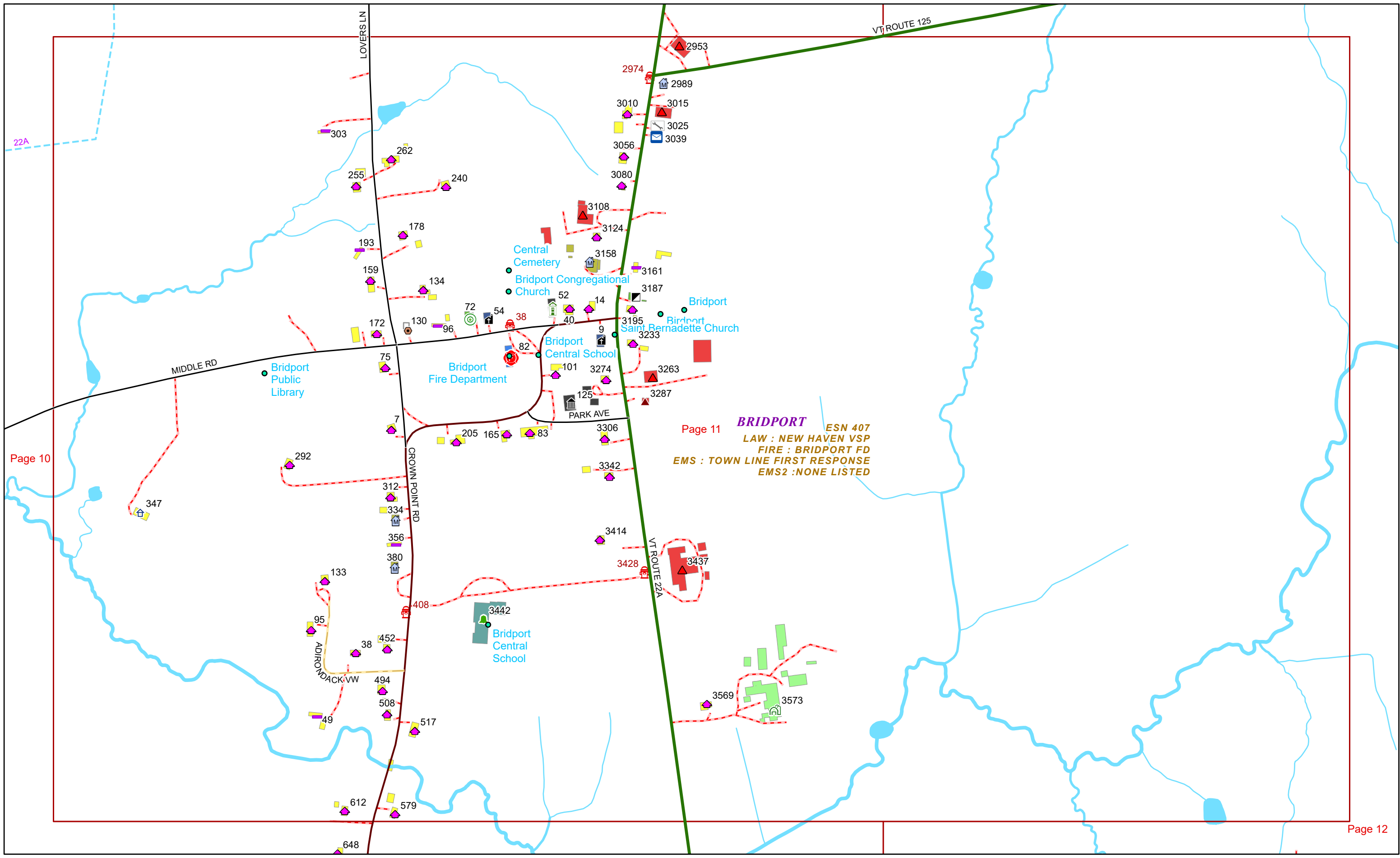
0 0.15 0.3 0.6 Miles 1 inch equals 833 feet

9/16/2024

BRIDPORT

Page: 10


ESN 407
LAW : NEW HAVEN VSP
FIRE : BRIDPORT FD
EMS : TOWN LINE FIRST RESPONSE
EMS2 : NONE LISTED



Page 10

Page 11
BRIDPORT ESN 407
 LAW : NEW HAVEN VSP
 FIRE : BRIDPORT FD
 EMS : TOWN LINE FIRST RESPONSE
 EMS2 : NONE LISTED

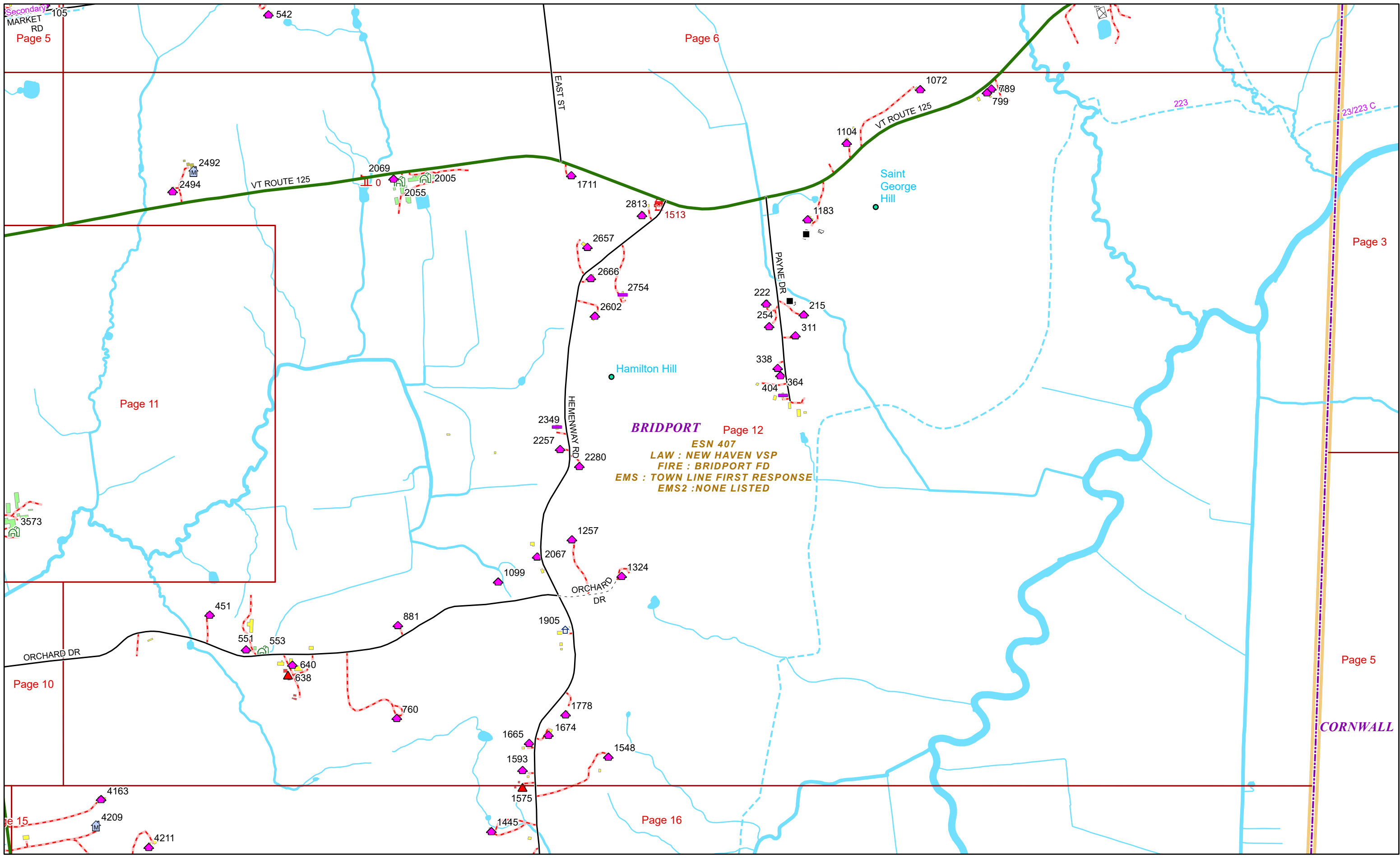
Page 12



9/16/2024

BRIDPORT

Page: 11



Secondary MARKET RD
Page 5

Page 6

Page 3

Page 11


BRIDPORT Page 12
ESN 407
LAW : NEW HAVEN VSP
FIRE : BRIDPORT FD
EMS : TOWN LINE FIRST RESPONSE
EMS2 : NONE LISTED

Page 5

CORNWALL

Page 10

Page 16

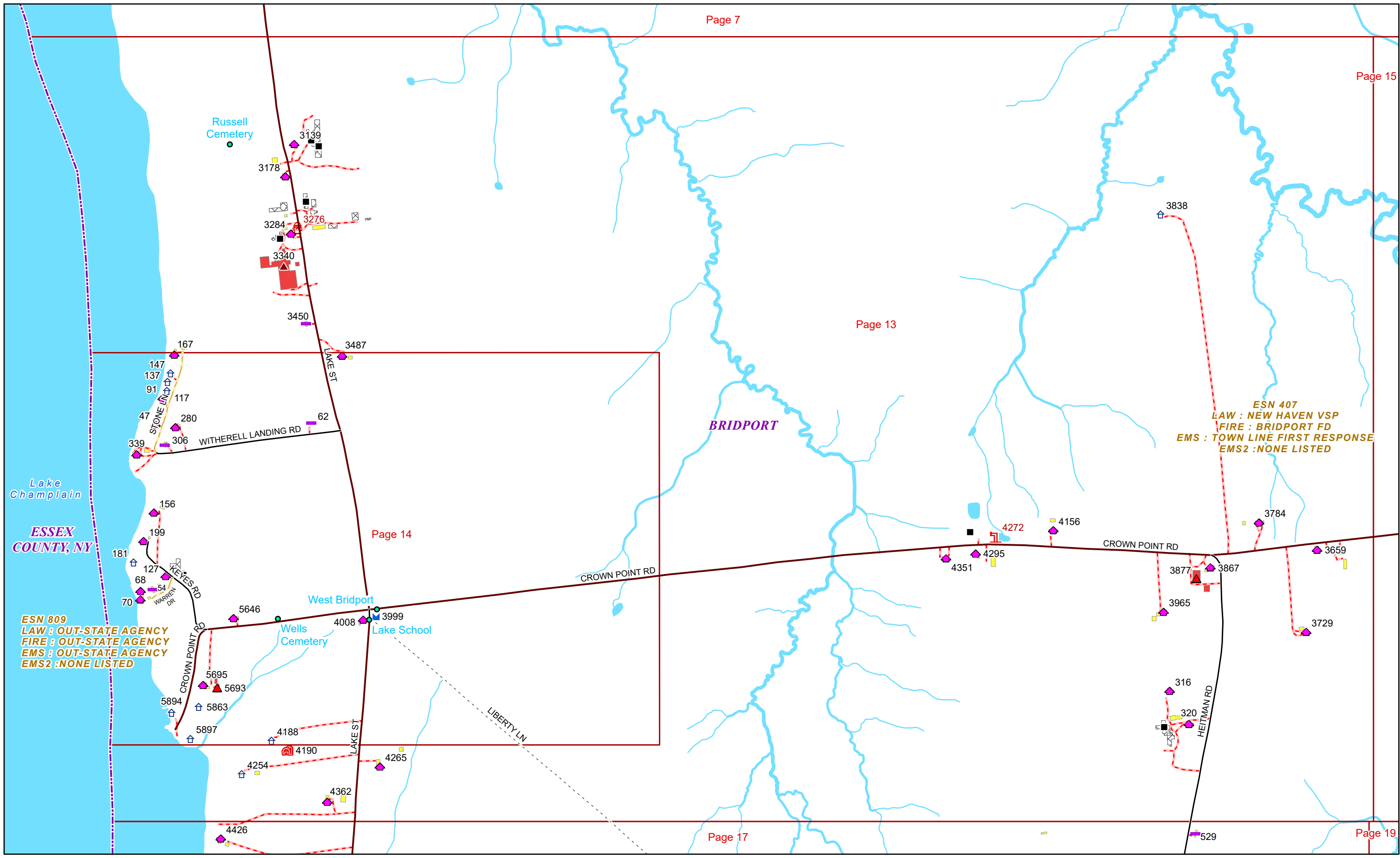


1 inch equals 917 feet

9/16/2024

BRIDPORT


Page: 12



ESSEX COUNTY, NY

ESN 809
 LAW : OUT-STATE AGENCY
 FIRE : OUT-STATE AGENCY
 EMS : OUT-STATE AGENCY
 EMS2 : NONE LISTED

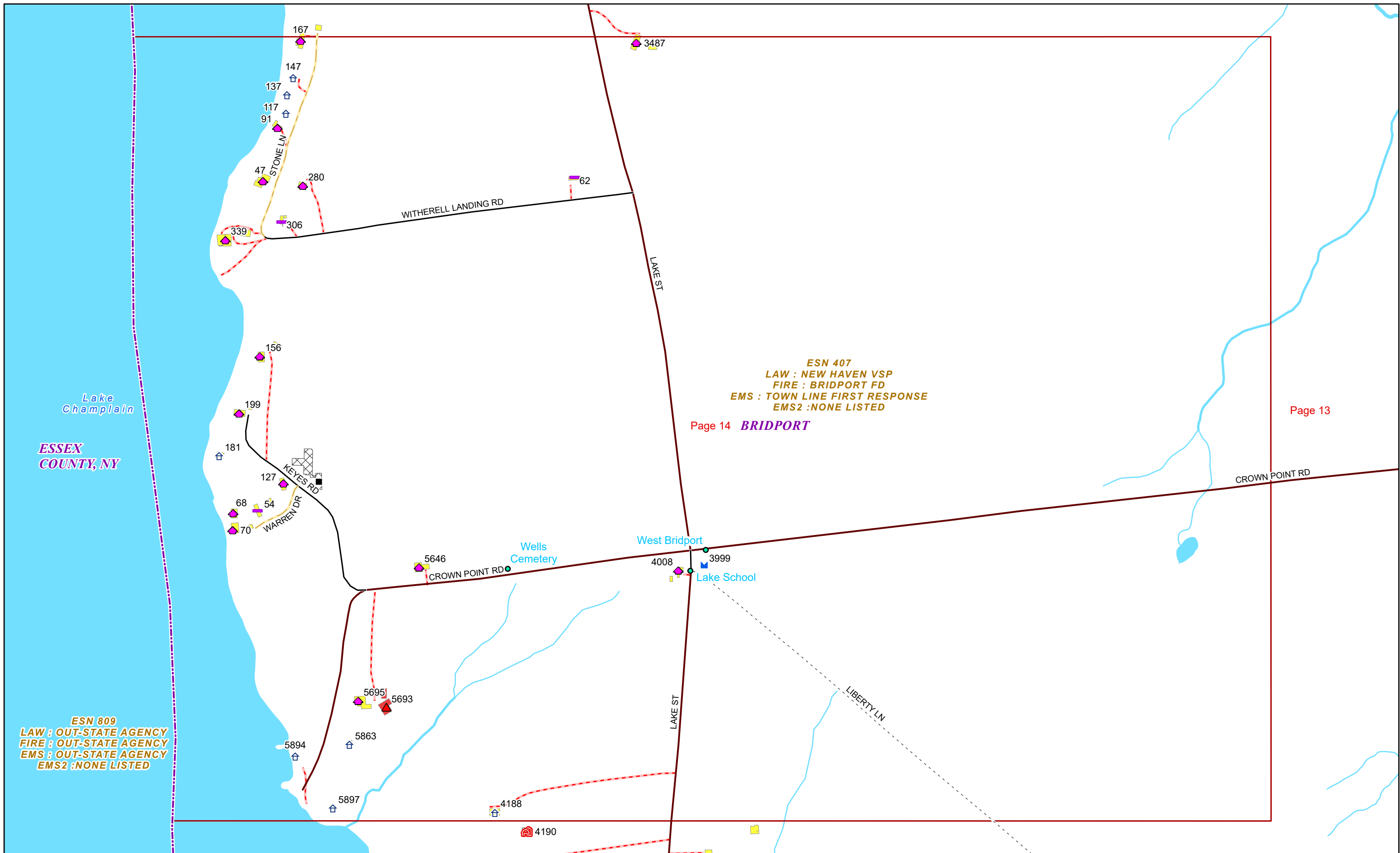
ESN 407
 LAW : NEW HAVEN VSP
 FIRE : BRIDPORT FD
 EMS : TOWN LINE FIRST RESPONSE
 EMS2 : NONE LISTED



9/16/2024

BRIDPORT

Page: 13



ESN 407
 LAW : NEW HAVEN VSP
 FIRE : BRIDPORT FD
 EMS : TOWN LINE FIRST RESPONSE
 EMS2 : NONE LISTED

Page 14 **BRIDPORT**

Page 13

ESSEX COUNTY, NY

ESN 809
 LAW : OUT-STATE AGENCY
 FIRE : OUT-STATE AGENCY
 EMS : OUT-STATE AGENCY
 EMS2 : NONE LISTED


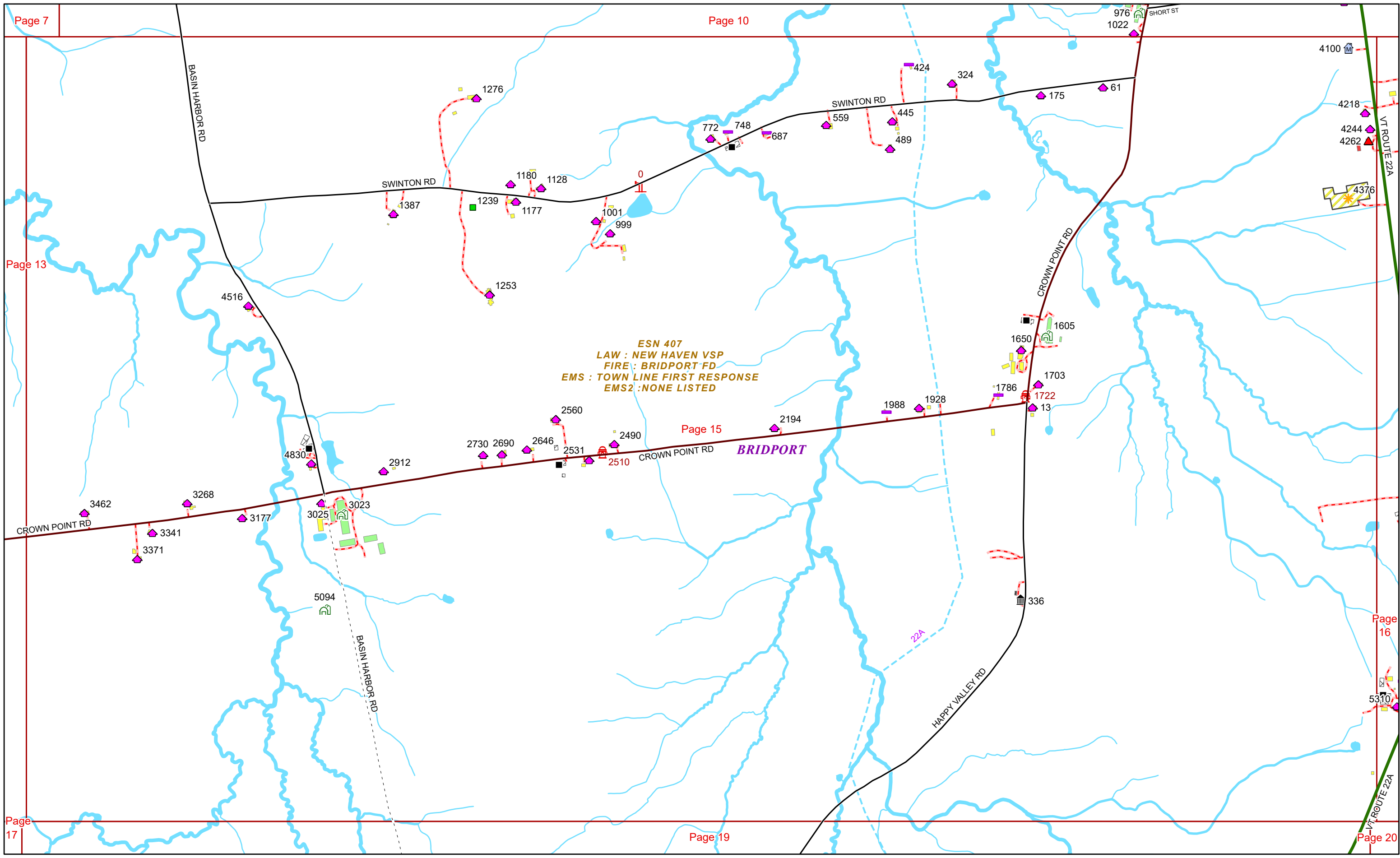


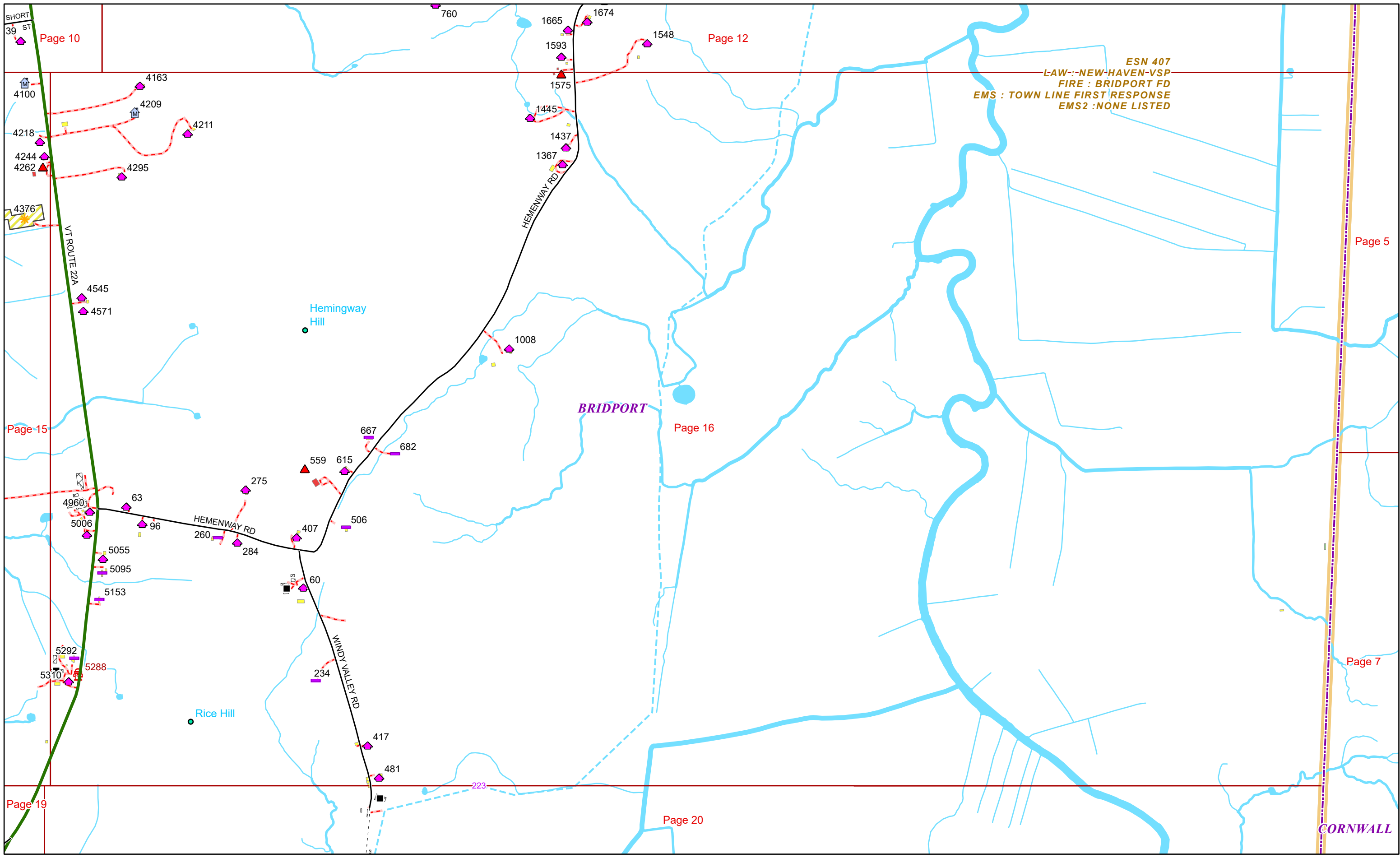
0 0.07 0.15 0.3 Miles 1 inch equals 417 feet

9/16/2024

BRIDPORT

Page: 14





Page 10

Page 12

Page 15

Page 16


Page 19

Page 20

Page 5

Page 7

ESN 407
LAW--NEW-HAVEN-VSP
FIRE : BRIDPORT FD
EMS : TOWN LINE FIRST RESPONSE
EMS2 : NONE LISTED

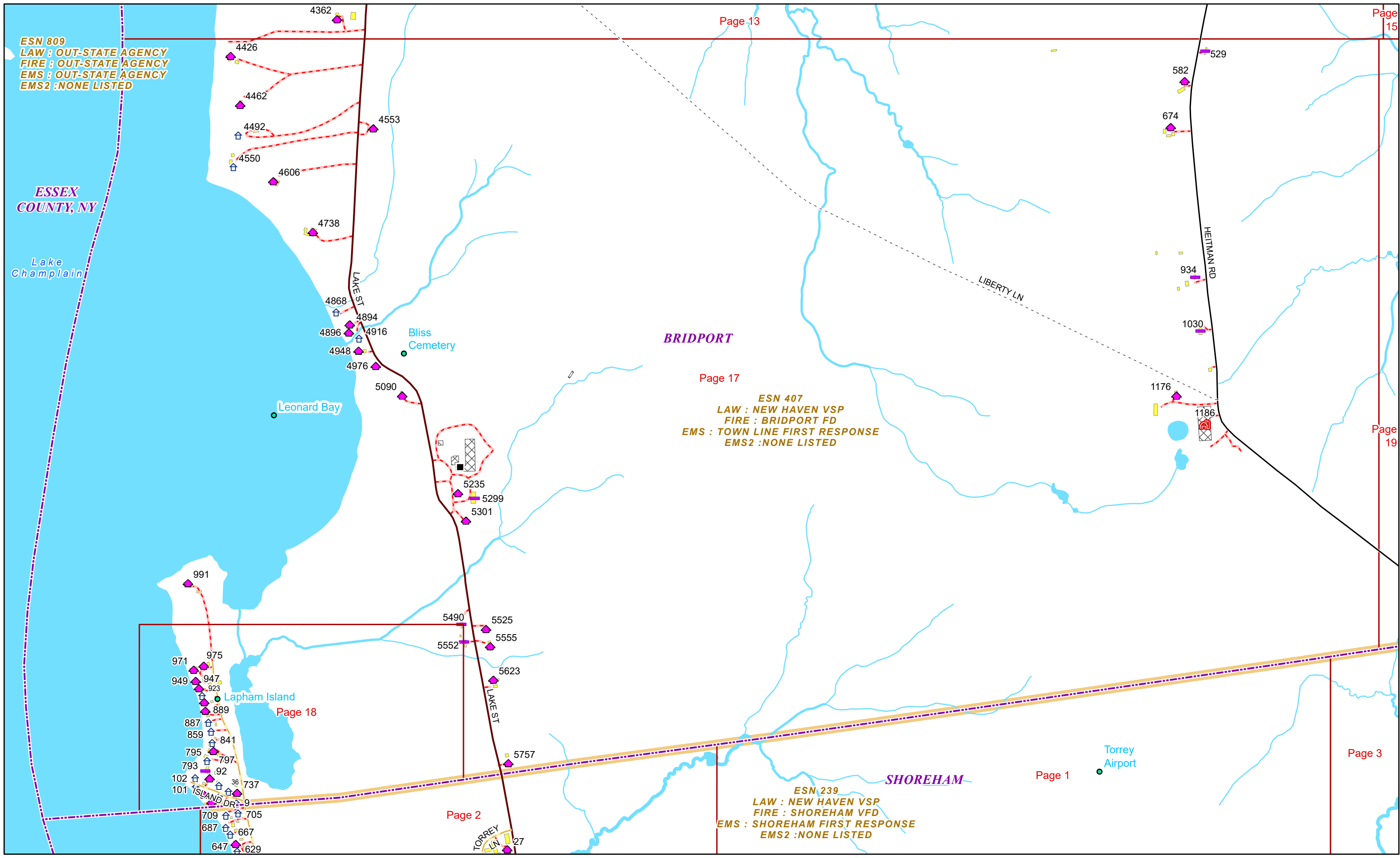


1 inch equals 917 feet

9/16/2024

BRIDPORT

Page: 16



ESN 809
 LAW : OUT-STATE AGENCY
 FIRE : OUT-STATE AGENCY
 EMS : OUT-STATE AGENCY
 EMS2 : NONE LISTED

ESSEX
 COUNTY, NY

Lake
 Champlain

Leonard Bay

Lapham Island


Torrey
 Airport

BRIDPORT

SHOREHAM

ESN 407
 LAW : NEW HAVEN VSP
 FIRE : BRIDPORT FD
 EMS : TOWN LINE FIRST RESPONSE
 EMS2 : NONE LISTED

ESN 239
 LAW : NEW HAVEN VSP
 FIRE : SHOREHAM VFD
 EMS : SHOREHAM FIRST RESPONSE
 EMS2 : NONE LISTED



1 inch equals 833 feet

9/16/2024

BRIDPORT

Page: 17

Page 13

Page 15

Page 17

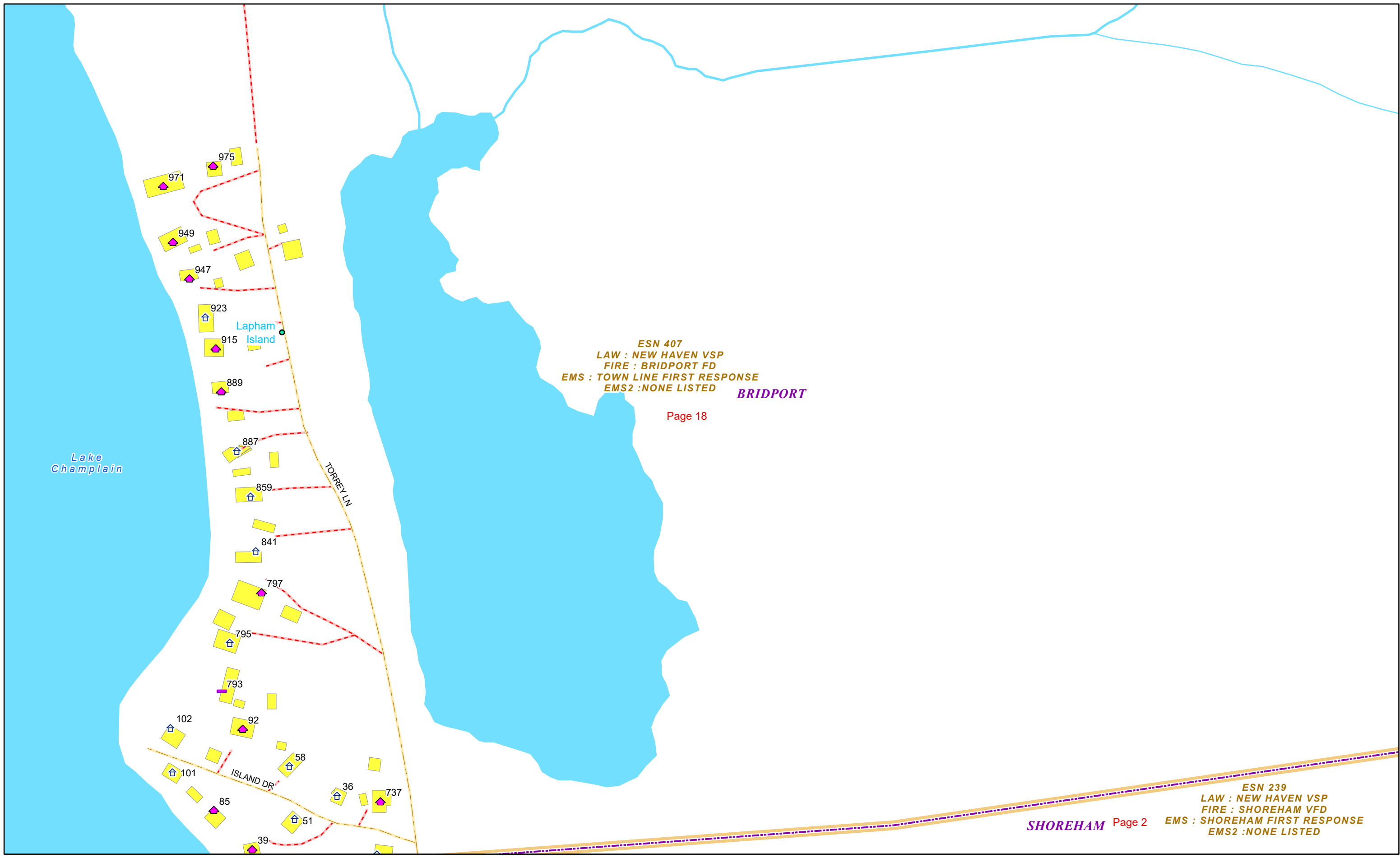
Page 19

Page 18

Page 3

Page 2

Page 1



ESN 407
 LAW : NEW HAVEN VSP
 FIRE : BRIDPORT FD
 EMS : TOWN LINE FIRST RESPONSE
 EMS2 : NONE LISTED

BRIDPORT

Page 18

ESN 239
 LAW : NEW HAVEN VSP
 FIRE : SHOREHAM VFD
 EMS : SHOREHAM FIRST RESPONSE
 EMS2 : NONE LISTED

SHOREHAM Page 2



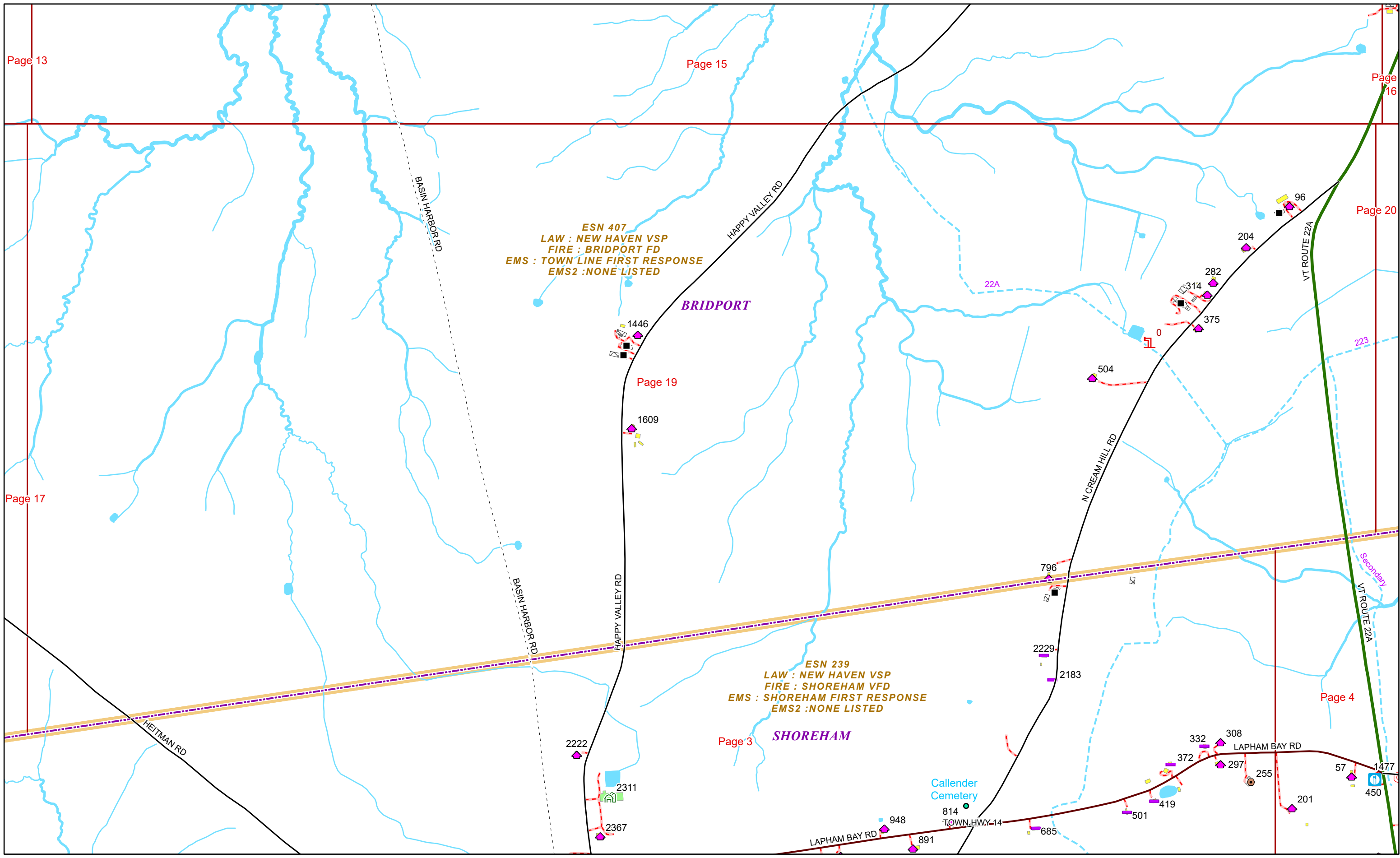
0 0.03 0.06 0.11 Miles

1 inch equals 167 feet

9/16/2024

BRIDPORT


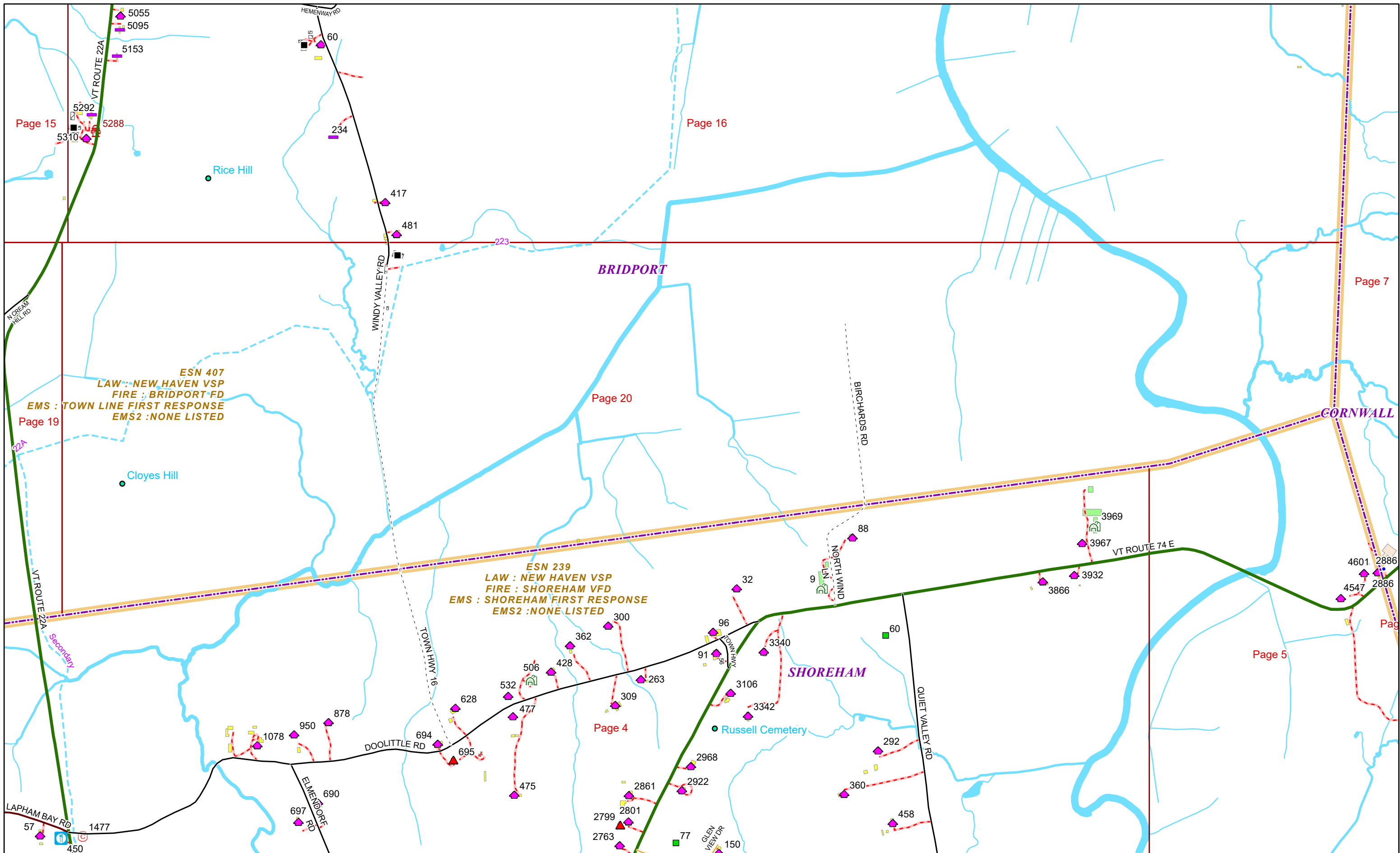
Page: 18



0 0.15 0.3 0.6 Miles 1 inch equals 833 feet

9/16/2024

BRIDPORT



1 inch equals 917 feet

9/16/2024

BRIDPORT

Page: 20