

BRISTOL

E911 Mapbook with GIS Data

Use constraints: The 911 related data layers (Esites, Landmarks, Roads, Driveways, Footprints, Atlas Sheets, ESZ, etc.) were developed and designed for 911 purposes only. The user should understand that the nature of the 911 data layers means they are never complete. Each municipal government is responsible for maintenance of the 911 database. Other data (non-911 related) used in the Vermont 911 Mapbook is acquired from the Vermont Center for Geographic Information (VCGI) (vcgi.vermont.gov) and other Vermont organizations.

Disclaimer:

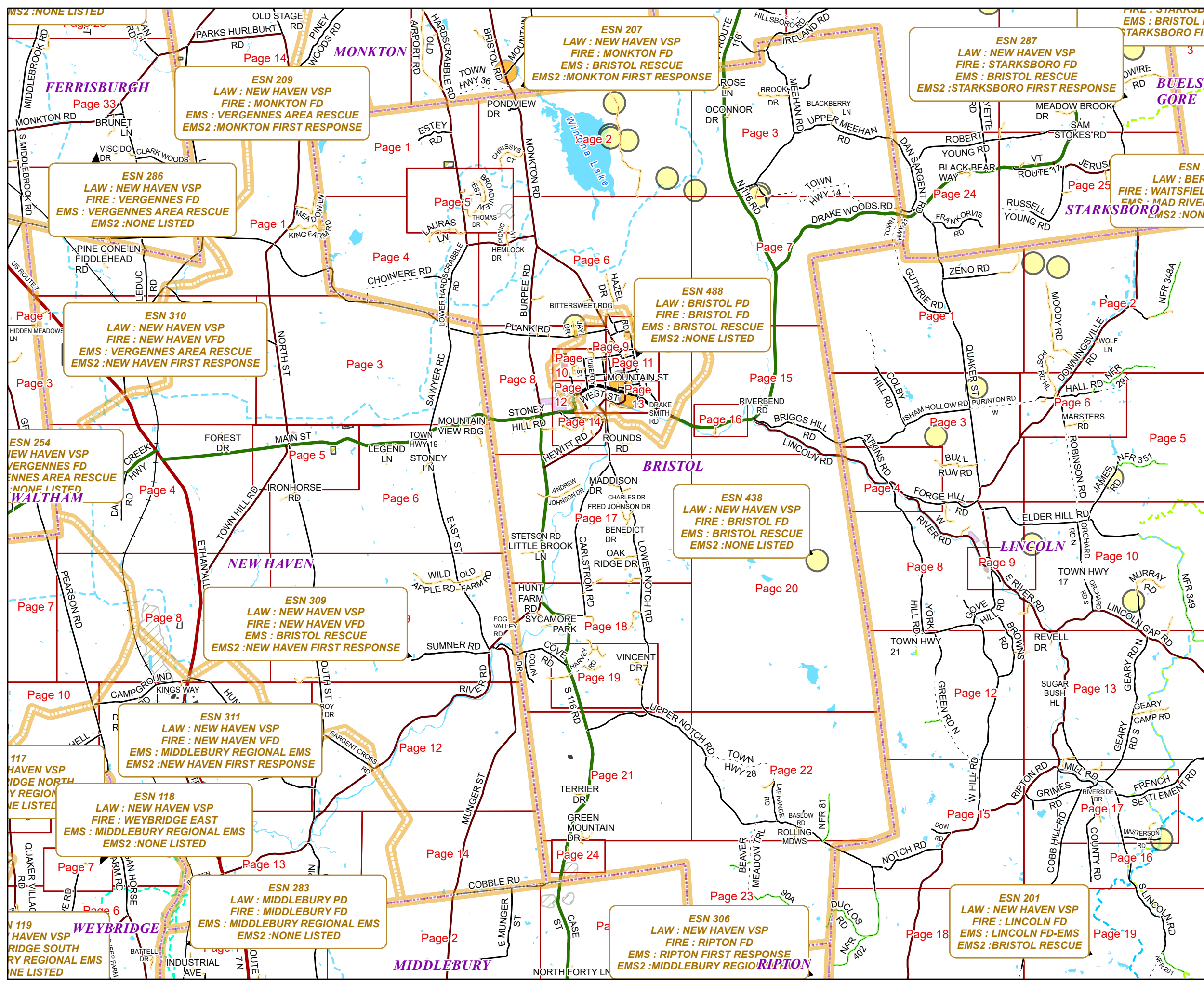
This Vermont 911 Mapbook and Public GIS data is for general reference only. Data layers that appear on the map may or may not be accurate, current, or otherwise reliable. The Enhanced 911 Board and the State of Vermont make no representations of any kind, including but not limited to the warranties of merchantability or fitness for a particular use, nor are any such warranties to be implied with respect to the GIS data and Mapbook.

For questions/updates, contact:

Vermont Enhanced 911 Board
6 Baldwin St – 2nd Floor
Montpelier VT 05633-7960

Phone: 802-828-4911
Email: e911.info@vermont.gov
Web site: e911.vermont.gov



























9/16/2024



























































Legend





























ESITES




























SITETYPE

-  **COMMERCIAL
-  **CULTURAL
-  **EDUCATIONAL
-  **GOVERNMENT
-  **INDUSTRIAL
-  **OTHER COMMERCIAL
-  **PUBLIC GATHERING
-  **UTILITY
-  ABANDONED
-  ACCESS POINT
-  ACCESSORY BARN
-  ACCESSORY BUILDING
-  AIR SUPPORT / MAINTENANCE FACILITY
-  AIR TRAFFIC CONTROL CENTER / COMMAND CENTER
-  AIRPORT TERMINAL
-  AMBULANCE SERVICE
-  AUDITORIUM / CONCERT HALL / THEATER / OPERA HOUSE
-  BANK
-  BOAT RAMP / DOCK
-  BORDER CROSSING
-  BORDER PATROL
-  BREWERY
-  BUS STATION / DISPATCH FACILITY
-  CAMP
-  CAMPGROUND
-  CEMETERY

-  CITY / TOWN HALL
-  COAST GUARD
-  COLLEGE / UNIVERSITY
-  COMMERCIAL CONSTRUCTION SERVICE
-  COMMERCIAL FARM
-  COMMERCIAL GARAGE
-  COMMERCIAL W/RESIDENCE
-  COMMUNICATION BOX
-  COMMUNICATION TOWER
-  COMMUNITY / RECREATION FACILITY
-  CONDOMINIUM
-  COURT HOUSE
-  CUSTOMS SERVICE
-  DAY CARE FACILITY
-  DEVELOPMENT SITE
-  EBS TOWER
-  EMERGENCY PHONE / CALLBOX
-  FAIR / EXHIBITION/ RODEO GROUNDS
-  FERRY TERMINAL / DISPATCH FACILITY
-  FIRE STATION
-  FISH FARM / HATCHERY
-  FITNESS FACILITY
-  FOOD DISTRIBUTION CENTER
-  GAS STATION
-  GATED W/BUILDING
-  GATED W/O BUILDING
-  GOLF COURSE
-  GRAVEL PIT / QUARRY / MINE

-  GREENHOUSE / NURSERY
-  GROCERY STORE
-  HARBOR / MARINA
-  HAZARDOUS MATERIALS FACILITY
-  HAZARDOUS STORAGE FACILITY
-  HEALTH CLINIC
-  HELIPAD / HELIPORT / HELISPOT
-  HISTORIC SITE / POINT OF INTEREST
-  HOSPITAL / MEDICAL CENTER
-  HOUSE OF WORSHIP
-  HYDROELECTRIC FACILITY
-  ICE ARENA
-  INSTITUTIONAL RESIDENCE / DORM / BARRACKS
-  LANDFILL
-  LAW ENFORCEMENT
-  LIBRARY
-  LODGING B&B / HOTEL / MOTEL / INN
-  LOOKOUT TOWER
-  LUMBER MILL / SAW MILL
-  MANUFACTURING FACILITY
-  MOBILE HOME
-  MORGUE
-  MULTI-FAMILY DWELLING
-  MUSEUM
-  NATIONAL GUARD /
-  NUCLEAR FACILITY
-  NURSING HOME / LONG TERM CARE
-  OFFICE BUILDING

-  OIL / GAS FACILITY
-  OTHER
-  OTHER RESIDENTIAL
-  OUTPATIENT CLINIC
-  PARK AND RIDE / COMMUTER
-  PHARMACY
-  PICNIC AREA
-  POST OFFICE
-  PRISON / CORRECTIONAL FACILITY
-  PRIVATE AND EXPRESS SHIPPING FACILITY
-  PSAP
-  PUBLIC BEACH
-  PUBLIC TELEPHONE
-  PUBLIC WATER SUPPLY INTAKE
-  PUBLIC WATER SUPPLY WELL
-  PUMP STATION
-  RACE TRACK / DRAGSTRIP
-  RAILROAD STATION
-  RESIDENTIAL FARM
-  REST STOP / ROADSIDE PARK
-  RESTAURANT
-  RETAIL FACILITY
-  RV HOOKUP
-  SCHOOL K / 12
-  SEASONAL HOME
-  SHOOTING RANGE
-  SINGLE FAMILY DWELLING
-  SKI AREA / ALPINE





-  SOLAR FACILITY
-  SPORTS ARENA /
-  STATE CAPITOL
-  STATE GARAGE
-  STATE GOVERNMENT FACILITY
-  STATE PARK
-  STORAGE UNITS
-  SUBSTATION
-  SUGARHOUSE
-  TEMPORARY STRUCTURE
-  TOWN GARAGE
-  TOWN OFFICE
-  TRAILHEAD
-  TRANSFER STATION
-  UNKNOWN
-  US FOREST FACILITY
-  US GOVERNMENT FACILITY
-  UTILITY POLE W/PHONE
-  VETERINARY HOSPITAL / CLINIC
-  VISITOR / INFORMATION CENTER
-  WAREHOUSE
-  WASTE / BIOMASS FACILITY
-  WASTEWATER TREATMENT PLANT
-  WATER TANK
-  WATER TOWER
-  WIND FACILITY / WIND TOWER
-  YOUTH CAMP

Legend

Roads

-  Interstate Highway
-  US Highway
-  State Highway
-  Town Highway Class 1
-  Town Highway Class 2
-  Town Highway Class 3
-  Town Highway Class 4
-  Private
-  Driveway
-  Discontinued Road
-  Legal Trail
-  Ferry
-  Military - no public access
-  National Forest Highway
-  State Forest Highway
-  Proposed
-  Rivers
-  Driveways
- 

Hydrants

-  Drafting Site
-  Dry Hydrant
-  Municipal Hydrant
-  Pressurized Hydrant

Townline





Emergency Service Zones



FootPrints

-  Airport
-  Solar Field
-  Alpine Trail Easiest
-  Alpine Trail Intermediate
-  Alpine Trail Advanced
-  Alpine Trail Expert
-  Alpine Glade Marked
-  Alpine Glade Not Marked
-  Building
-  Farm
-  Golf Course
-  Quarry
-  Park
-  Shopping Center
-  Stadium/Arena
-  Other

Addressing Error

-  Orange - Duplicated Addressed Building
-  Yellow - Unnumbered Building

BRISTOL Road Name Index

ROAD NAME	PAGE(S)
90A	23
ADIRONDACK VW	9
AIRPORT DR	10,12
ANDREW JOHNSON DR	17
ANDREW SAYRE LN	22
AUSTIN DR	14
AUTUMN LN	5
BASIN ST	13
BASLOW RD	22
BEAVER MEADOW TRL	22,23
BENEDICT DR	17
BIRCH LEDGE	21,24
BITTERSWEET RDG	6
BLACKBERRY LN	3
BLAISES MOBILE HOME PARK	16
BRIGGS HILL RD	15
BRISTOL CLIFFS DR	17
BRISTOL POND RD	2,6
BROADVIEW EST	5
BROOK DR	3
BURKE LN	8
BURPEE RD	6,8
BURRITT LN	17
CAIN HILL RD	13
CARLSTROM RD	17,18
CARTERVILLE RD	19
CHARLES DR	17
CHOINIERE RD	3,4
CHRISSYS CT	2
CHURCH ST	10,11
COBBLE RD	23
COLD SPRING RD	14
COLIN DR	18

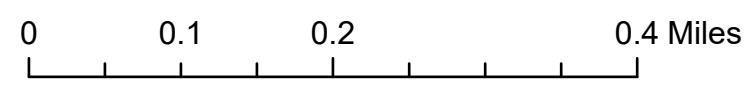
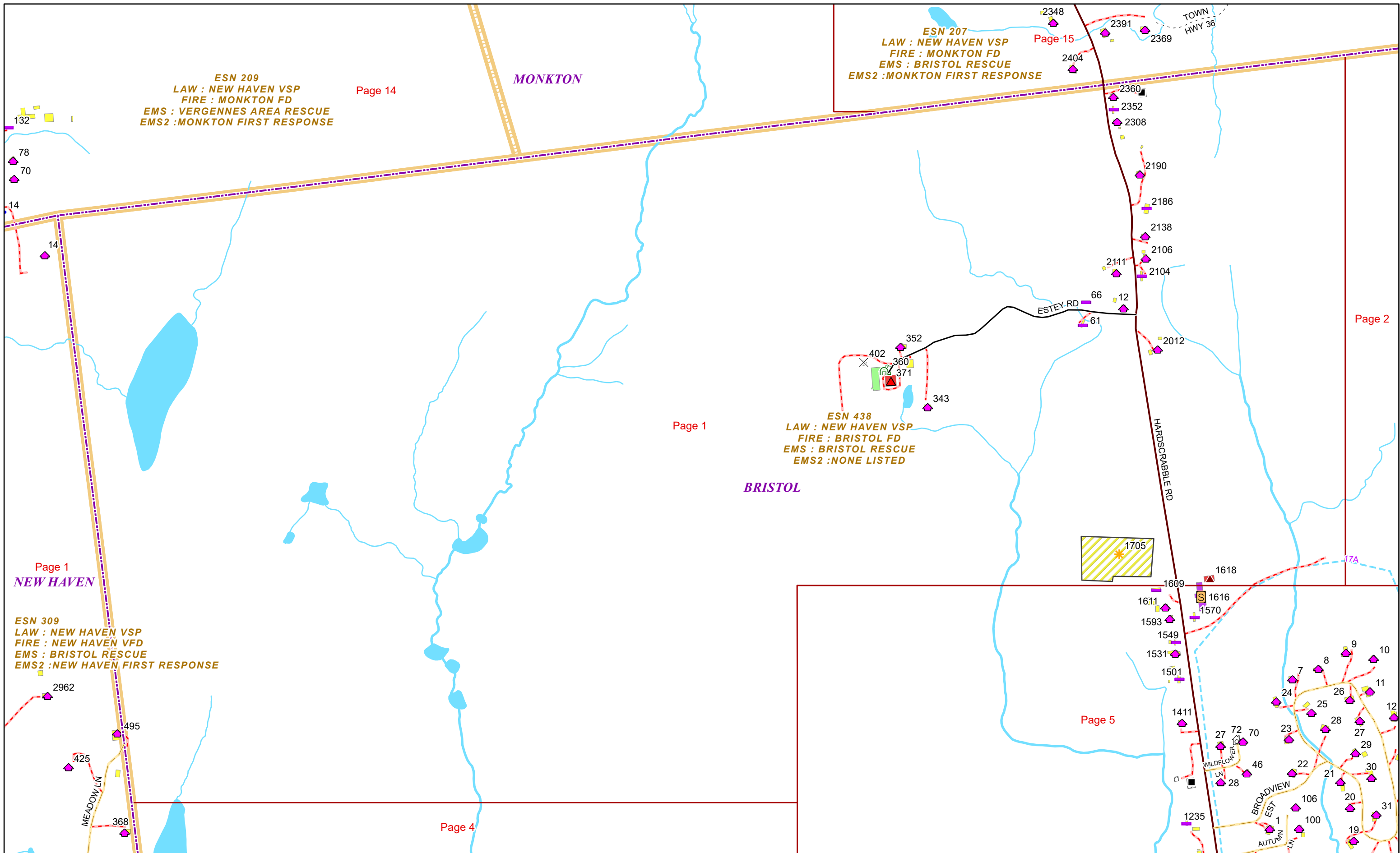
ROAD NAME	PAGE(S)
COTTAGE PARK	9
COVE RD	18,19
CRESCENT ST	11
DEERLEAP VW	15
DEVINO LN	9
DRAKE SMITH RD	8,13
DRAKE WOODS RD	7,24
DUCLOS RD	23
EAST ST	8,13
ED ORVIS RD	7,24
ELM ST	11
ESTEY RD	1
EVERGREEN DR	17
EZRAS WAY	11
FIREHOUSE DR	12
FITCH AVE	11
FOREST RIDGE DR	17
FRANCES PL	9
FRED JOHNSON DR	17
GARFIELD ST	11,13
GREEN MOUNTAIN DR	21
HARDSCRABBLE RD	1,4,5,6,15
HARVEY RD	18,19
HASELTINE RD	8,14
HAZEL DR	6
HEATH RD	6,9
HEATHER LN	6
HEMLOCK DR	6
HERMIT THRUSH LN	10
HEWITT RD	8,14,17
HIDDEN DR	9
HIGH ST	13
HILLSIDE DR	3,7

ROAD NAME	PAGE(S)
HILLTOP VW	18
HUNT FARM RD	18
IRELAND RD	3,21
JACKMAN DR	10,11
JAY DR	6,8
JEANNES WAY	4,5
KILBOURN LN	8
LAFRANCE RD	22
LAROSE LN	3
LAURAS LN	4,5
LAURITSEN LN	10,11
LAWRENCE LN	11
LAWSON LN	10
LEDGE LN	8
LIBERTY ST	10,12
LINCOLN RD	15,20
LITTLE BROOK LN	17
LOVERS LN	8,12,14
LOWER HARDSCRABBLE RD	4
LOWER MEADOW LN	6,9
LOWER NOTCH RD	8,17,18,19,21
MADDISON DR	17
MAIN ST	13
MANY WATERS RD	18
MAPLE RIDGE TRAILER PARK	24
MAPLE ST	10,12,13
MEADOW LN	9
MEEHAN RD	3
MONKTON RD	2,6
MORGAN HORSE LN	10
MOUNTAIN ST	9,11,13
MOUNTAIN TER	8,13
MOUNTAIN VIEW ST	13

BRISTOL Road Name Index

ROAD NAME	PAGE(S)
MOUNTAINSIDE VW	17,18
MUNSILL AVE	10,12
N 116 RD	3,7,15,21
N MEADOW DR	8,10
NFR 81	22,23
NFR 90B	23
NFR 90C	23
NORRIS LN	9,22,48
NORTH ST	12,8,9,11,13
NOTCH RD	21
OAK LN	14
OAK RIDGE DR	17
OCONNOR DR	3
ORCHARD TER	14
PARK PL	13
PICNIC LN	5,6
PINE ST	10,11
PLANK RD	6,8,16,9
PLEASANT ST	10,11
PONDVIEW DR	2
PRINCE LN	13
PUMPHOUSE RD	13
PURINTON RD	3,7
RAVEN CLIFF RD	21
RED CLOVER LN	10
RIVER RD	9,18
RIVERBEND RD	15
ROCKYDALE RD	8,15,16
ROLLING MDWS	22,23
ROUNDS RD	8
RUFFED GROUSE LN	19
RUSSELL DR	8
S 116 RD	8,17,18,19,21,23,24

ROAD NAME	PAGE(S)
S MOUNTAIN DR	17
SCHOOL ST	13
SHERMANS LN	19
SISTERS WAY	8
SOUTH ST	16,12,13,14
SPRING ST	11
SPROUT ST	13
STETSON RD	17
STONEWALL DR	3
STONEY HILL RD	3,8,12,14
STURTEVANT DR	18
SUGAR MAPLE LN	10
SUNWOOD LN	12
SWEETNESS LN	6
SYCAMORE PARK	18
TAYLOR AVE	11
TERRIER DR	21
THOMAS DR	5
TOWN HWY 14	3,7
TOWN HWY 21	7,24
TOWN HWY 28	22
TOWN HWY 29	22
UPPER MEEHAN RD	3
UPPER NOTCH RD	21,22,23
VILLA DR	8
VINCENT DR	19
W PLEASANT ST	10
WEST ST	12,13
WESTBROOK EST	18,19
WHITETAIL DR	19
WILDFLOWER LN	5
WOODLAND DR	14

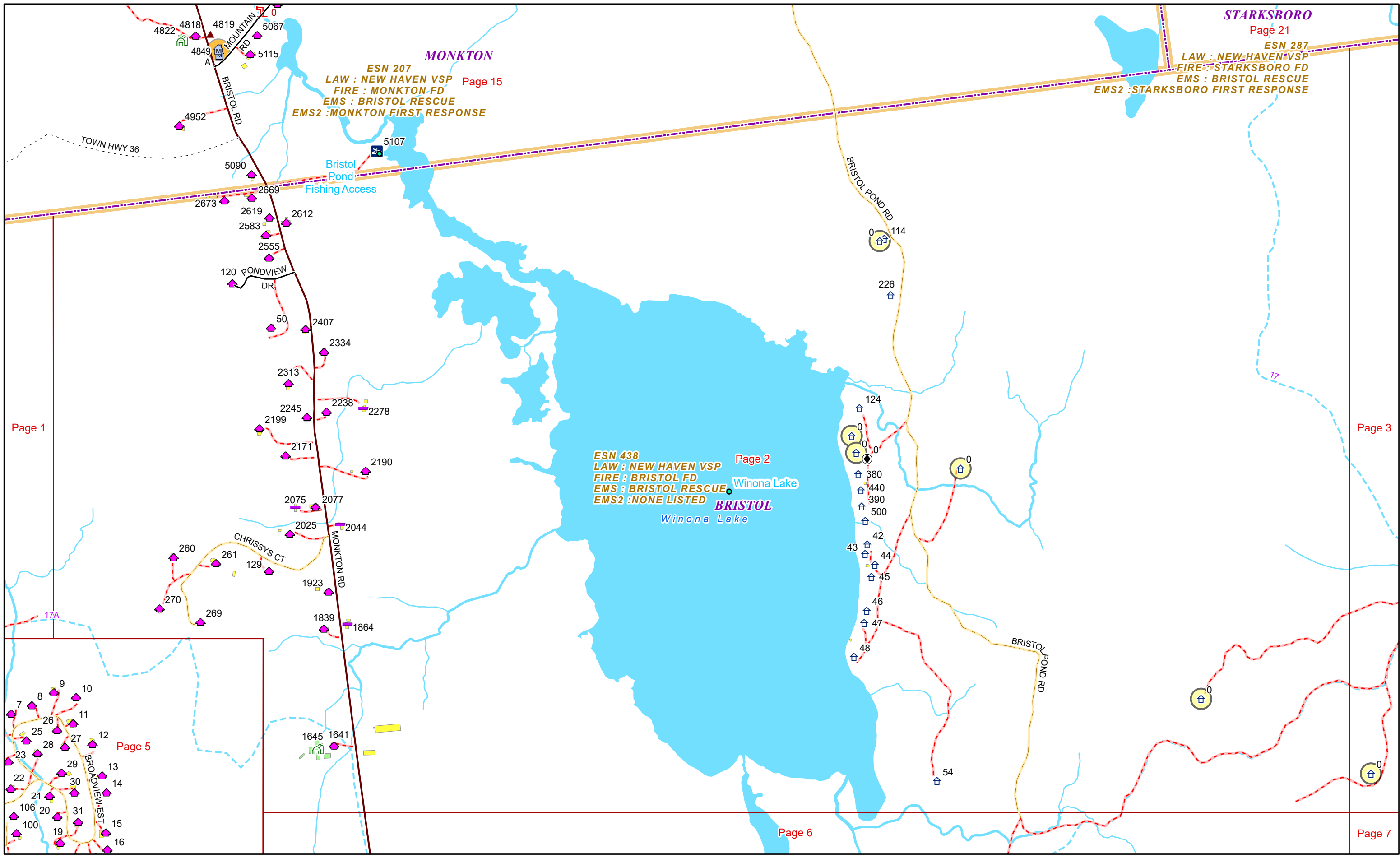


1 inch equals 667 feet

9/16/2024

BRISTOL

Page: 1



MONKTON
 ESN 207
 LAW : NEW HAVEN VSP Page 15
 FIRE : MONKTON-FD
 EMS : BRISTOL RESCUE
 EMS2 : MONKTON FIRST RESPONSE

STARKSBORO
 Page 21
 ESN 287
 LAW : NEW HAVEN-VSP
 FIRE : STARKSBORO FD
 EMS : BRISTOL RESCUE
 EMS2 : STARKSBORO FIRST RESPONSE

BRISTOL
 ESN 438
 LAW : NEW HAVEN VSP Page 2
 FIRE : BRISTOL FD
 EMS : BRISTOL RESCUE
 EMS2 : NONE LISTED

Page 1

Page 3

Page 5

Page 6

Page 7

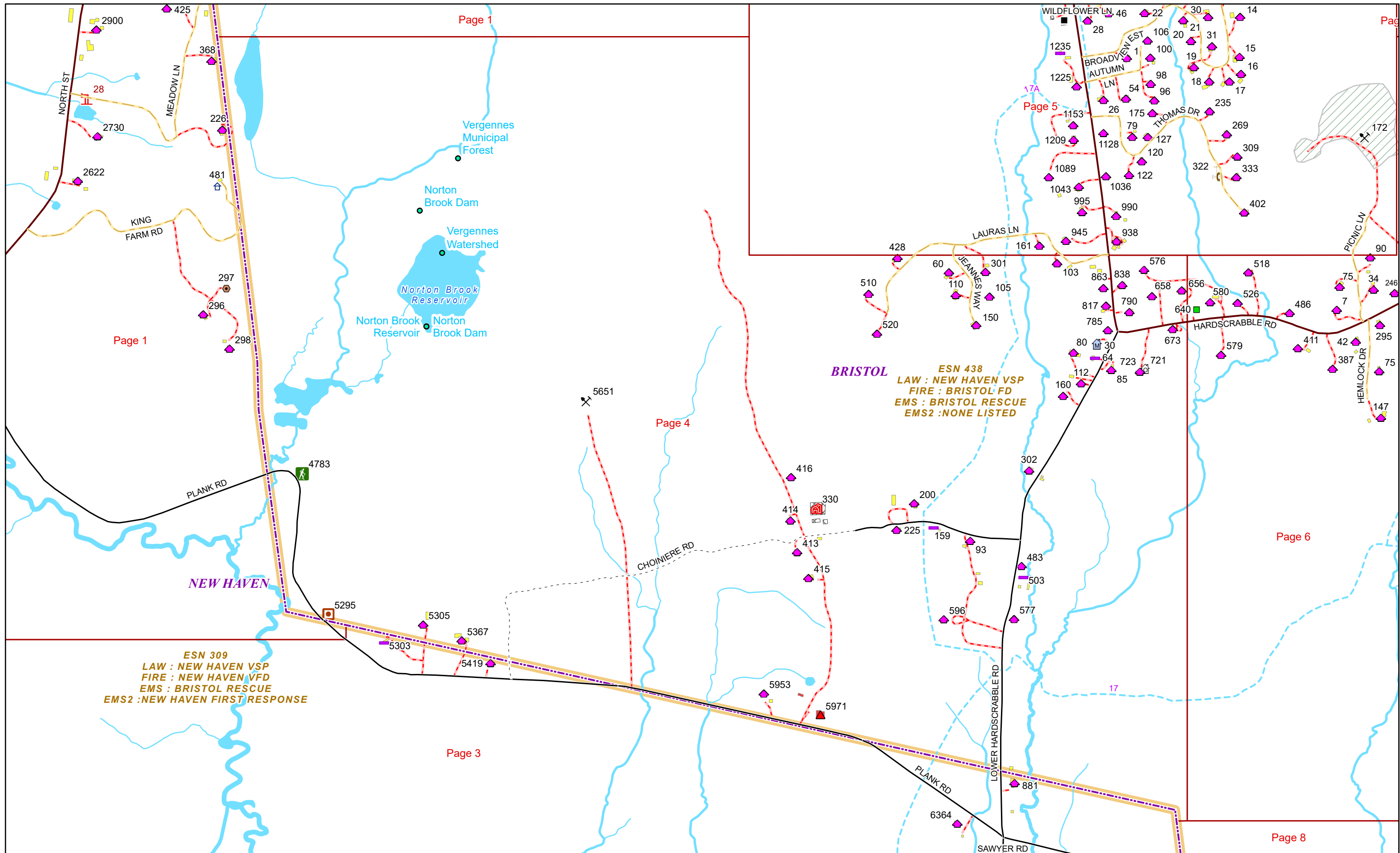


0 0.15 0.3 0.6 Miles 1 inch equals 833 feet

9/16/2024


BRISTOL

Page: 2



ESN 309
 LAW : NEW HAVEN VSP
 FIRE : NEW HAVEN VFD
 EMS : BRISTOL RESCUE
 EMS2 : NEW HAVEN FIRST RESPONSE

BRISTOL
 ESN 438
 LAW : NEW HAVEN VSP
 FIRE : BRISTOL FD
 EMS : BRISTOL RESCUE
 EMS2 : NONE LISTED



9/16/2024


BRISTOL

Page: 4

ESN 438
LAW : NEW HAVEN VSP
FIRE : BRISTOL FD
EMS : BRISTOL RESCUE
EMS2 : NONE LISTED

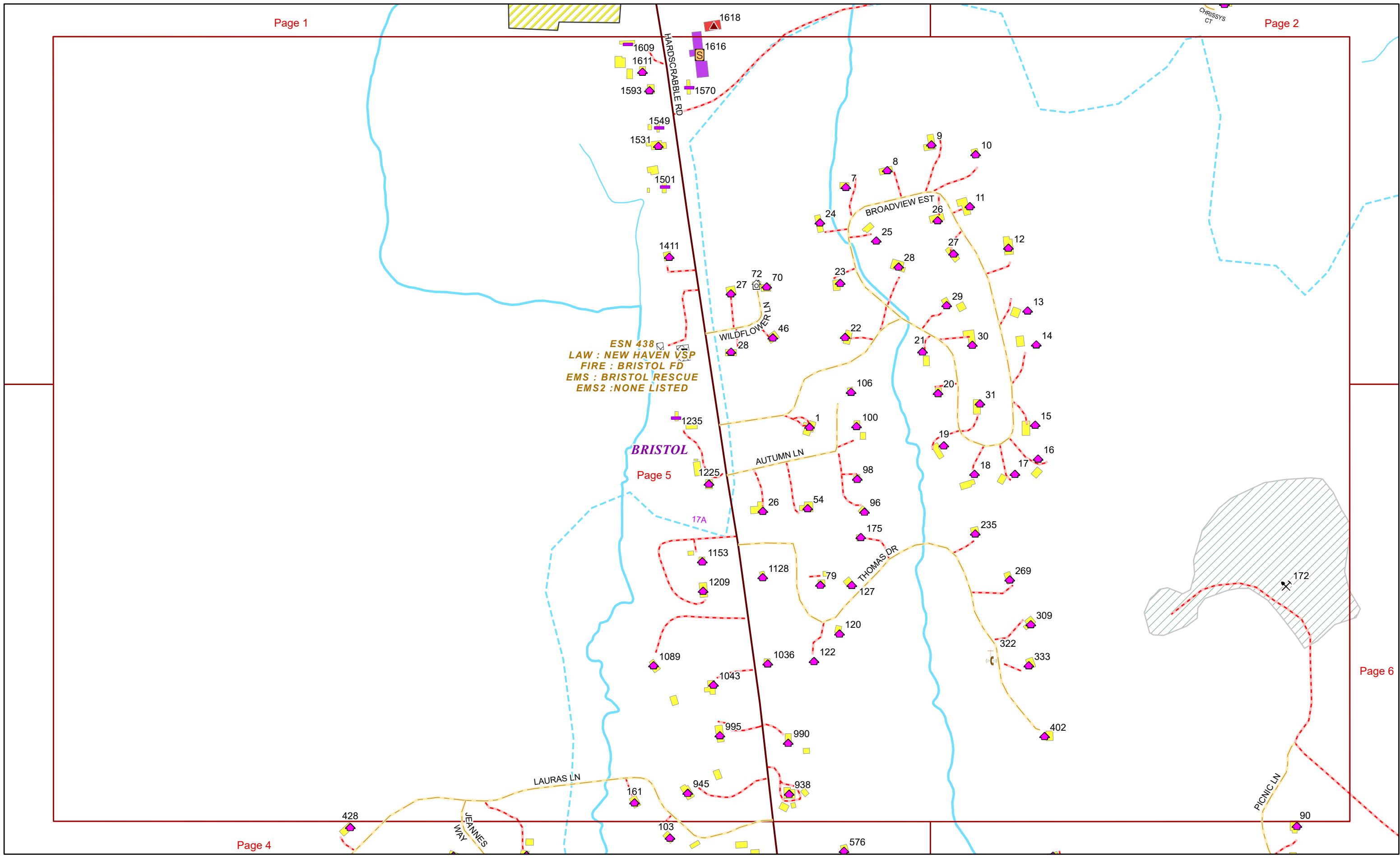
BRISTOL

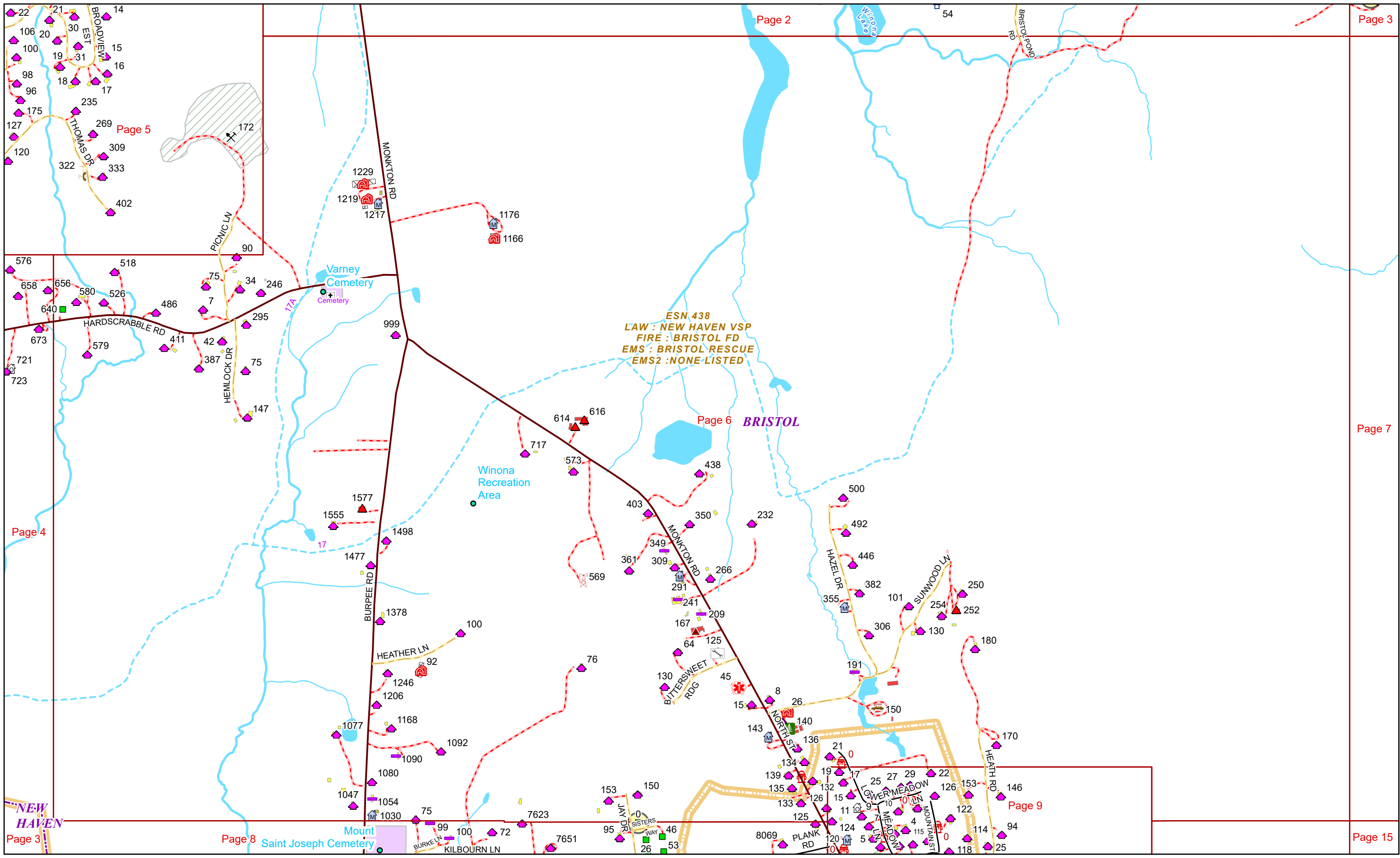
Page 5



9/16/2024

BRISTOL





0 0.15 0.3 0.6 Miles 1 inch equals 833 feet

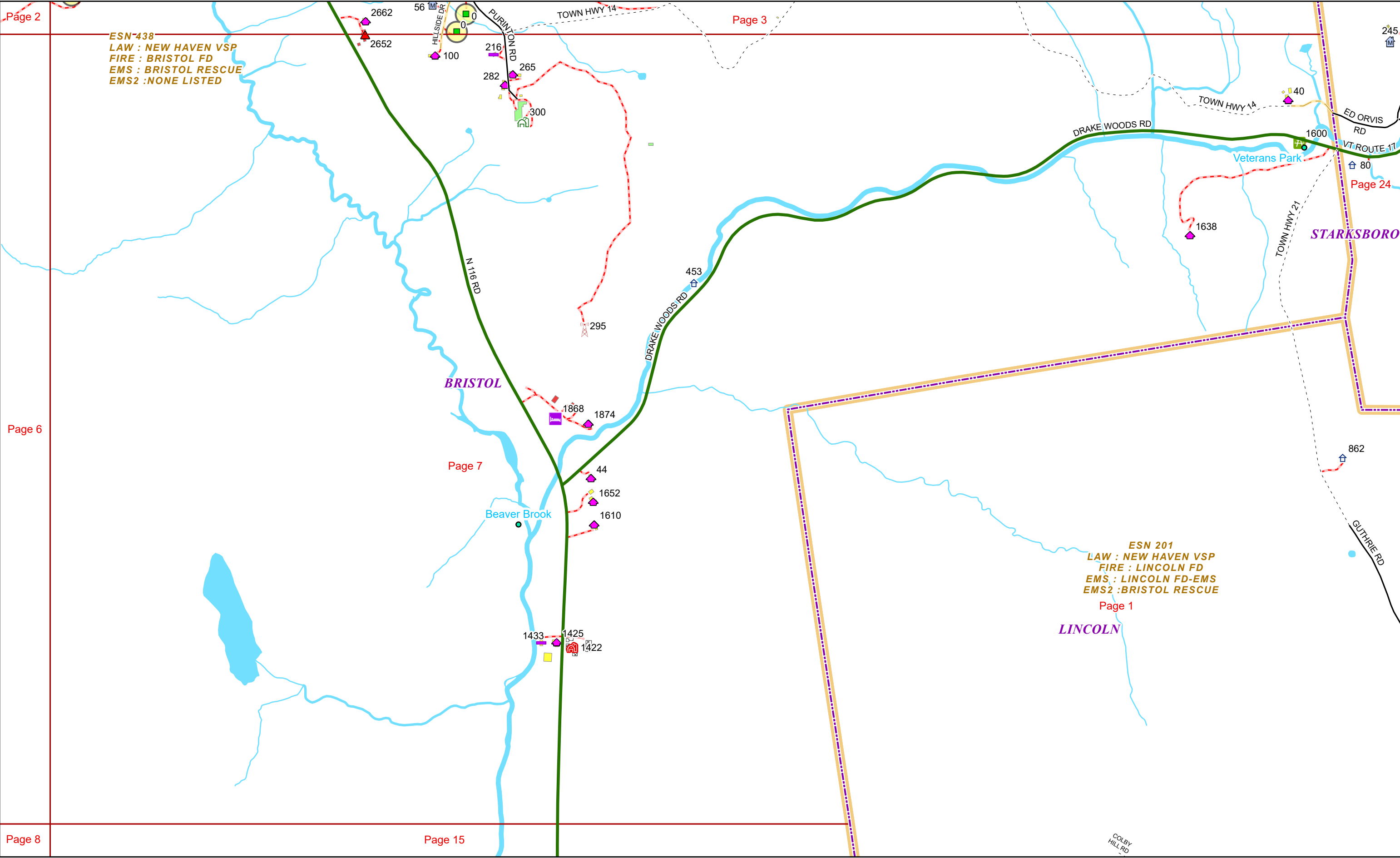
9/16/2024

BRISTOL

Page: 6

ESN 438
LAW : NEW HAVEN VSP
FIRE : BRISTOL FD
EMS : BRISTOL RESCUE
EMS2 : NONE LISTED

ESN 201
LAW : NEW HAVEN VSP
FIRE : LINCOLN FD
EMS : LINCOLN FD-EMS
EMS2 : BRISTOL RESCUE

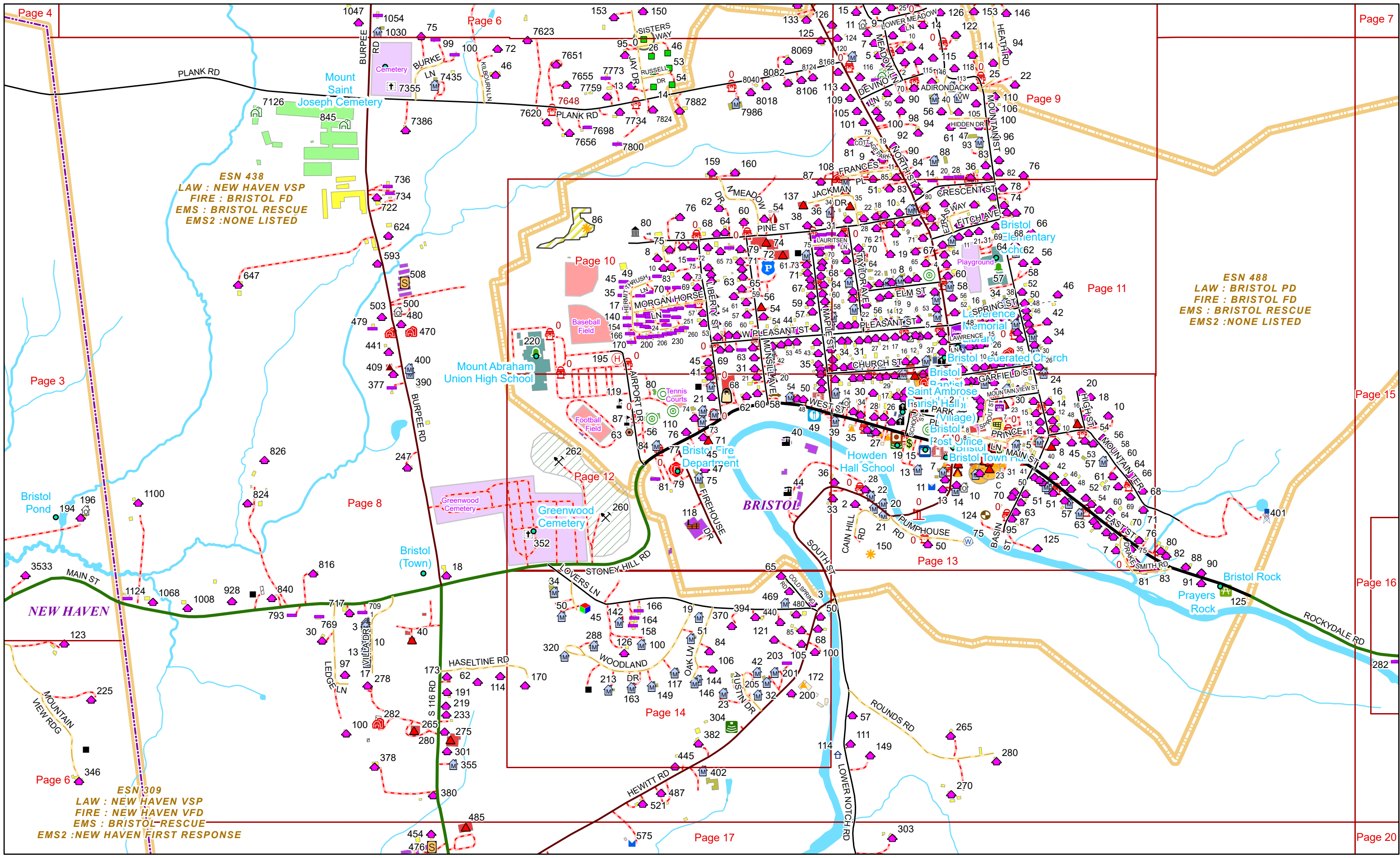


0 0.15 0.3 0.6 Miles 1 inch equals 833 feet

9/16/2024

BRISTOL


Page: 7



ESN 438
LAW : NEW HAVEN VSP
FIRE : BRISTOL FD
EMS : BRISTOL RESCUE
EMS2 : NONE LISTED


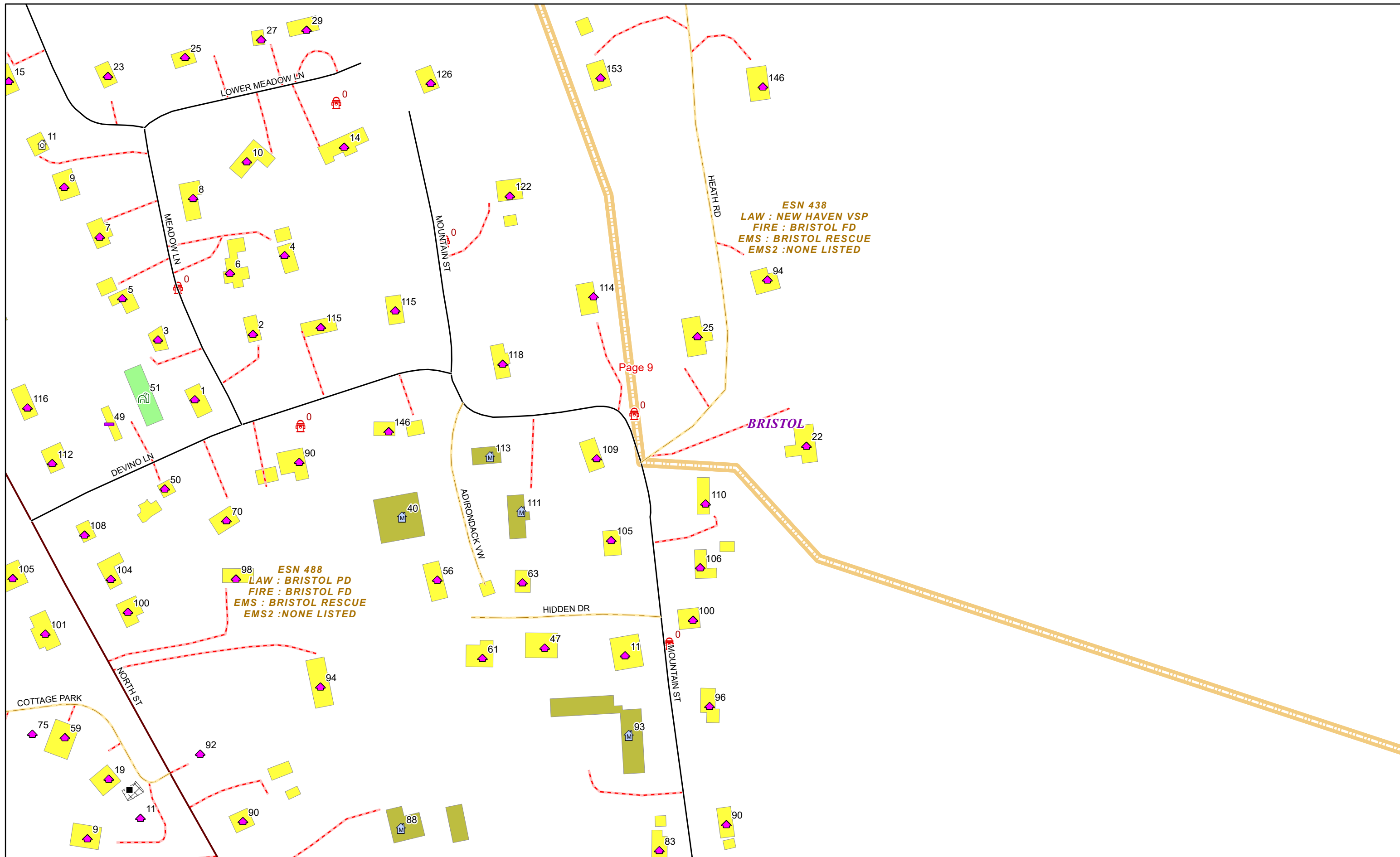
ESN 488
LAW : BRISTOL PD
FIRE : BRISTOL FD
EMS : BRISTOL RESCUE
EMS2 : NONE LISTED

ESN 309
LAW : NEW HAVEN VSP
FIRE : NEW HAVEN VFD
EMS : BRISTOL-RESCUE
EMS2 : NEW HAVEN FIRST RESPONSE



9/16/2024

BRISTOL



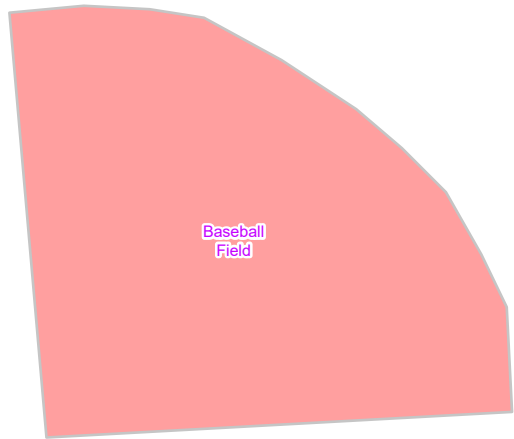

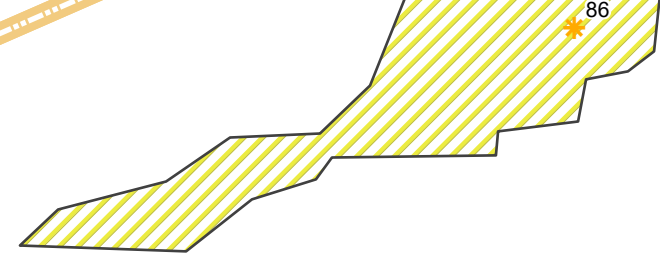
1 inch equals 167 feet

9/16/2024

BRISTOL

ESN 438
LAW : NEW HAVEN VSP
FIRE : BRISTOL FD
EMS : BRISTOL RESCUE
EMS2 : NONE LISTED

ESN 488
LAW : BRISTOL PD
FIRE : BRISTOL FD
EMS : BRISTOL RESCUE
EMS2 : NONE LISTED



220
Mount Abraham
Union High School

AIRPORT DR
195

Page.10
BRISTOL



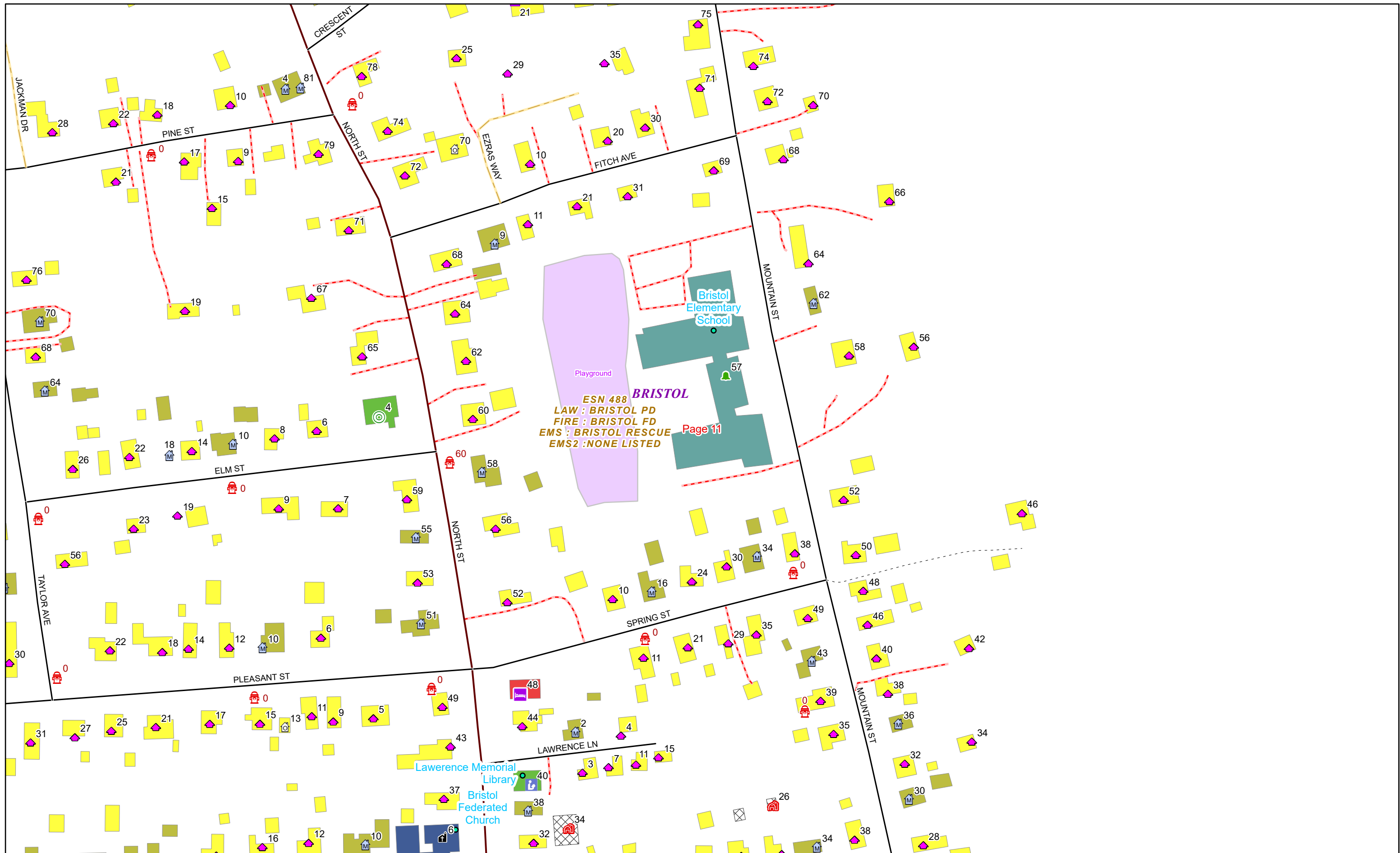
0 0.03 0.06 0.11 Miles

1 inch equals 167 feet

9/16/2024

BRISTOL

Page: 10



ESN 488 **BRISTOL**
 LAW : BRISTOL PD
 FIRE : BRISTOL FD
 EMS : BRISTOL RESCUE
 EMS2 : NONE LISTED

Page 11



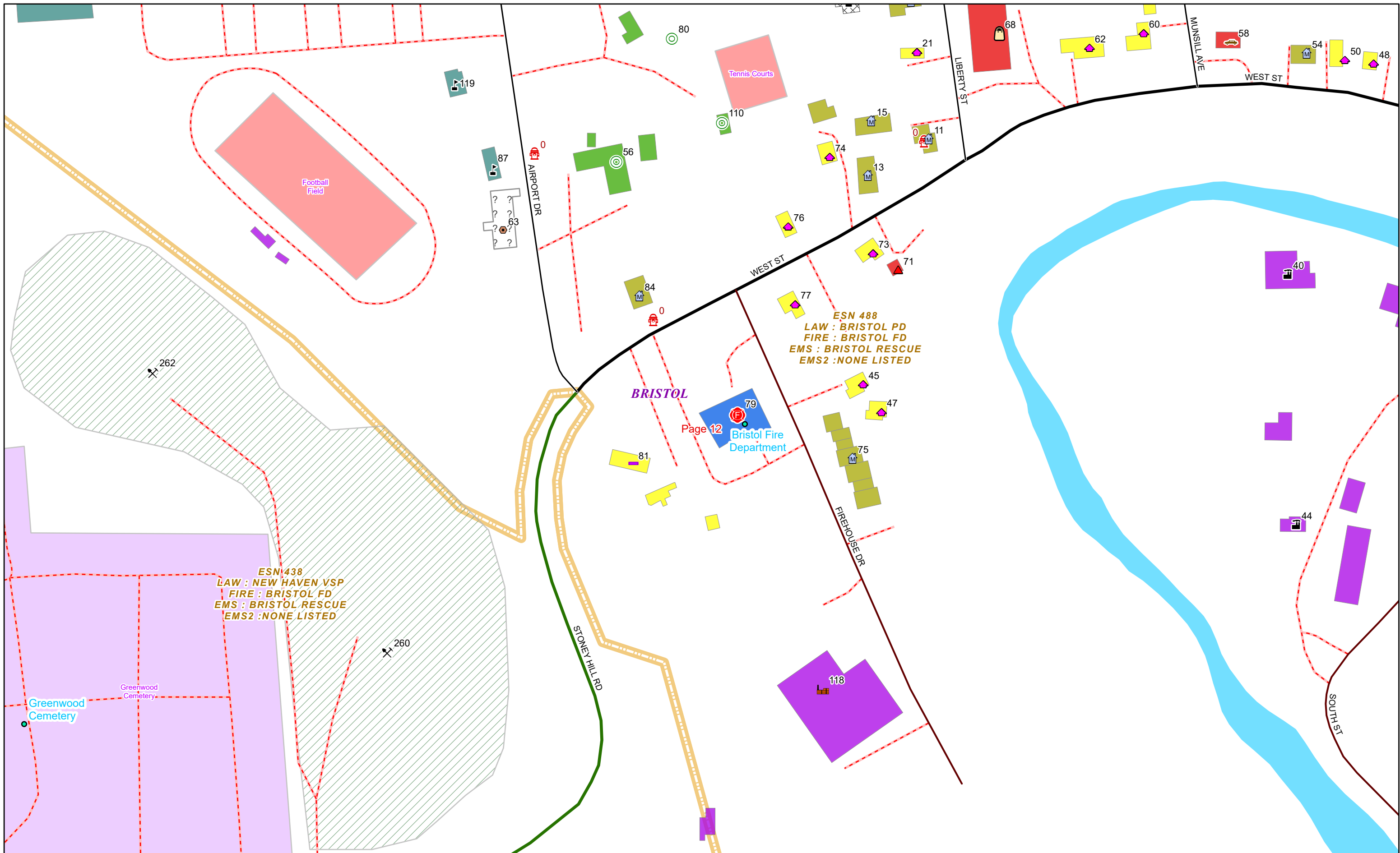
0 0.03 0.06 0.11 Miles

1 inch equals 167 feet

9/16/2024

BRISTOL

Page: 11



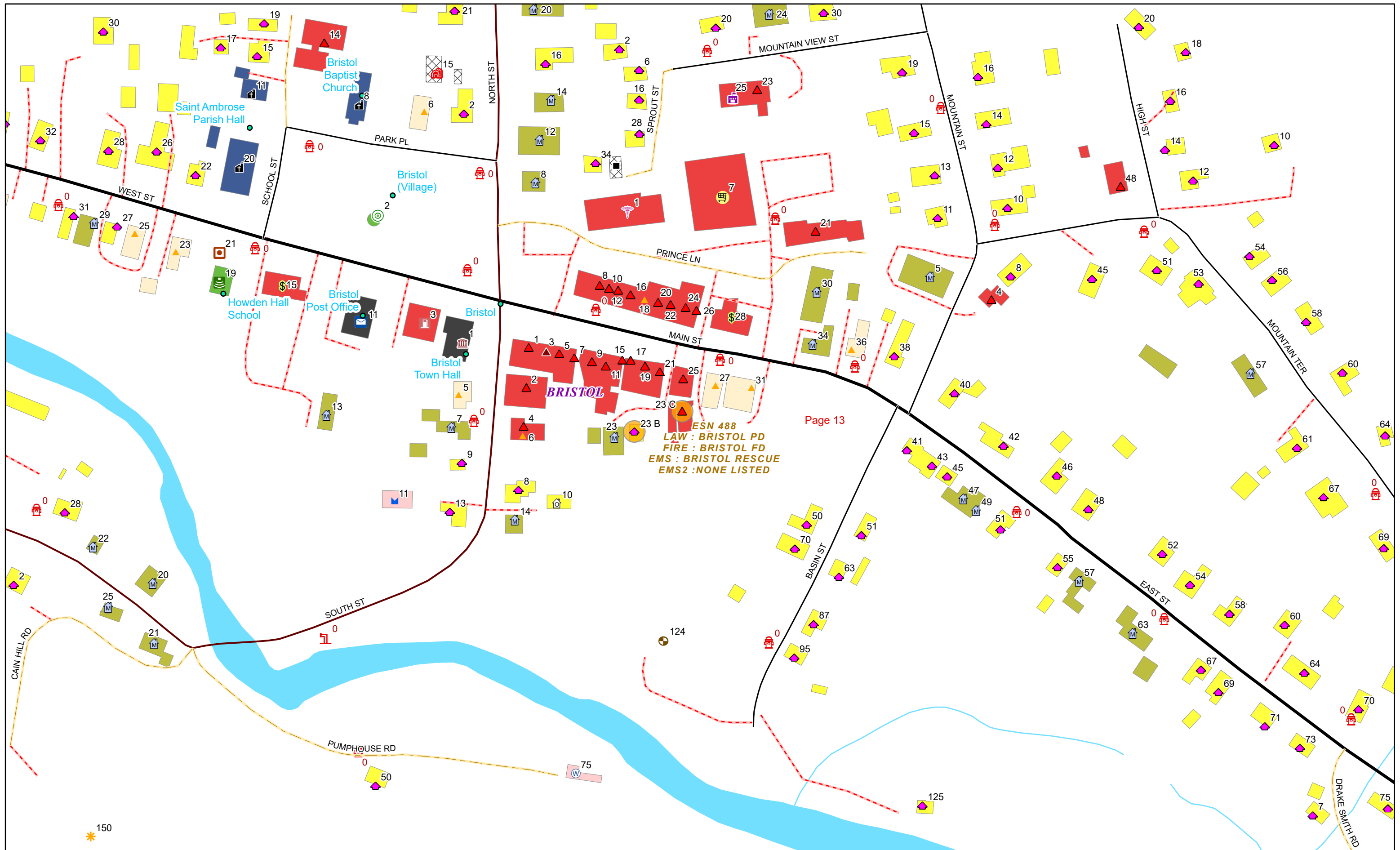
0 0.03 0.06 0.11 Miles

1 inch equals 167 feet

9/16/2024

BRISTOL

Page: 12



Page 13

ESN 488
 LAW : BRISTOL PD
 FIRE : BRISTOL FD
 EMS : BRISTOL RESCUE
 EMS2 : NONE LISTED



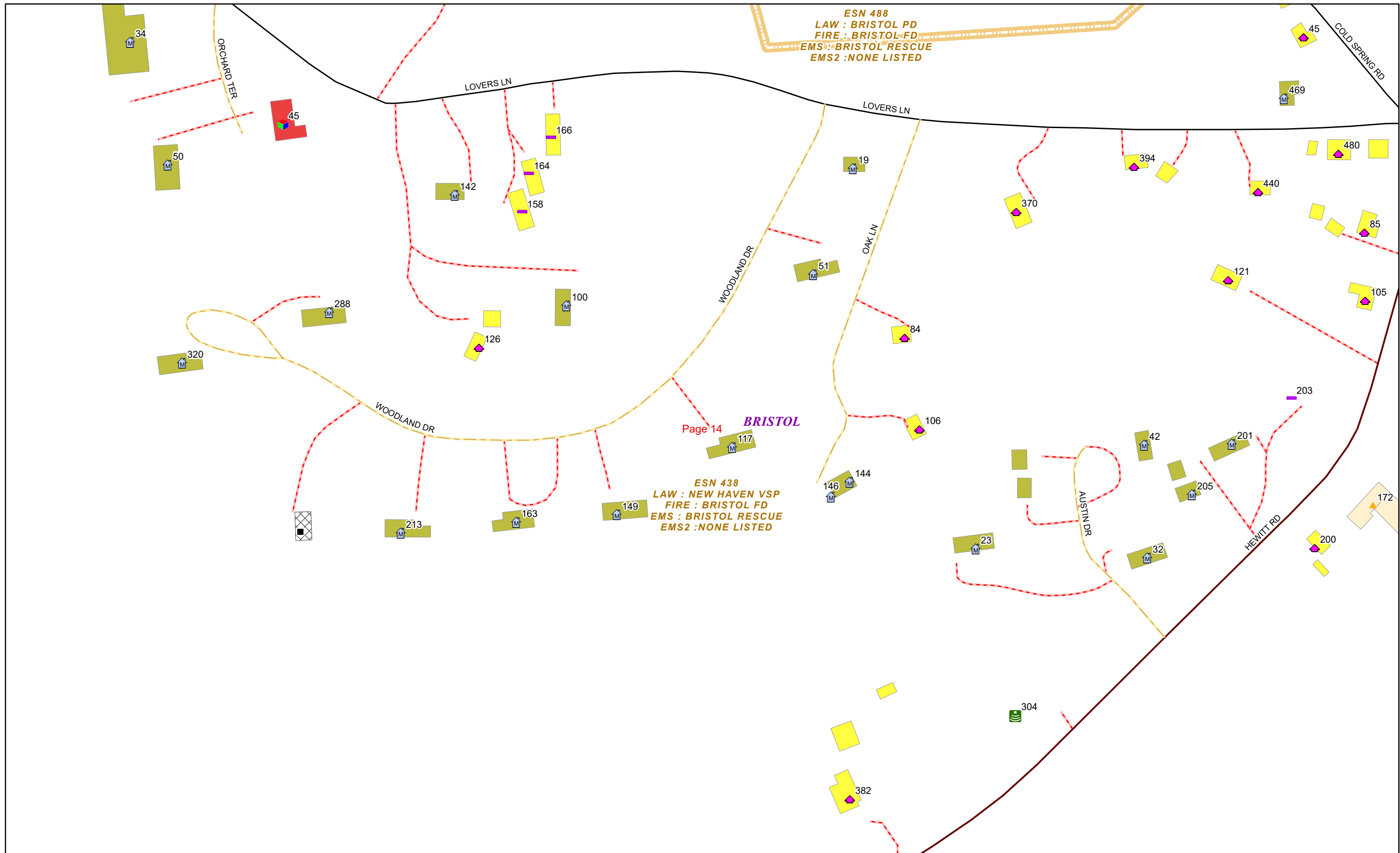
0 0.03 0.06 0.11 Miles

1 inch equals 167 feet

9/16/2024

BRISTOL


Page: 13



ESN 488
 LAW : BRISTOL PD
 FIRE : BRISTOL-FD
 EMS : BRISTOL RESCUE
 EMS2 : NONE LISTED

ESN 438
 LAW : NEW HAVEN VSP
 FIRE : BRISTOL FD
 EMS : BRISTOL RESCUE
 EMS2 : NONE LISTED

Page 14 **BRISTOL**


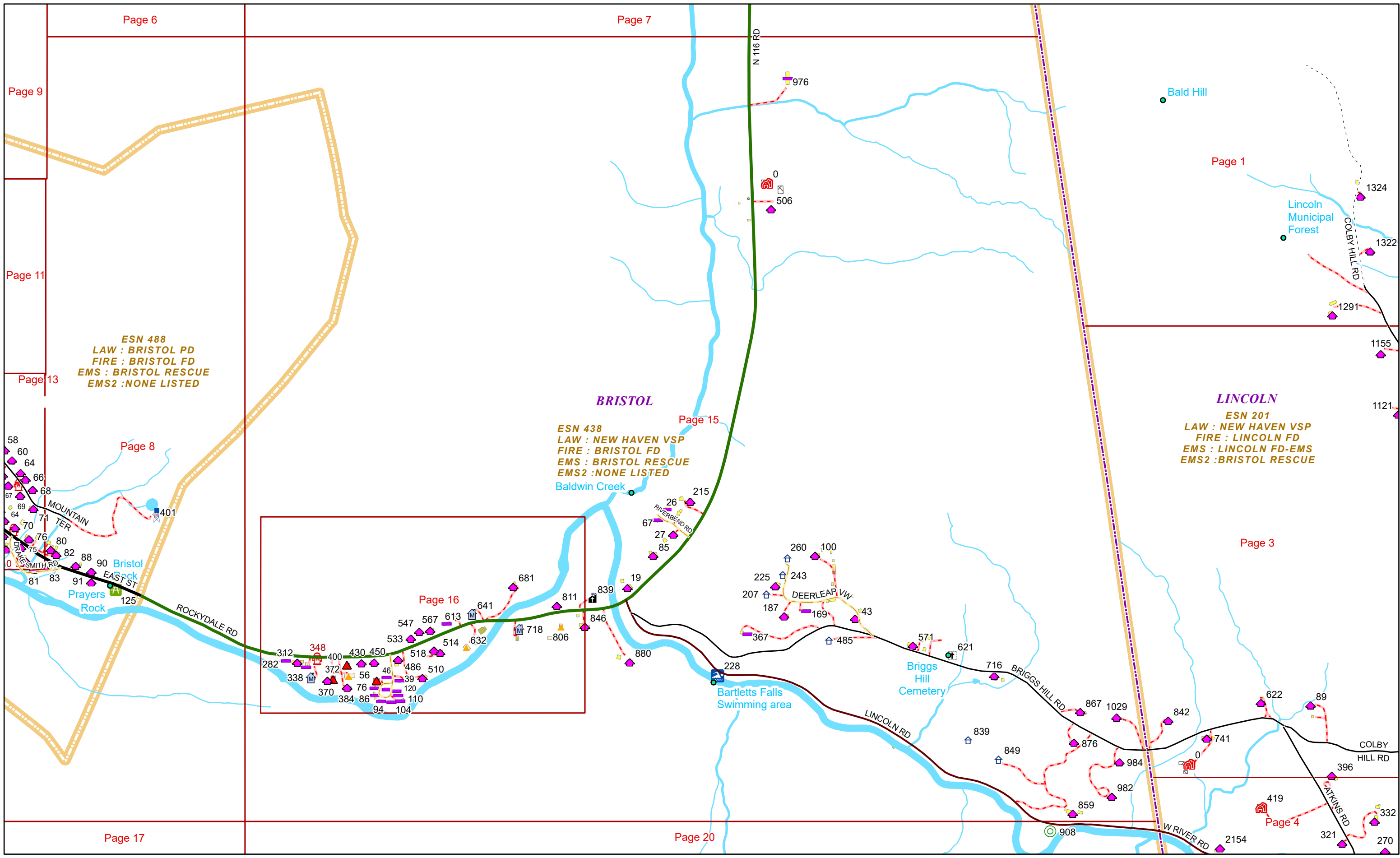


1 inch equals 167 feet

9/16/2024

BRISTOL

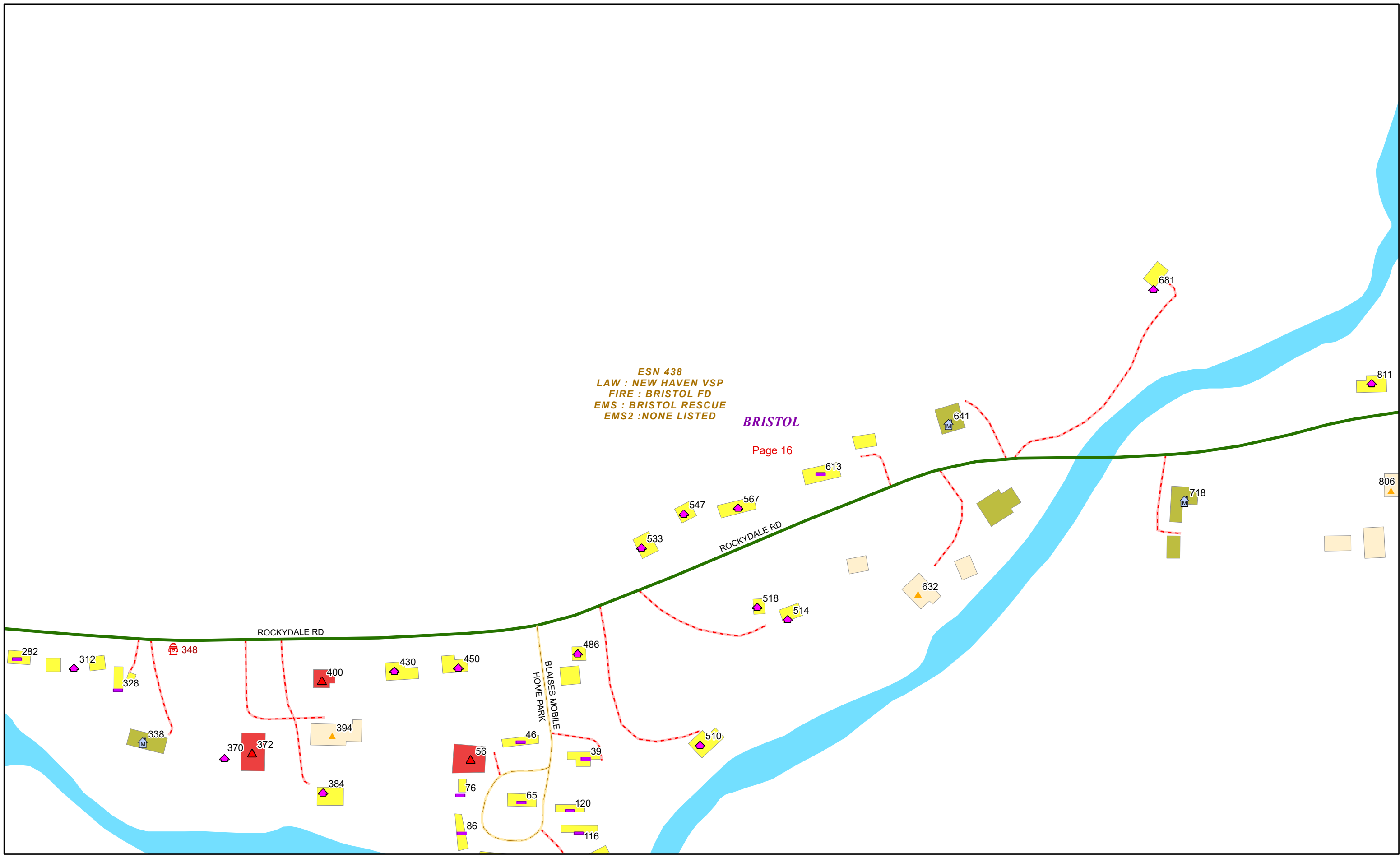
Page: 14



9/16/2024

BRISTOL

Page: 15



0 0.03 0.06 0.11 Miles

1 inch equals 167 feet

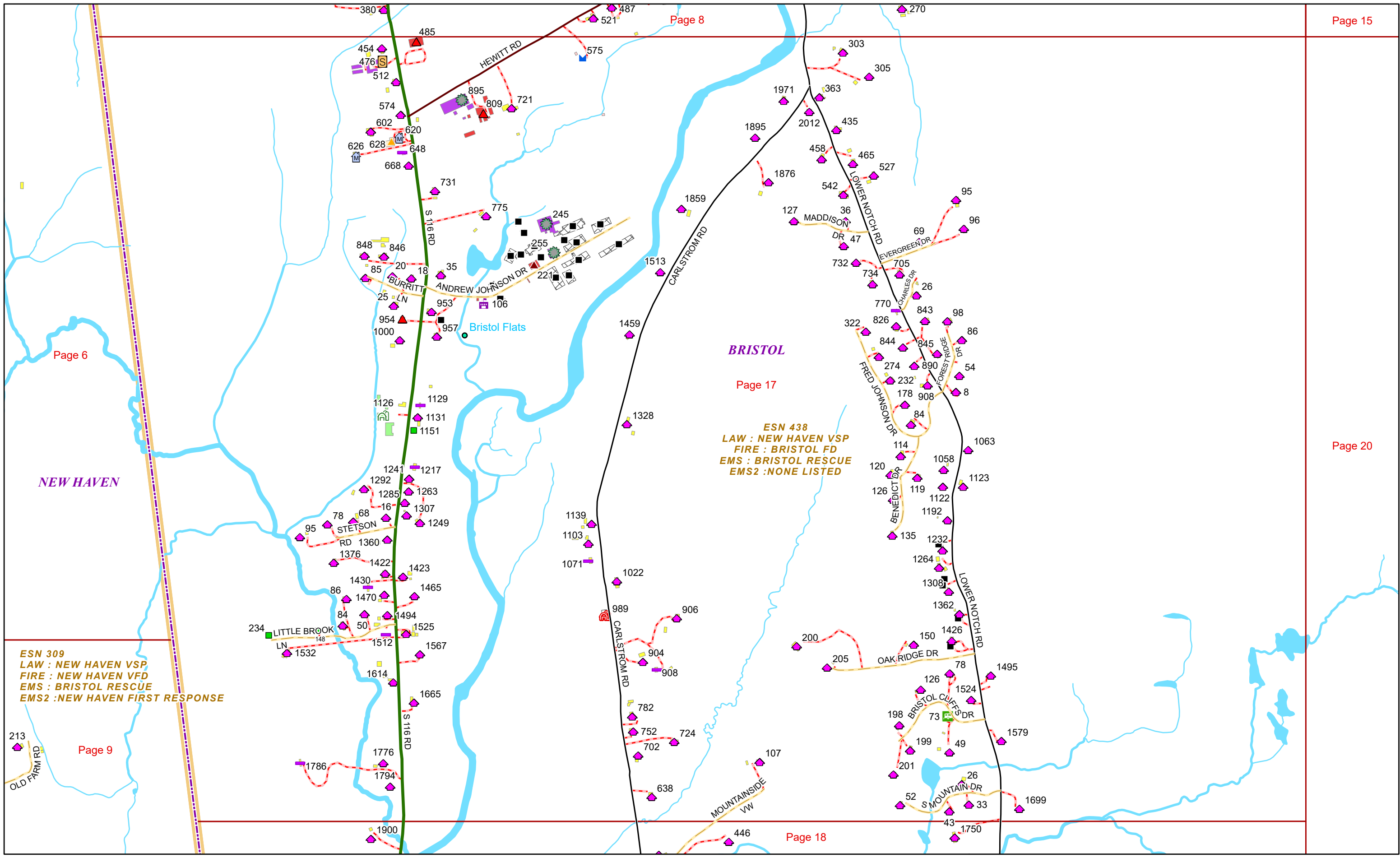
9/16/2024

BRISTOL

Page: 16

ESN 438
LAW : NEW HAVEN VSP
FIRE : BRISTOL FD
EMS : BRISTOL RESCUE
EMS2 : NONE LISTED

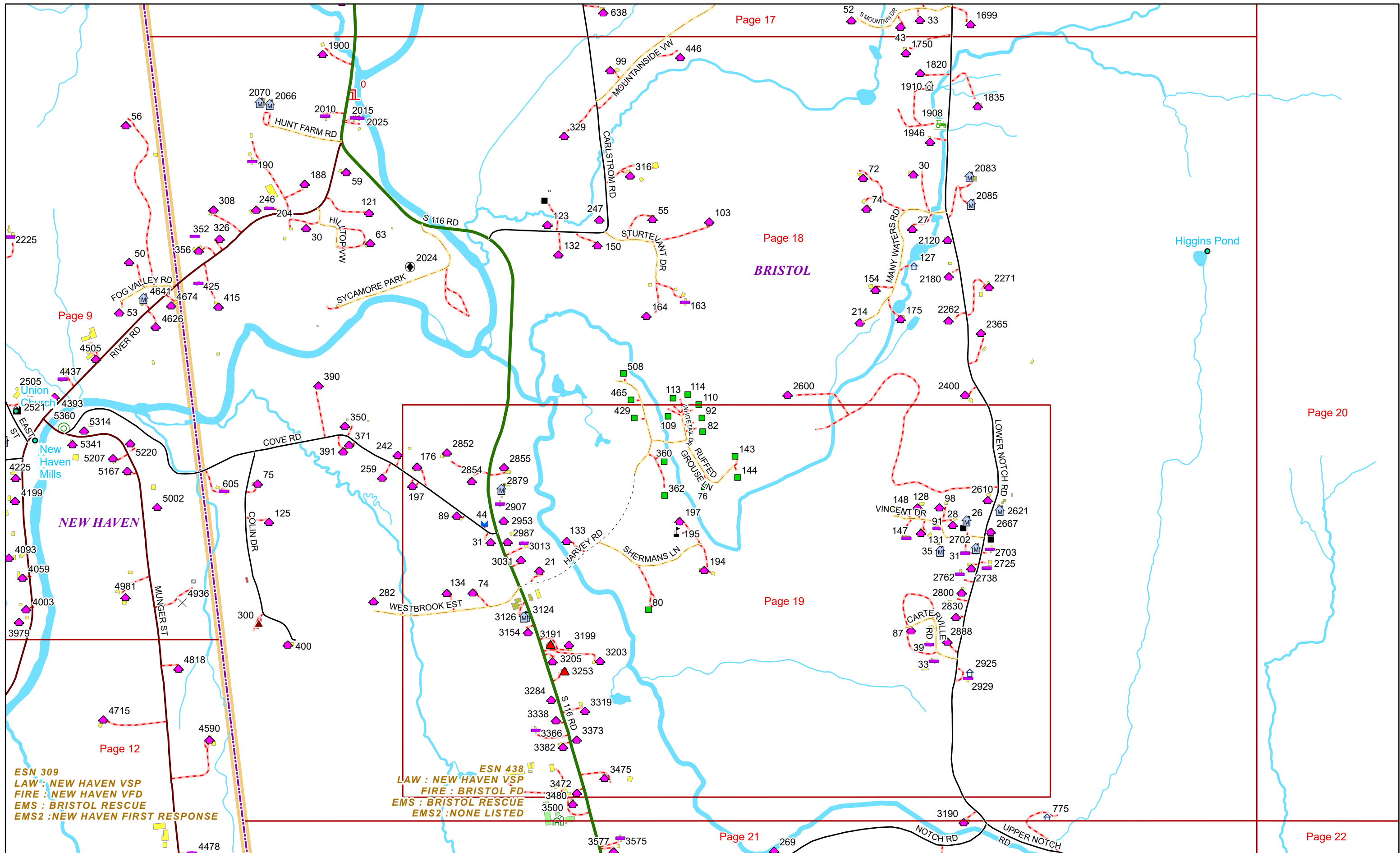
ESN 309
LAW : NEW HAVEN VSP
FIRE : NEW HAVEN VFD
EMS : BRISTOL RESCUE
EMS2 : NEW HAVEN FIRST RESPONSE



0 0.15 0.3 0.6 Miles 1 inch equals 833 feet

9/16/2024

BRISTOL



Page 17

Page 18

BRISTOL

Page 20

Page 19

Page 9


Page 12

Page 21

Page 22

ESN 309
 LAW : NEW HAVEN VSP
 FIRE : NEW HAVEN VFD
 EMS : BRISTOL RESCUE
 EMS2 :NEW HAVEN FIRST RESPONSE

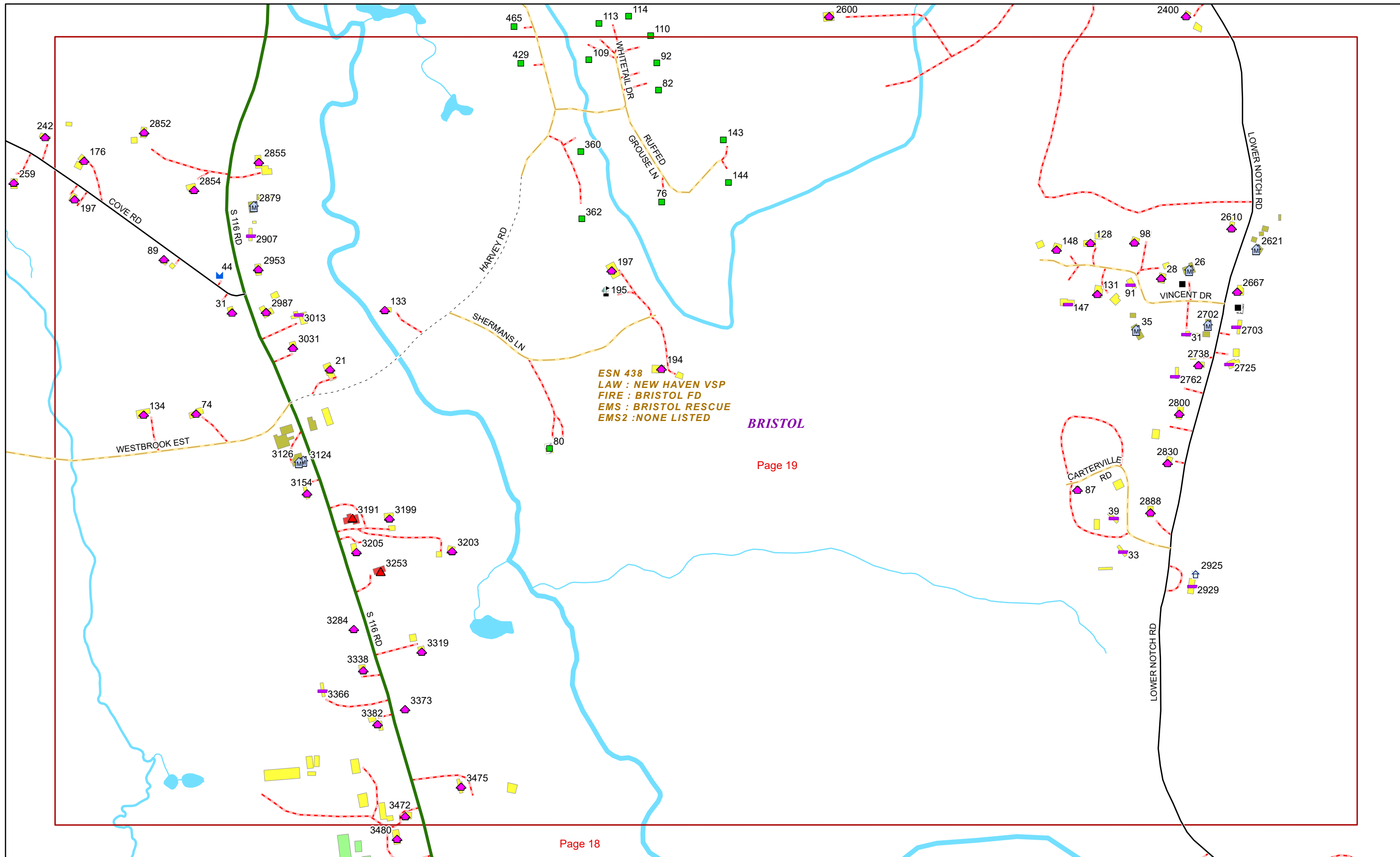
ESN 438
 LAW : NEW HAVEN VSP
 FIRE : BRISTOL FD
 EMS : BRISTOL RESCUE
 EMS2 :NONE LISTED



9/16/2024

BRISTOL

Page: 18




ESN 438
 LAW : NEW HAVEN VSP
 FIRE : BRISTOL FD
 EMS : BRISTOL RESCUE
 EMS2 : NONE LISTED

BRISTOL

Page 19

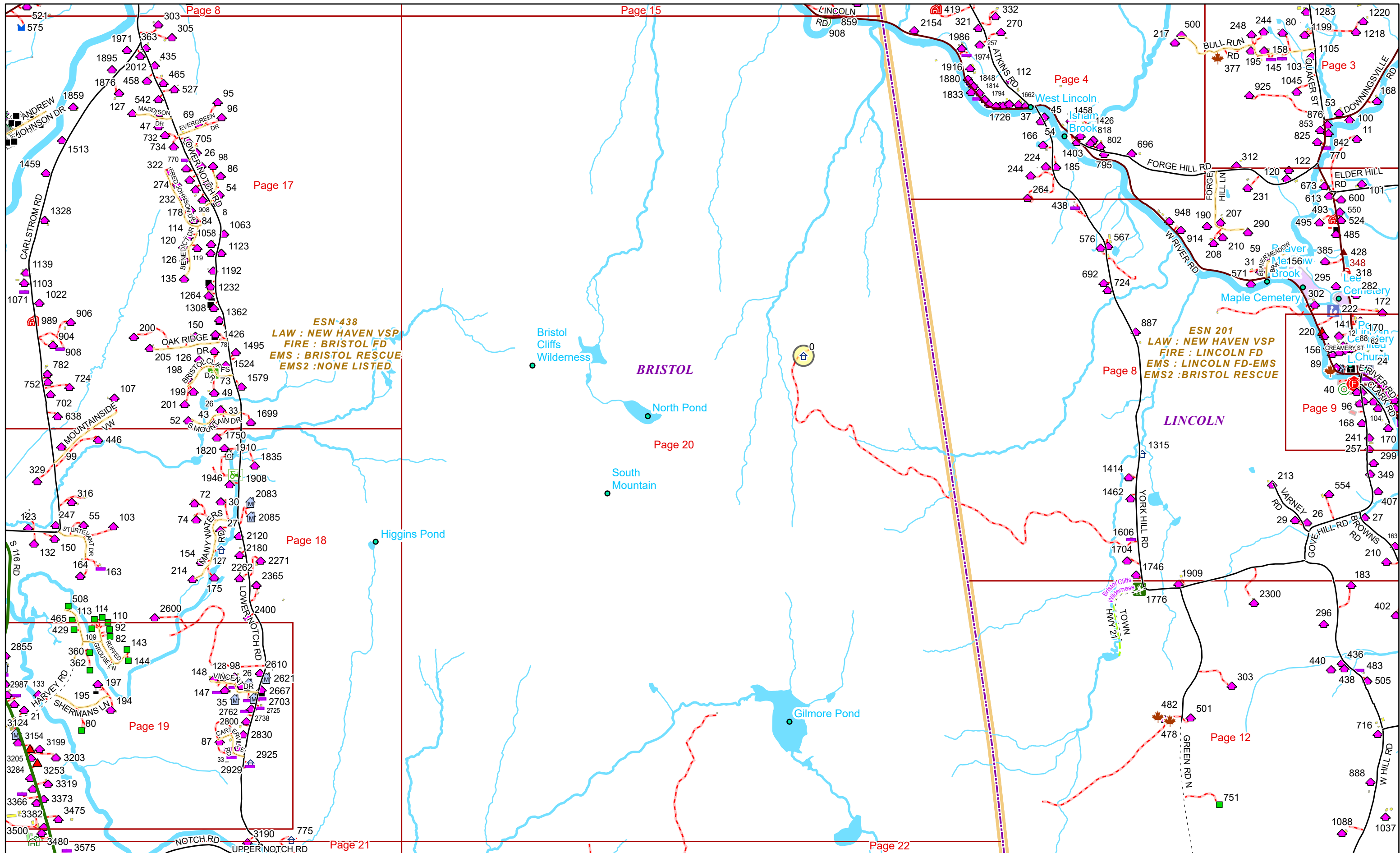
Page 18



9/16/2024

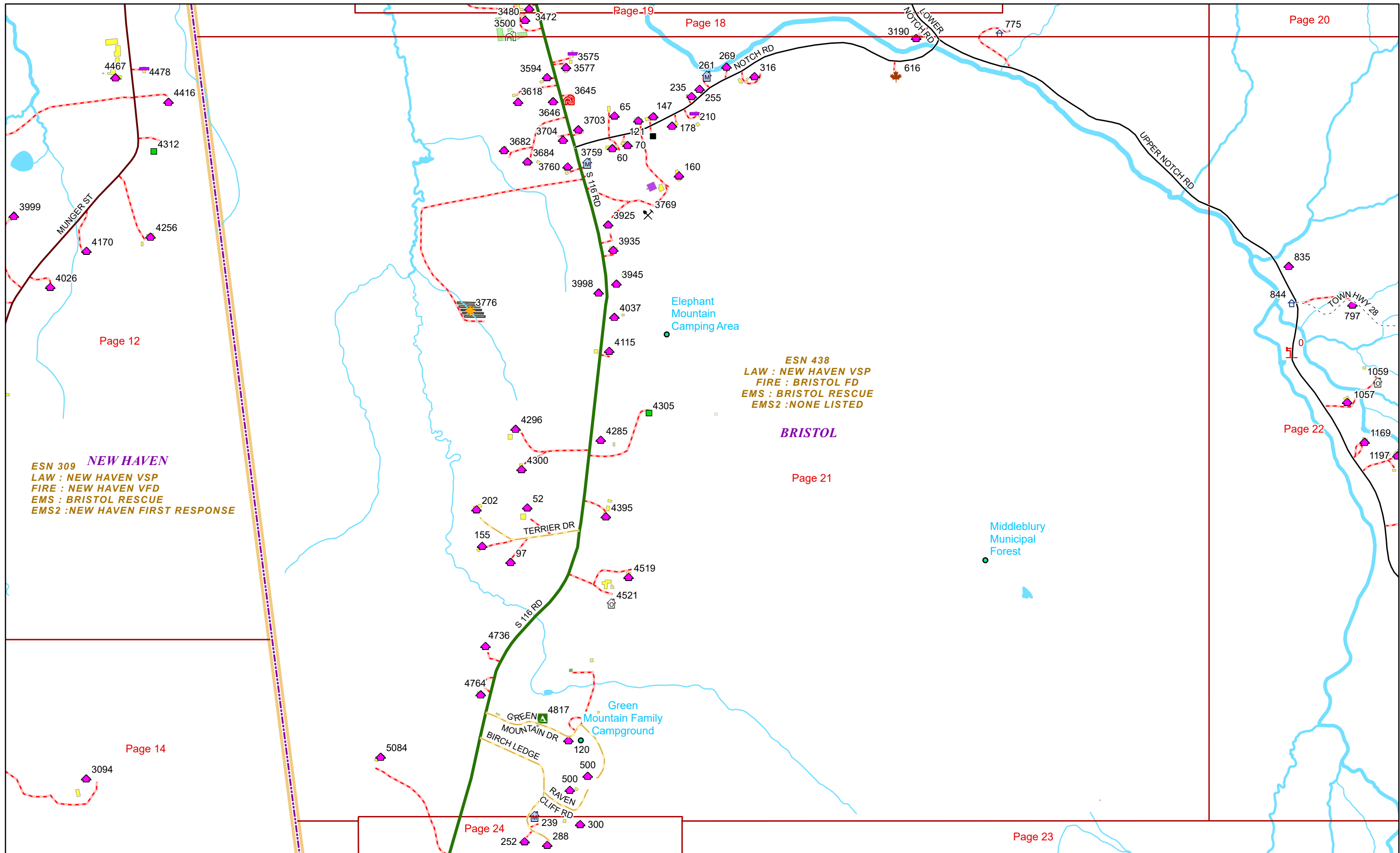
BRISTOL

Page: 19



0 0.28 0.55 1.1 Miles 1 inch equals 1,583 feet 9/16/2024

BRISTOL



ESN 309 NEW HAVEN
 LAW : NEW HAVEN VSP
 FIRE : NEW HAVEN VFD
 EMS : BRISTOL RESCUE
 EMS2 : NEW HAVEN FIRST RESPONSE

ESN 438
 LAW : NEW HAVEN VSP
 FIRE : BRISTOL FD
 EMS : BRISTOL RESCUE
 EMS2 : NONE LISTED

BRISTOL



0 0.15 0.3 0.6 Miles 1 inch equals 833 feet

9/16/2024

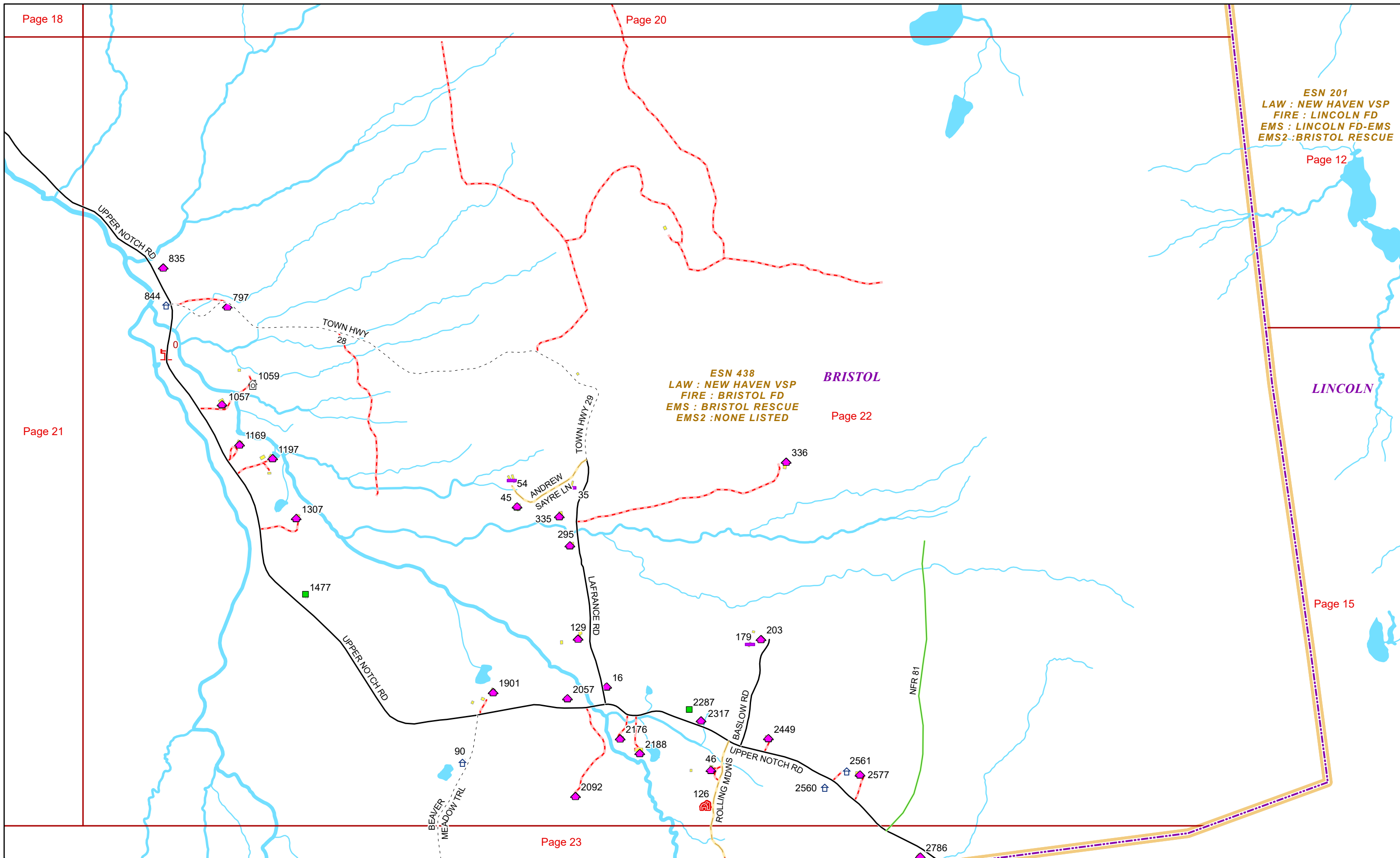
BRISTOL

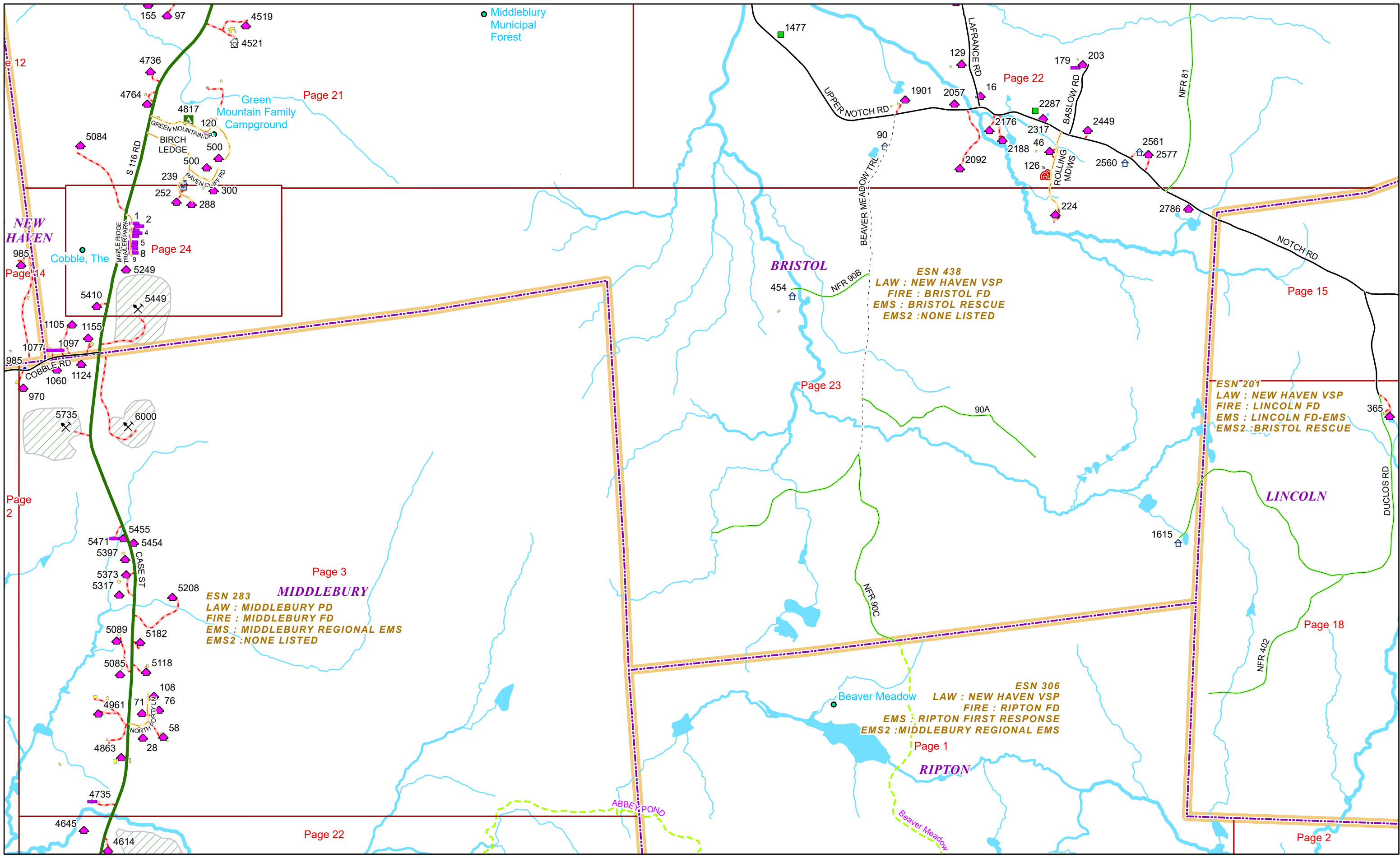
ESN 201
LAW : NEW HAVEN VSP
FIRE : LINCOLN FD
EMS : LINCOLN FD-EMS
EMS2 : BRISTOL RESCUE

LINCOLN

ESN 438
LAW : NEW HAVEN VSP
FIRE : BRISTOL FD
EMS : BRISTOL RESCUE
EMS2 : NONE LISTED

BRISTOL





NEW HAVEN

BRISTOL

MIDDLEBURY

LINCOLN

RIPTON

ESN 283
 LAW : MIDDLEBURY PD
 FIRE : MIDDLEBURY FD
 EMS : MIDDLEBURY REGIONAL EMS
 EMS2 : NONE LISTED

ESN 438
 LAW : NEW HAVEN VSP
 FIRE : BRISTOL FD
 EMS : BRISTOL RESCUE
 EMS2 : NONE LISTED

ESN 201
 LAW : NEW HAVEN VSP
 FIRE : LINCOLN FD
 EMS : LINCOLN FD-EMS
 EMS2 : BRISTOL RESCUE

ESN 306
 LAW : NEW HAVEN VSP
 FIRE : RIPTON FD
 EMS : RIPTON FIRST RESPONSE
 EMS2 : MIDDLEBURY REGIONAL EMS

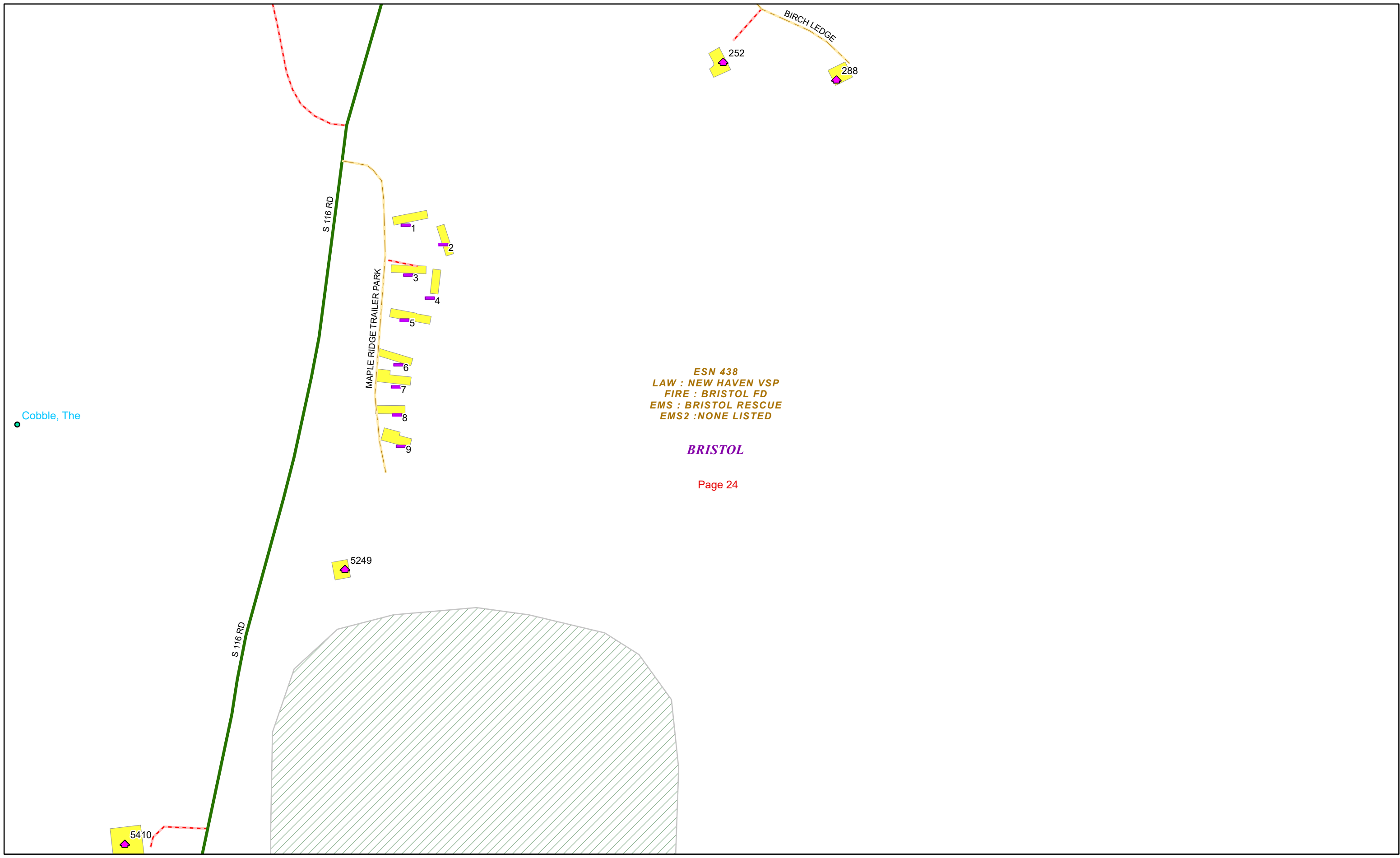


0 0.23 0.45 0.9 Miles 1 inch equals 1,250 feet

9/16/2024

BRISTOL

Page: 23



ESN 438
LAW : NEW HAVEN VSP
FIRE : BRISTOL FD
EMS : BRISTOL RESCUE
EMS2 : NONE LISTED

BRISTOL

Page 24



0 0.03 0.06 0.11 Miles

1 inch equals 167 feet

9/16/2024

BRISTOL

Page: 24