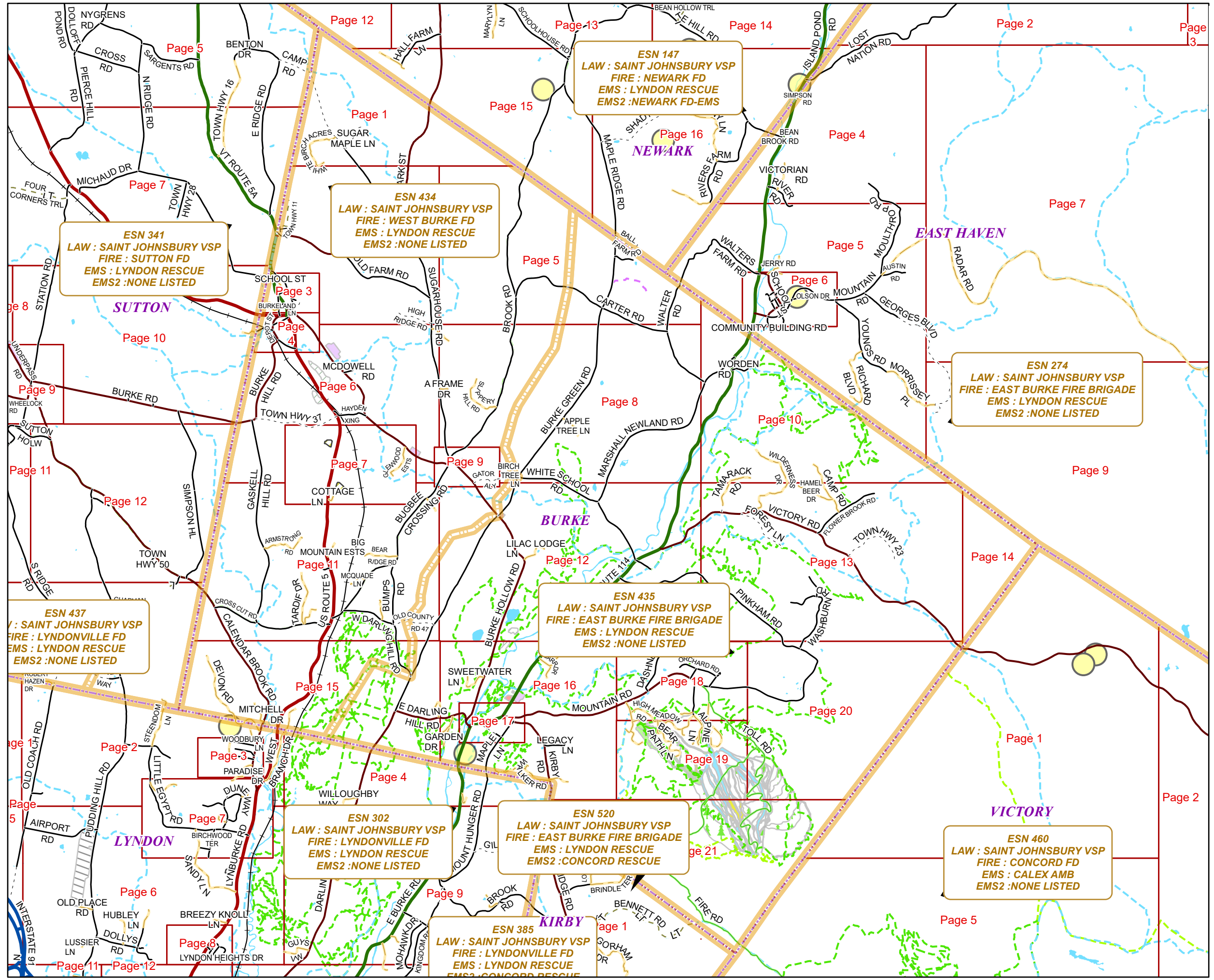


BURKE




E911 Mapbook with GIS Data
Use constraints: The 911 related data layers (Esites, Landmarks, Roads, Driveways, Footprints, Atlas Sheets, ESZ, etc.) were developed and designed for 911 purposes only. The user should understand that the nature of the 911 data layers means they are never complete. Each municipal government is responsible for maintenance of the 911 database. Other data (non-911 related) used in the Vermont 911 Mapbook is acquired from the Vermont Center for Geographic Information (VCGI) (vcgi.vermont.gov) and other Vermont organizations.

Disclaimer:
This Vermont 911 Mapbook and Public GIS data is for general reference only. Data layers that appear on the map may or may not be accurate, current, or otherwise reliable. The Enhanced 911 Board and the State of Vermont make no representations of any kind, including but not limited to the warranties of merchantability or fitness for a particular use, nor are any such warranties to be implied with respect to the GIS data and Mapbook.

For questions/updates, contact:
Vermont Enhanced 911 Board
6 Baldwin St – 2nd Floor
Montpelier VT 05633-7960

Phone: 802-828-4911
Email: e911.info@vermont.gov
Web site: e911.vermont.gov

9/16/2024



























































Legend





























ESITES




























SITETYPE

-  **COMMERCIAL
-  **CULTURAL
-  **EDUCATIONAL
-  **GOVERNMENT
-  **INDUSTRIAL
-  **OTHER COMMERCIAL
-  **PUBLIC GATHERING
-  **UTILITY
-  ABANDONED
-  ACCESS POINT
-  ACCESSORY BARN
-  ACCESSORY BUILDING
-  AIR SUPPORT / MAINTENANCE FACILITY
-  AIR TRAFFIC CONTROL CENTER / COMMAND CENTER
-  AIRPORT TERMINAL
-  AMBULANCE SERVICE
-  AUDITORIUM / CONCERT HALL / THEATER / OPERA HOUSE
-  BANK
-  BOAT RAMP / DOCK
-  BORDER CROSSING
-  BORDER PATROL
-  BREWERY
-  BUS STATION / DISPATCH FACILITY
-  CAMP
-  CAMPGROUND
-  CEMETERY

-  CITY / TOWN HALL
-  COAST GUARD
-  COLLEGE / UNIVERSITY
-  COMMERCIAL CONSTRUCTION SERVICE
-  COMMERCIAL FARM
-  COMMERCIAL GARAGE
-  COMMERCIAL W/RESIDENCE
-  COMMUNICATION BOX
-  COMMUNICATION TOWER
-  COMMUNITY / RECREATION FACILITY
-  CONDOMINIUM
-  COURT HOUSE
-  CUSTOMS SERVICE
-  DAY CARE FACILITY
-  DEVELOPMENT SITE
-  EBS TOWER
-  EMERGENCY PHONE / CALLBOX
-  FAIR / EXHIBITION/ RODEO GROUNDS
-  FERRY TERMINAL / DISPATCH FACILITY
-  FIRE STATION
-  FISH FARM / HATCHERY
-  FITNESS FACILITY
-  FOOD DISTRIBUTION CENTER
-  GAS STATION
-  GATED W/BUILDING
-  GATED W/O BUILDING
-  GOLF COURSE
-  GRAVEL PIT / QUARRY / MINE

-  GREENHOUSE / NURSERY
-  GROCERY STORE
-  HARBOR / MARINA
-  HAZARDOUS MATERIALS FACILITY
-  HAZARDOUS STORAGE FACILITY
-  HEALTH CLINIC
-  HELIPAD / HELIPORT / HELISPOT
-  HISTORIC SITE / POINT OF INTEREST
-  HOSPITAL / MEDICAL CENTER
-  HOUSE OF WORSHIP
-  HYDROELECTRIC FACILITY
-  ICE ARENA
-  INSTITUTIONAL RESIDENCE / DORM / BARRACKS
-  LANDFILL
-  LAW ENFORCEMENT
-  LIBRARY
-  LODGING B&B / HOTEL / MOTEL / INN
-  LOOKOUT TOWER
-  LUMBER MILL / SAW MILL
-  MANUFACTURING FACILITY
-  MOBILE HOME
-  MORGUE
-  MULTI-FAMILY DWELLING
-  MUSEUM
-  NATIONAL GUARD /
-  NUCLEAR FACILITY
-  NURSING HOME / LONG TERM CARE
-  OFFICE BUILDING

-  OIL / GAS FACILITY
-  OTHER
-  OTHER RESIDENTIAL
-  OUTPATIENT CLINIC
-  PARK AND RIDE / COMMUTER
-  PHARMACY
-  PICNIC AREA
-  POST OFFICE
-  PRISON / CORRECTIONAL FACILITY
-  PRIVATE AND EXPRESS SHIPPING FACILITY
-  PSAP
-  PUBLIC BEACH
-  PUBLIC TELEPHONE
-  PUBLIC WATER SUPPLY INTAKE
-  PUBLIC WATER SUPPLY WELL
-  PUMP STATION
-  RACE TRACK / DRAGSTRIP
-  RAILROAD STATION
-  RESIDENTIAL FARM
-  REST STOP / ROADSIDE PARK
-  RESTAURANT
-  RETAIL FACILITY
-  RV HOOKUP
-  SCHOOL K / 12
-  SEASONAL HOME
-  SHOOTING RANGE
-  SINGLE FAMILY DWELLING
-  SKI AREA / ALPINE

-  SOLAR FACILITY
-  SPORTS ARENA /
-  STATE CAPITOL
-  STATE GARAGE
-  STATE GOVERNMENT FACILITY
-  STATE PARK
-  STORAGE UNITS
-  SUBSTATION
-  SUGARHOUSE
-  TEMPORARY STRUCTURE
-  TOWN GARAGE
-  TOWN OFFICE
-  TRAILHEAD
-  TRANSFER STATION
-  UNKNOWN
-  US FOREST FACILITY
-  US GOVERNMENT FACILITY
-  UTILITY POLE W/PHONE
-  VETERINARY HOSPITAL / CLINIC
-  VISITOR / INFORMATION CENTER
-  WAREHOUSE
-  WASTE / BIOMASS FACILITY
-  WASTEWATER TREATMENT PLANT
-  WATER TANK
-  WATER TOWER
-  WIND FACILITY / WIND TOWER
-  YOUTH CAMP

Legend

Roads

-  Interstate Highway
-  US Highway
-  State Highway
-  Town Highway Class 1
-  Town Highway Class 2
-  Town Highway Class 3
-  Town Highway Class 4
-  Private
-  Driveway
-  Discontinued Road
-  Legal Trail
-  Ferry
-  Military - no public access
-  National Forest Highway
-  State Forest Highway
-  Proposed
-  Rivers
-  Driveways
- 

Hydrants

-  Drafting Site
-  Dry Hydrant
-  Municipal Hydrant
-  Pressurized Hydrant

Townline



Emergency Service Zones



FootPrints

-  Airport
-  Solar Field
-  Alpine Trail Easiest
-  Alpine Trail Intermediate
-  Alpine Trail Advanced
-  Alpine Trail Expert
-  Alpine Glade Marked
-  Alpine Glade Not Marked
-  Building
-  Farm
-  Golf Course
-  Quarry
-  Park
-  Shopping Center
-  Stadium/Arena
-  Other

Addressing Error

-  Orange - Duplicated Addressed Building
-  Yellow - Unnumbered Building

BURKE Road Name Index

ROAD NAME	PAGE(S)
A FRAME DR	8
ALPINE LN	18,19
APPLE TREE LN	8
ARMSTRONG RD	11
AURORA LN	16
BEAR PATH LN	19
BEAR RIDGE RD	11
BEFORE AUTO DR	11
BELDEN HL	17
BIG MOUNTAIN ESTS	11
BIRCH TREE LN	8,9
BOW HL	19
BRIDGE ST	3
BROOK RD	5,8,9
BUGBEE CROSSING RD	9,11
BUMPS RD	11
BURKE GREEN RD	5,8,12
BURKE HILL RD	4,6
BURKE HOLLOW RD	3,4,6,7,9,24,16,17
BURKELAND LN	3
BURKESIDE RD	18,19
CABIN PL	12
CALENDAR BROOK RD	11,15
CAMP RD	10,13

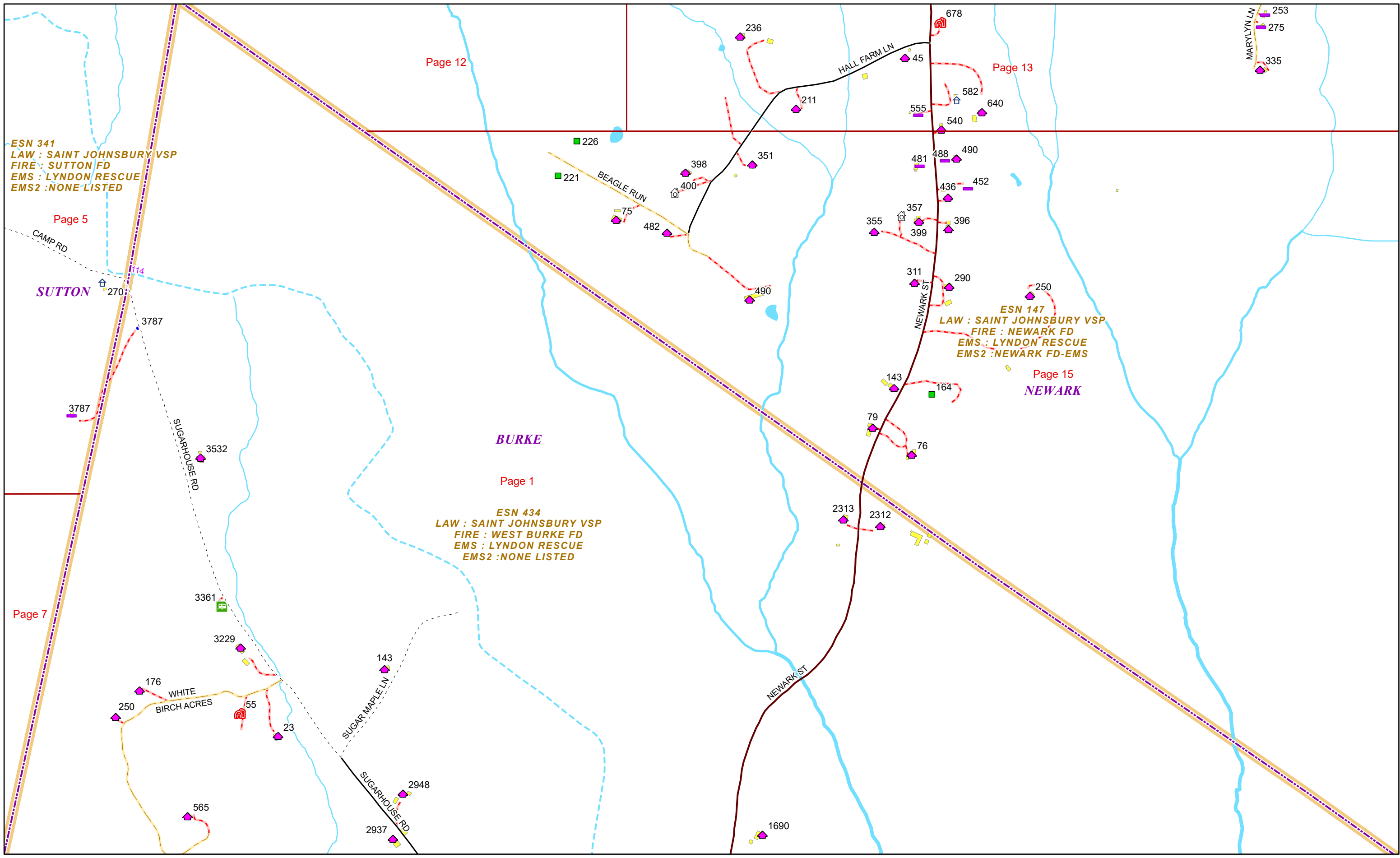
ROAD NAME	PAGE(S)
CARR DR	16
CARTER RD	10,8,10
CHAPMAN DR	6,8
CHASE HILL RD	3
CHURCH ST	3,4
COTTAGE LN	7
CROSS CUT RD	11
DARLING HILL RD	11,12,15
DASHNEY RD	18
DEER RUN RD	11
DEPOT ST	4
DEVON RD	15
DISHMILL BROOK RD	18
E DARLING HILL RD	15,16,17
E DARLING HILL RD FRK	17
EVERGREEN LN	11
FIRE RD	19,20,21
FLOWER BROOK RD	13
FOREST LN	13
GARDEN DR	16
GASKELL HILL RD	6,11
GATOR ALY	9
GLENWOOD ESTS	7
HAMEL BEER DR	13

ROAD NAME	PAGE(S)
HAYDEN XING	6
HERBS HL	16
HIGH MEADOW RD	18,19
HIGH RIDGE RD	2
HIGH ST	4
HIGHLAND WAY	5
HOFFECKER HILL RD	3
JOANNE DR	13
KIRBY RD	16,17,21
LEGACY LN	16
LILAC LODGE LN	12
LOCUST RIDGE RD	21
MAPLE LN	16,17
MARSHALL NEWLAND RD	8,10,12
MCDOWELL RD	6
MCQUADE LN	11
MILL RD	4,10
MITCHELL DR	15
MONASH RD	16
MOONLIGHT DR	16
MOUNTAIN BROOK RD	19
MOUNTAIN RD	16,17,18,19
NEWARK ST	1,2,7
NORTHRIDGE RD	3

BURKE Road Name Index

ROAD NAME	PAGE(S)
OLD COUNTY RD 47	22
OLD FARM RD	2
ORCHARD RD	18
PINE RIDGE TRL	12
PINKHAM RD	12,13,18,20
POST OFFICE RD	3
POWDERHORN RD	19
REXFORD RD	18
RICE RD	5
ROUNDY BROOKE RD	11
SCHOOL ST	2,3
SHERBURNE LODGE RD	18,19
SLIPPERY HILL RD	8
SMITH HILL RD	12
SUGAR MAPLE LN	1
SUGARHOUSE RD	1,2,6,8,9
SWEETWATER LN	16
TAMARACK RD	10,13
TARDIF DR	11
TOLL RD	18,19,20,21
TOWN GARAGE RD	3
TOWN HWY 11	2
TOWN HWY 23	13
TOWN HWY 32	3

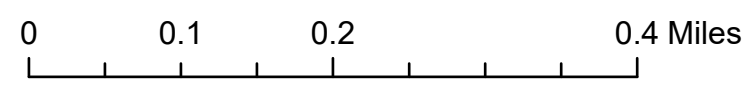
ROAD NAME	PAGE(S)
TOWN HWY 37	6,7
TOWN HWY 52	17
US ROUTE 5	4,6,7,11,15
VICTORY RD	1,12,13,20
VT ROUTE 114	8,10,12,16,17
VT ROUTE 5A	2,3,4
W DARLING HILL RD	11,15
WAFERS LN	15,16
WALKER RD	16
WALTER RD	5,8
WASHBURN RD	13,20
WEST BRANCH DR	15
WHITE BIRCH ACRES	1
WHITE SCHOOL RD	8,12
WILDERNESS DR	10,13
WINTERGREEN RD	19
WINTERS WAY	18
WOODS TRL	19
WORDEN RD	10



ESN 341
LAW : SAINT JOHNSBURY VSP
FIRE : SUTTON FD
EMS : LYNDON RESCUE
EMS2 : NONE LISTED

ESN 147
LAW : SAINT JOHNSBURY VSP
FIRE : NEWARK FD
EMS : LYNDON RESCUE
EMS2 : NEWARK FD-EMS

ESN 434
LAW : SAINT JOHNSBURY VSP
FIRE : WEST BURKE FD
EMS : LYNDON RESCUE
EMS2 : NONE LISTED


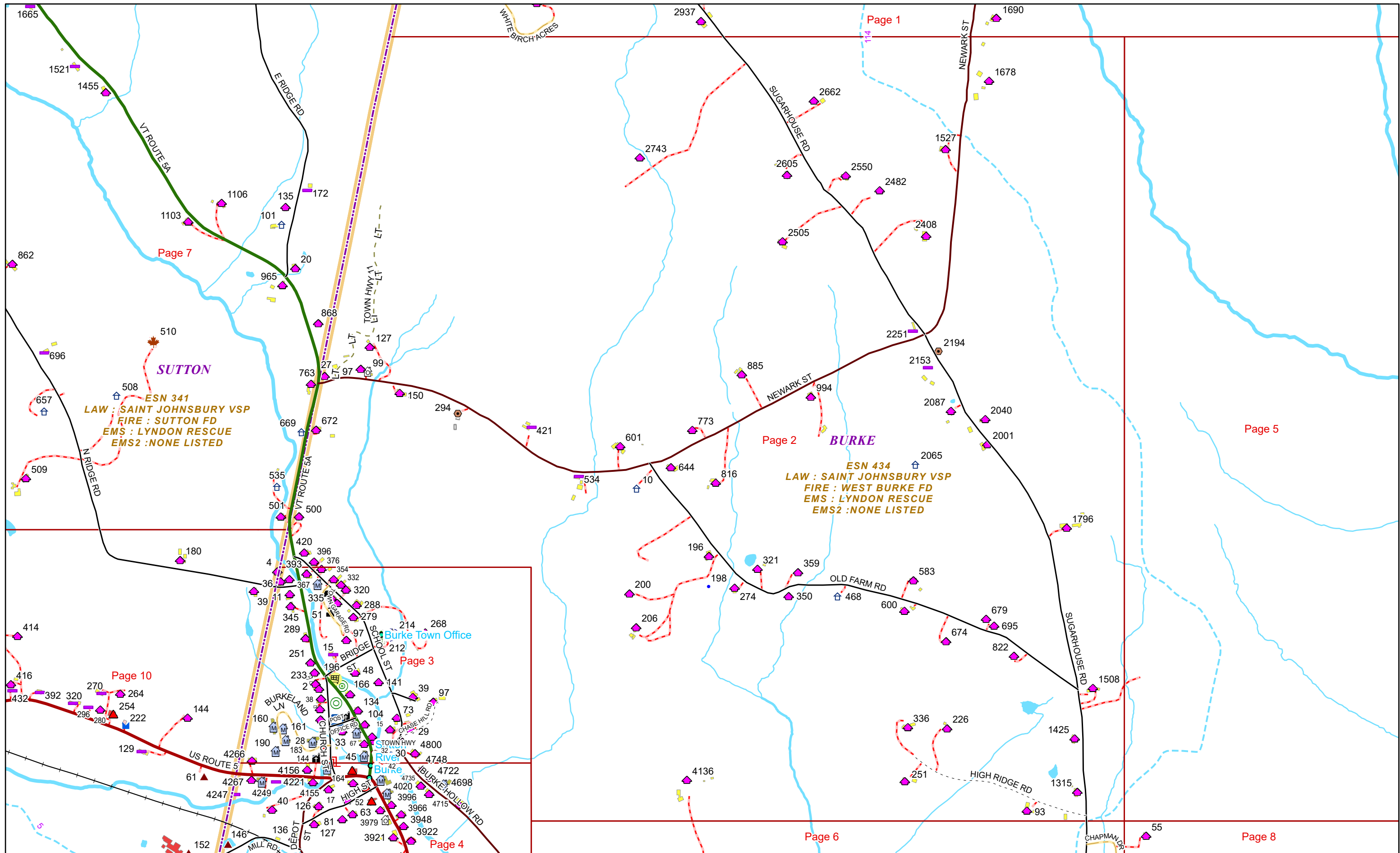


1 inch equals 667 feet

9/16/2024

BURKE

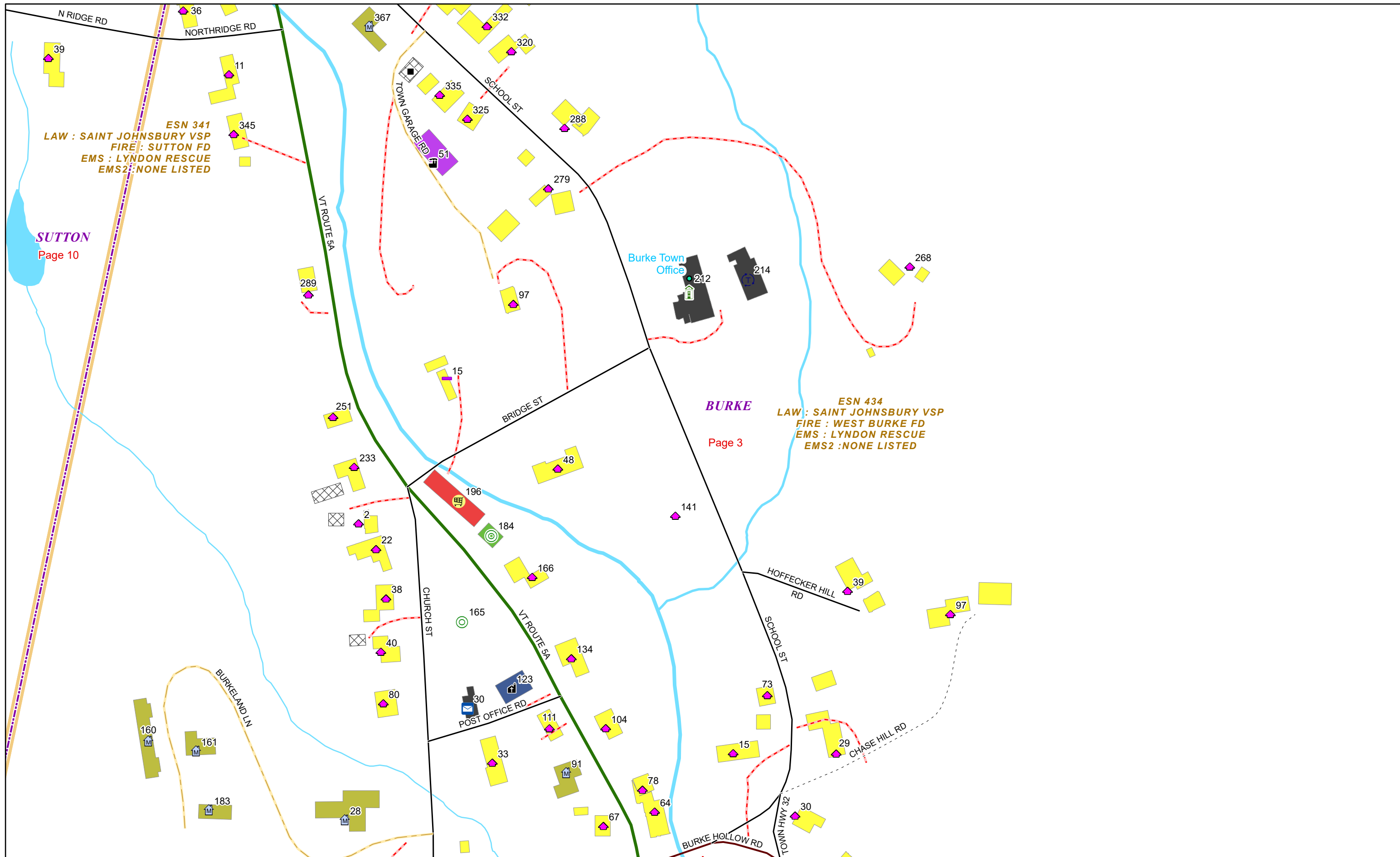
Page: 1



9/16/2024

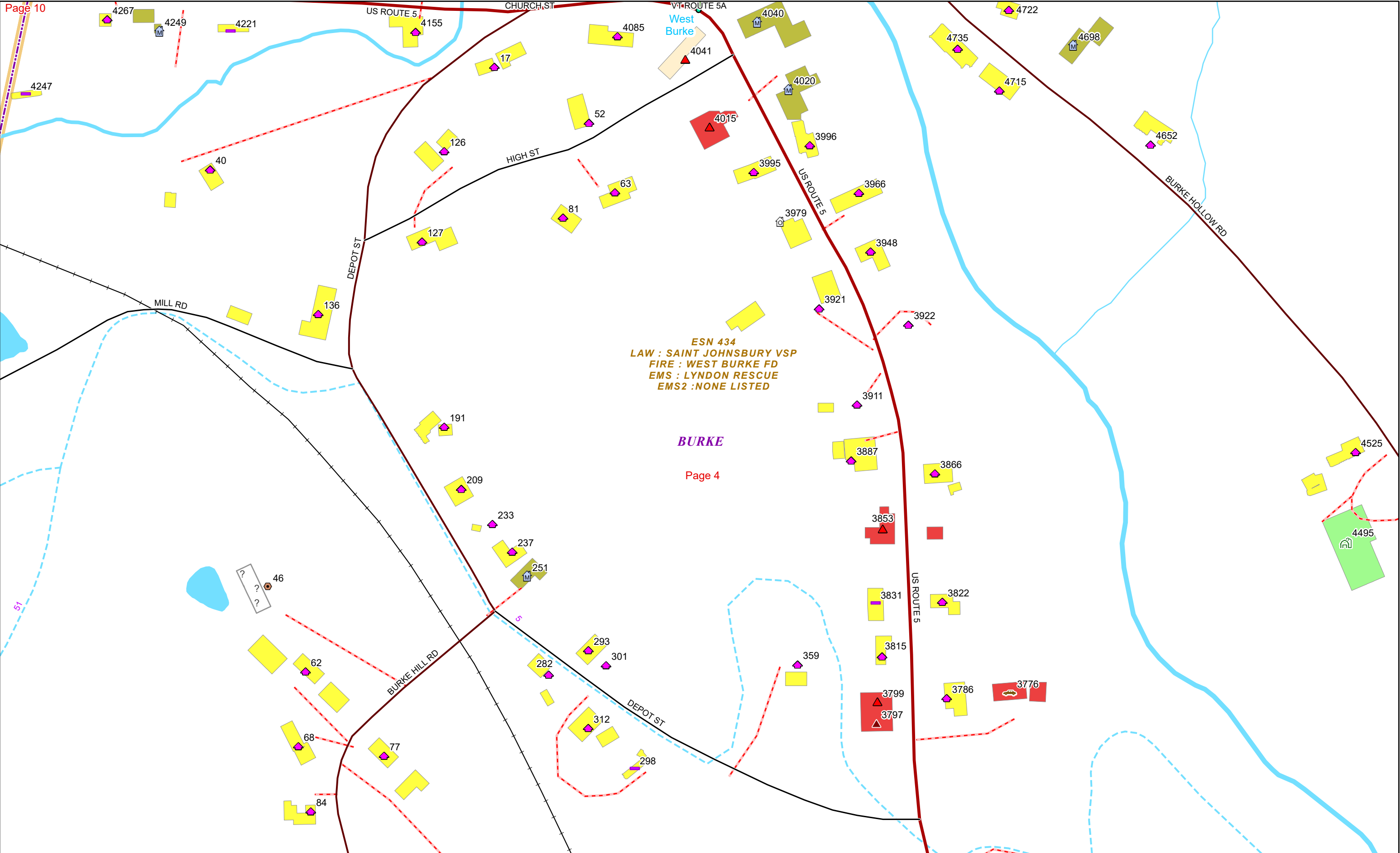
BURKE

Page: 2



9/16/2024


BURKE



ESN 434
 LAW : SAINT JOHNSBURY VSP
 FIRE : WEST BURKE FD
 EMS : LYNDON RESCUE
 EMS2 : NONE LISTED

BURKE

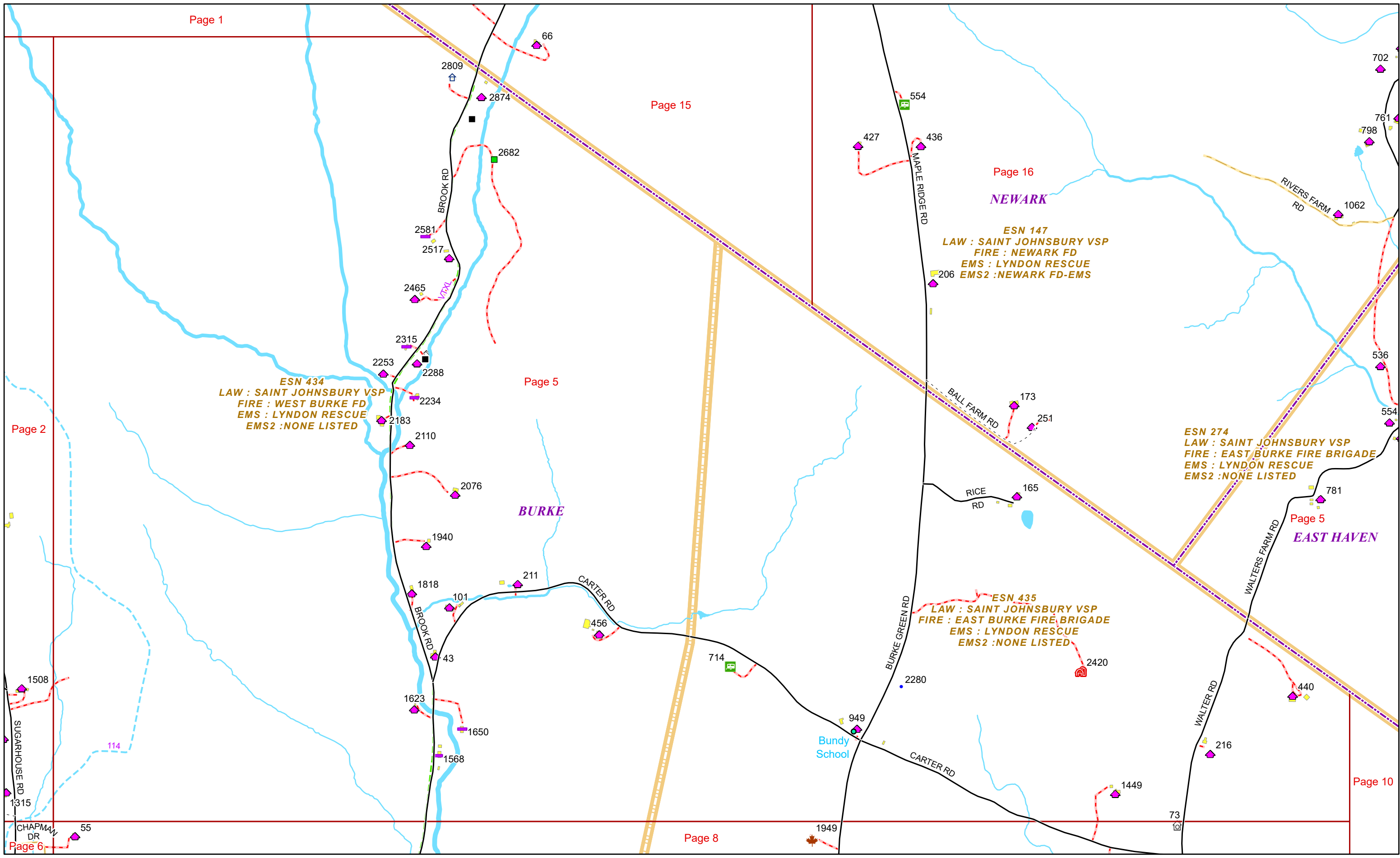
Page 4



1 inch equals 167 feet

9/16/2024

BURKE



Page 1

Page 15

Page 16

Page 5

Page 2

Page 5
EAST HAVEN

Page 10

ESN 434
LAW : SAINT JOHNSBURY VSP
FIRE : WEST BURKE FD
EMS : LYNDON RESCUE
EMS2 : NONE LISTED

ESN 147
LAW : SAINT JOHNSBURY VSP
FIRE : NEWARK FD
EMS : LYNDON RESCUE
EMS2 : NEWARK FD-EMS

ESN 274
LAW : SAINT JOHNSBURY VSP
FIRE : EAST BURKE FIRE BRIGADE
EMS : LYNDON RESCUE
EMS2 : NONE LISTED

ESN 435
LAW : SAINT JOHNSBURY VSP
FIRE : EAST BURKE FIRE BRIGADE
EMS : LYNDON RESCUE
EMS2 : NONE LISTED

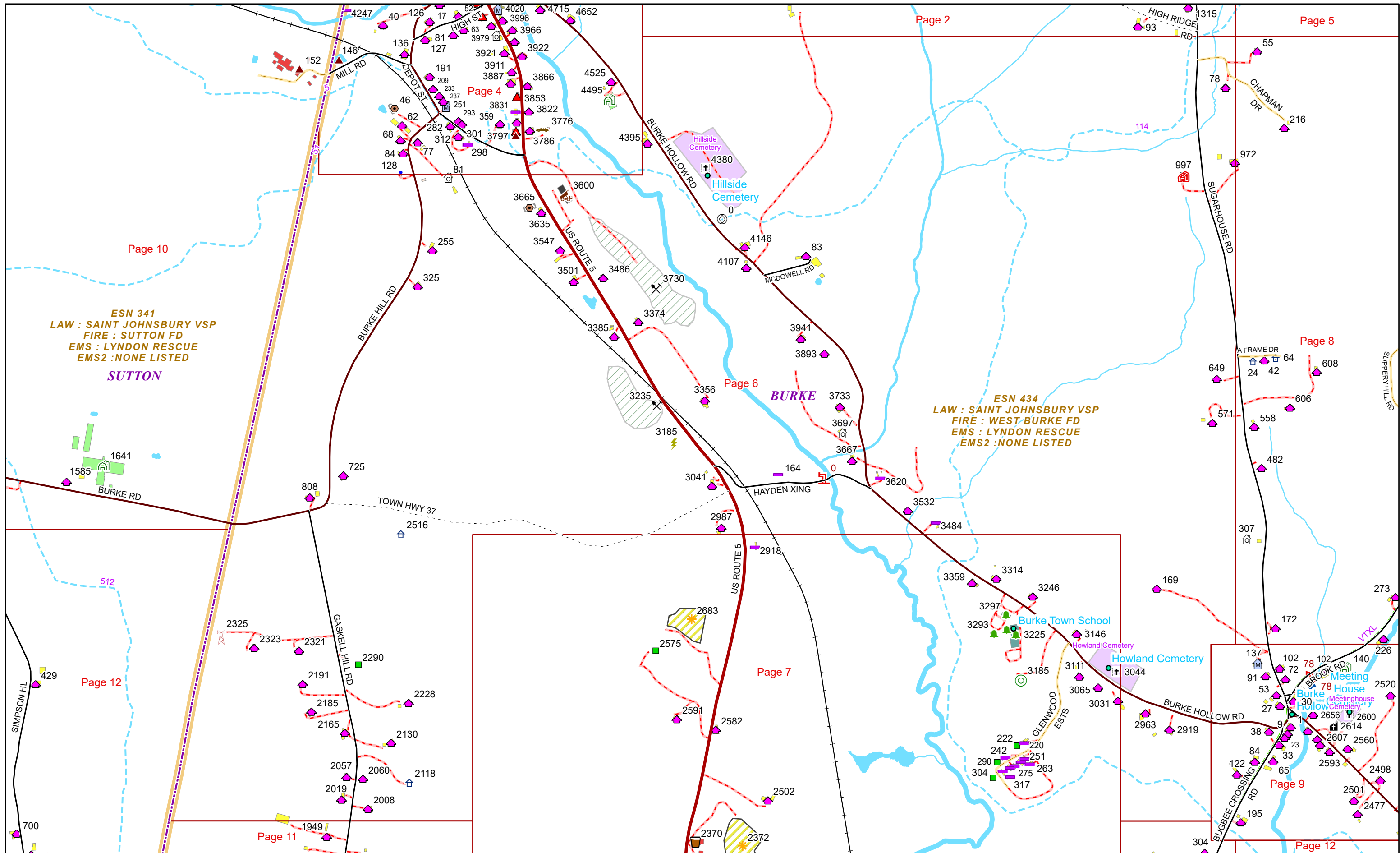


0 0.15 0.3 0.6 Miles 1 inch equals 833 feet

9/16/2024


BURKE

Page: 5



ESN 341
LAW : SAINT JOHNSBURY VSP
FIRE : SUTTON FD
EMS : LYNDON RESCUE
EMS2 : NONE LISTED
SUTTON

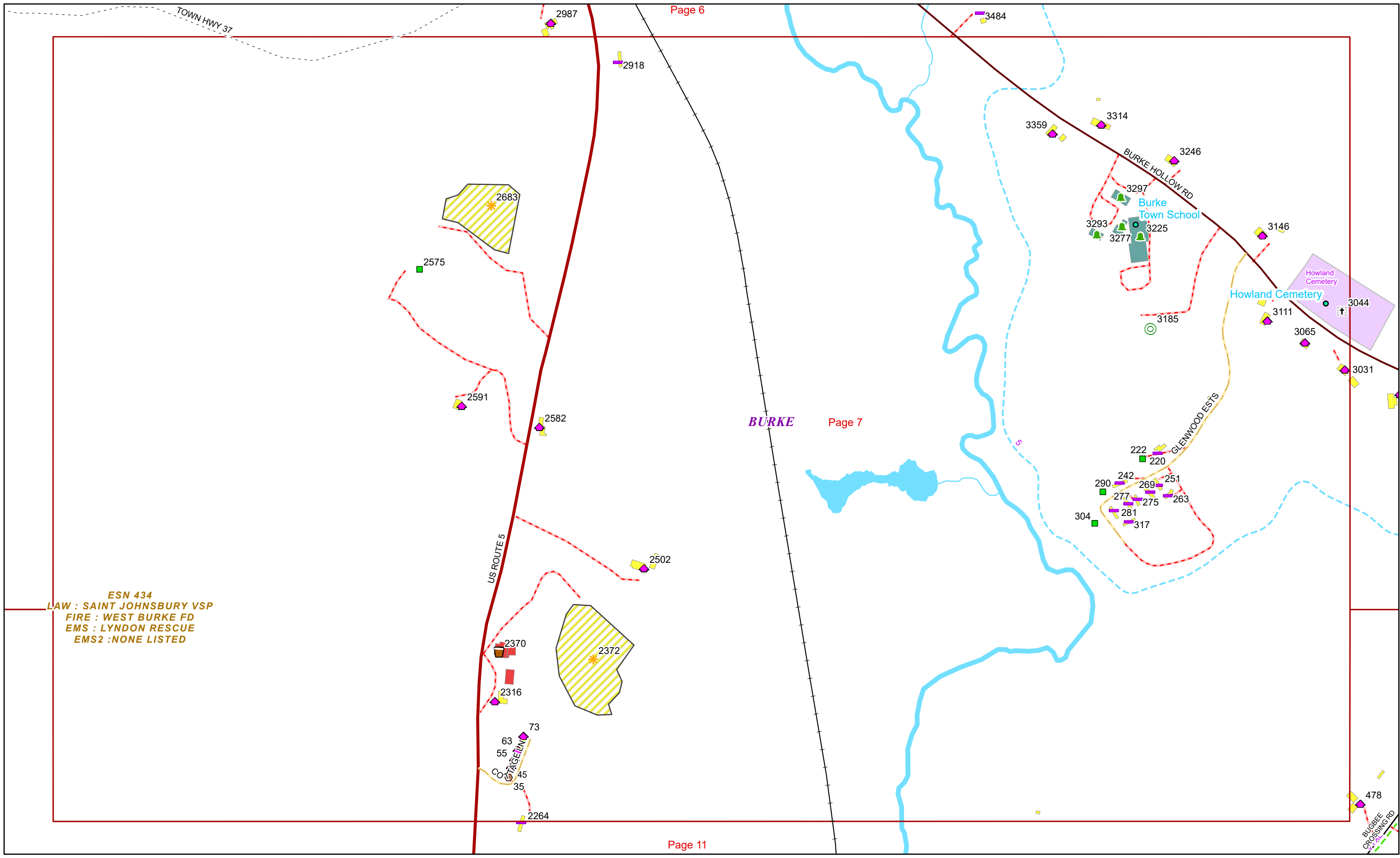
ESN 434
LAW : SAINT JOHNSBURY VSP
FIRE : WEST BURKE FD
EMS : LYNDON RESCUE
EMS2 : NONE LISTED
BURKE



9/16/2024

BURKE

Page: 6



ESN 434
 LAW : SAINT JOHNSBURY VSP
 FIRE : WEST BURKE FD
 EMS : LYNDON RESCUE
 EMS2 : NONE LISTED

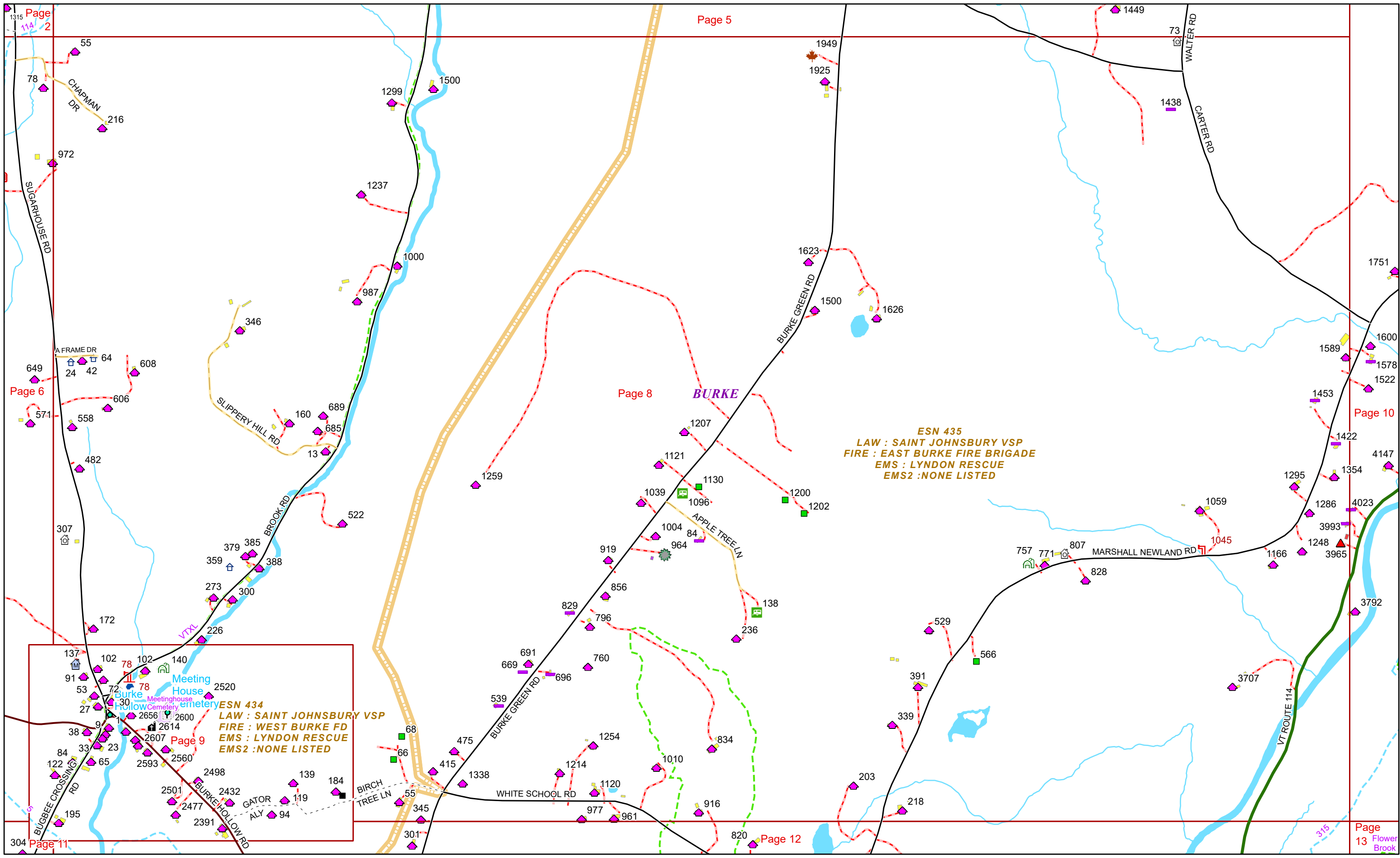


0 0.07 0.15 0.3 Miles 1 inch equals 417 feet

9/16/2024

BURKE

Page: 7



ESN 435
LAW : SAINT JOHNSBURY VSP
FIRE : EAST BURKE FIRE BRIGADE
EMS : LYNDON RESCUE
EMS2 : NONE LISTED

ESN 434
LAW : SAINT JOHNSBURY VSP
FIRE : WEST BURKE FD
EMS : LYNDON RESCUE
EMS2 : NONE LISTED

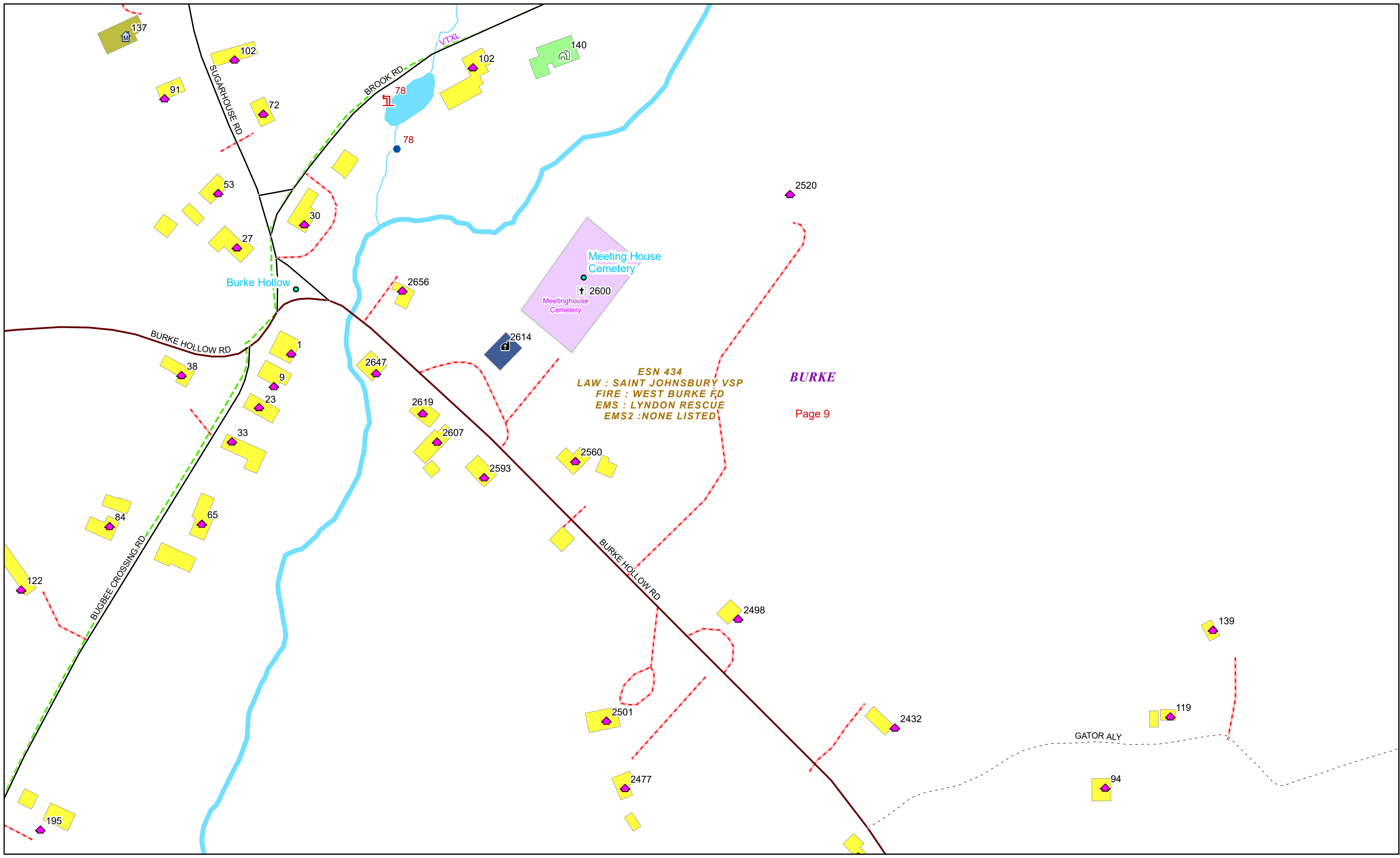


0 0.15 0.3 0.6 Miles 1 inch equals 833 feet

9/16/2024

BURKE

Page: 8



BURKE

Page 9



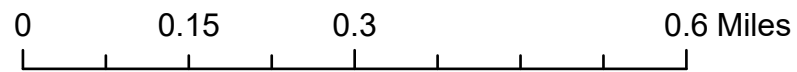
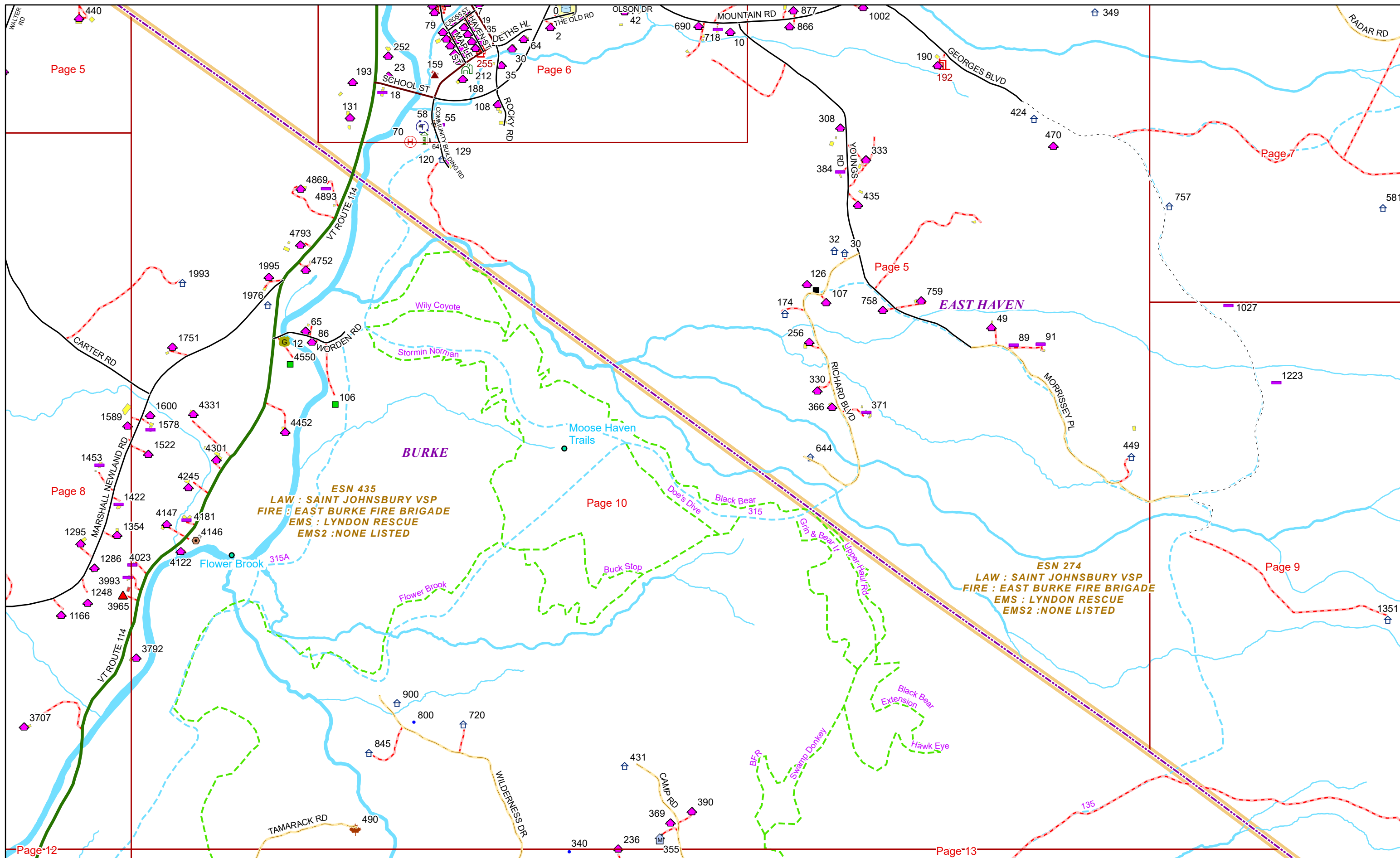
0 0.03 0.06 0.11 Miles

1 inch equals 167 feet

9/16/2024

BURKE

Page: 9


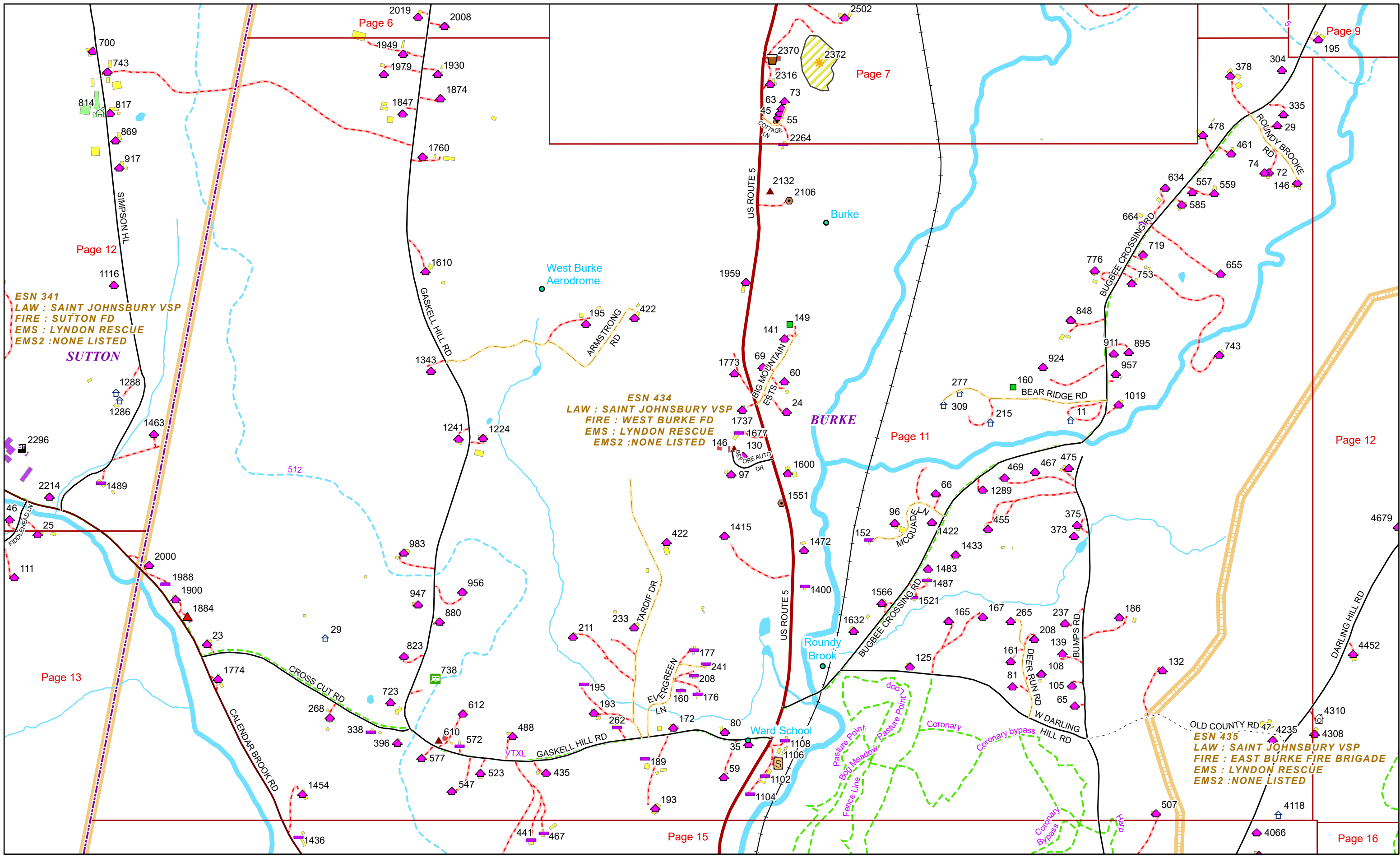


1 inch equals 917 feet

9/16/2024

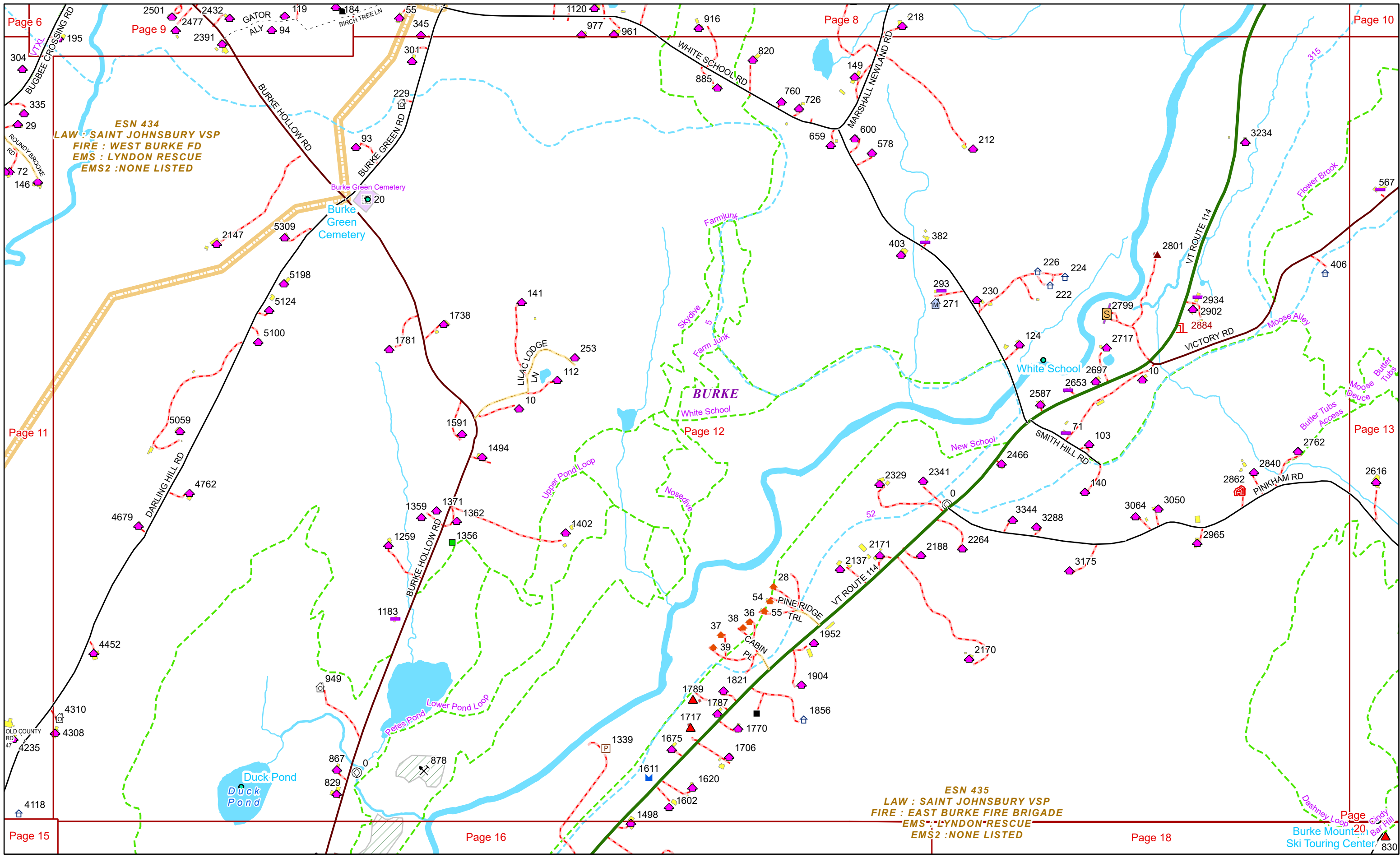
BURKE

Page: 10



9/16/2024

BURKE



Page 6

Page 9

Page 8

Page 10

Page 11

Page 12

Page 13

Page 15

Page 16

Page 18

Page 20



0 0.15 0.3 0.6 Miles 1 inch equals 833 feet

9/16/2024


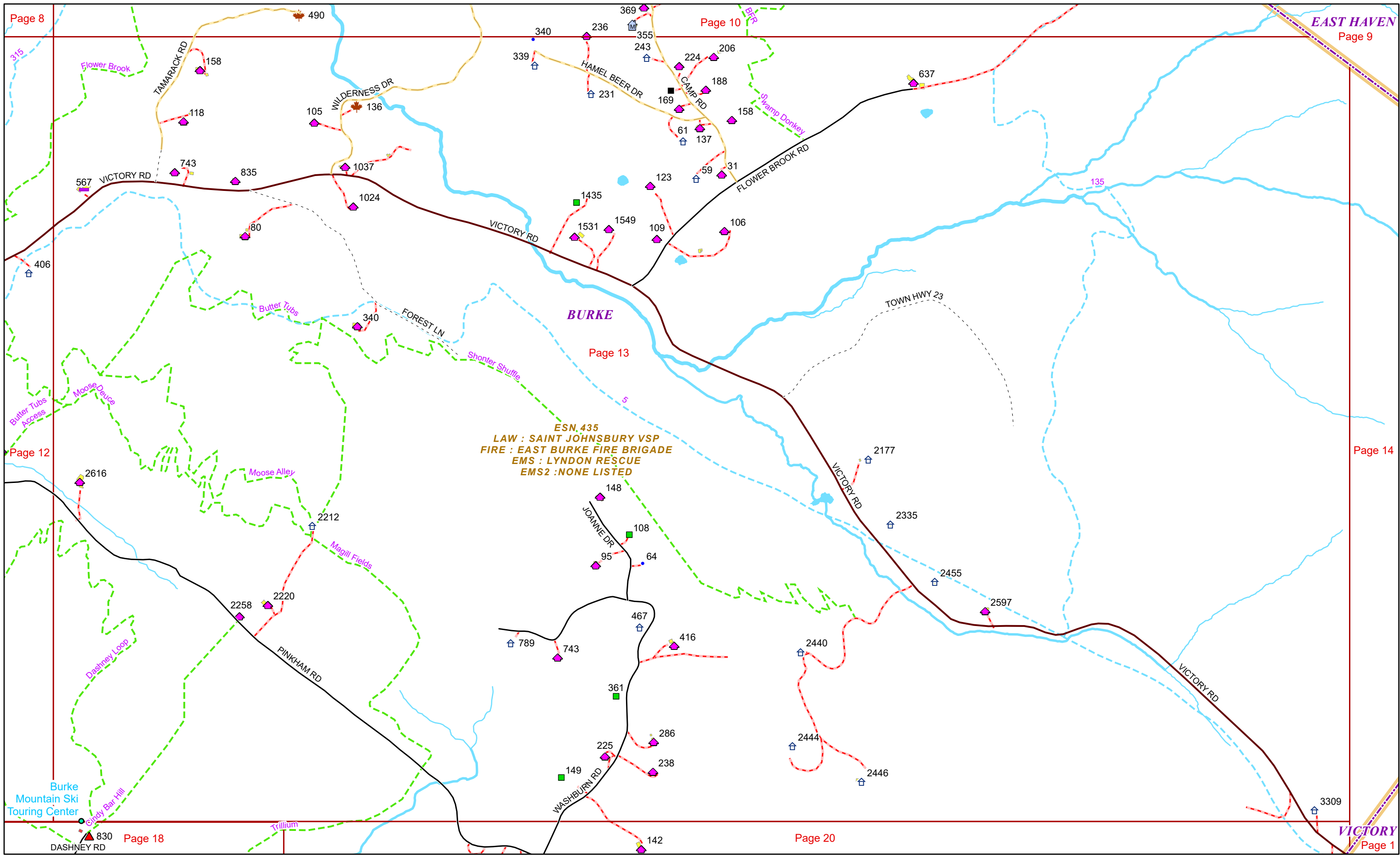
BURKE

Page: 12

ESN 435
LAW : SAINT JOHNSBURY VSP
FIRE : EAST BURKE FIRE BRIGADE
EMS : LYNDON RESCUE
EMS2 : NONE LISTED

ESN 434
LAW : SAINT JOHNSBURY VSP
FIRE : WEST BURKE FD
EMS : LYNDON RESCUE
EMS2 : NONE LISTED

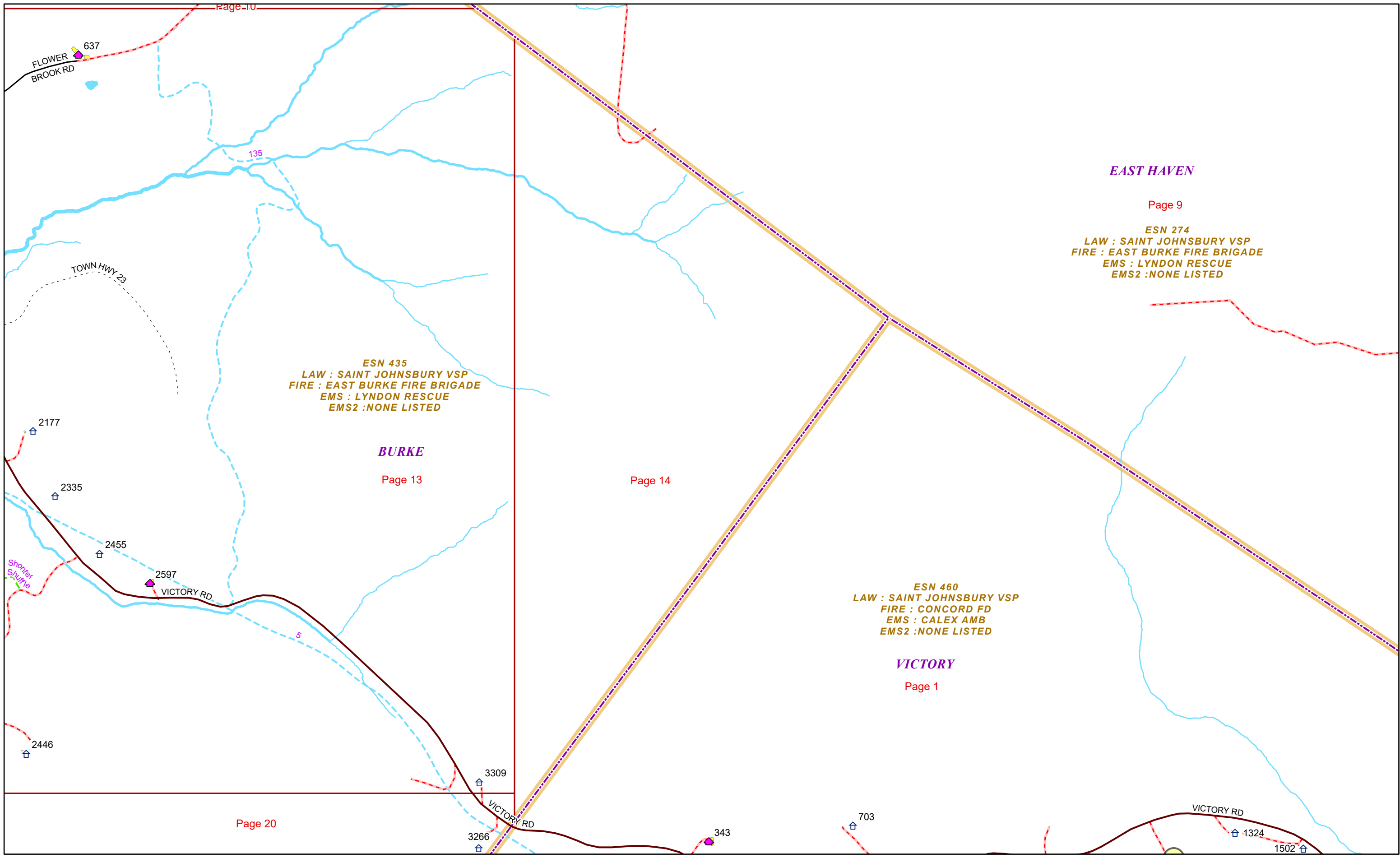
Burke Mount. Ski Touring Center



1 inch equals 833 feet

9/16/2024

BURKE



EAST HAVEN

Page 9

ESN 274
LAW : SAINT JOHNSBURY VSP
FIRE : EAST BURKE FIRE BRIGADE
EMS : LYNDON RESCUE
EMS2 : NONE LISTED

ESN 435
LAW : SAINT JOHNSBURY VSP
FIRE : EAST BURKE FIRE BRIGADE
EMS : LYNDON RESCUE
EMS2 : NONE LISTED

BURKE

Page 13

Page 14


ESN 460
LAW : SAINT JOHNSBURY VSP
FIRE : CONCORD FD
EMS : CALEX AMB
EMS2 : NONE LISTED

VICTORY

Page 1

Page 10

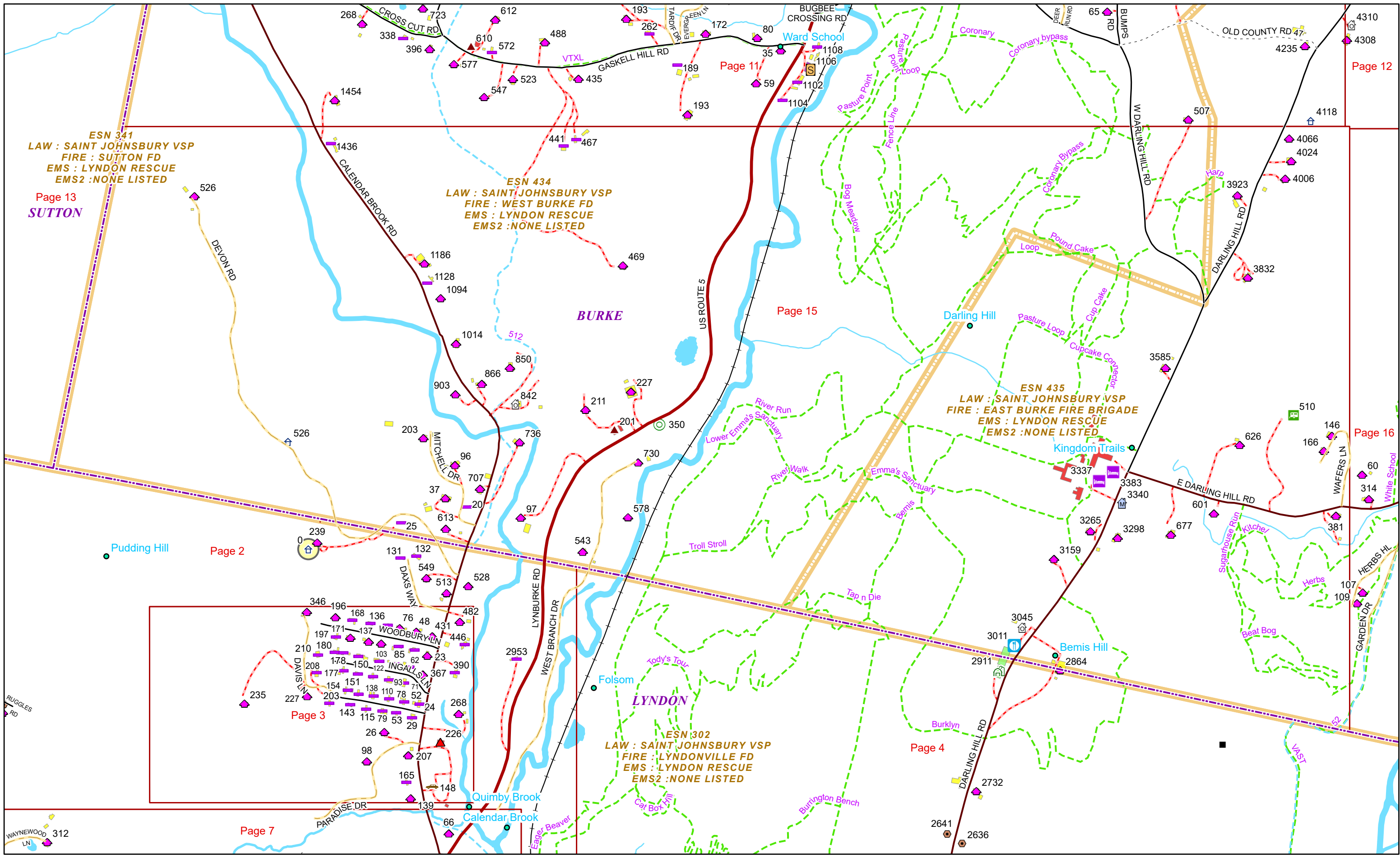
Page 20



9/16/2024

BURKE

Page: 14



ESN 341
 LAW : SAINT JOHNSBURY VSP
 FIRE : SUTTON FD
 EMS : LYNDON RESCUE
 EMS2 : NONE LISTED

ESN 434
 LAW : SAINT JOHNSBURY VSP
 FIRE : WEST BURKE FD
 EMS : LYNDON RESCUE
 EMS2 : NONE LISTED

ESN 435
 LAW : SAINT JOHNSBURY VSP
 FIRE : EAST BURKE FIRE BRIGADE
 EMS : LYNDON RESCUE
 EMS2 : NONE LISTED

ESN 302
 LAW : SAINT JOHNSBURY VSP
 FIRE : LYNDONVILLE FD
 EMS : LYNDON RESCUE
 EMS2 : NONE LISTED

Page 13
SUTTON

Page 2

Page 15

Page 16

Page 3

Page 4

Page 7

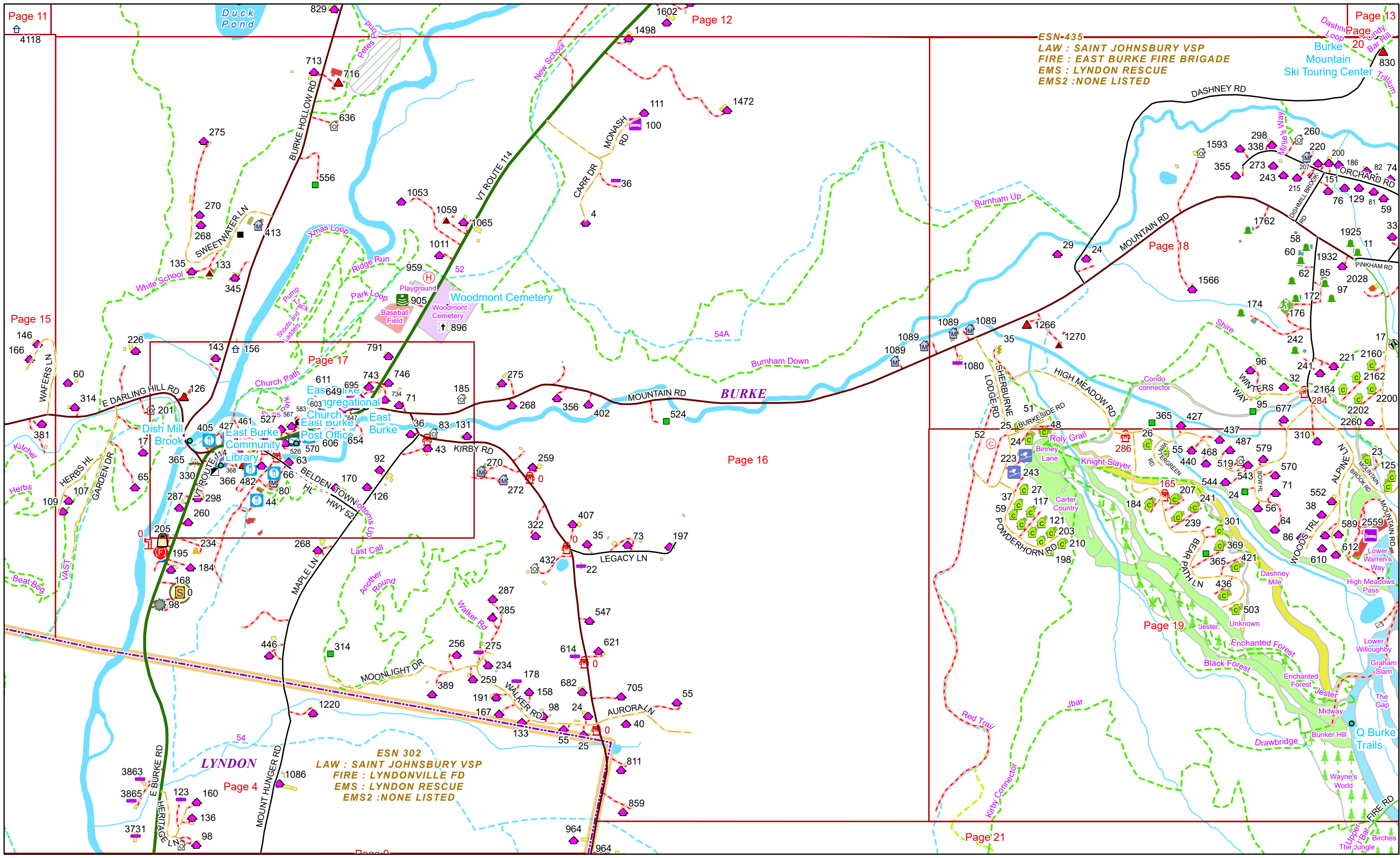


0 0.15 0.3 0.6 Miles 1 inch equals 833 feet

9/16/2024

BURKE

Page: 15



ESN-435
LAW : SAINT JOHNSBURY VSP
FIRE : EAST BURKE FIRE BRIGADE
EMS : LYNDON RESCUE
EMS2 : NONE LISTED

ESN 302
LAW : SAINT JOHNSBURY VSP
FIRE : LYNDONVILLE FD
EMS : LYNDON RESCUE
EMS2 : NONE LISTED

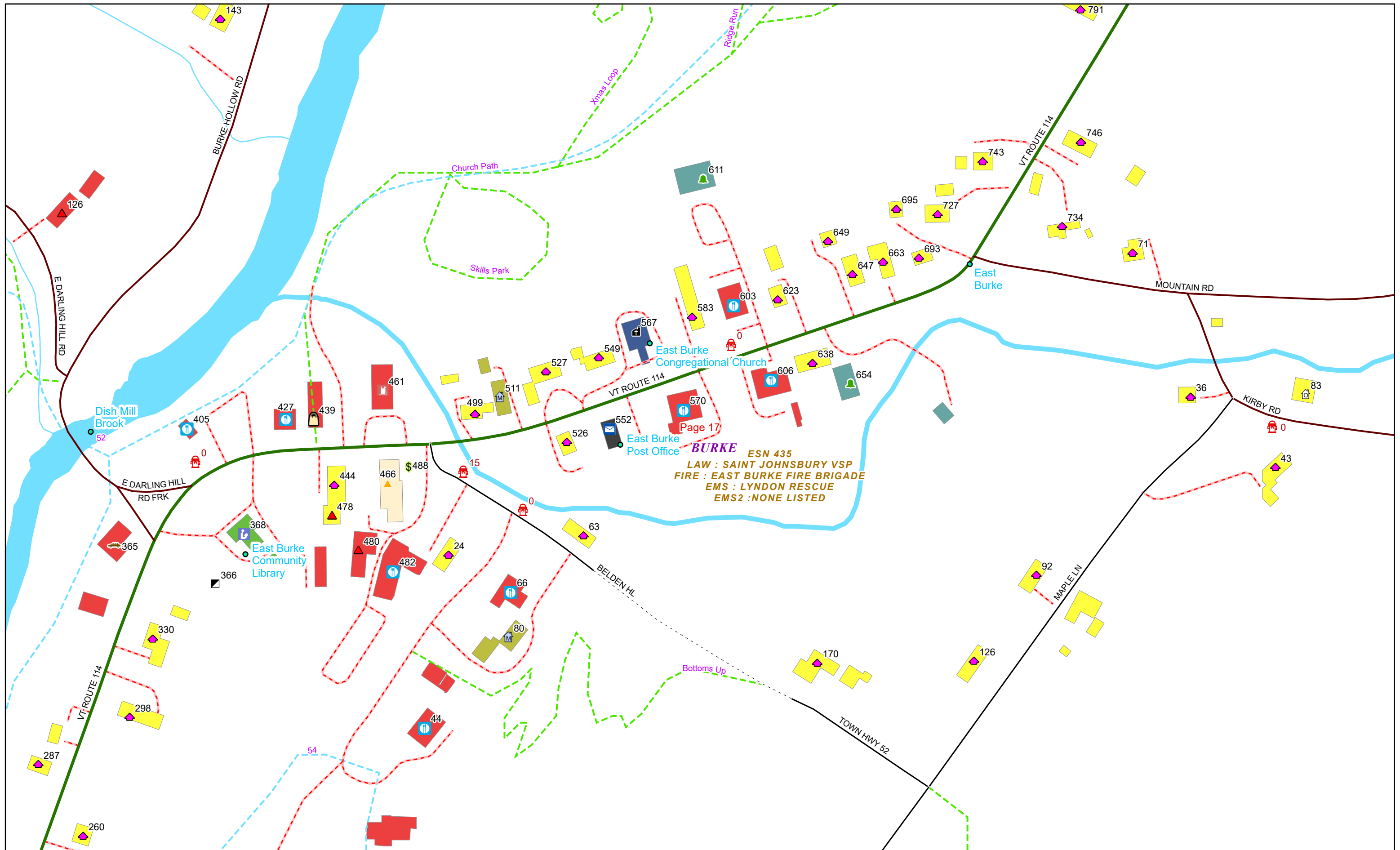


0 0.15 0.3 0.6 Miles 1 inch equals 833 feet

9/16/2024

BURKE

Page: 16



0 0.03 0.06 0.11 Miles

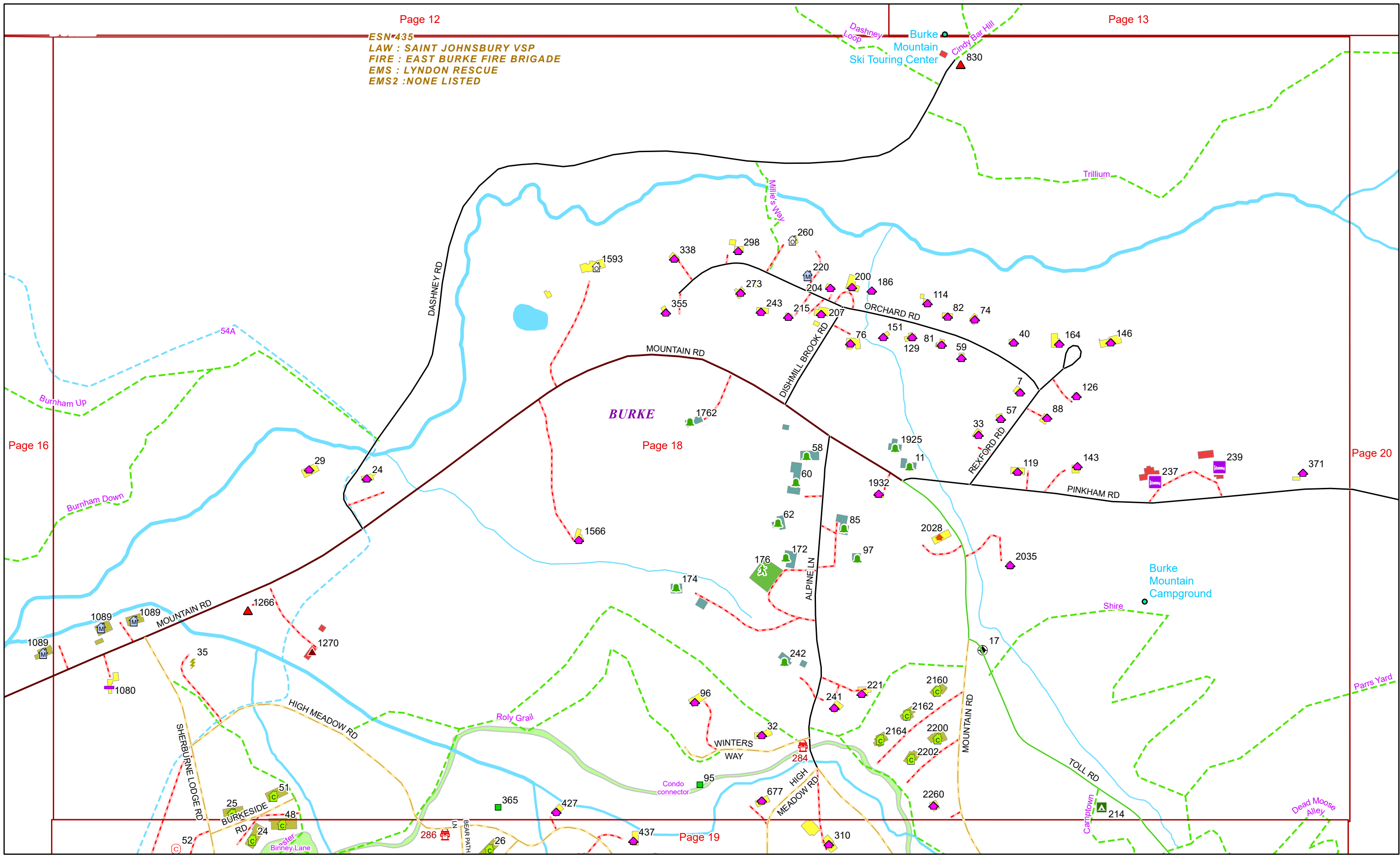
1 inch equals 167 feet

9/16/2024

BURKE

Page: 17

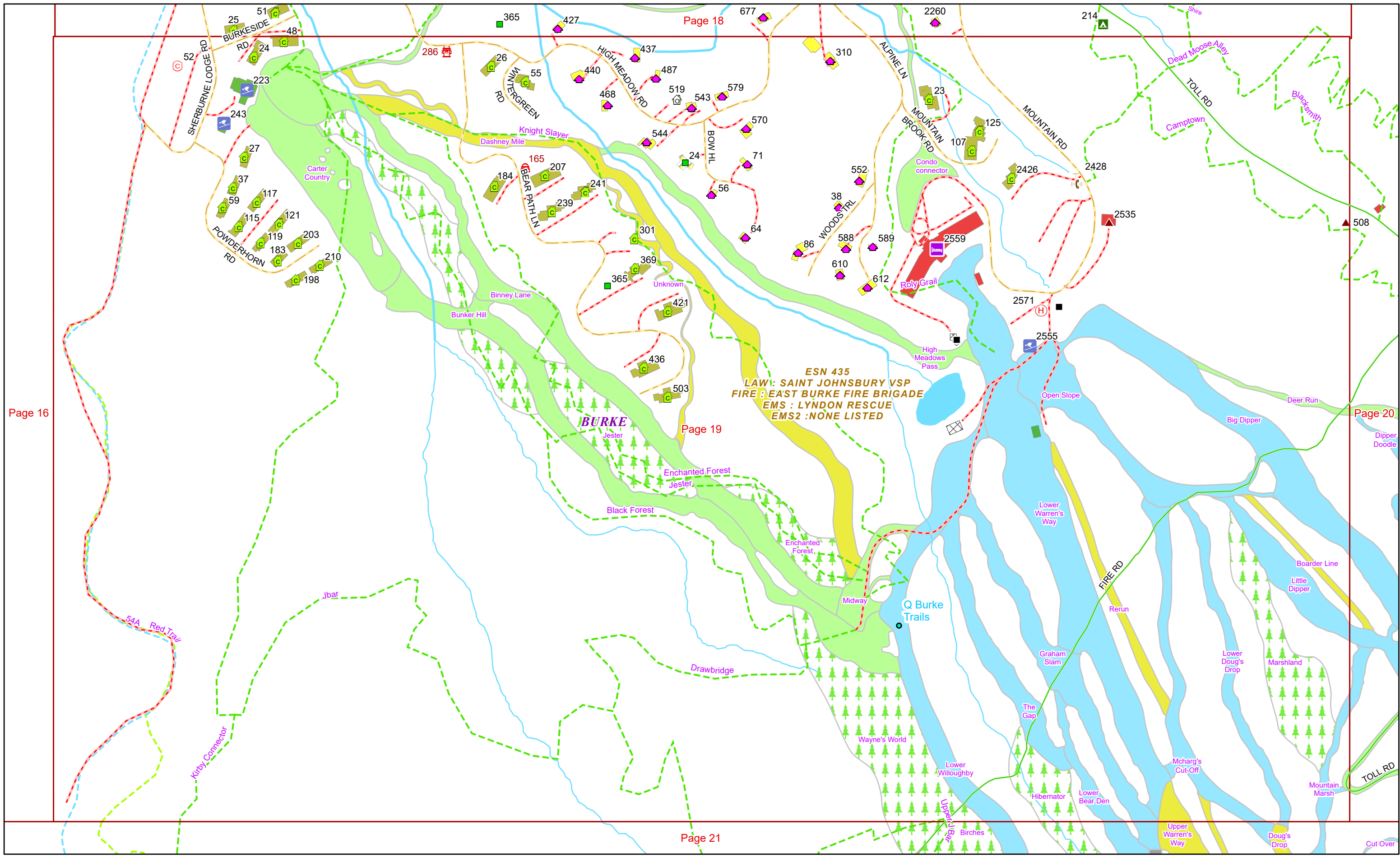
ESN#435
LAW : SAINT JOHNSBURY VSP
FIRE : EAST BURKE FIRE BRIGADE
EMS : LYNDON RESCUE
EMS2 :NONE LISTED



0 0.07 0.15 0.3 Miles 1 inch equals 417 feet

9/16/2024

BURKE



Page 16

Page 19

Page 20

Page 21

ESN 435
LAW: SAINT JOHNSBURY VSP
FIRE: EAST BURKE FIRE BRIGADE
EMS: LYNDON RESCUE
EMS2: NONE LISTED

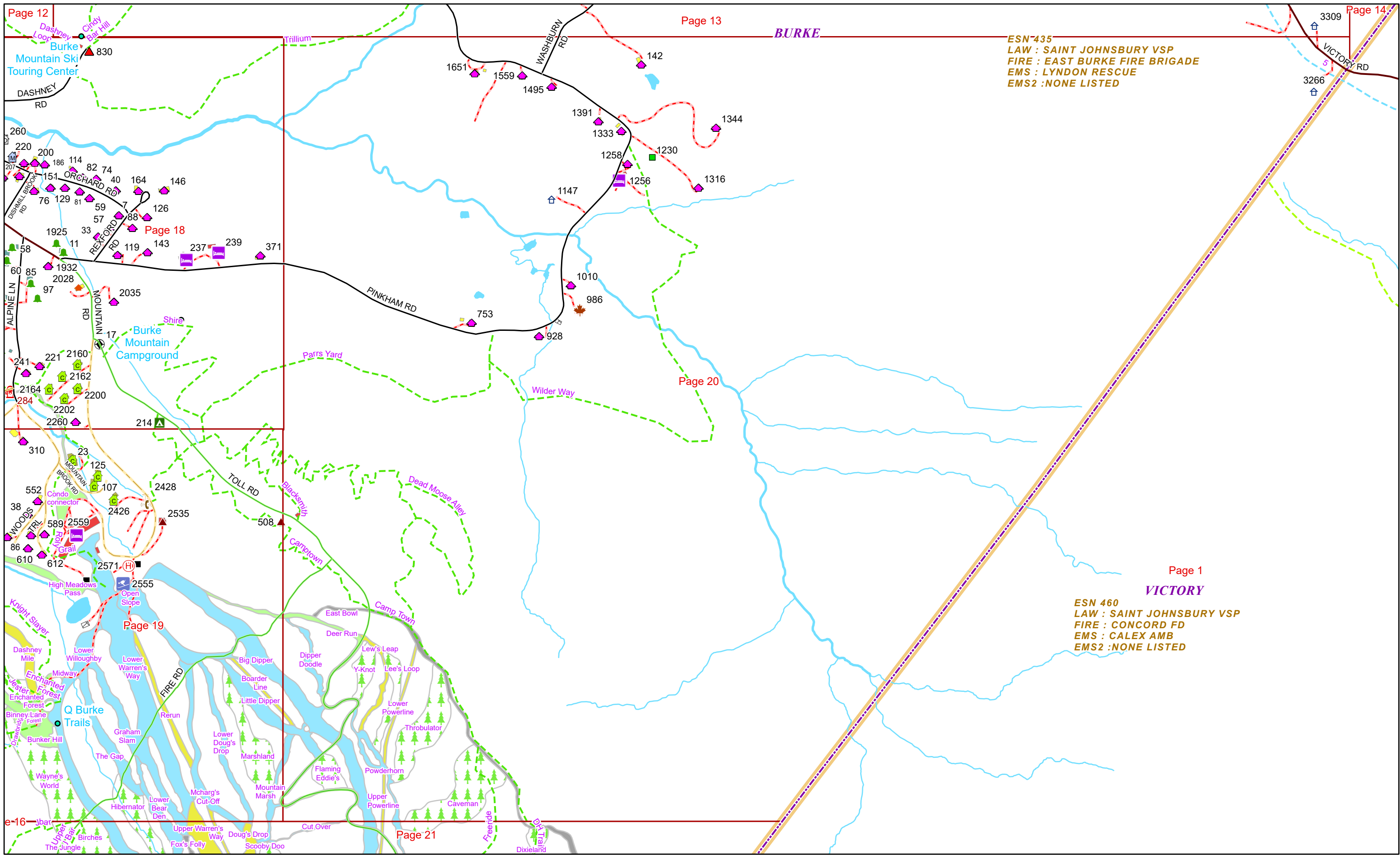


0 0.07 0.15 0.3 Miles 1 inch equals 417 feet

9/16/2024


BURKE

Page: 19



ESN 435
 LAW : SAINT JOHNSBURY VSP
 FIRE : EAST BURKE FIRE BRIGADE
 EMS : LYNDON RESCUE
 EMS2 : NONE LISTED


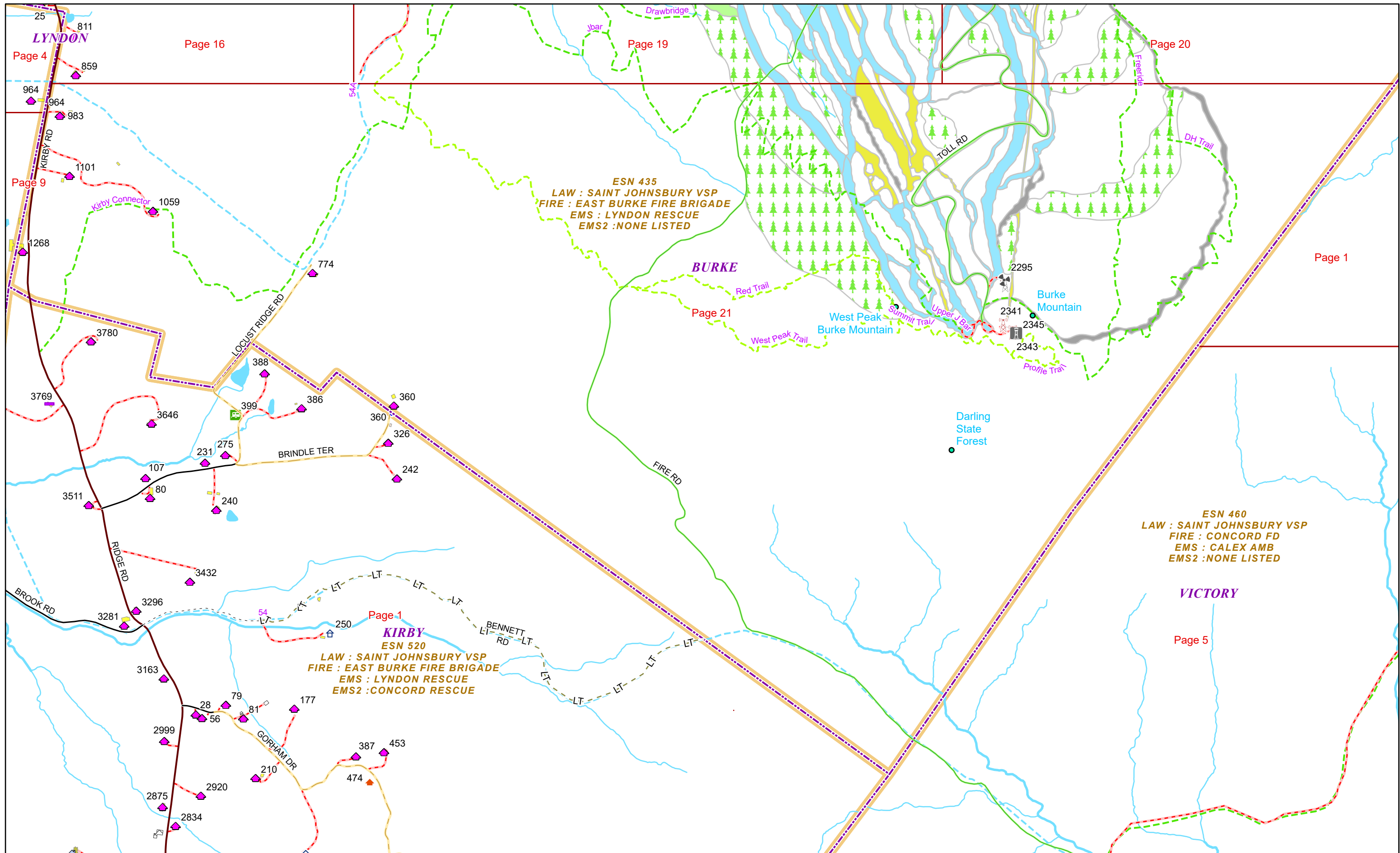
Page 1
VICTORY
 ESN 460
 LAW : SAINT JOHNSBURY VSP
 FIRE : CONCORD FD
 EMS : CALEX AMB
 EMS2 : NONE LISTED



9/16/2024

BURKE

Page: 20



1 inch equals 917 feet

9/16/2024

BURKE

Page: 21