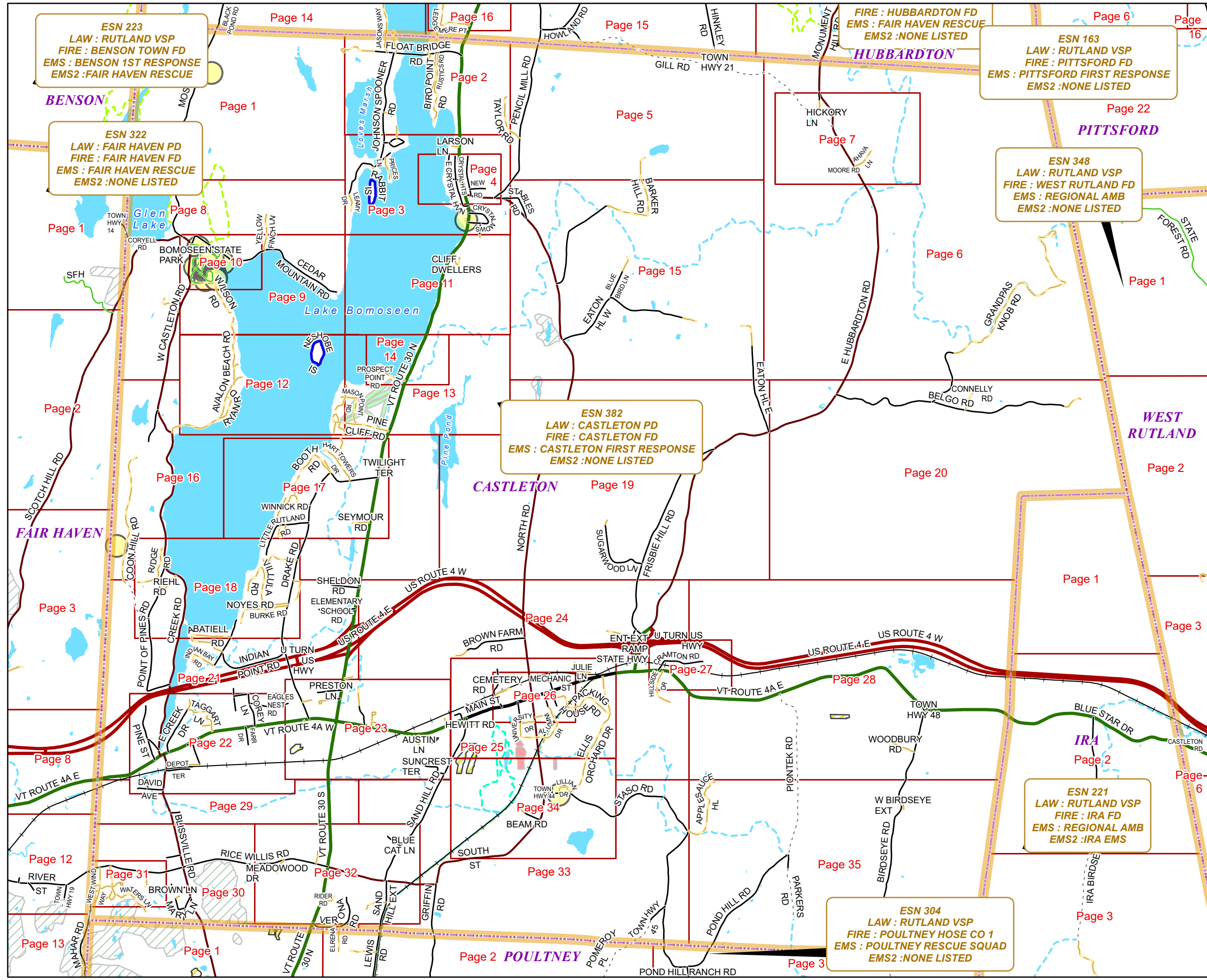


**CASTLETON**



**ESN 163**  
LAW : RUTLAND VSP  
FIRE : PITTSFORD FD  
EMS : PITTSFORD FIRST RESPONSE  
EMS2 : NONE LISTED

**ESN 348**  
LAW : RUTLAND VSP  
FIRE : WEST RUTLAND FD  
EMS : REGIONAL AMB  
EMS2 : NONE LISTED

**ESN 382**  
LAW : CASTLETON PD  
FIRE : CASTLETON FD  
EMS : CASTLETON FIRST RESPONSE  
EMS2 : NONE LISTED

**ESN 221**  
LAW : RUTLAND VSP  
FIRE : IRA FD  
EMS : REGIONAL AMB  
EMS2 : IRA EMS


**ESN 304**  
LAW : RUTLAND VSP  
FIRE : POULTNEY HOSE CO 1  
EMS : POULTNEY RESCUE SQUAD  
EMS2 : NONE LISTED

**Disclaimer:**  
This Vermont 911 Mapbook and Public GIS data is for general reference only. Data layers that appear on the map may or may not be accurate, current, or otherwise reliable. The Enhanced 911 Board and the State of Vermont make no representations of any kind, including but not limited to the warranties of merchantability or fitness for a particular use, nor are any such warranties to be implied with respect to the GIS data and Mapbook.

**For questions/updates, contact:**  
Vermont Enhanced 911 Board  
6 Baldwin St – 2nd Floor  
Montpelier VT 05633-7960

Phone: 802-828-4911  
Email: [e911.info@vermont.gov](mailto:e911.info@vermont.gov)  
Web site: [e911.vermont.gov](http://e911.vermont.gov)



























9/16/2024



























































# Legend





























## ESITES




























### SITETYPE

-  \*\*COMMERCIAL
-  \*\*CULTURAL
-  \*\*EDUCATIONAL
-  \*\*GOVERNMENT
-  \*\*INDUSTRIAL
-  \*\*OTHER COMMERCIAL
-  \*\*PUBLIC GATHERING
-  \*\*UTILITY
-  ABANDONED
-  ACCESS POINT
-  ACCESSORY BARN
-  ACCESSORY BUILDING
-  AIR SUPPORT / MAINTENANCE FACILITY
-  AIR TRAFFIC CONTROL CENTER / COMMAND CENTER
-  AIRPORT TERMINAL
-  AMBULANCE SERVICE
-  AUDITORIUM / CONCERT HALL / THEATER / OPERA HOUSE
-  BANK
-  BOAT RAMP / DOCK
-  BORDER CROSSING
-  BORDER PATROL
-  BREWERY
-  BUS STATION / DISPATCH FACILITY
-  CAMP
-  CAMPGROUND
-  CEMETERY

-  CITY / TOWN HALL
-  COAST GUARD
-  COLLEGE / UNIVERSITY
-  COMMERCIAL CONSTRUCTION SERVICE
-  COMMERCIAL FARM
-  COMMERCIAL GARAGE
-  COMMERCIAL W/RESIDENCE
-  COMMUNICATION BOX
-  COMMUNICATION TOWER
-  COMMUNITY / RECREATION FACILITY
-  CONDOMINIUM
-  COURT HOUSE
-  CUSTOMS SERVICE
-  DAY CARE FACILITY
-  DEVELOPMENT SITE
-  EBS TOWER
-  EMERGENCY PHONE / CALLBOX
-  FAIR / EXHIBITION/ RODEO GROUNDS
-  FERRY TERMINAL / DISPATCH FACILITY
-  FIRE STATION
-  FISH FARM / HATCHERY
-  FITNESS FACILITY
-  FOOD DISTRIBUTION CENTER
-  GAS STATION
-  GATED W/BUILDING
-  GATED W/O BUILDING
-  GOLF COURSE
-  GRAVEL PIT / QUARRY / MINE

-  GREENHOUSE / NURSERY
-  GROCERY STORE
-  HARBOR / MARINA
-  HAZARDOUS MATERIALS FACILITY
-  HAZARDOUS STORAGE FACILITY
-  HEALTH CLINIC
-  HELIPAD / HELIPORT / HELISPOT
-  HISTORIC SITE / POINT OF INTEREST
-  HOSPITAL / MEDICAL CENTER
-  HOUSE OF WORSHIP
-  HYDROELECTRIC FACILITY
-  ICE ARENA
-  INSTITUTIONAL RESIDENCE / DORM / BARRACKS
-  LANDFILL
-  LAW ENFORCEMENT
-  LIBRARY
-  LODGING B&B / HOTEL / MOTEL / INN
-  LOOKOUT TOWER
-  LUMBER MILL / SAW MILL
-  MANUFACTURING FACILITY
-  MOBILE HOME
-  MORGUE
-  MULTI-FAMILY DWELLING
-  MUSEUM
-  NATIONAL GUARD /
-  NUCLEAR FACILITY
-  NURSING HOME / LONG TERM CARE
-  OFFICE BUILDING

-  OIL / GAS FACILITY
-  OTHER
-  OTHER RESIDENTIAL
-  OUTPATIENT CLINIC
-  PARK AND RIDE / COMMUTER
-  PHARMACY
-  PICNIC AREA
-  POST OFFICE
-  PRISON / CORRECTIONAL FACILITY
-  PRIVATE AND EXPRESS SHIPPING FACILITY
-  PSAP
-  PUBLIC BEACH
-  PUBLIC TELEPHONE
-  PUBLIC WATER SUPPLY INTAKE
-  PUBLIC WATER SUPPLY WELL
-  PUMP STATION
-  RACE TRACK / DRAGSTRIP
-  RAILROAD STATION
-  RESIDENTIAL FARM
-  REST STOP / ROADSIDE PARK
-  RESTAURANT
-  RETAIL FACILITY
-  RV HOOKUP
-  SCHOOL K / 12
-  SEASONAL HOME
-  SHOOTING RANGE
-  SINGLE FAMILY DWELLING
-  SKI AREA / ALPINE





-  SOLAR FACILITY
-  SPORTS ARENA /
-  STATE CAPITOL
-  STATE GARAGE
-  STATE GOVERNMENT FACILITY
-  STATE PARK
-  STORAGE UNITS
-  SUBSTATION
-  SUGARHOUSE
-  TEMPORARY STRUCTURE
-  TOWN GARAGE
-  TOWN OFFICE
-  TRAILHEAD
-  TRANSFER STATION
-  UNKNOWN
-  US FOREST FACILITY
-  US GOVERNMENT FACILITY
-  UTILITY POLE W/PHONE
-  VETERINARY HOSPITAL / CLINIC
-  VISITOR / INFORMATION CENTER
-  WAREHOUSE
-  WASTE / BIOMASS FACILITY
-  WASTEWATER TREATMENT PLANT
-  WATER TANK
-  WATER TOWER
-  WIND FACILITY / WIND TOWER
-  YOUTH CAMP

# Legend

## Roads

-  Interstate Highway
-  US Highway
-  State Highway
-  Town Highway Class 1
-  Town Highway Class 2
-  Town Highway Class 3
-  Town Highway Class 4
-  Private
-  Driveway
-  Discontinued Road
-  Legal Trail
-  Ferry
-  Military - no public access
-  National Forest Highway
-  State Forest Highway
-  Proposed
-  Rivers
-  Driveways
- 

## Hydrants

-  Drafting Site
-  Dry Hydrant
-  Municipal Hydrant
-  Pressurized Hydrant

## Townline





## Emergency Service Zones



## FootPrints

-  Airport
-  Solar Field
-  Alpine Trail Easiest
-  Alpine Trail Intermediate
-  Alpine Trail Advanced
-  Alpine Trail Expert
-  Alpine Glade Marked
-  Alpine Glade Not Marked
-  Building
-  Farm
-  Golf Course
-  Quarry
-  Park
-  Shopping Center
-  Stadium/Arena
-  Other

## Addressing Error

-  Orange - Duplicated Addressed Building
-  Yellow - Unnumbered Building

# CASTLETON Road Name Index

ROAD NAME	PAGE(S)
A WOODARD WAY	22
ABATIELL RD	18,21
ACORN LODGE RD	3
AHAVA LN	7
ALUMNI DR	25,26
APPLESAUCE HL	33,35
AUSTIN LN	23
AVALON BEACH RD	8,9,12,16
BARKER HILL RD	5,15
BEAM RD	34
BELGO RD	20
BELLEROSE LN	13
BIRCHLAWN DR	31
BIRD POINT RD	2
BIRDSEYE RD	3,28,35
BLISSVILLE RD	22,29,30
BLUE BIRD LN	15
BLUE CAT LN	32
BLUEBELL LN	18
BOMOSEEN STATE PARK	10
BOOTH RD	17
BREEZY BLF	31
BROADVIEW RD	12
BROWN FARM RD	24

ROAD NAME	PAGE(S)
BROWN LN	30
BURKE RD	18
CAMPBELL RD	2,15
CARLO LN	17
CARTER LN	30
CASTLETON MDWS	23
CEDAR MEADOW LN	32
CEDAR MOUNTAIN RD	9,10
CEMETERY RD	25,26
CHASBRIT RD	23
CLEMENTS POINT RD	12
CLIFF DWELLERS	11
CONNELLY RD	20
COON HILL RD	32,18,21
COREY LN	22
CORYELL RD	1,8
CRAMTON RD	27
CREEK RD	16,18,21,22
CRYSTAL HTS	4
CRYSTAL LN	4
CRYSTAL MDWS	3
DALEY LN	21
DAVID AVE	22
DEPOT TER	22

ROAD NAME	PAGE(S)
DEVERY LN	22
DEVON LN	25
DRAKE RD	16,17,18,21,23
E CREEK DR	22
E CRYSTAL HVN	3,4
E HUBBARDTON RD	6,7,19,20,24
E RIEHL RD	18
EAGLES NEST RD	22,23
EATON HL E	15,19
EATON HL W	15
ELEMENTARY SCHOOL RD	21
ELLIS ORCHARD DR	24,25,34
ELM ST	26
ELRENA RD	29
ENT EXT RAMP STATE HWY	21,24,27
FARR DR	22
FENTON RD	6,7
FLOAT BRIDGE RD	1,2
FRISBIE HILL RD	19,24
GILBERT LN	22
GILL RD	5,6,7,15
GLENBROOK RD	25,26
GRANDPAS KNOB RD	6,20
GRIFFIN RD	33



# CASTLETON Road Name Index

ROAD NAME	PAGE(S)
GUMP RD	23
HART TOWERS DR	17
HEMSTED LNDG	17
HEWITT RD	25
HICKORY LN	7
HIGGINS RD	24
HILLSIDE DR	24,27
INDIAN BAY RD	21
INDIAN POINT RD	18,21
JASONS WAY	2
JOHNSON SPOONER RD	2,3
JULIE LN	25
LAKEVIEW LN	17
LARSON LN	3
LEAMY DR	3
LEWIS POINT LN	2
LILLIAN DR	34
LITTLE RUTLAND RD	17,18
MAHAR RD	30,31
MAIN ST	23,24,25,26
MARY LN	30
MASON POINT RD	12,13
MEADOW LN	34
MEADOWOOD DR	32

ROAD NAME	PAGE(S)
MECHANIC ST	26
MILL ST	25
MOORE RD	7
MOSCOW RD	1,8,10,14
MOUNTAIN VIEW LN	18,21
N A WOODARD WAY	21,22
N DAVID AVE	22
N PINE CLIFF RD	12
N WINNICK RD	17
NESHOBE BEACH RD	16,17
NESHOBE CANAL DR	17
NESHOBE IS	12
NEW RD	4
NORTH RD	3,4,15,19,24,25,26
NOYES RD	18
OLD TOWN RD	3
PACKING HOUSE RD	25,26
PARK ST	22
PARKERS RD	35
PARSONS HILL RD	23
PATRICIA LN	23
PENCIL MILL RD	3,4,5,30
PINE CLIFF RD	12,13
PINE ST	22

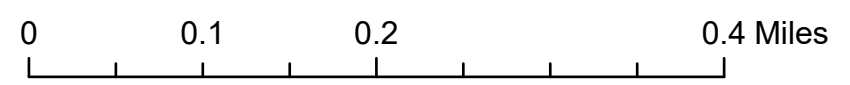
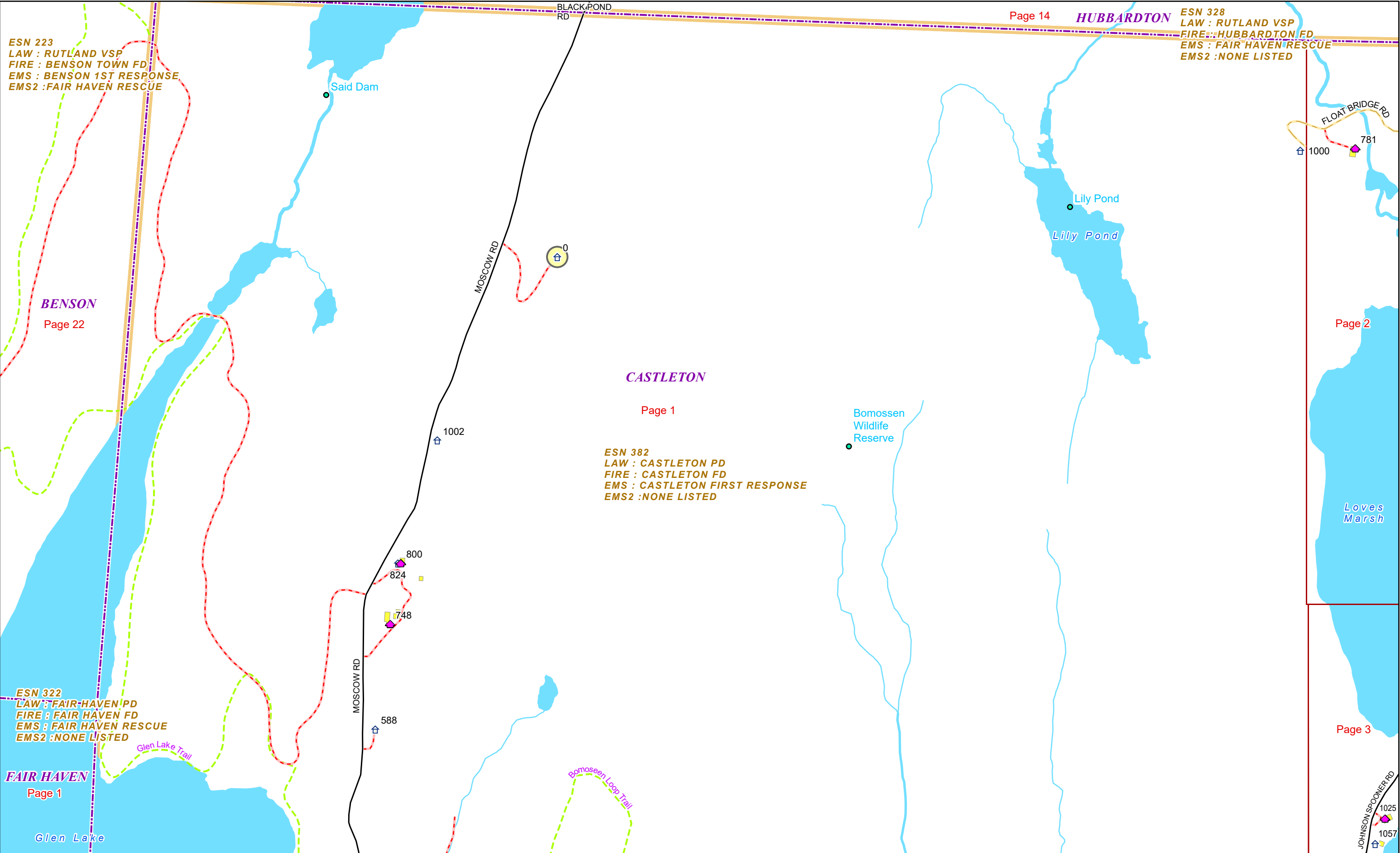
ROAD NAME	PAGE(S)
PINE STREET LOOP	22
PIONTEK RD	28,35
POINT OF PINES RD	18,21
POND HILL RD	3,33,35
PRESTON LN	23
PRICES LN	3
PROSPECT POINT RD	14
RABBIT IS	3
RAINBOWS END	23
RICE WILLIS RD	30,32
RIDER RD	32
RIDGE RD	18
RIEHL RD	18
RIVER ST	30,31
ROCKVIEW RD	2
ROONEY RD	23
ROSEWOOD LN	3,11
RUSTICS RD	2
RYAN RD	12
S A WOODARD WAY	22
S MARY LN	30
S MASON POINT RD	12,13
SAND HILL EXT	32,33
SAND HILL RD	23,24,25,32,33,34

# CASTLETON Road Name Index

ROAD NAME	PAGE(S)
SAVAGE RD	26
SCHOOL ST	22
SEMINARY LN	26
SEMINARY ST	26
SEVIGNY RD	2
SEYMOUR RD	17
SHADY LN	12,16
SHELDON RD	21,24
SLATE CREEK TRL	31
SOUTH ST	24,25,26,32,33,34
SPOONER POINT EXT	2,3
SPOONER PT	3
STABLES RD	3,15
STASO LNDG	34
STASO RD	33,34
SUGARWOOD LN	19
SUNCREST TER	23
TAGGART LN	22
TANYA RD	29
TAYLOR RD	2,5
TOWN HWY 21	5,15
TOWN HWY 44	34
TOWN HWY 45	33
TOWN HWY 48	28

ROAD NAME	PAGE(S)
TOWN HWY 58	30
TWILIGHT TER	17
U TURN US HWY	21,22,24,27
UNIVERSITY DR	25,26
US ROUTE 4 E	21,22,24,27,28
US ROUTE 4 W	2,19,21,22,24,27,28
VERONA RD	29,32
VILLAGE HTS	31
VILLAGE LOOP EXT	31
VILLULA RD	18
VINCENT EGAN RD	18
VT ROUTE 30 N	2,3,4,11,13,14,15,16,17,21,23,24
VT ROUTE 30 S	1,21,23,29,32
VT ROUTE 4A E	2,24,27,28
VT ROUTE 4A W	21,22,23
W BIRDSEYE EXT	35
W CASTLETON RD	8,9,10,16
W CRYSTAL HVN	3,4
WATERS LN	30,31
WEST WIND WAY	31
WHITLOCK RD	31
WILSON RD	9,10
WINDY VILLAGE LOOP	31


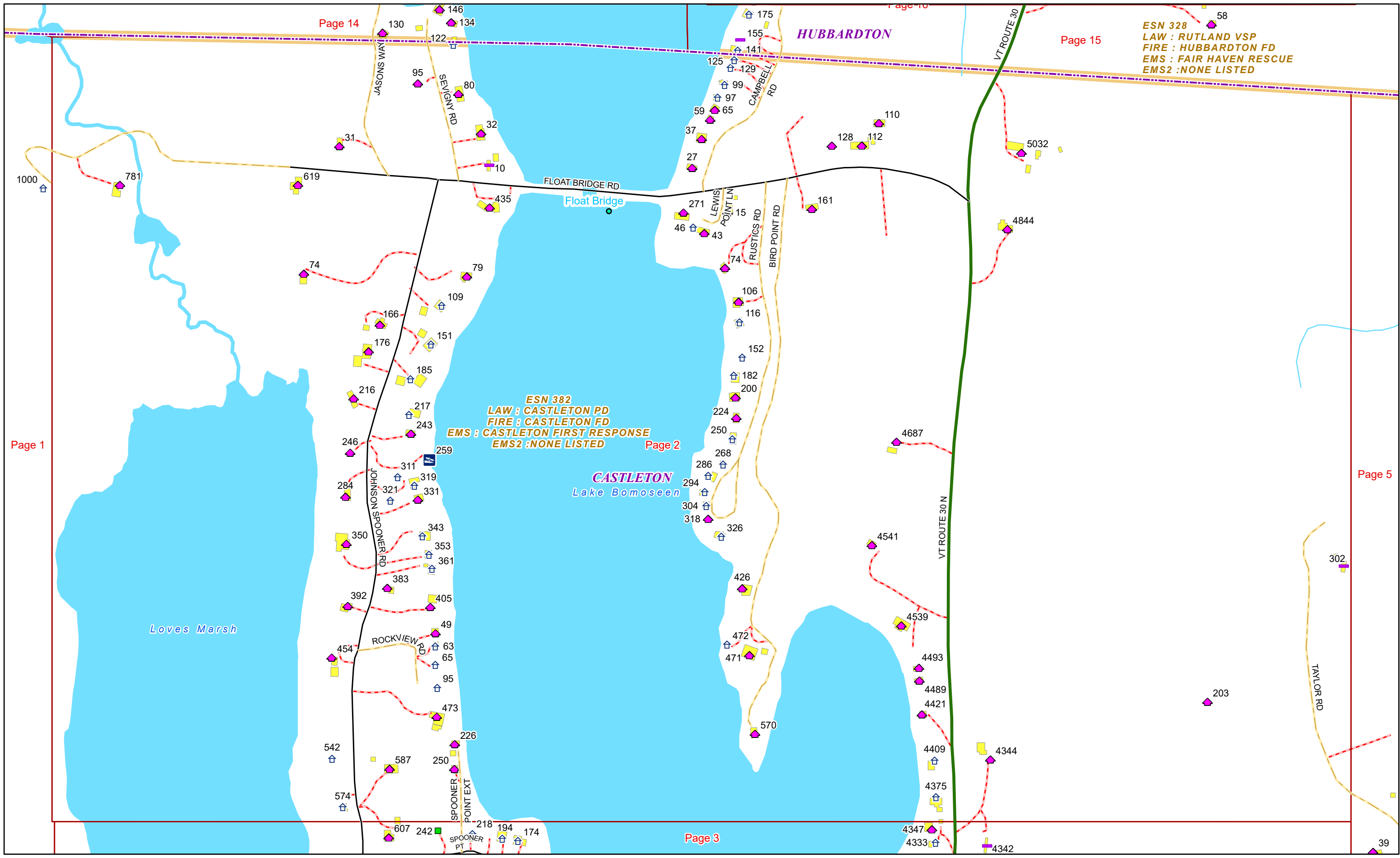
ROAD NAME	PAGE(S)
WINHAM LN	8
WINNICK RD	17
WOODBURY RD	28
WOODLAND LN	32
YELLOW FINCH LN	8,9



1 inch equals 583 feet

9/16/2024

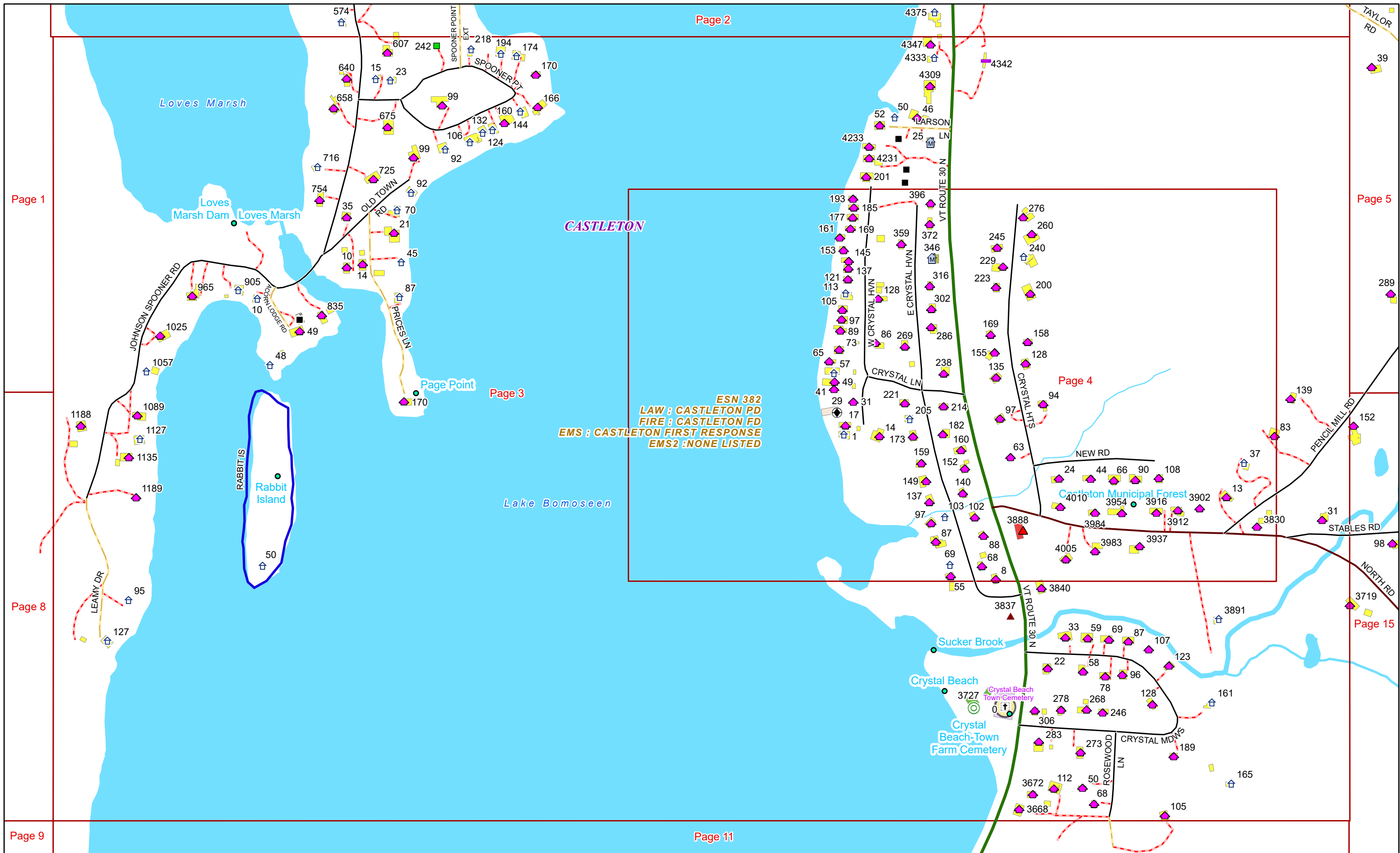
**CASTLETON**



9/16/2024

**CASTLETON**



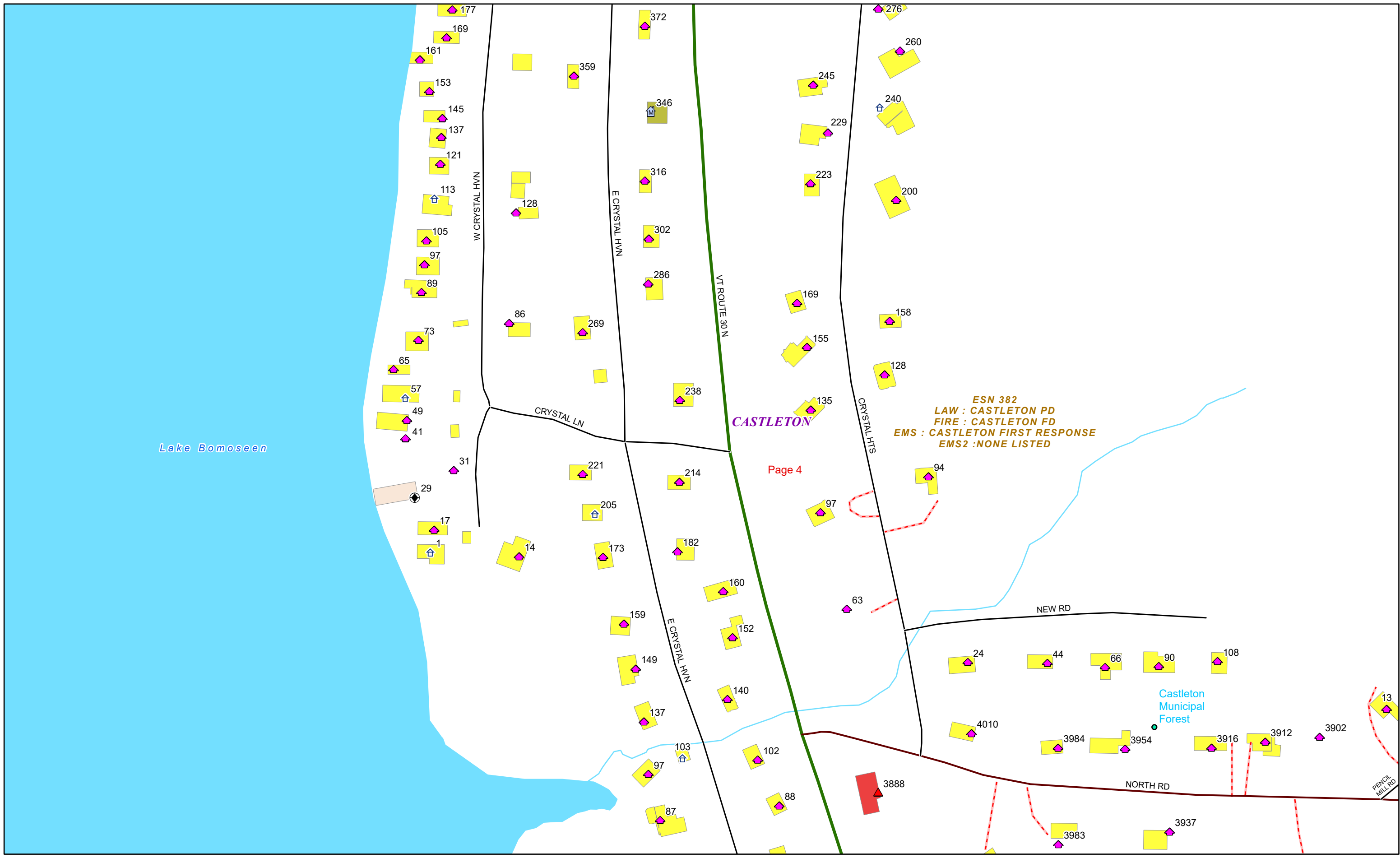


0 0.07 0.15 0.3 Miles 1 inch equals 417 feet

9/16/2024

**CASTLETON**

**Page: 3**



ESN 382  
 LAW : CASTLETON PD  
 FIRE : CASTLETON FD  
 EMS : CASTLETON FIRST RESPONSE  
 EMS2 : NONE LISTED

Page 4



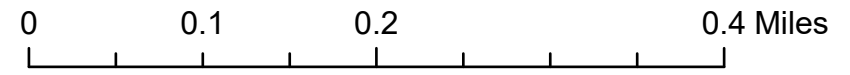
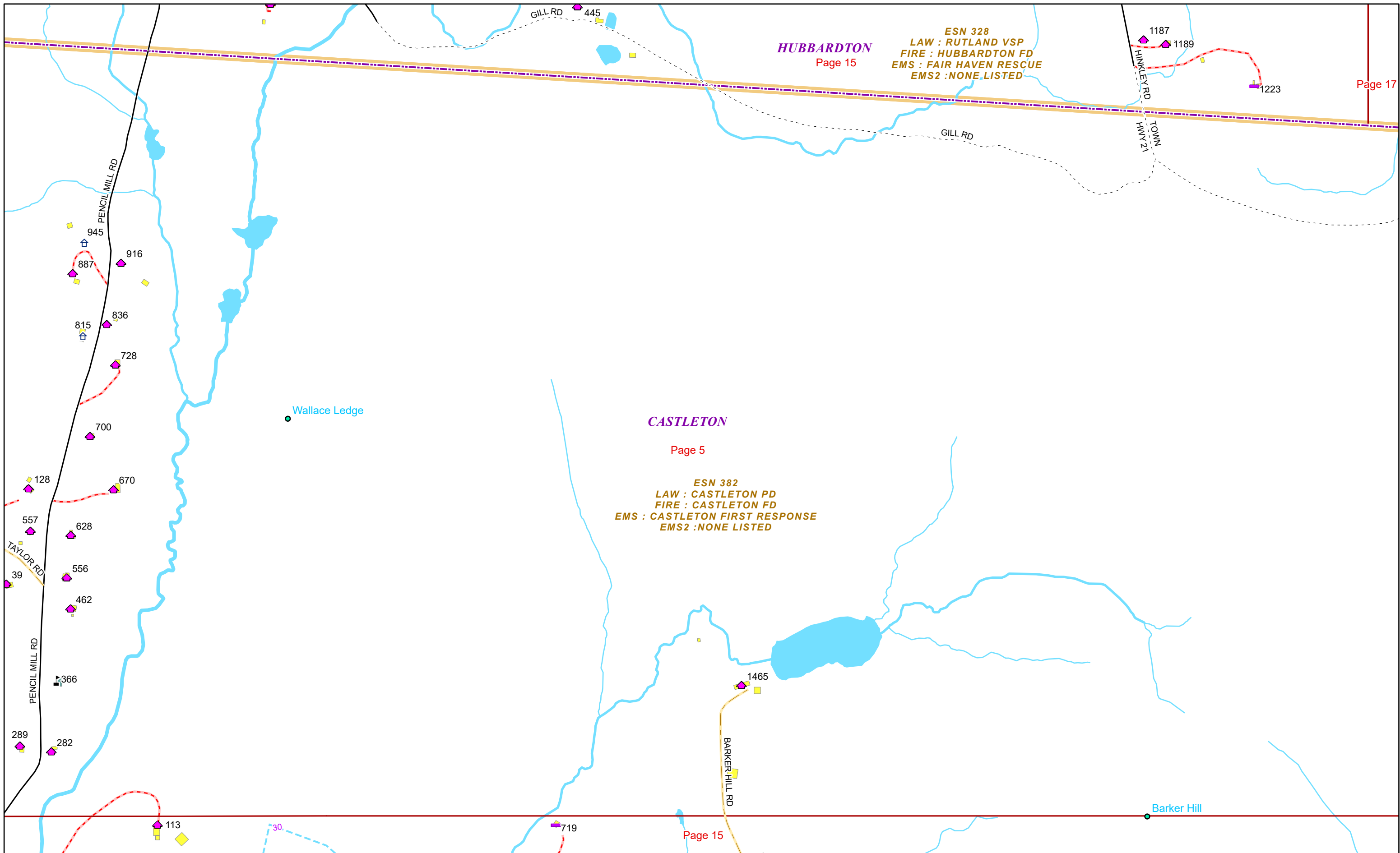
0 0.03 0.06 0.11 Miles

1 inch equals 167 feet

9/16/2024

**CASTLETON**

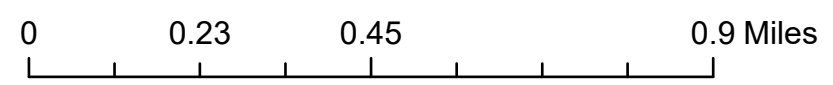
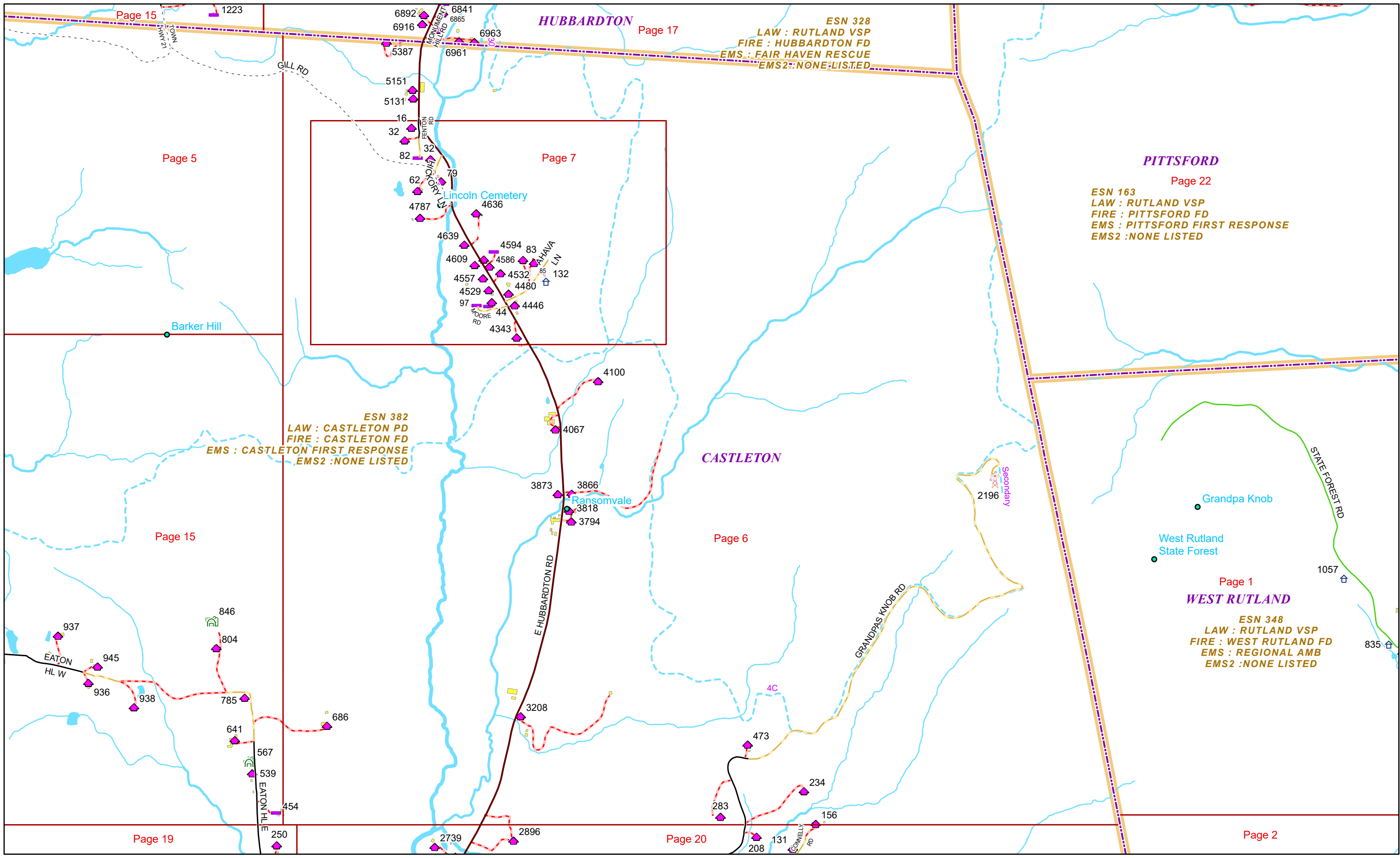
**Page: 4**



1 inch equals 583 feet

9/16/2024

**CASTLETON**

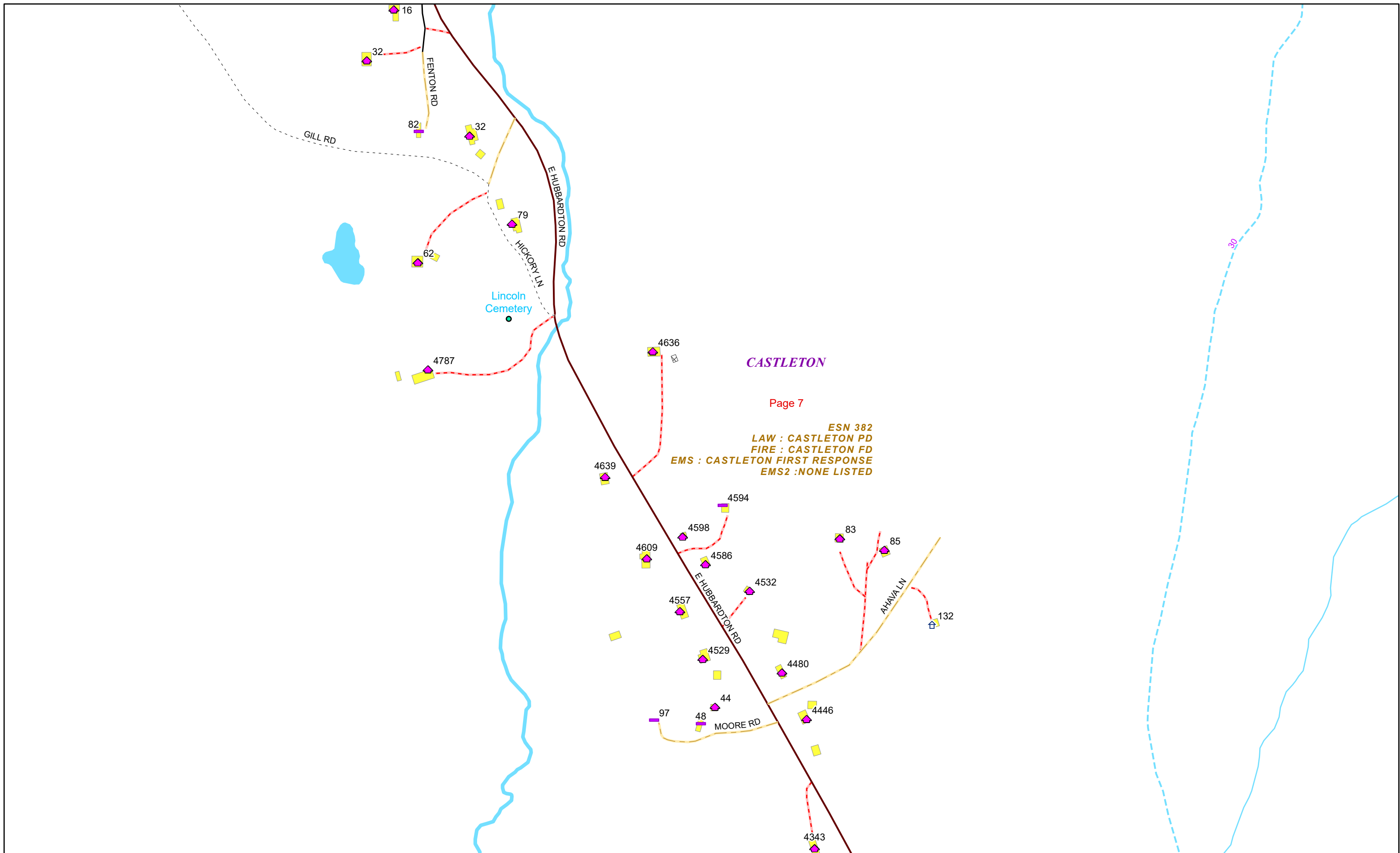


1 inch equals 1,333 feet

9/16/2024

**CASTLETON**





**CASTLETON**

Page 7

ESN 382  
LAW : CASTLETON PD  
FIRE : CASTLETON FD  
EMS : CASTLETON FIRST RESPONSE  
EMS2 : NONE LISTED



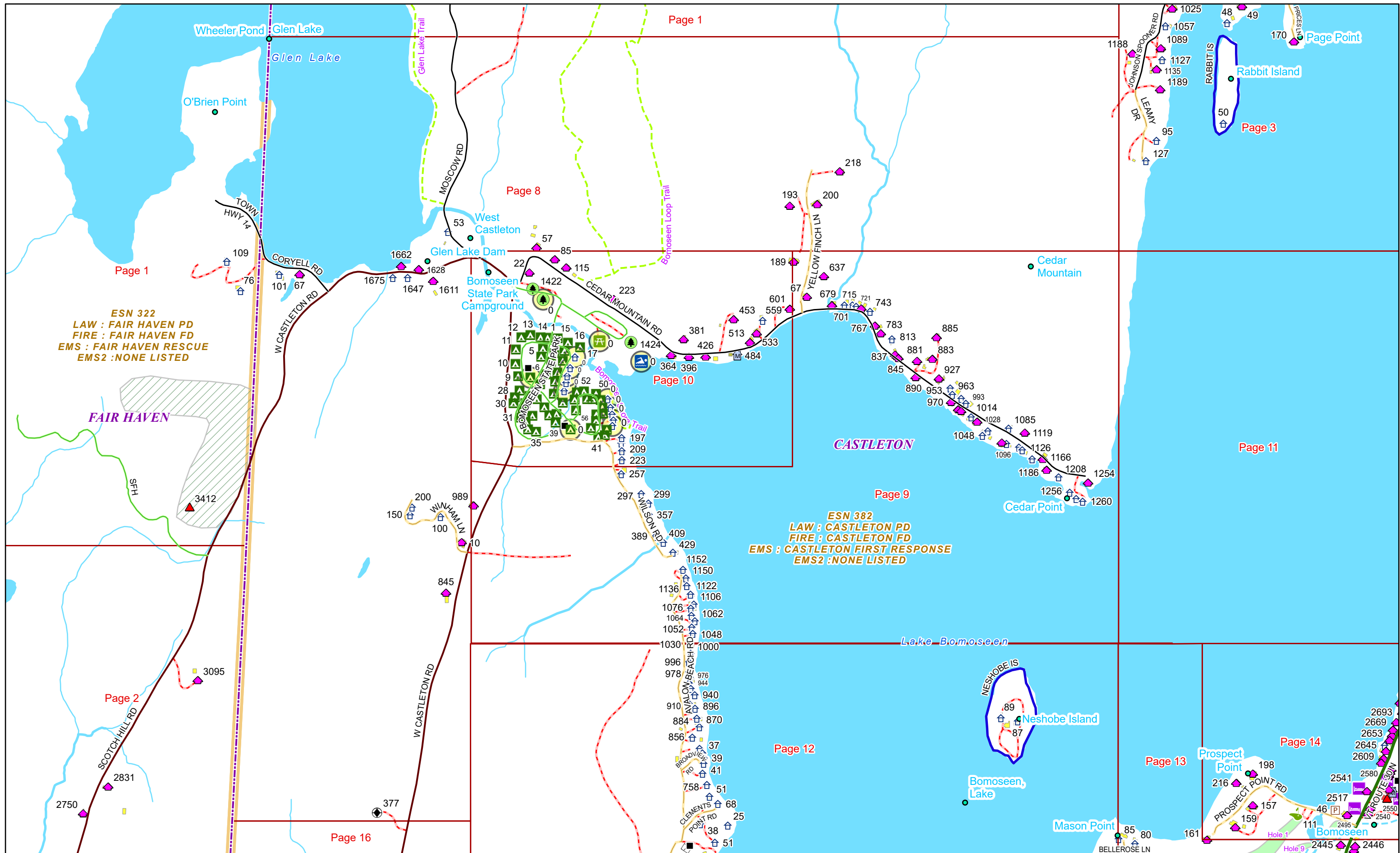
0 0.05 0.1 0.2 Miles

1 inch equals 333 feet

9/16/2024


**CASTLETON**

**Page: 7**



ESN 322  
 LAW : FAIR HAVEN PD  
 FIRE : FAIR HAVEN FD  
 EMS : FAIR HAVEN RESCUE  
 EMS2 : NONE LISTED

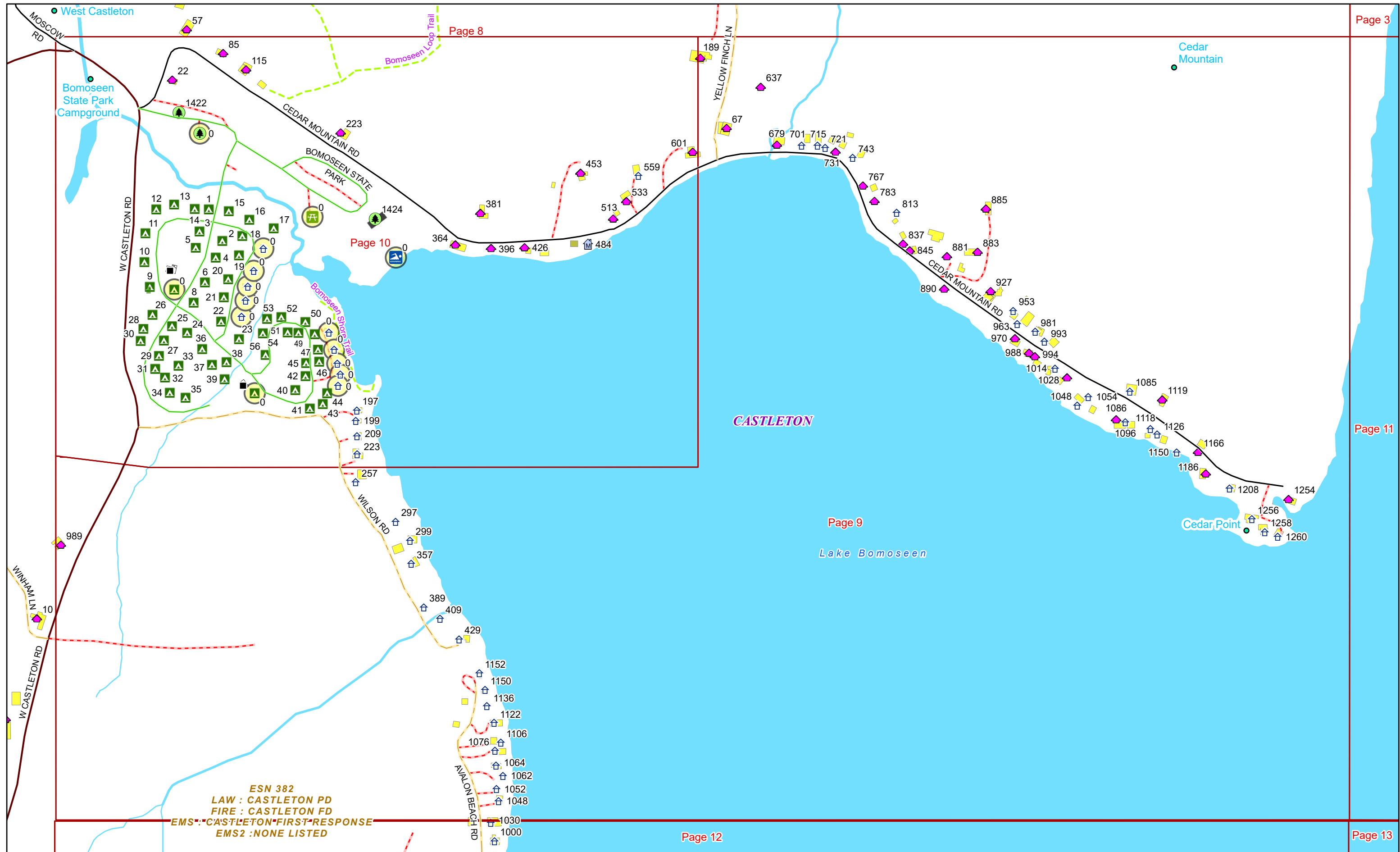
ESN 382  
 LAW : CASTLETON PD  
 FIRE : CASTLETON FD  
 EMS : CASTLETON FIRST RESPONSE  
 EMS2 : NONE LISTED



9/16/2024

**CASTLETON**

**Page: 8**



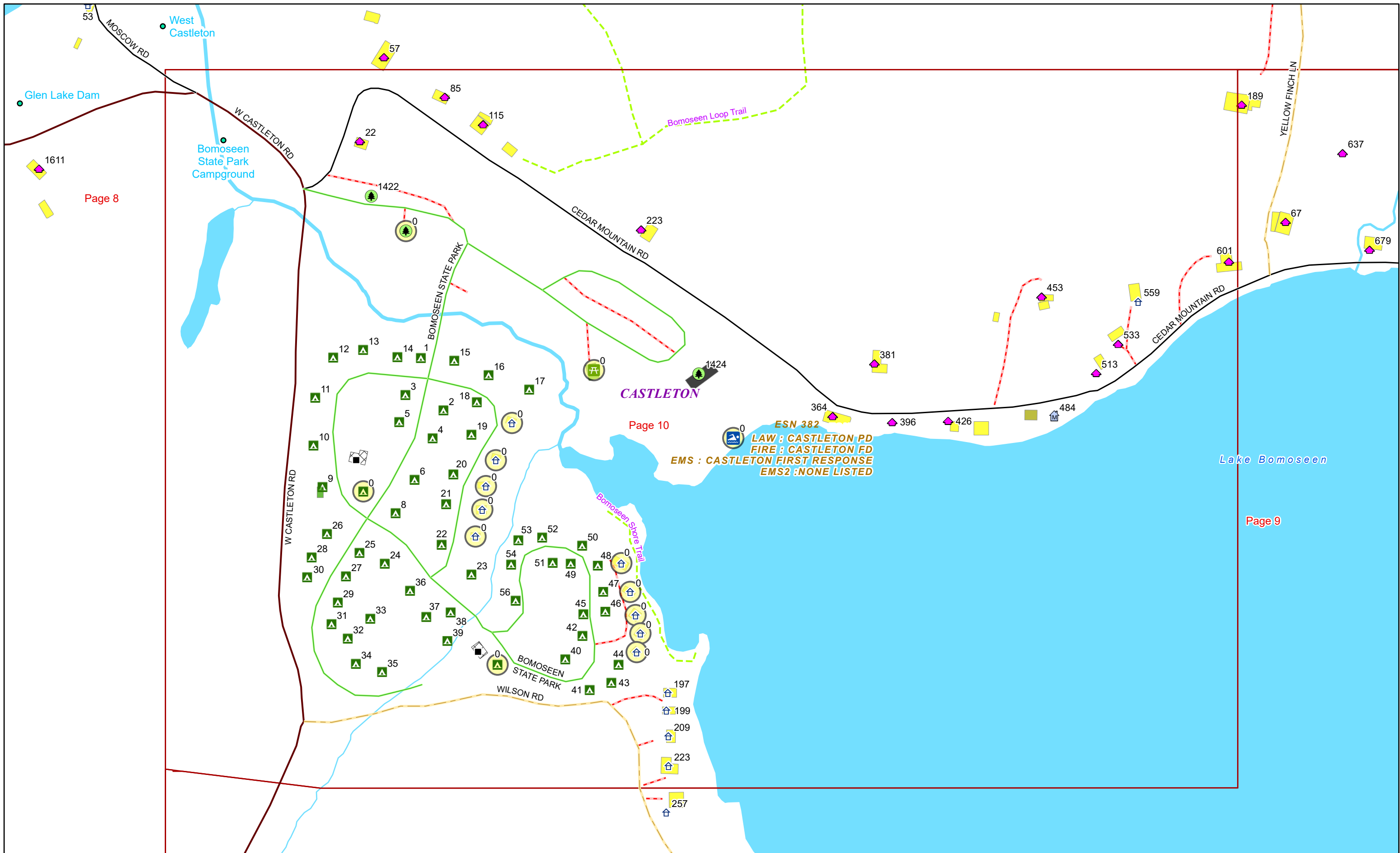
ESN 382  
 LAW : CASTLETON PD  
 FIRE : CASTLETON FD  
 EMS : CASTLETON FIRST RESPONSE  
 EMS2 : NONE LISTED



0 0.07 0.15 0.3 Miles 1 inch equals 417 feet

9/16/2024

**CASTLETON**



0 0.04 0.09 0.17 Miles

1 inch equals 250 feet

9/16/2024

**CASTLETON**

**Page: 10**



CASTLETON

Lake Bomoseen

ESN 382  
LAW : CASTLETON PD  
FIRE : CASTLETON FD  
EMS : CASTLETON FIRST RESPONSE  
EMS2 : NONE LISTED  
Page 11

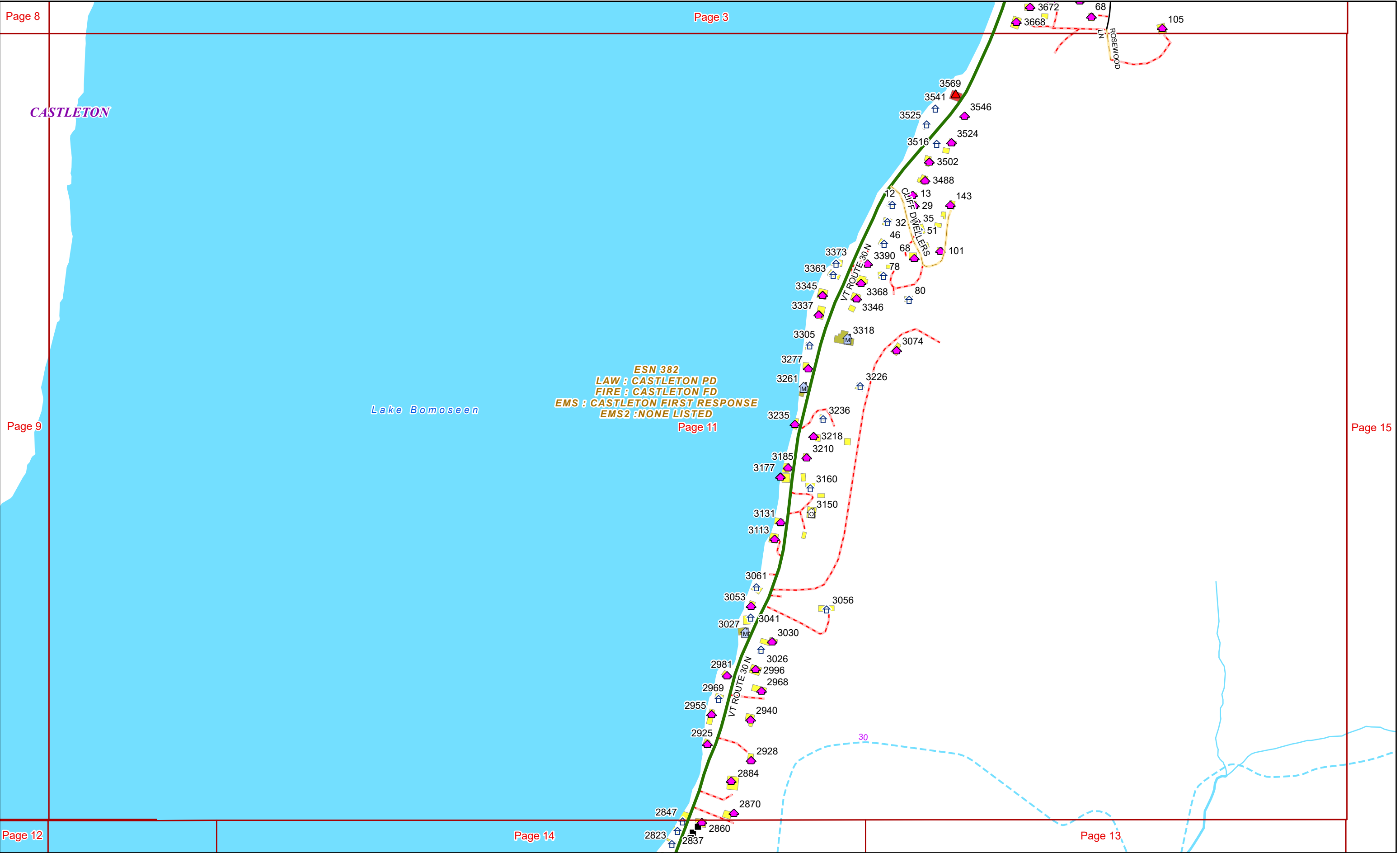


0 0.07 0.15 0.3 Miles 1 inch equals 417 feet

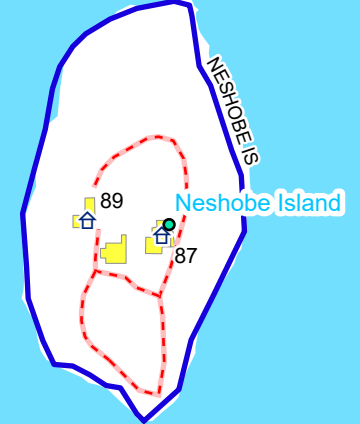
9/16/2024

**CASTLETON**

**Page: 11**



ESN-382  
LAW : CASTLETON PD  
FIRE : CASTLETON FD  
EMS : CASTLETON FIRST RESPONSE  
EMS2 : NONE LISTED



Bomoseen, Lake

Page 12 CASTLETON

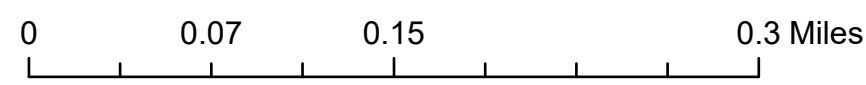
Lake Bomoseen

Mason Point

Hole 3

Hole 4

Neshobe Beach



1 inch equals 417 feet

9/16/2024

**CASTLETON**


Prospect Point

CASTLETON

Page 13

ESN 382  
LAW : CASTLETON PD  
FIRE : CASTLETON FD  
EMS : CASTLETON FIRST RESPONSE  
EMS2 : NONE LISTED

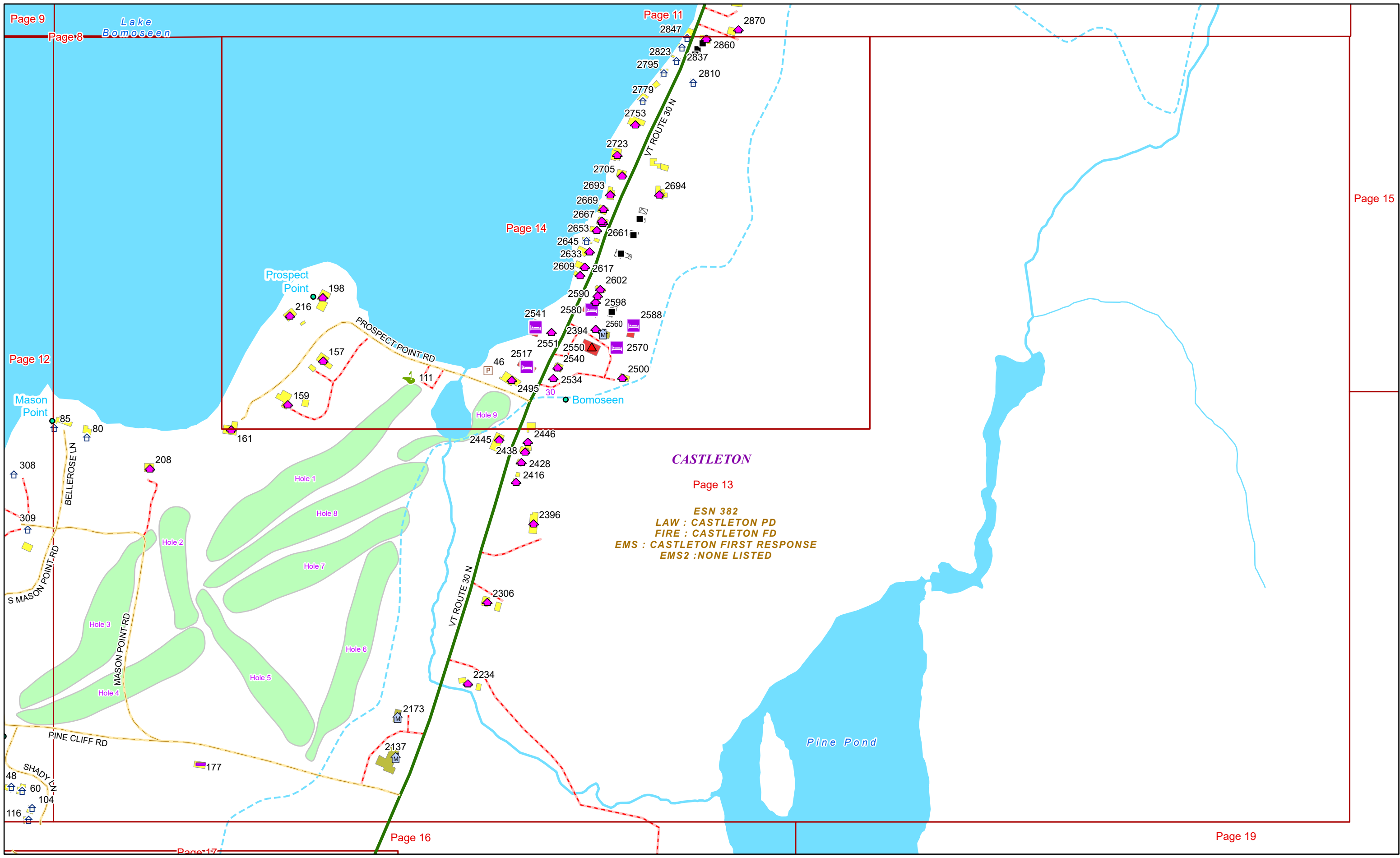
Pine Pond

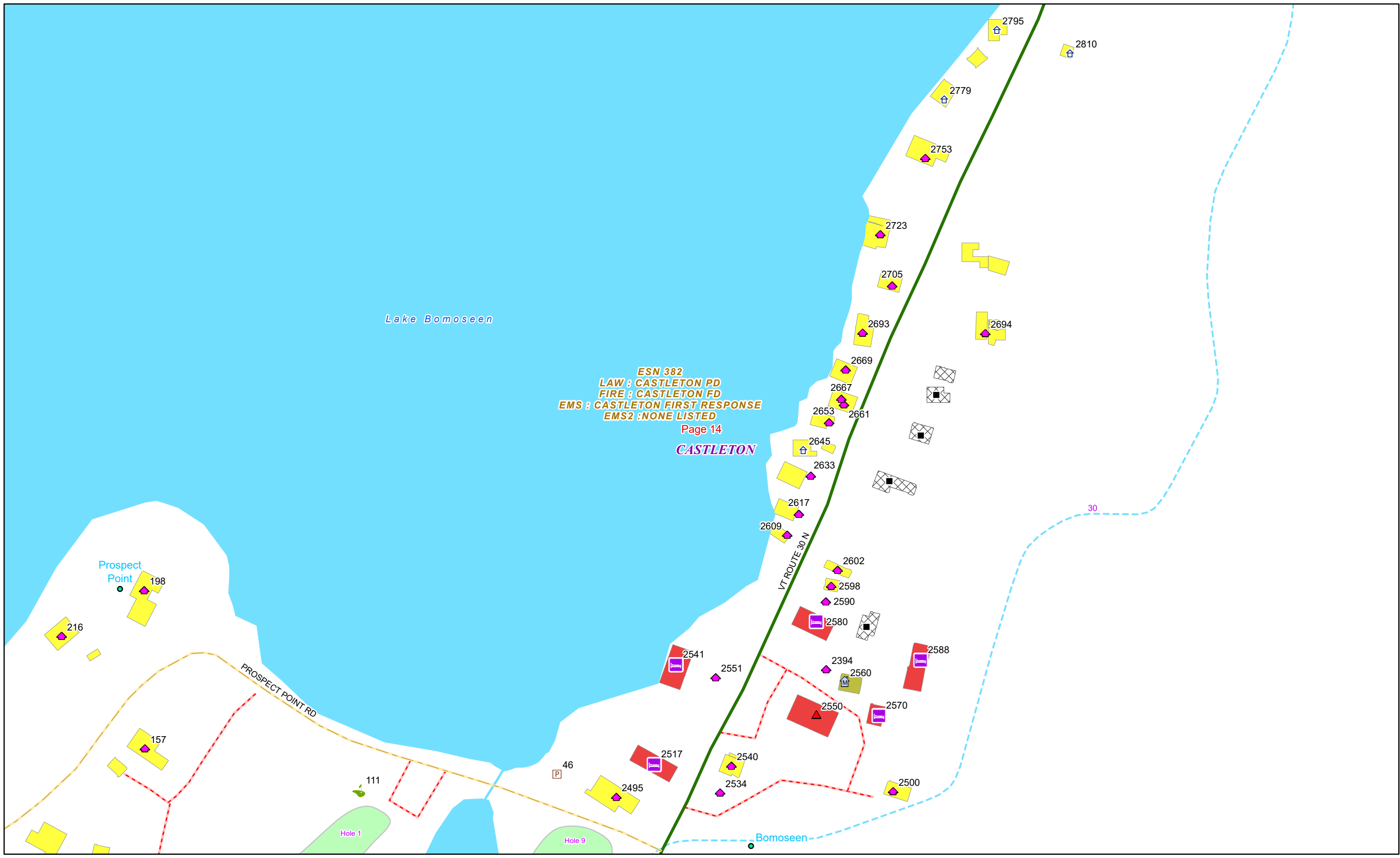


1 inch equals 417 feet

9/16/2024

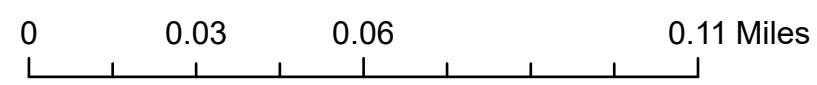
CASTLETON





ESN 382  
 LAW : CASTLETON PD  
 FIRE : CASTLETON FD  
 EMS : CASTLETON FIRST RESPONSE  
 EMS2 : NONE LISTED  
 Page 14

CASTLETON



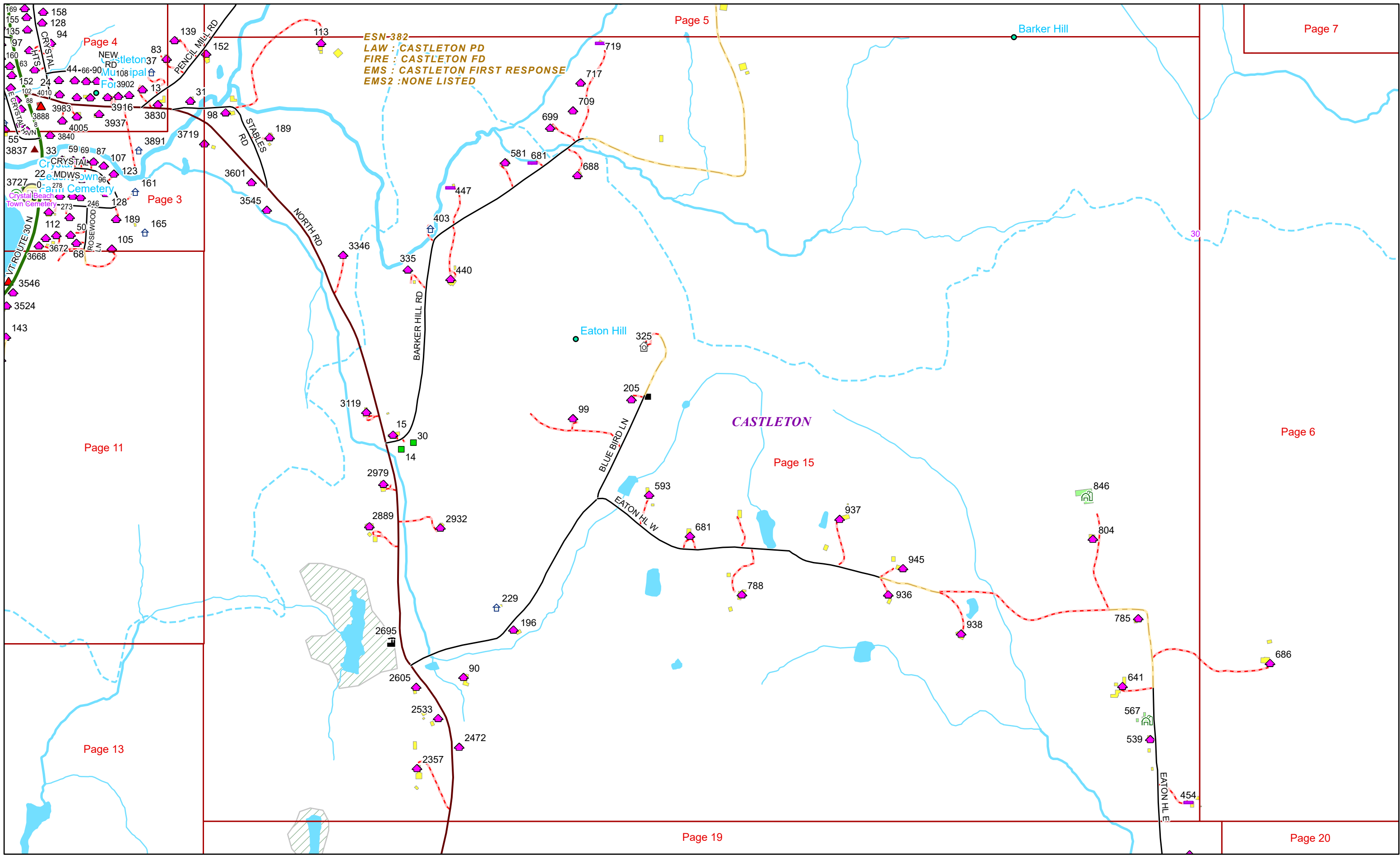
1 inch equals 167 feet

9/16/2024


**CASTLETON**

**Page: 14**





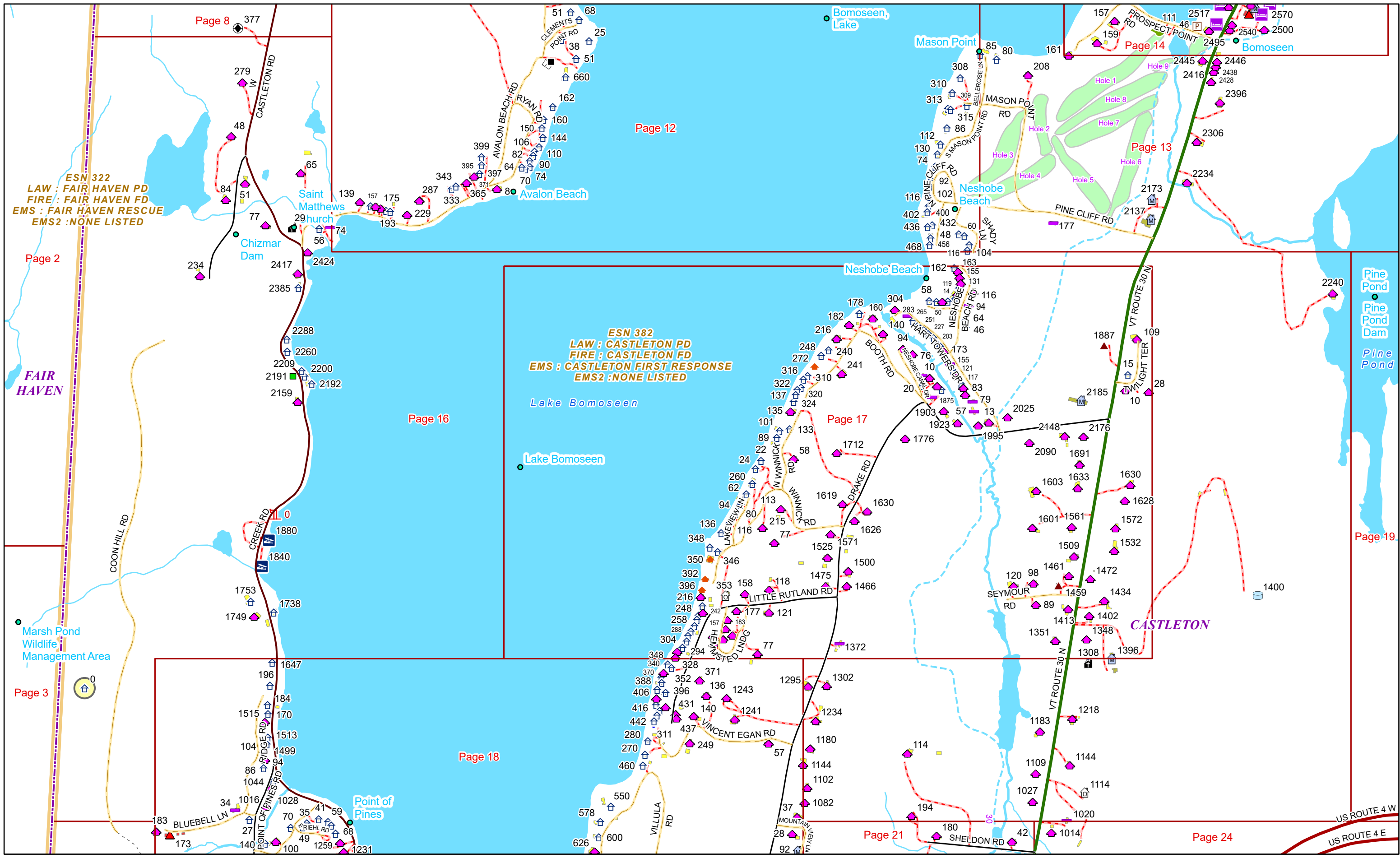
ESN-382  
 LAW : CASTLETON PD  
 FIRE : CASTLETON FD  
 EMS : CASTLETON FIRST RESPONSE  
 EMS2 : NONE LISTED



9/16/2024

**CASTLETON**

**Page: 15**



ESN 322  
LAW : FAIR HAVEN PD  
FIRE : FAIR HAVEN FD  
EMS : FAIR HAVEN RESCUE  
EMS2 : NONE LISTED

ESN 382  
LAW : CASTLETON PD  
FIRE : CASTLETON PD  
EMS : CASTLETON FIRST RESPONSE  
EMS2 : NONE LISTED

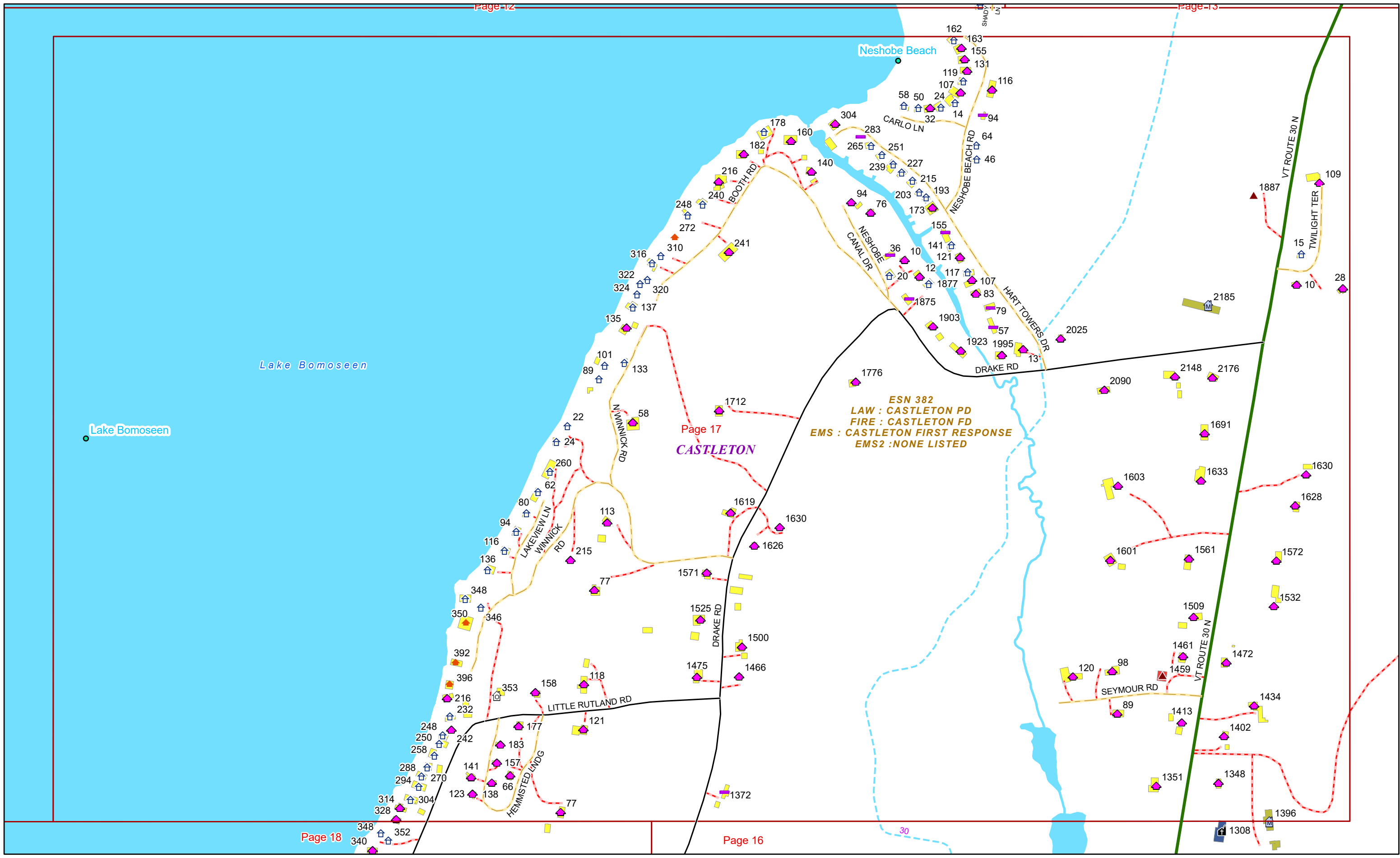
ESN 321  
LAW : POINT OF PINES PD  
FIRE : POINT OF PINES FD  
EMS : POINT OF PINES RESCUE  
EMS2 : NONE LISTED



0 0.15 0.3 0.6 Miles 1 inch equals 833 feet

9/16/2024

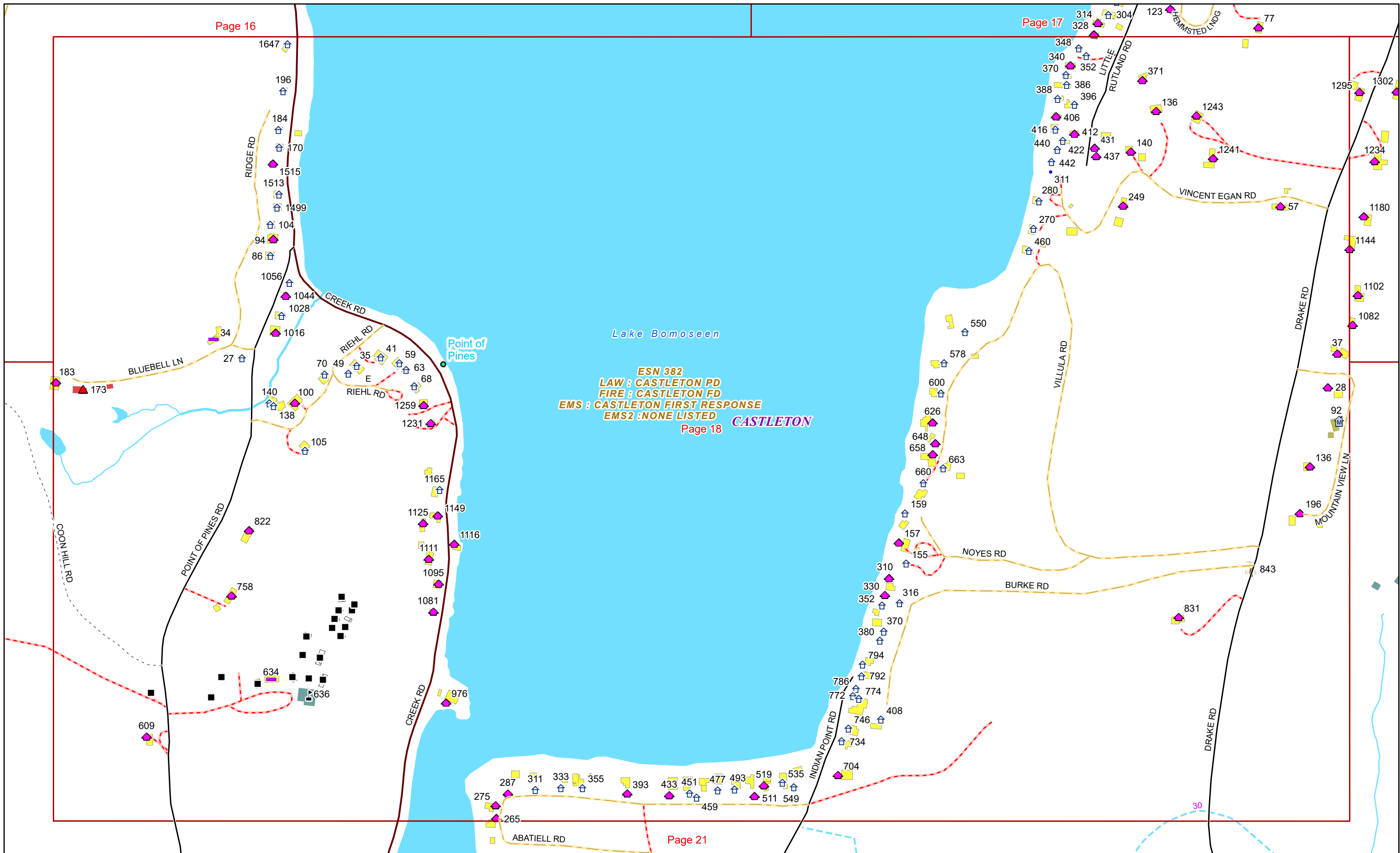
# CASTLETON




0 0.07 0.15 0.3 Miles 1 inch equals 417 feet

9/16/2024

# CASTLETON



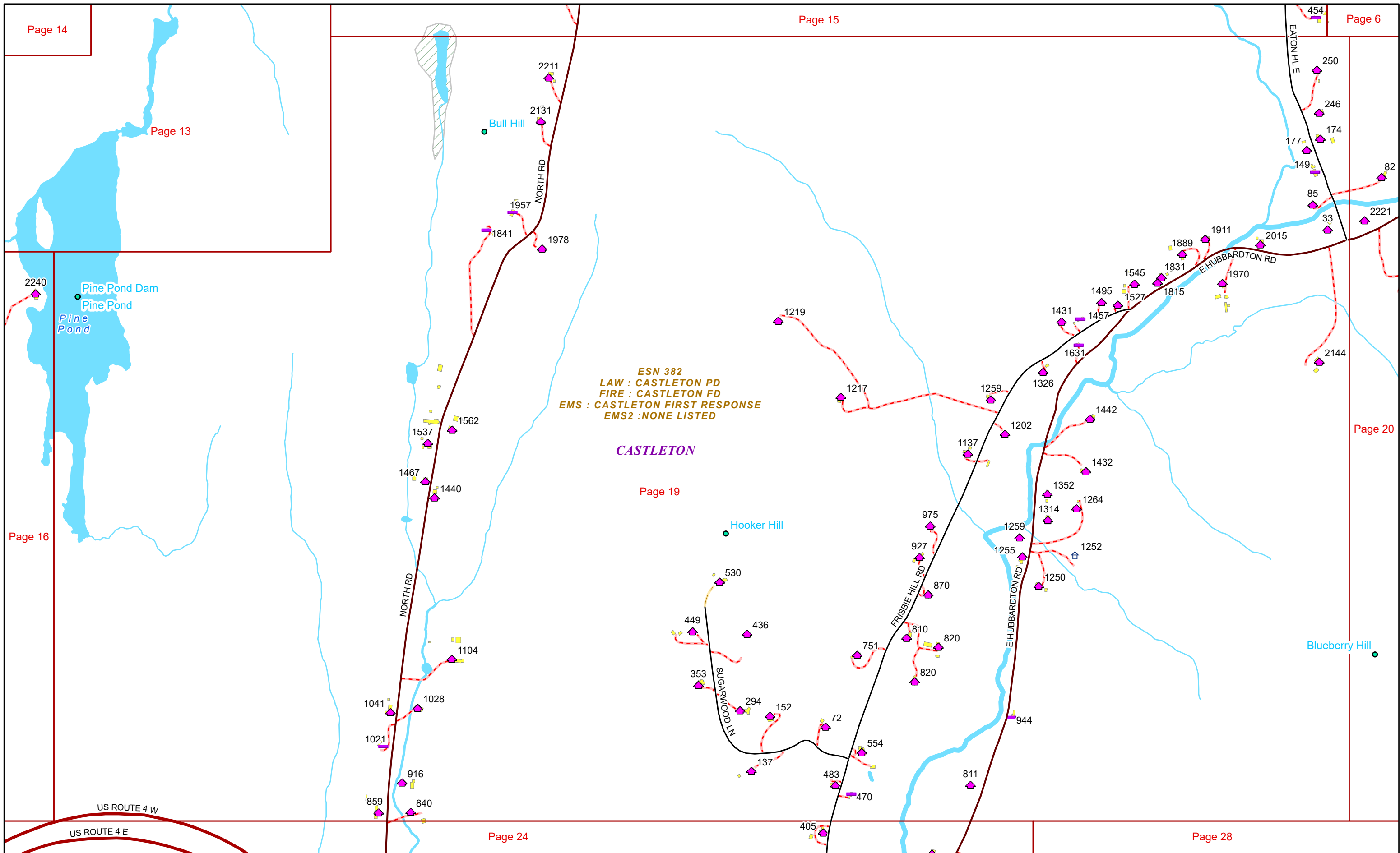
ESN 382  
 LAW : CASTLETON PD  
 FIRE : CASTLETON FD  
 EMS : CASTLETON FIRST RESPONSE  
 EMS2 : NONE LISTED  
 Page 18 **CASTLETON**

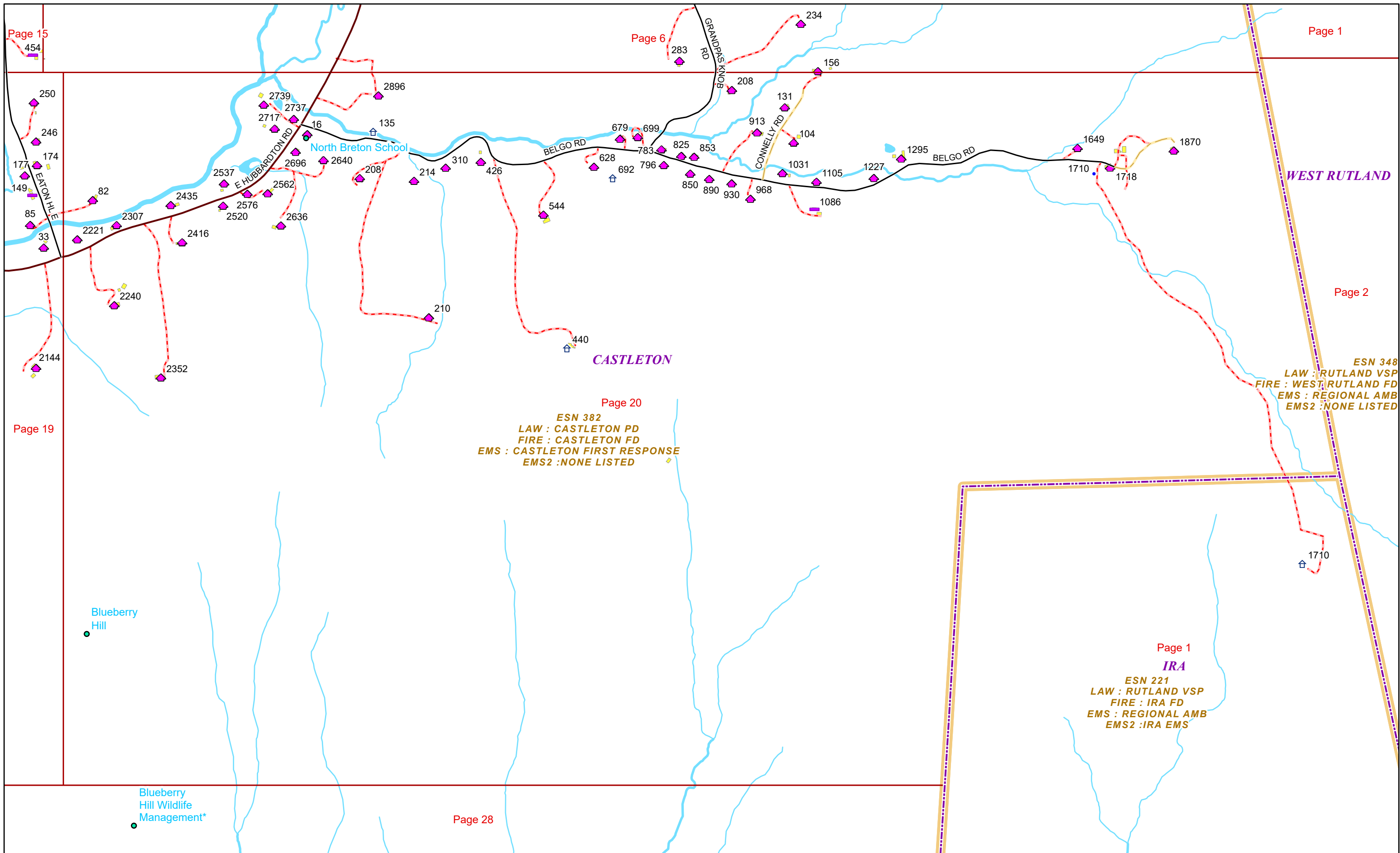


9/16/2024

**CASTLETON**







Page 15

Page 1

Page 6

Page 2

Page 19

Page 20

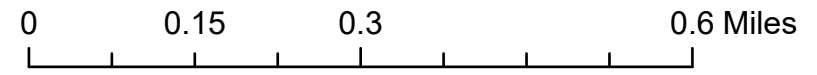
ESN 382  
 LAW : CASTLETON PD  
 FIRE : CASTLETON FD  
 EMS : CASTLETON FIRST RESPONSE  
 EMS2 : NONE LISTED

ESN 348  
 LAW : RUTLAND VSP  
 FIRE : WEST RUTLAND FD  
 EMS : REGIONAL AMB  
 EMS2 : NONE LISTED

Page 1

IRA  
 ESN 221  
 LAW : RUTLAND VSP  
 FIRE : IRA FD  
 EMS : REGIONAL AMB  
 EMS2 : IRA EMS

Page 28



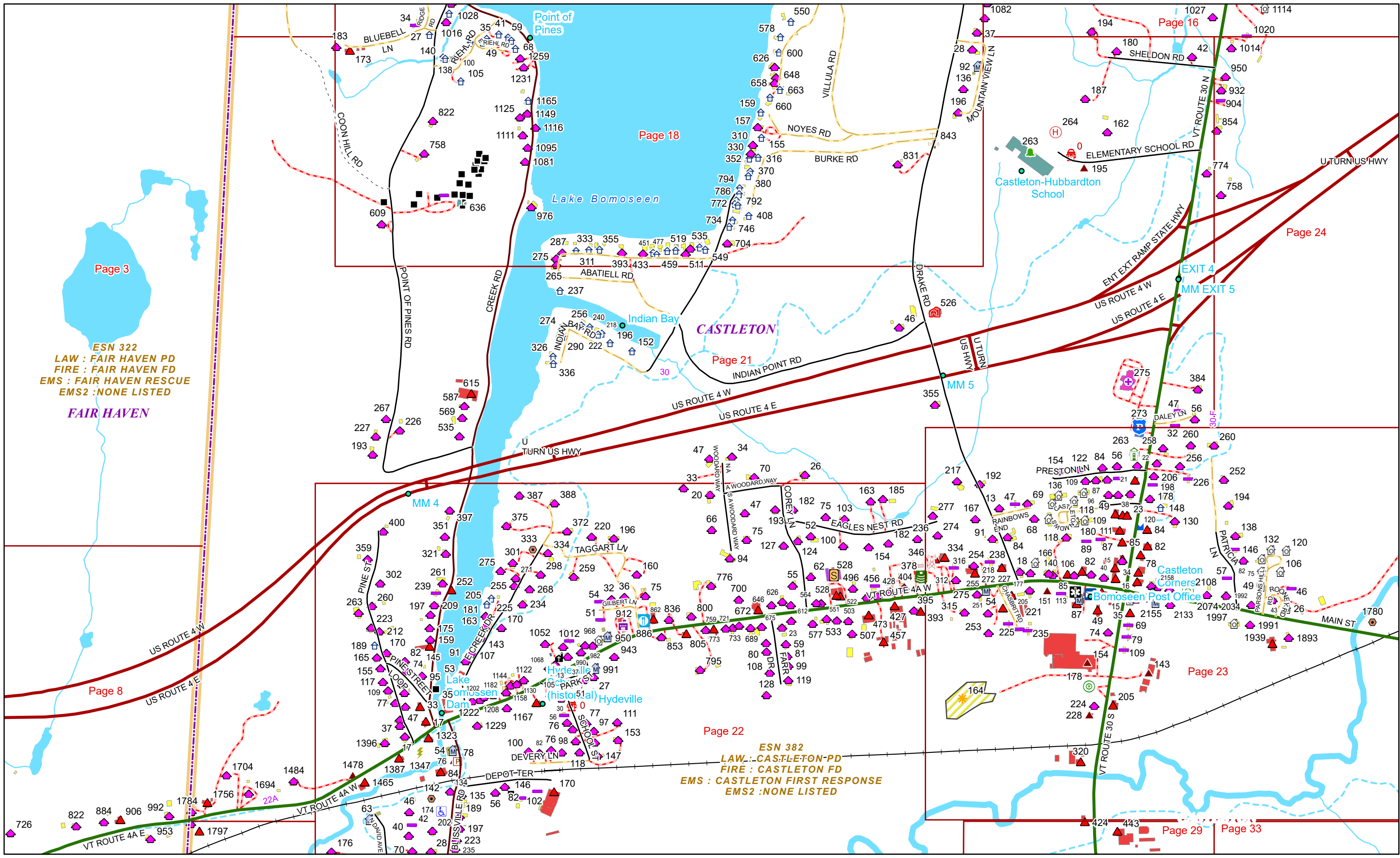
1 inch equals 917 feet

9/16/2024

**CASTLETON**

**Page: 20**





ESN 322  
LAW : FAIR HAVEN PD  
FIRE : FAIR HAVEN FD  
EMS : FAIR HAVEN RESCUE  
EMS2 : NONE LISTED  
**FAIR HAVEN**

ESN 382  
LAW : CASTLETON PD  
FIRE : CASTLETON FD  
EMS : CASTLETON FIRST RESPONSE  
EMS2 : NONE LISTED

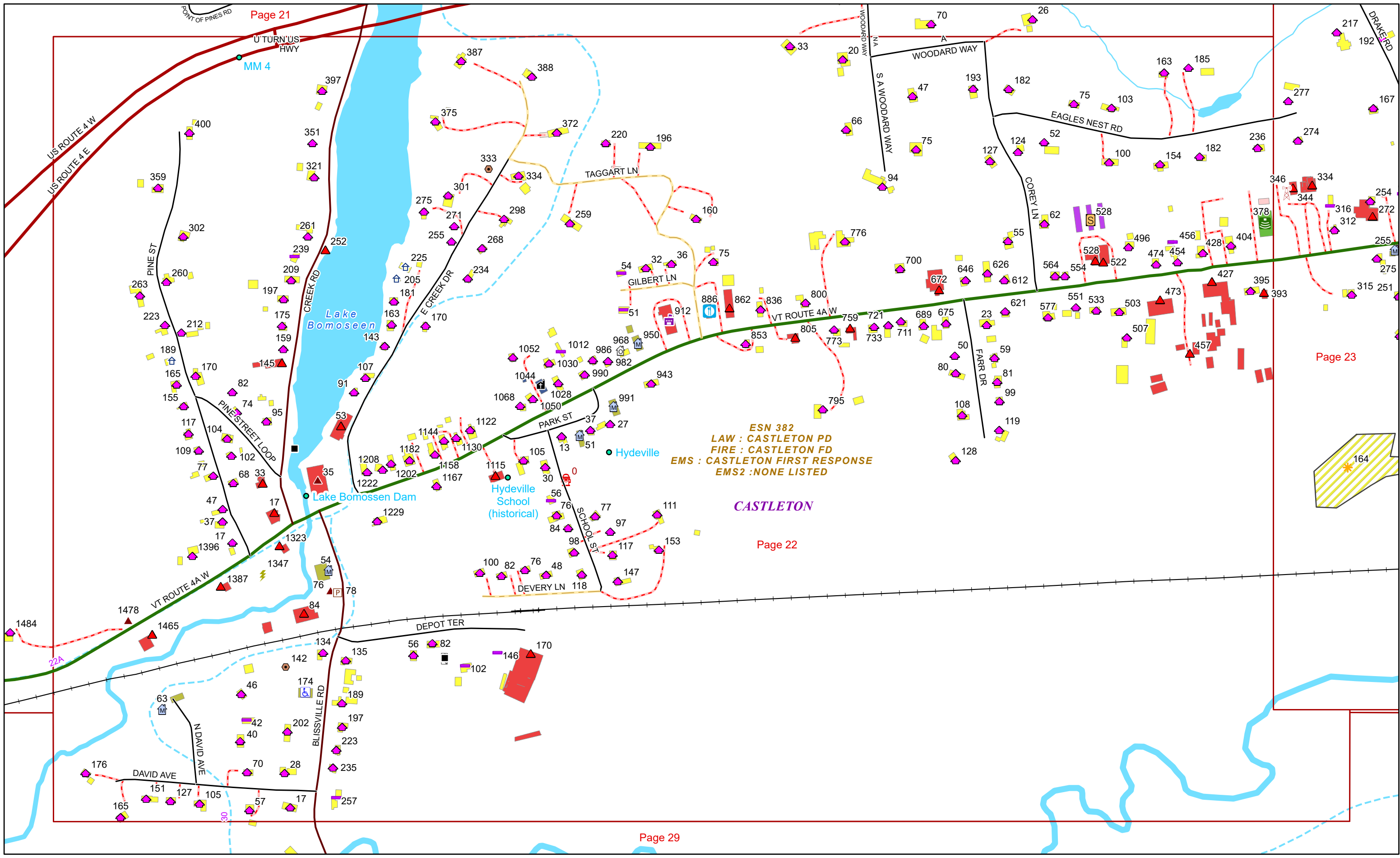


0 0.15 0.3 0.6 Miles 1 inch equals 833 feet

9/16/2024

**CASTLETON**

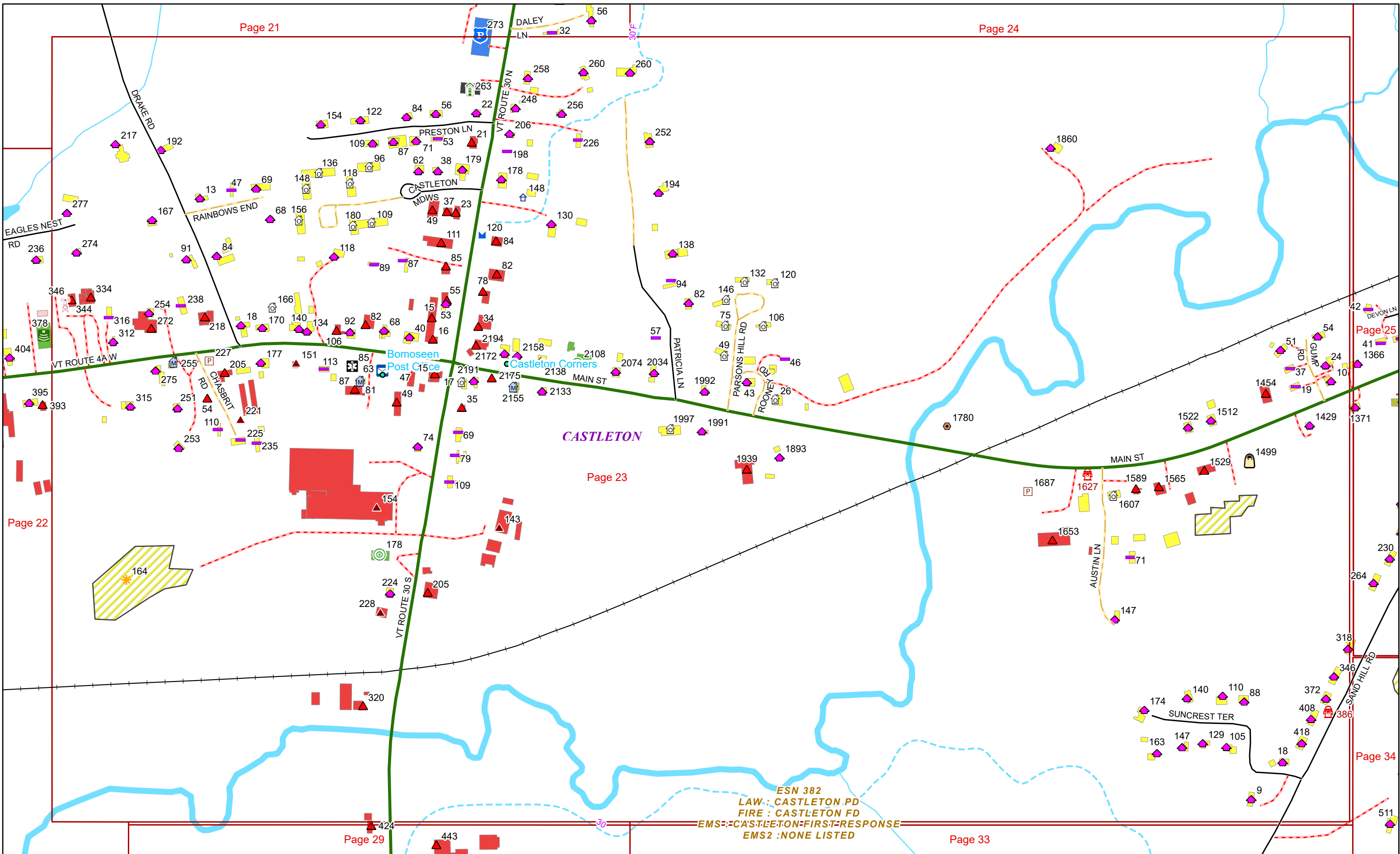
**Page: 21**



0 0.07 0.15 0.3 Miles 1 inch equals 417 feet

9/16/2024

**CASTLETON**



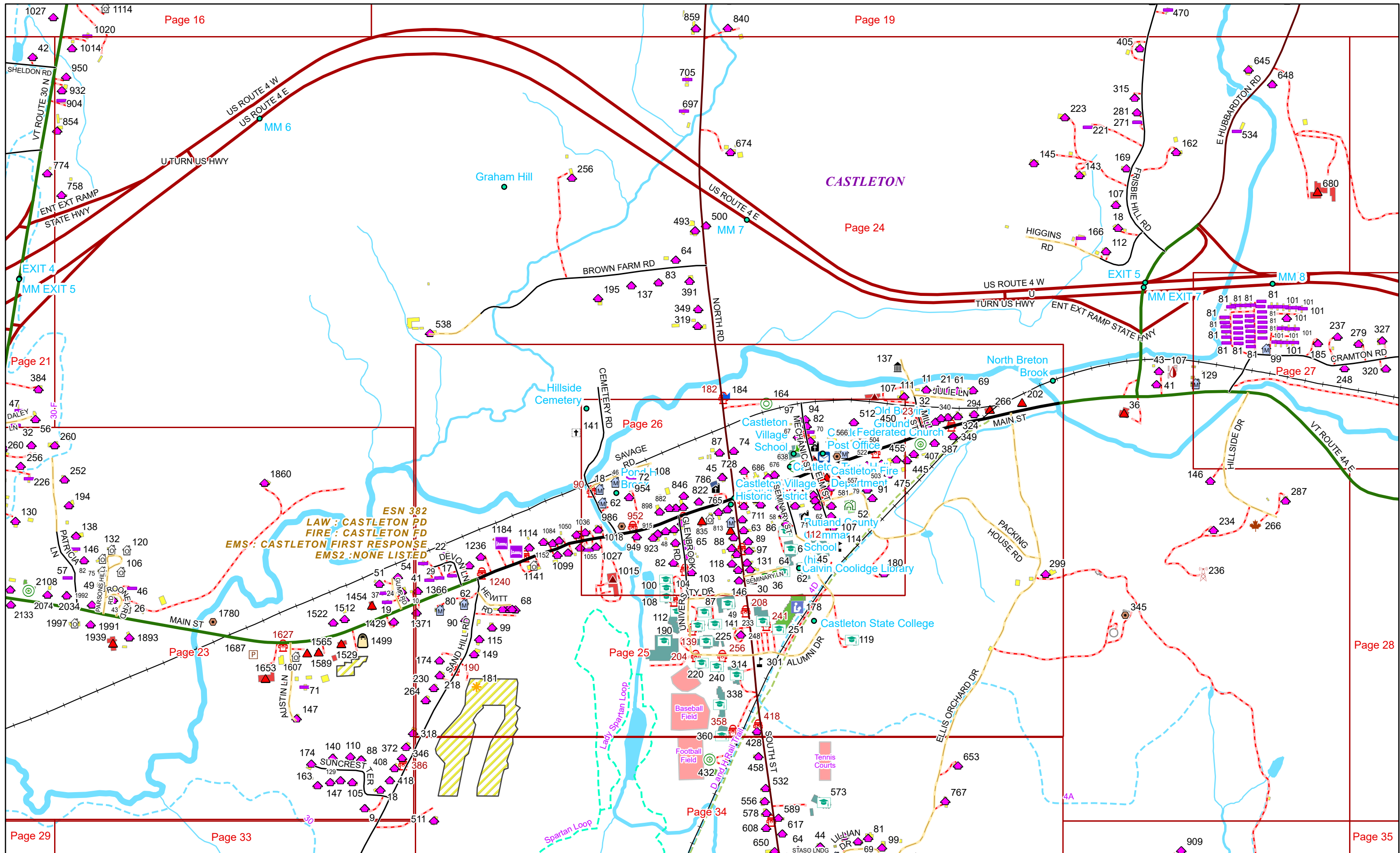
0 0.07 0.15 0.3 Miles 1 inch equals 417 feet

9/16/2024

**CASTLETON**

ESN 382  
 LAW : CASTLETON PD  
 FIRE : CASTLETON FD  
 EMS : CASTLETON-FIRST-RESPONSE  
 EMS2 : NONE LISTED





Page 16

Page 19

Page 24

Page 26

Page 23

Page 25

Page 27

Page 28

Page 29

Page 33

Page 34


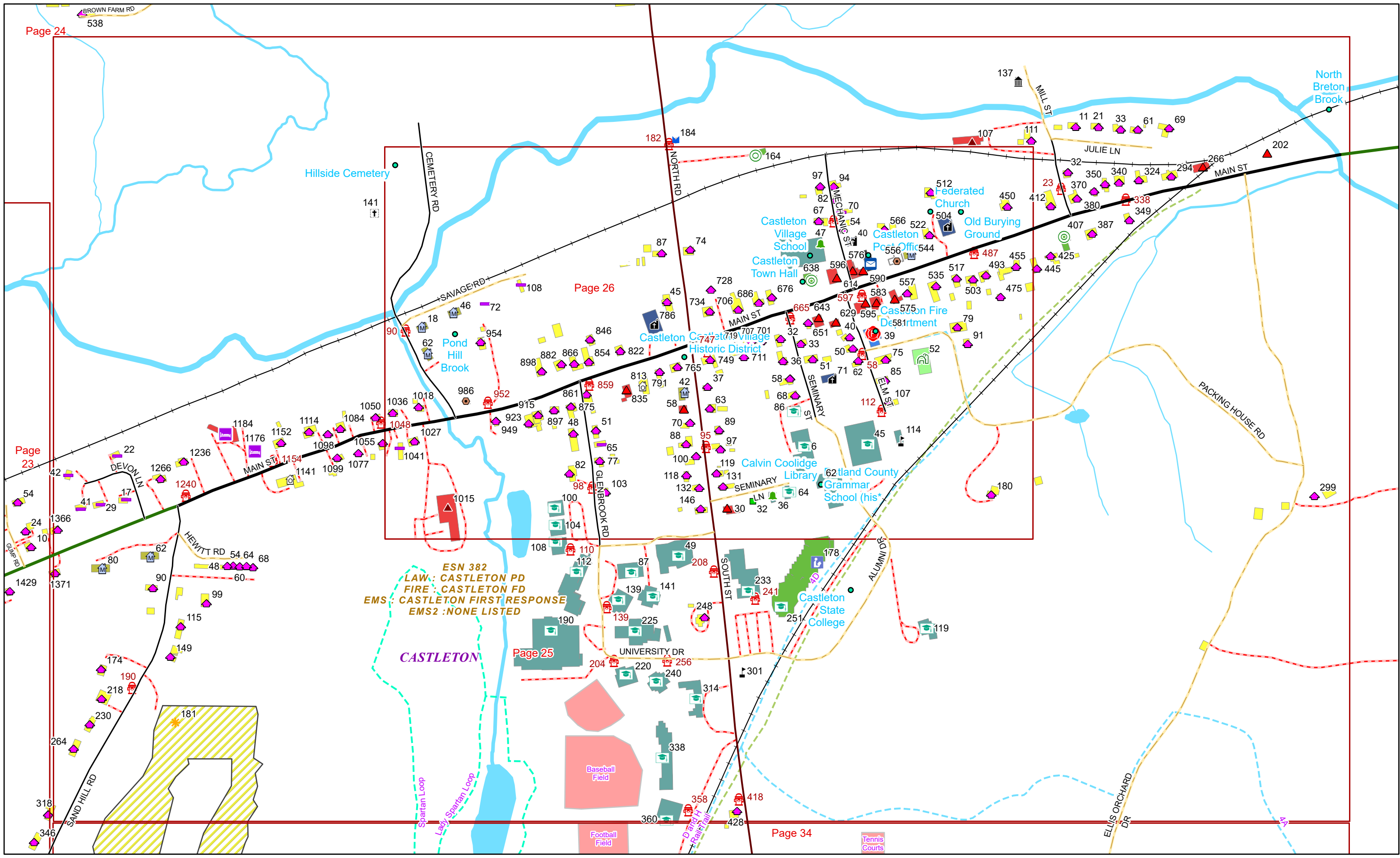
Page 35



0 0.15 0.3 0.6 Miles 1 inch equals 833 feet

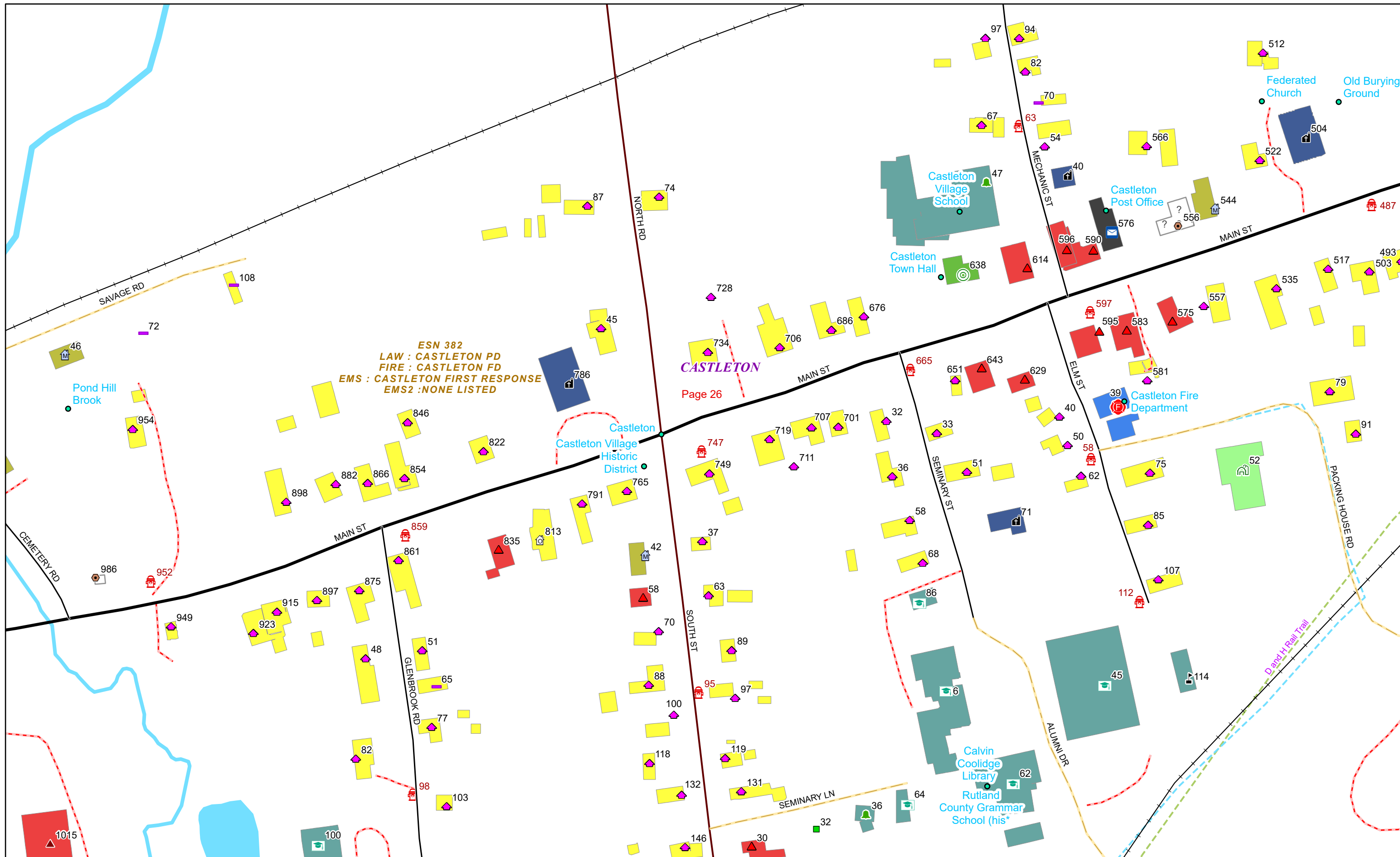
9/16/2024

**CASTLETON**



9/16/2024

# CASTLETON



ESN 382  
 LAW : CASTLETON PD  
 FIRE : CASTLETON FD  
 EMS : CASTLETON FIRST RESPONSE  
 EMS2 : NONE LISTED

CASTLETON  
 Page 26



0 0.03 0.06 0.11 Miles

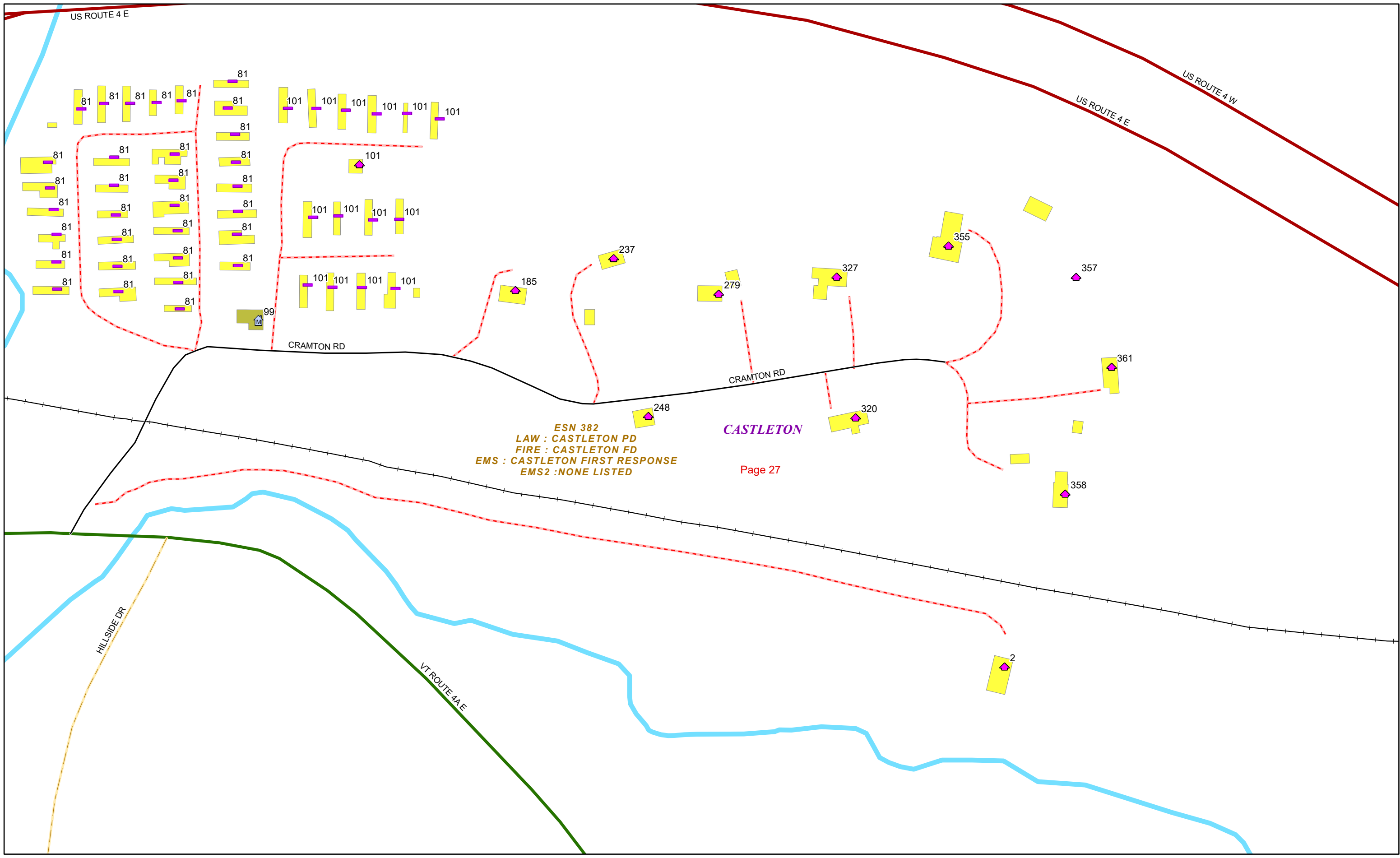
1 inch equals 167 feet

9/16/2024

**CASTLETON**

**Page: 26**






ESN 382  
LAW : CASTLETON PD  
FIRE : CASTLETON FD  
EMS : CASTLETON FIRST RESPONSE  
EMS2 : NONE LISTED

CASTLETON

Page 27



1 inch equals 167 feet

9/16/2024

**CASTLETON**

**Page: 27**

Blueberry Hill Wildlife Management\*

U TURN US HWY 101

US ROUTE 4 W  
US ROUTE 4 E

CRAMTON RD


Page 27

680, 684, 185, 237, 279, 327, 355, 357, 361, 248, 320, 358, 2, 617, 750, 968, 1078, 1136, 1184, 1186, 1121, 1373, 1412, 1441, 1481, 1529, 1633, 1635, 1681, 1656, 1893, 1994, 2009, 2061, 2113, 2070, 2158, 2106, 2168, 2212, 2453, 2457, 2503, 2549, 2573, 2639, 2711, 2673, 2671, 2733, 1308, 2843, 2843, 3046, 2690, 2622, 2562, 2483, 2455, 2413, 2369, 2315, 2690, 2622, 2562, 2483, 2654, 171, 132, 128, 68, 305, 383, 459, 485, 89, 398, 1654, 52, 1654

**CASTLETON**

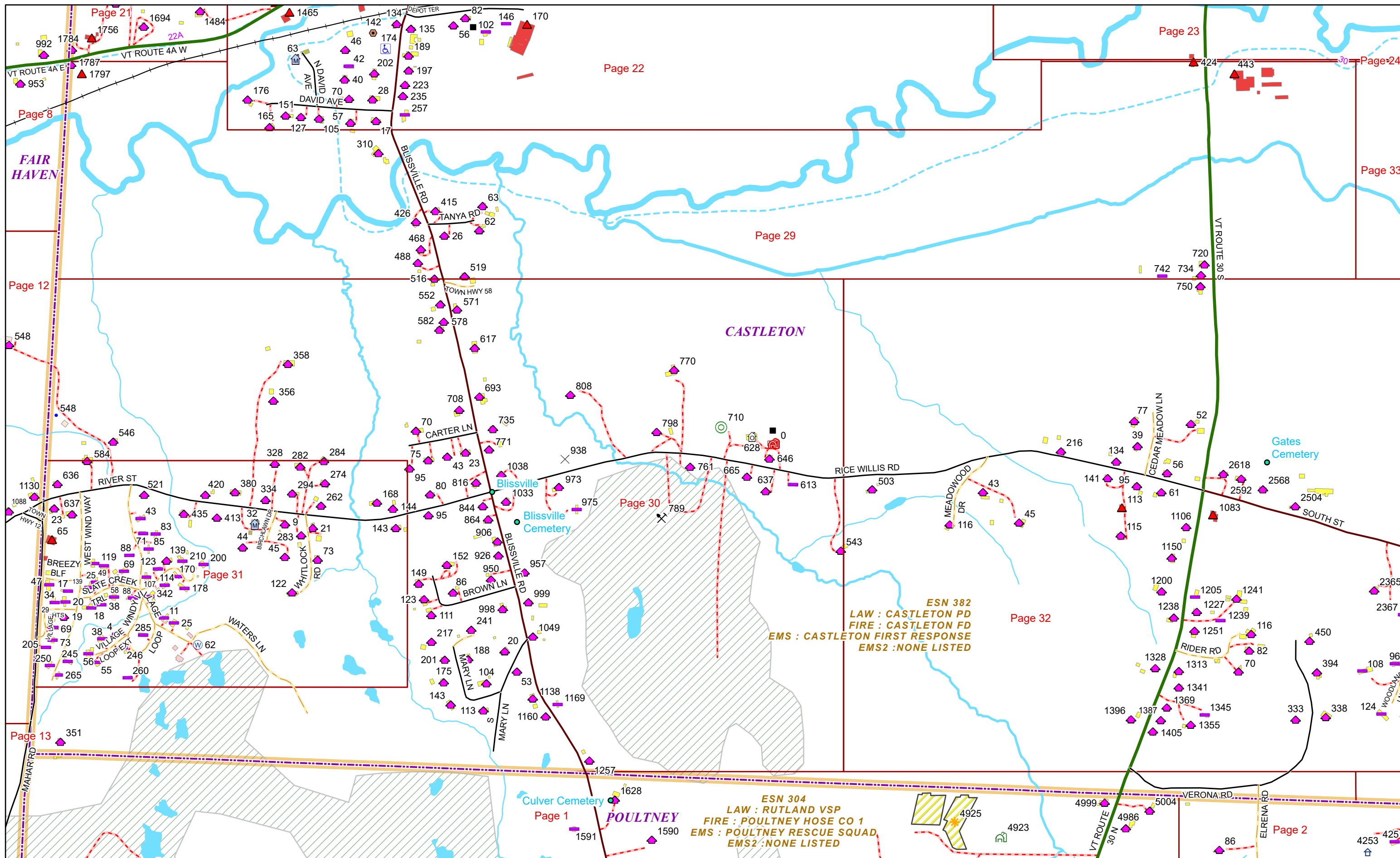
ESN 382  
LAW : CASTLETON PD  
FIRE : CASTLETON FD  
EMS : CASTLETON FIRST RESPONSE  
EMS2 : NONE LISTED

ESN 221  
LAW : RUTLAND VSP  
FIRE : IRA FD  
EMS : REGIONAL AMB  
EMS2 : IRA EMS



9/16/2024

# CASTLETON



Page 8

Page 12

Page 13

Page 21

Page 22

Page 23

Page 24

Page 33

Page 29

Page 30

Page 32

Page 2



0 0.1 0.2 0.4 Miles

1 inch equals 667 feet

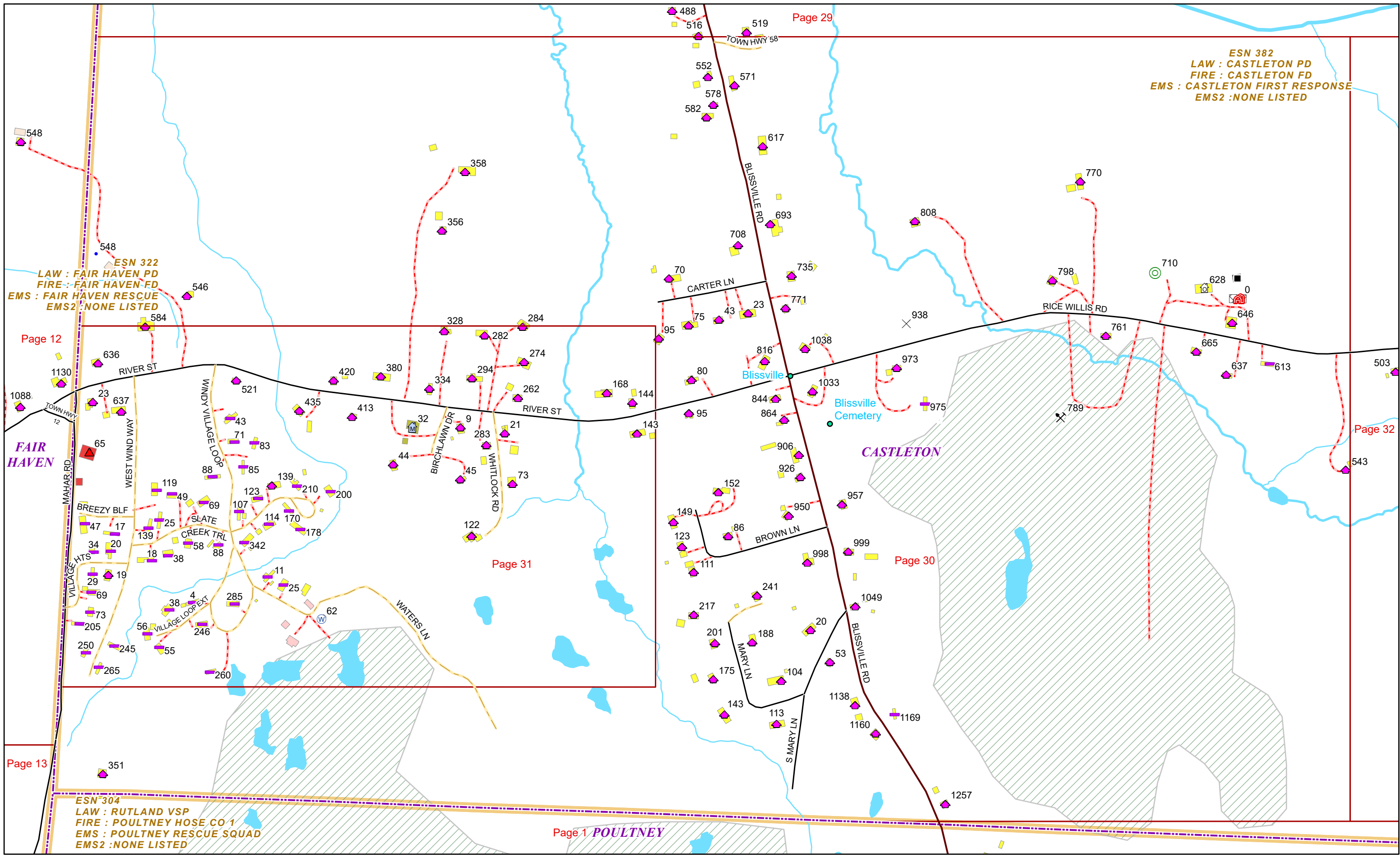
9/16/2024

**CASTLETON**

**Page: 29**

ESN 382  
 LAW : CASTLETON PD  
 FIRE : CASTLETON FD  
 EMS : CASTLETON FIRST RESPONSE  
 EMS2 : NONE LISTED

ESN 304  
 LAW : RUTLAND VSP  
 FIRE : POULTNEY HOSE CO 1  
 EMS : POULTNEY RESCUE SQUAD  
 EMS2 : NONE LISTED



ESN 382  
 LAW : CASTLETON PD  
 FIRE : CASTLETON FD  
 EMS : CASTLETON FIRST RESPONSE  
 EMS2 : NONE LISTED

ESN 322  
 LAW : FAIR HAVEN PD  
 FIRE : FAIR HAVEN FD  
 EMS : FAIR HAVEN RESCUE  
 EMS2 : NONE LISTED

ESN 304  
 LAW : RUTLAND VSP  
 FIRE : POULTNEY HOSE CO 1  
 EMS : POULTNEY RESCUE SQUAD  
 EMS2 : NONE LISTED



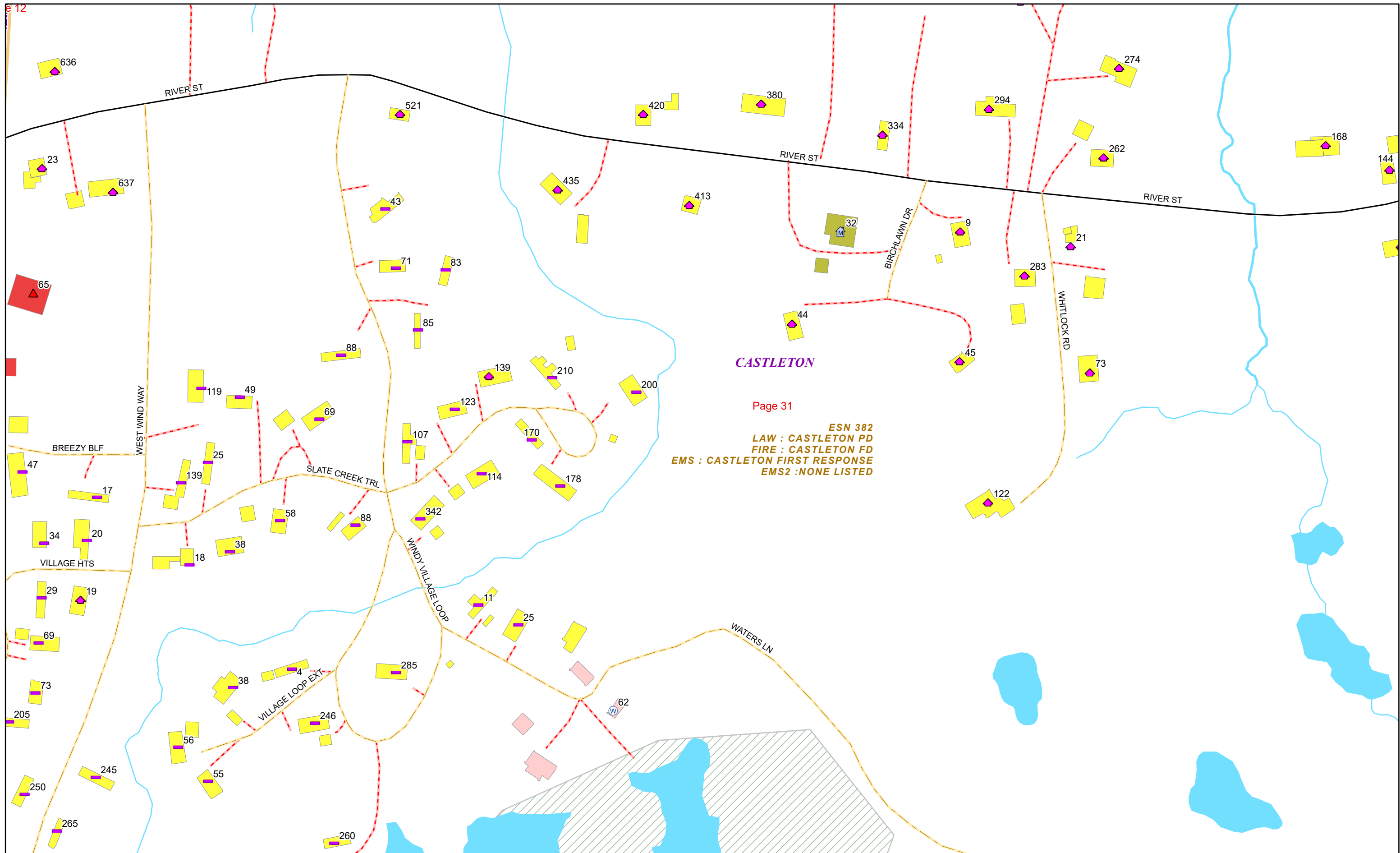
0 0.07 0.15 0.3 Miles 1 inch equals 417 feet

9/16/2024

**CASTLETON**

**Page: 30**






**CASTLETON**

Page 31

ESN 382  
 LAW : CASTLETON PD  
 FIRE : CASTLETON FD  
 EMS : CASTLETON FIRST RESPONSE  
 EMS2 : NONE LISTED

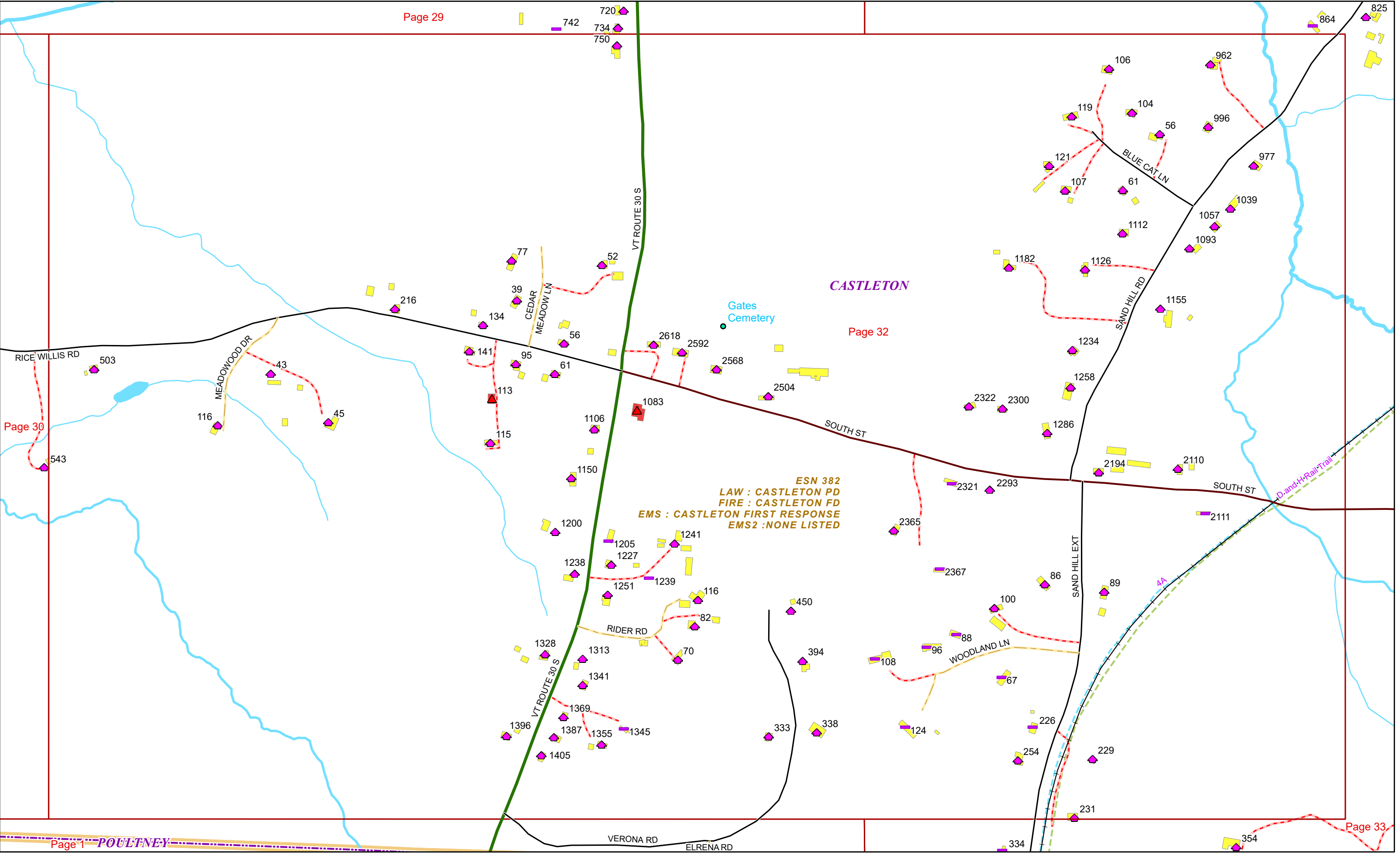


1 inch equals 167 feet

9/16/2024

**CASTLETON**

**Page: 31**



0 0.07 0.15 0.3 Miles 1 inch equals 417 feet

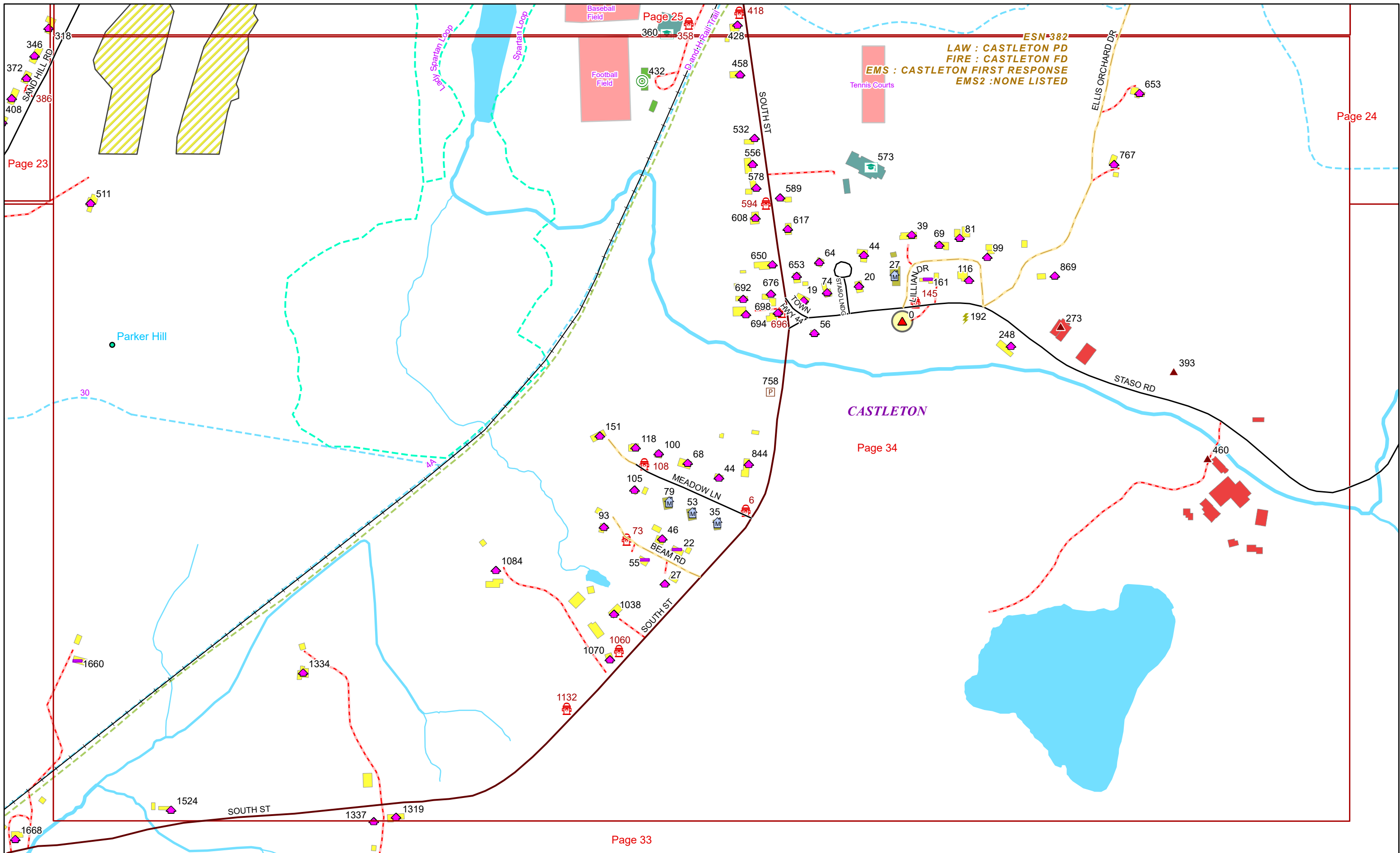
9/16/2024

**CASTLETON**

**Page: 32**







Page 23


Page 25

Page 24

CASTLETON

Page 34

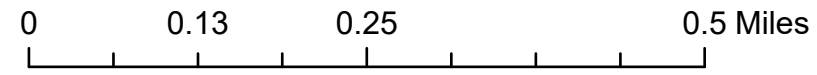
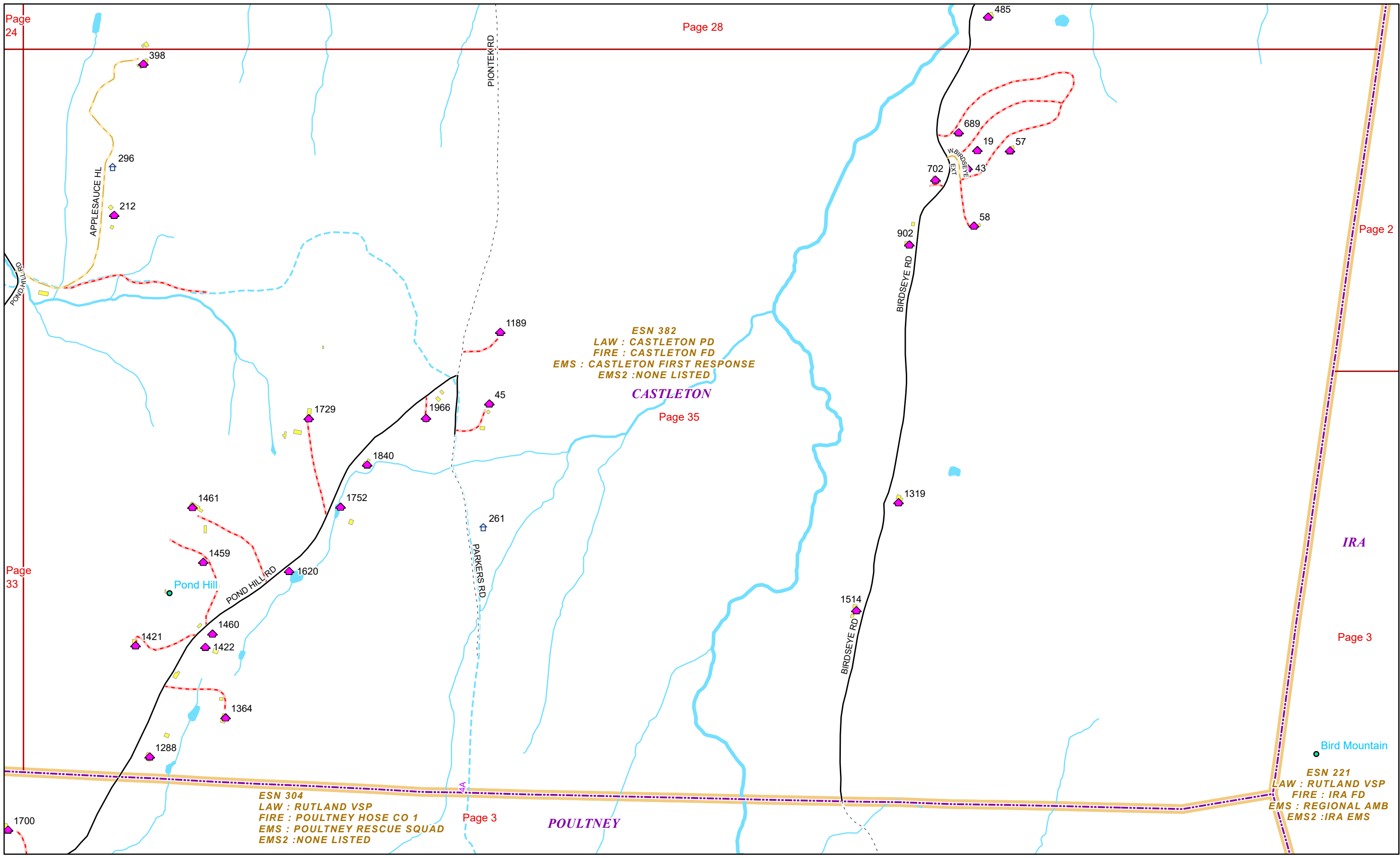
Page 33



9/16/2024

**CASTLETON**

**Page: 34**



1 inch equals 750 feet

9/16/2024

# CASTLETON