

CHITTENDEN

ES11 Mapbook with GIS Data

Use constraints: The 911 related data layers (Esites, Landmarks, Roads, Driveways, Footprints, Atlas Sheets, ESZ, etc.) were developed and designed for 911 purposes only. The user should understand that the nature of the 911 data layers means they are never complete. Each municipal government is responsible for maintenance of the 911 database. Other data (non-911 related) used in the Vermont 911 Mapbook is acquired from the Vermont Center for Geographic Information (VCGI) (vcgi.vermont.gov) and other Vermont organizations.

Disclaimer:

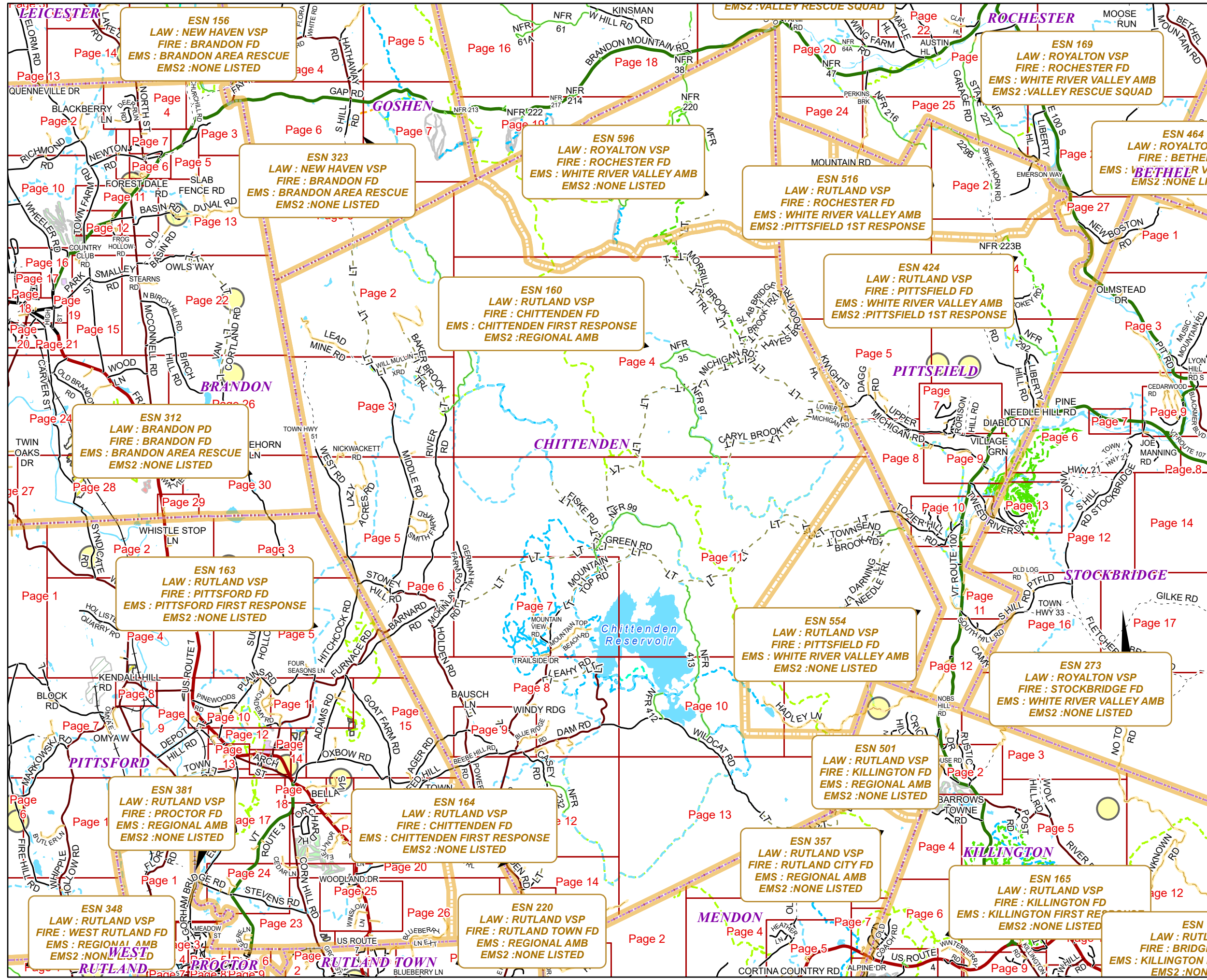

This Vermont 911 Mapbook and Public GIS data is for general reference only. Data layers that appear on the map may or may not be accurate, current, or otherwise reliable. The Enhanced 911 Board and the State of Vermont make no representations of any kind, including but not limited to the warranties of merchantability or fitness for a particular use, nor are any such warranties to be implied with respect to the GIS data and Mapbook.

For questions/updates, contact:

Vermont Enhanced 911 Board
6 Baldwin St – 2nd Floor
Montpelier VT 05633-7960

Phone: 802-828-4911
Email: e911.info@vermont.gov
Web site: e911.vermont.gov

9/16/2024



























































Legend





























ESITES




























SITETYPE

-  **COMMERCIAL
-  **CULTURAL
-  **EDUCATIONAL
-  **GOVERNMENT
-  **INDUSTRIAL
-  **OTHER COMMERCIAL
-  **PUBLIC GATHERING
-  **UTILITY
-  ABANDONED
-  ACCESS POINT
-  ACCESSORY BARN
-  ACCESSORY BUILDING
-  AIR SUPPORT / MAINTENANCE FACILITY
-  AIR TRAFFIC CONTROL CENTER / COMMAND CENTER
-  AIRPORT TERMINAL
-  AMBULANCE SERVICE
-  AUDITORIUM / CONCERT HALL / THEATER / OPERA HOUSE
-  BANK
-  BOAT RAMP / DOCK
-  BORDER CROSSING
-  BORDER PATROL
-  BREWERY
-  BUS STATION / DISPATCH FACILITY
-  CAMP
-  CAMPGROUND
-  CEMETERY

-  CITY / TOWN HALL
-  COAST GUARD
-  COLLEGE / UNIVERSITY
-  COMMERCIAL CONSTRUCTION SERVICE
-  COMMERCIAL FARM
-  COMMERCIAL GARAGE
-  COMMERCIAL W/RESIDENCE
-  COMMUNICATION BOX
-  COMMUNICATION TOWER
-  COMMUNITY / RECREATION FACILITY
-  CONDOMINIUM
-  COURT HOUSE
-  CUSTOMS SERVICE
-  DAY CARE FACILITY
-  DEVELOPMENT SITE
-  EBS TOWER
-  EMERGENCY PHONE / CALLBOX
-  FAIR / EXHIBITION/ RODEO GROUNDS
-  FERRY TERMINAL / DISPATCH FACILITY
-  FIRE STATION
-  FISH FARM / HATCHERY
-  FITNESS FACILITY
-  FOOD DISTRIBUTION CENTER
-  GAS STATION
-  GATED W/BUILDING
-  GATED W/O BUILDING
-  GOLF COURSE
-  GRAVEL PIT / QUARRY / MINE

-  GREENHOUSE / NURSERY
-  GROCERY STORE
-  HARBOR / MARINA
-  HAZARDOUS MATERIALS FACILITY
-  HAZARDOUS STORAGE FACILITY
-  HEALTH CLINIC
-  HELIPAD / HELIPORT / HELISPOT
-  HISTORIC SITE / POINT OF INTEREST
-  HOSPITAL / MEDICAL CENTER
-  HOUSE OF WORSHIP
-  HYDROELECTRIC FACILITY
-  ICE ARENA
-  INSTITUTIONAL RESIDENCE / DORM / BARRACKS
-  LANDFILL
-  LAW ENFORCEMENT
-  LIBRARY
-  LODGING B&B / HOTEL / MOTEL / INN
-  LOOKOUT TOWER
-  LUMBER MILL / SAW MILL
-  MANUFACTURING FACILITY
-  MOBILE HOME
-  MORGUE
-  MULTI-FAMILY DWELLING
-  MUSEUM
-  NATIONAL GUARD /
-  NUCLEAR FACILITY
-  NURSING HOME / LONG TERM CARE
-  OFFICE BUILDING

-  OIL / GAS FACILITY
-  OTHER
-  OTHER RESIDENTIAL
-  OUTPATIENT CLINIC
-  PARK AND RIDE / COMMUTER
-  PHARMACY
-  PICNIC AREA
-  POST OFFICE
-  PRISON / CORRECTIONAL FACILITY
-  PRIVATE AND EXPRESS SHIPPING FACILITY
-  PSAP
-  PUBLIC BEACH
-  PUBLIC TELEPHONE
-  PUBLIC WATER SUPPLY INTAKE
-  PUBLIC WATER SUPPLY WELL
-  PUMP STATION
-  RACE TRACK / DRAGSTRIP
-  RAILROAD STATION
-  RESIDENTIAL FARM
-  REST STOP / ROADSIDE PARK
-  RESTAURANT
-  RETAIL FACILITY
-  RV HOOKUP
-  SCHOOL K / 12
-  SEASONAL HOME
-  SHOOTING RANGE
-  SINGLE FAMILY DWELLING
-  SKI AREA / ALPINE

-  SOLAR FACILITY
-  SPORTS ARENA /
-  STATE CAPITOL
-  STATE GARAGE
-  STATE GOVERNMENT FACILITY
-  STATE PARK
-  STORAGE UNITS
-  SUBSTATION
-  SUGARHOUSE
-  TEMPORARY STRUCTURE
-  TOWN GARAGE
-  TOWN OFFICE
-  TRAILHEAD
-  TRANSFER STATION
-  UNKNOWN
-  US FOREST FACILITY
-  US GOVERNMENT FACILITY
-  UTILITY POLE W/PHONE
-  VETERINARY HOSPITAL / CLINIC
-  VISITOR / INFORMATION CENTER
-  WAREHOUSE
-  WASTE / BIOMASS FACILITY
-  WASTEWATER TREATMENT PLANT
-  WATER TANK
-  WATER TOWER
-  WIND FACILITY / WIND TOWER
-  YOUTH CAMP

Legend

Roads

-  Interstate Highway
-  US Highway
-  State Highway
-  Town Highway Class 1
-  Town Highway Class 2
-  Town Highway Class 3
-  Town Highway Class 4
-  Private
-  Driveway
-  Discontinued Road
-  Legal Trail
-  Ferry
-  Military - no public access
-  National Forest Highway
-  State Forest Highway
-  Proposed
-  Rivers
-  Driveways
- 

Hydrants

-  Drafting Site
-  Dry Hydrant
-  Municipal Hydrant
-  Pressurized Hydrant

Townline



Emergency Service Zones



FootPrints

-  Airport
-  Solar Field
-  Alpine Trail Easiest
-  Alpine Trail Intermediate
-  Alpine Trail Advanced
-  Alpine Trail Expert
-  Alpine Glade Marked
-  Alpine Glade Not Marked
-  Building
-  Farm
-  Golf Course
-  Quarry
-  Park
-  Shopping Center
-  Stadium/Arena
-  Other

Addressing Error


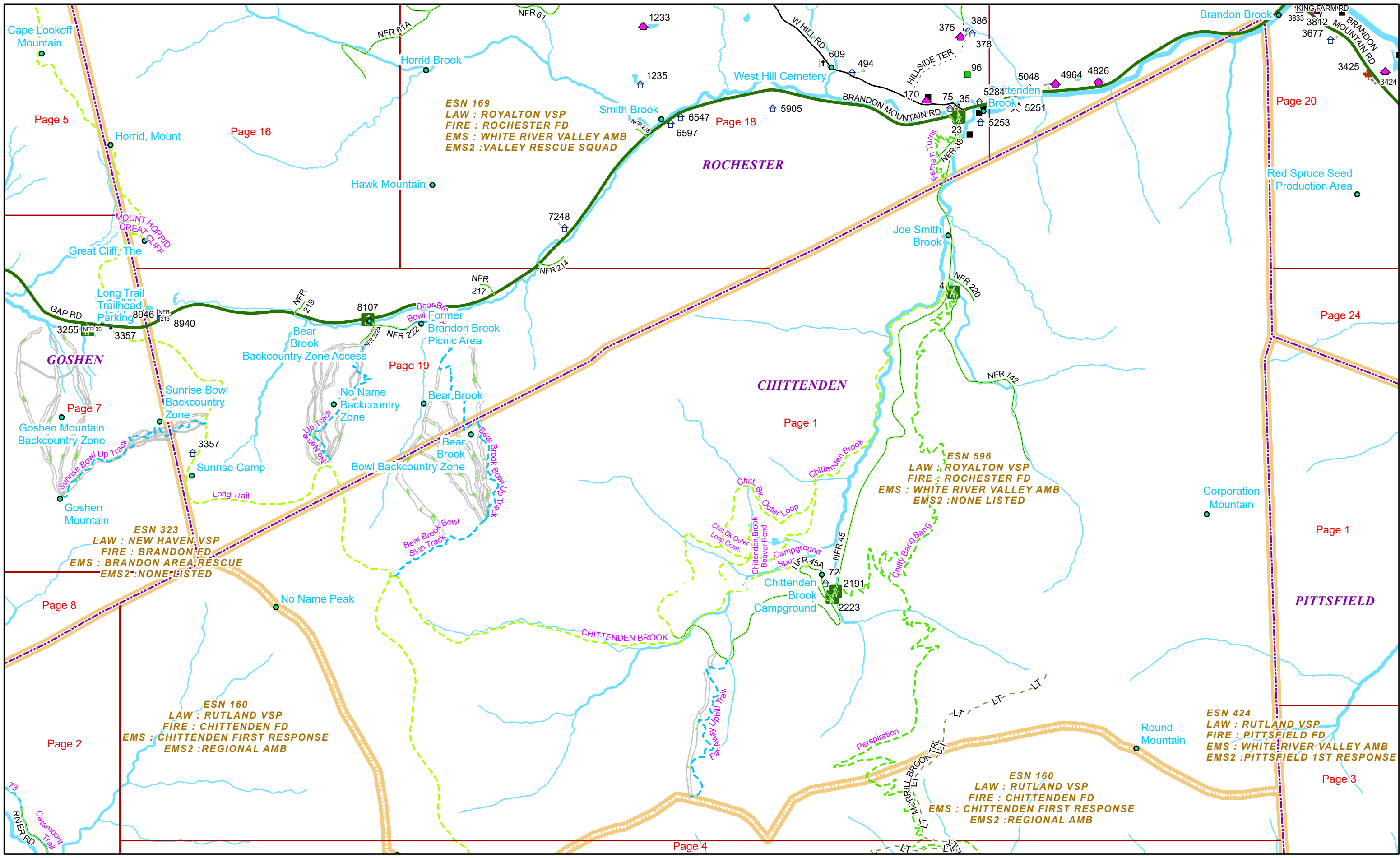
-  Orange - Duplicated Addressed Building
-  Yellow - Unnumbered Building

CHITTENDEN Road Name Index

ROAD NAME	PAGE(S)
AGER RD	8,9
BAKER BROOK TRL	2,3
BARNARD RD	5,6
BAUSCH LN	8
BEEBE HILL RD	9,12
BENTON DR	8,9
BIRCH HILL RD	8
BLUE RIDGE RD	8,9
BOOTHFIELD LN	12,21
BRANDON MOUNTAIN RD	1
CARYL BROOK TRL	4,11
CASEY RD	9,12
CHITTENDEN RD	9,12,14,15
COBBLE HILL LN	12
DAM RD	8,9
DARNING NEEDLE TRL	11
DUGWAY RD	14,15
FISKE RD	11
FURNACE BROOK RD	5,6
GERMAN HILL FARM RD	7,11
GREEN HORSE INN DR	14
GREEN RD	6,7,22
HADLEY LN	10,11
HAYES BROOK TRL	4
HOLDEN RD	6,8,9
HORTON HL	9
ICE POND RD	3,5
IL CAMPO RD	14
KNIGHTS HL	4
LAZY ACRES RD	5
LEAD MINE RD	2,3
LEAHY RD	8
LONG FARM RD	7

ROAD NAME	PAGE(S)
LOWER MICHIGAN RD	4
LOWER MIDDLE RD	6
MAPLE LN	9
MCKINLAY RD	6,7
MEADOW LAKE DR	14
MICHIGAN RD	4,11
MIDDLE RD	2,3,5,6,8
MOLLY BROOK TRL	8
MORRILL BROOK TRL	2,4
MOUNTAIN SPRING RD	7
MOUNTAIN TOP BEACH RD	7
MOUNTAIN TOP RD	7,8,9,11
MOUNTAIN VIEW RD	7
NFR 142	1
NFR 220	1
NFR 232	12
NFR 35	4
NFR 412	10
NFR 413	10,11
NFR 45	1
NFR 45A	1
NFR 97	4,11
NFR 99	7,11
NICKWACKETT RD	3,5
NIGHT PASTURE DR	15
NUTHATCH RD	5
PASQUALE ST	6
PONDVIEW RD	12
POOHS COR	9
POWERHOUSE RD	9,12
RIVER RD	2,3,4,5,6
ROWDY ACRES	8,9
SANGAMON RD	12,21

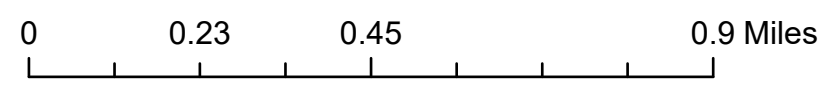
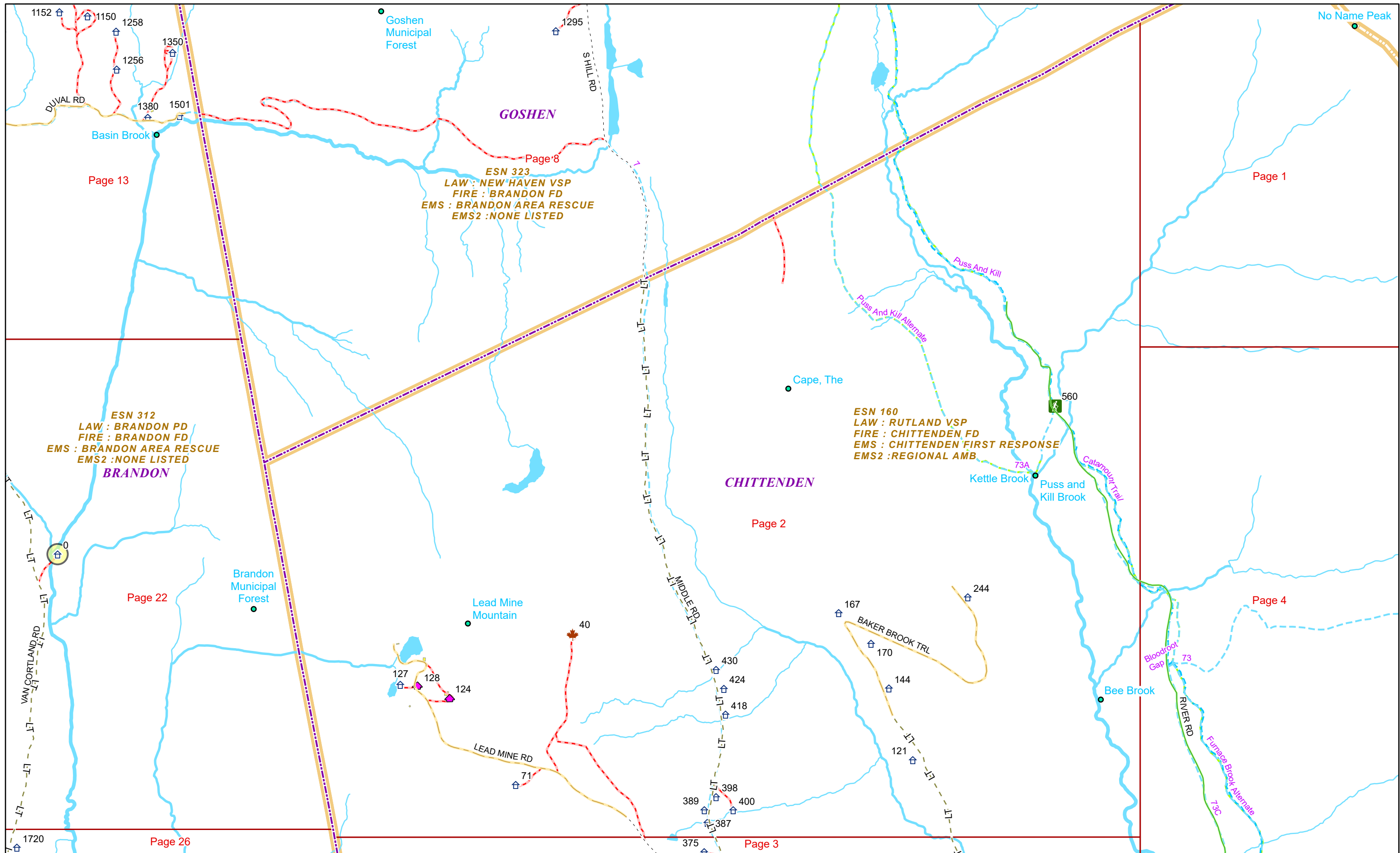
ROAD NAME	PAGE(S)
SHORTSLEEVE PL	12
SLAB BRIDGE BROOK TRL	4
SMITH FARM RD	5
STONE HOLW	13,14
STONEY FIELD RD	7
STONEY HILL RD	6
SUGAR HOUSE LN	14,15
SUNCATCHER LN	14
TEENIES TINY RD	12
TOWNSEND BROOK RD	22
TOZIER HILL RD	11
TRAILSIDE DR	7,8
UPLAND DR	6
WEST RD	3,10,6
WILDCAT RD	8,10,13
WILL MULLIN XRD	3
WINDY RDG	8



1 inch equals 1,833 feet

9/16/2024

CHITTENDEN



1 inch equals 1,333 feet

9/16/2024

CHITTENDEN

Page: 2

BRANDON

ESN 312
LAW : BRANDON PD
FIRE : BRANDON FD
EMS : BRANDON AREA RESCUE
EMS2 : NONE LISTED

ESN 160
LAW : RUTLAND VSP
FIRE : CHITTENDEN FD
EMS : CHITTENDEN FIRST RESPONSE
EMS2 : REGIONAL AMB

CHITTENDEN

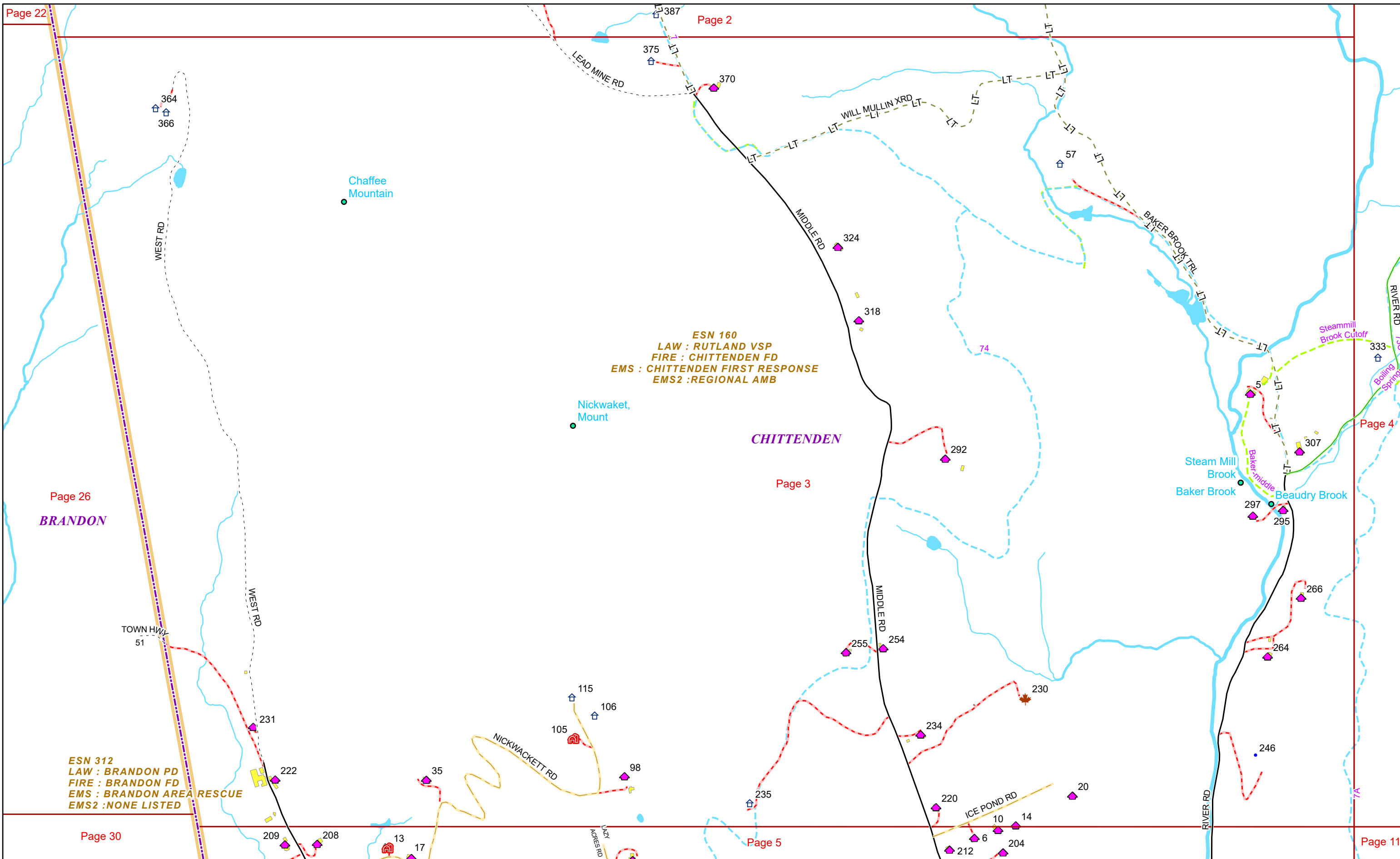


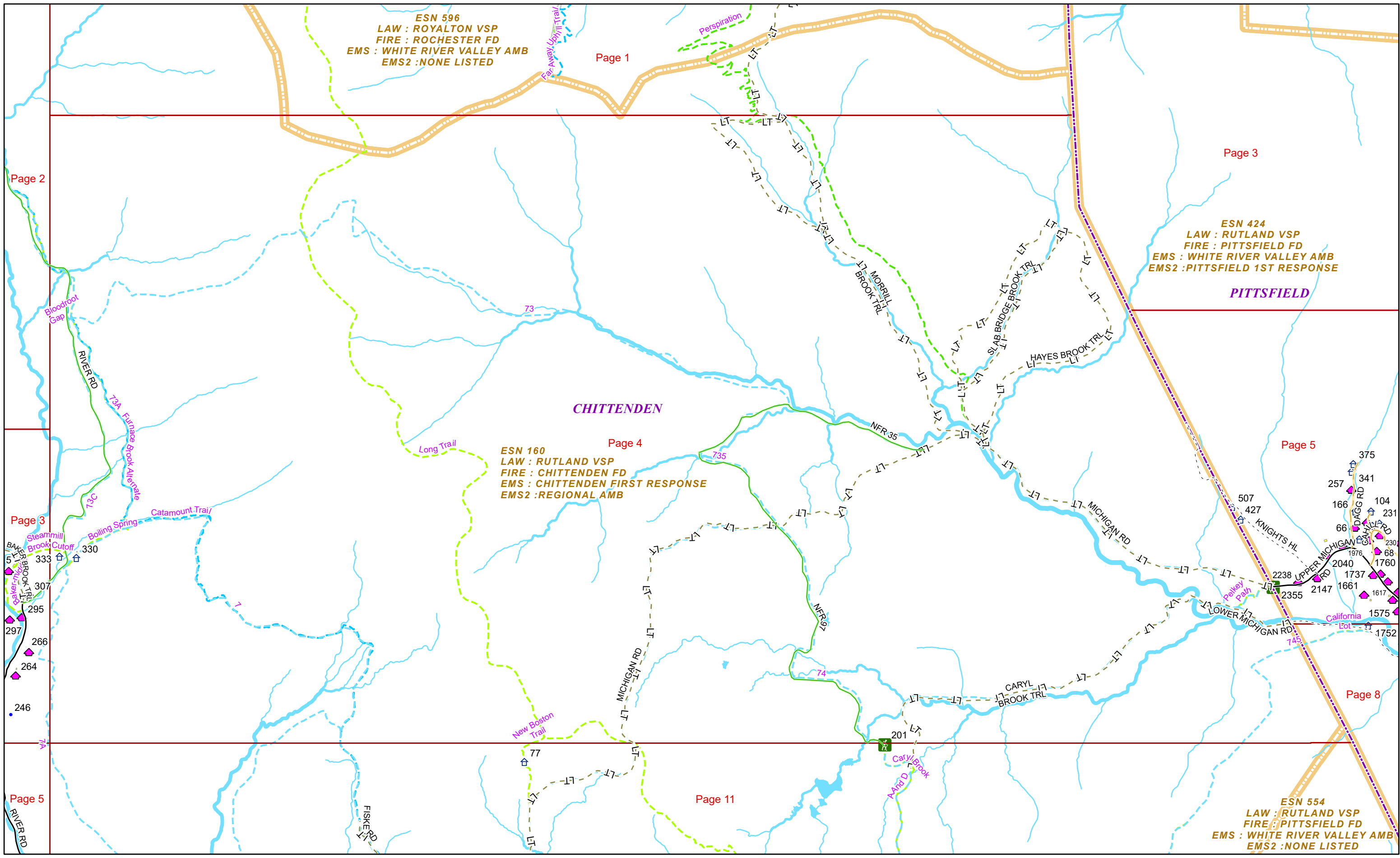
0 0.15 0.3 0.6 Miles 1 inch equals 833 feet

9/16/2024

CHITTENDEN

Page: 3





Page 2

Page 1

Page 3

Page 4

Page 5

Page 3

Page 8

Page 5



0 0.38 0.75 1.5 Miles 1 inch equals 2,083 feet

9/16/2024

CHITTENDEN

Page 30
BRANDON

ESN 312
LAW : BRANDON PD
FIRE : BRANDON FD
EMS : BRANDON AREA RESCUE
EMS2 : NONE LISTED

Page 3
PITTSFORD

ESN 163
LAW : RUTLAND VSP
FIRE : PITTSFORD FD
EMS : PITTSFORD FIRST RESPONSE
EMS2 : NONE LISTED

CHITTENDEN

ESN 160
LAW : RUTLAND VSP
FIRE : CHITTENDEN FD
EMS : CHITTENDEN FIRST RESPONSE
EMS2 : REGIONAL AMB

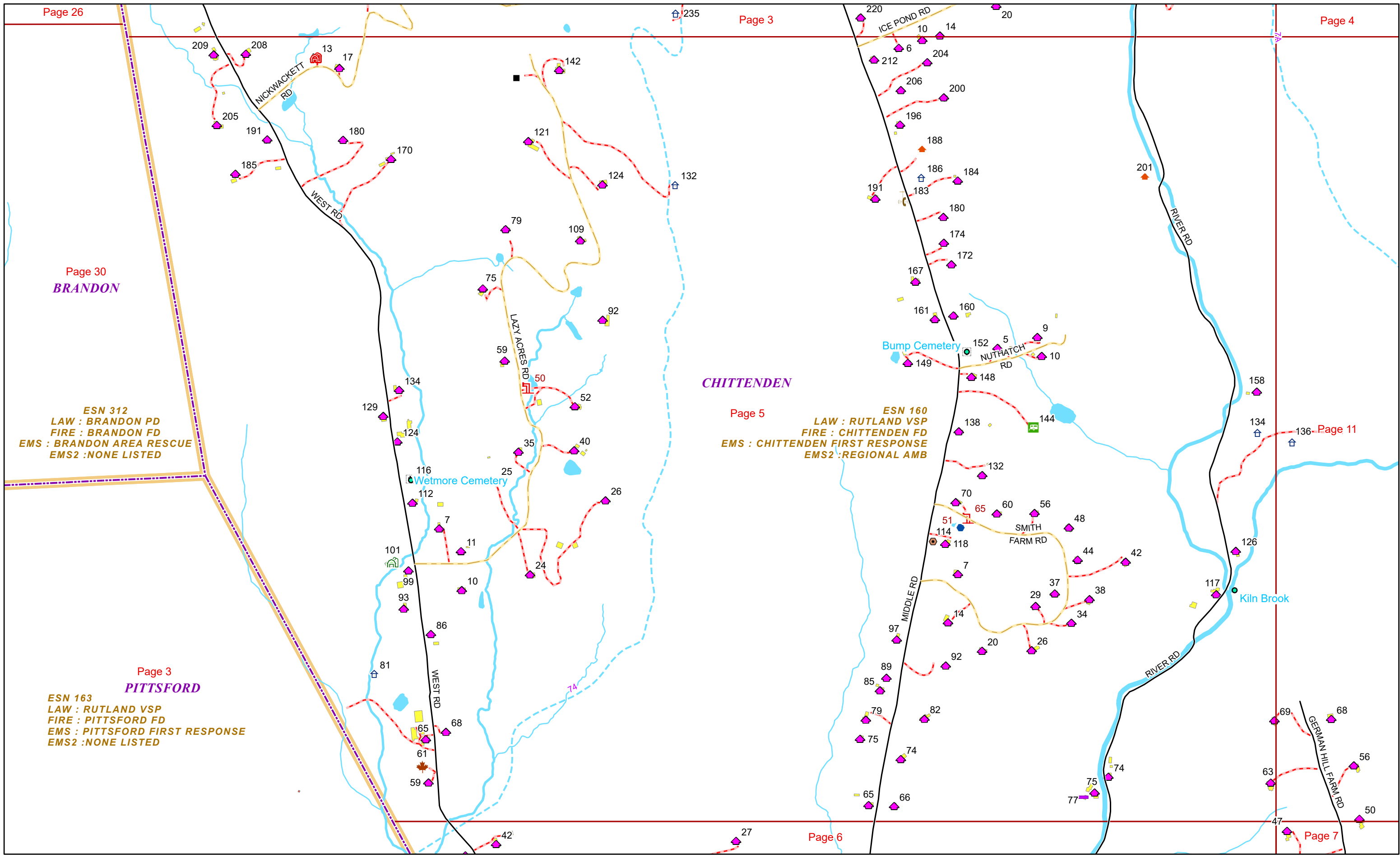


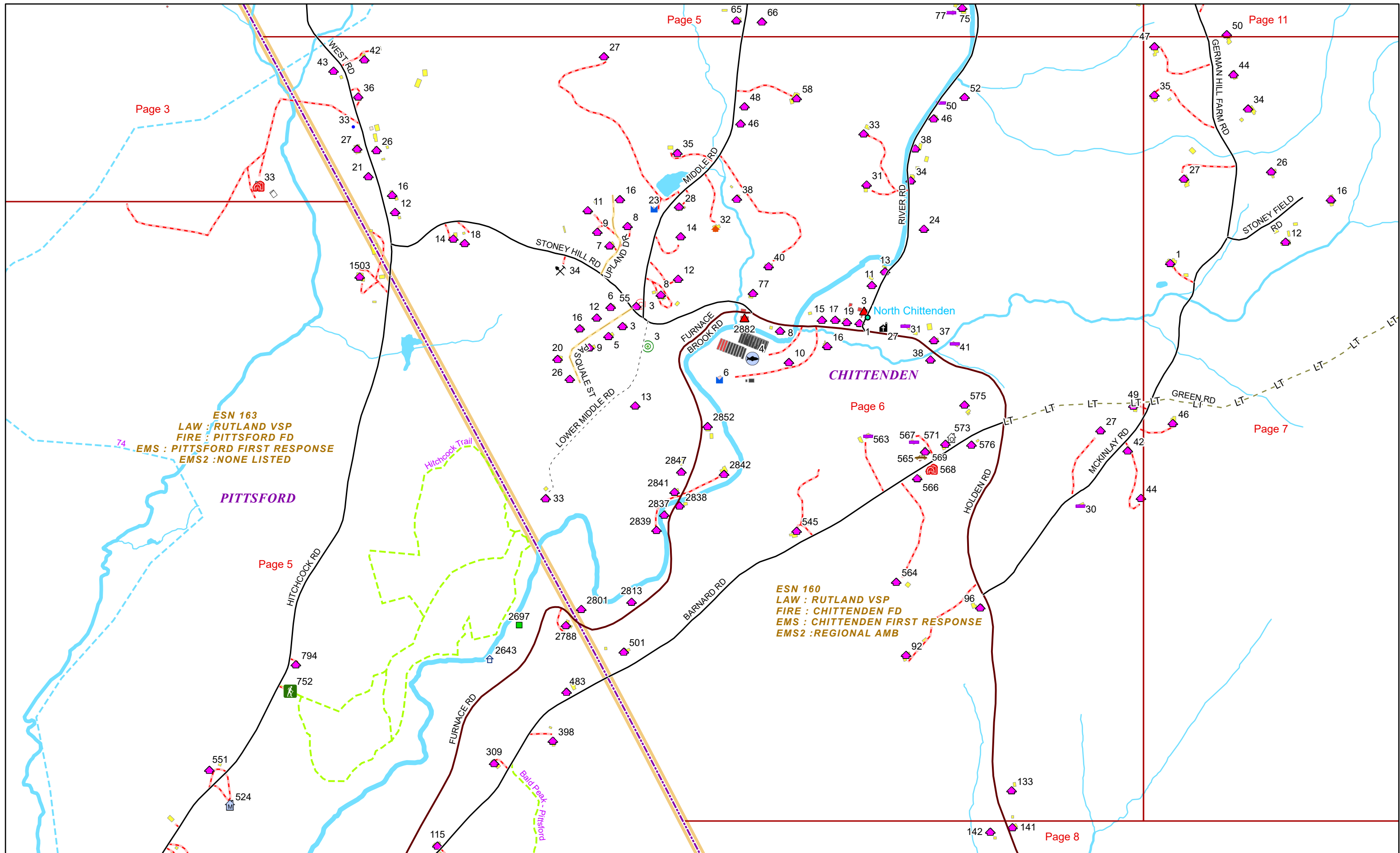
0 0.15 0.3 0.6 Miles 1 inch equals 833 feet

9/16/2024

CHITTENDEN

Page: 5





Page 3

Page 5

Page 11

Page 5

Page 6

Page 7

Page 8

ESN 163
 LAW : RUTLAND VSP
 FIRE : PITTSFORD FD
 EMS : PITTSFORD FIRST RESPONSE
 EMS2 : NONE LISTED

ESN 160
 LAW : RUTLAND VSP
 FIRE : CHITTENDEN FD
 EMS : CHITTENDEN FIRST RESPONSE
 EMS2 : REGIONAL AMB



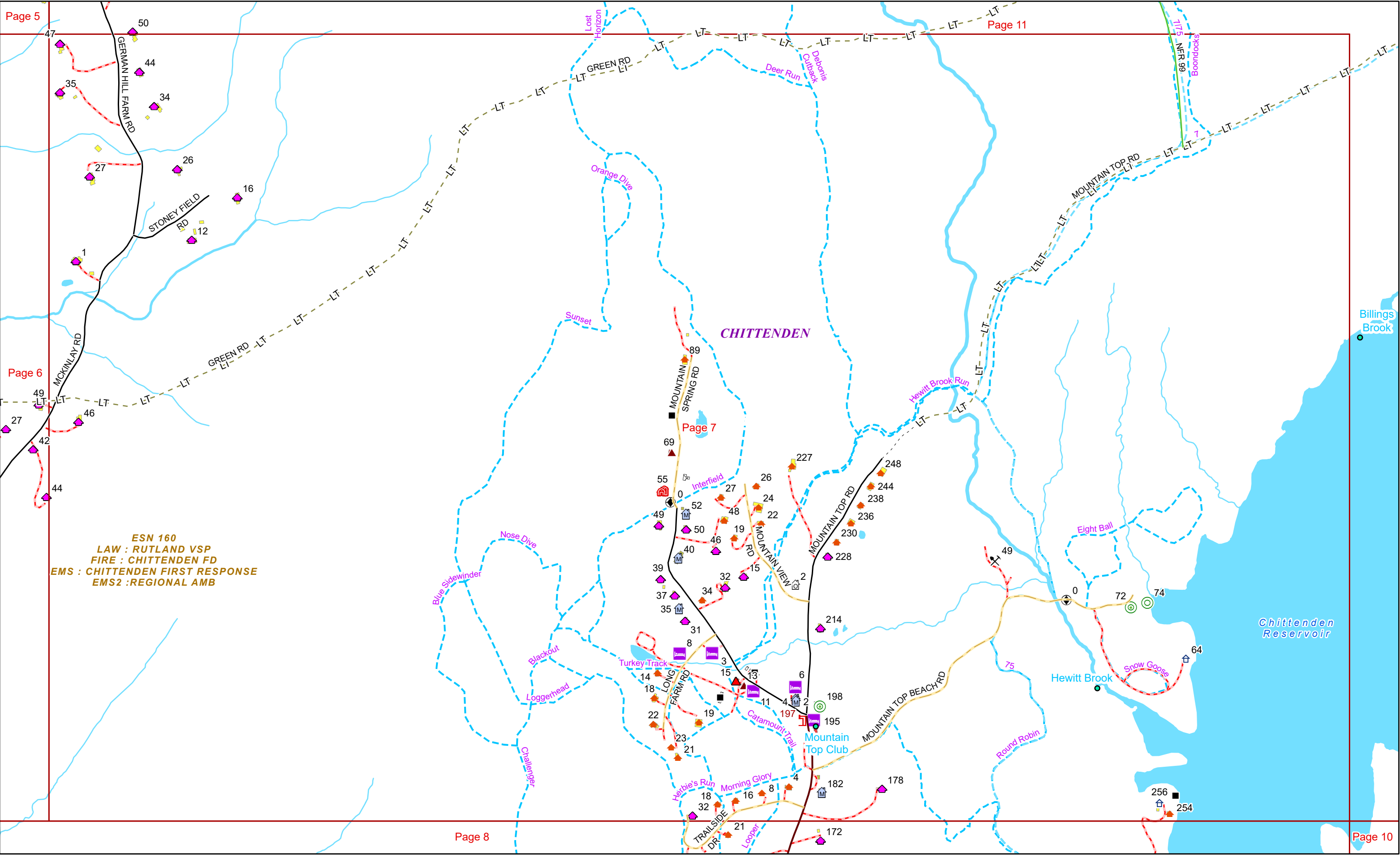
0 0.15 0.3 0.6 Miles 1 inch equals 833 feet

9/16/2024

CHITTENDEN

Page: 6

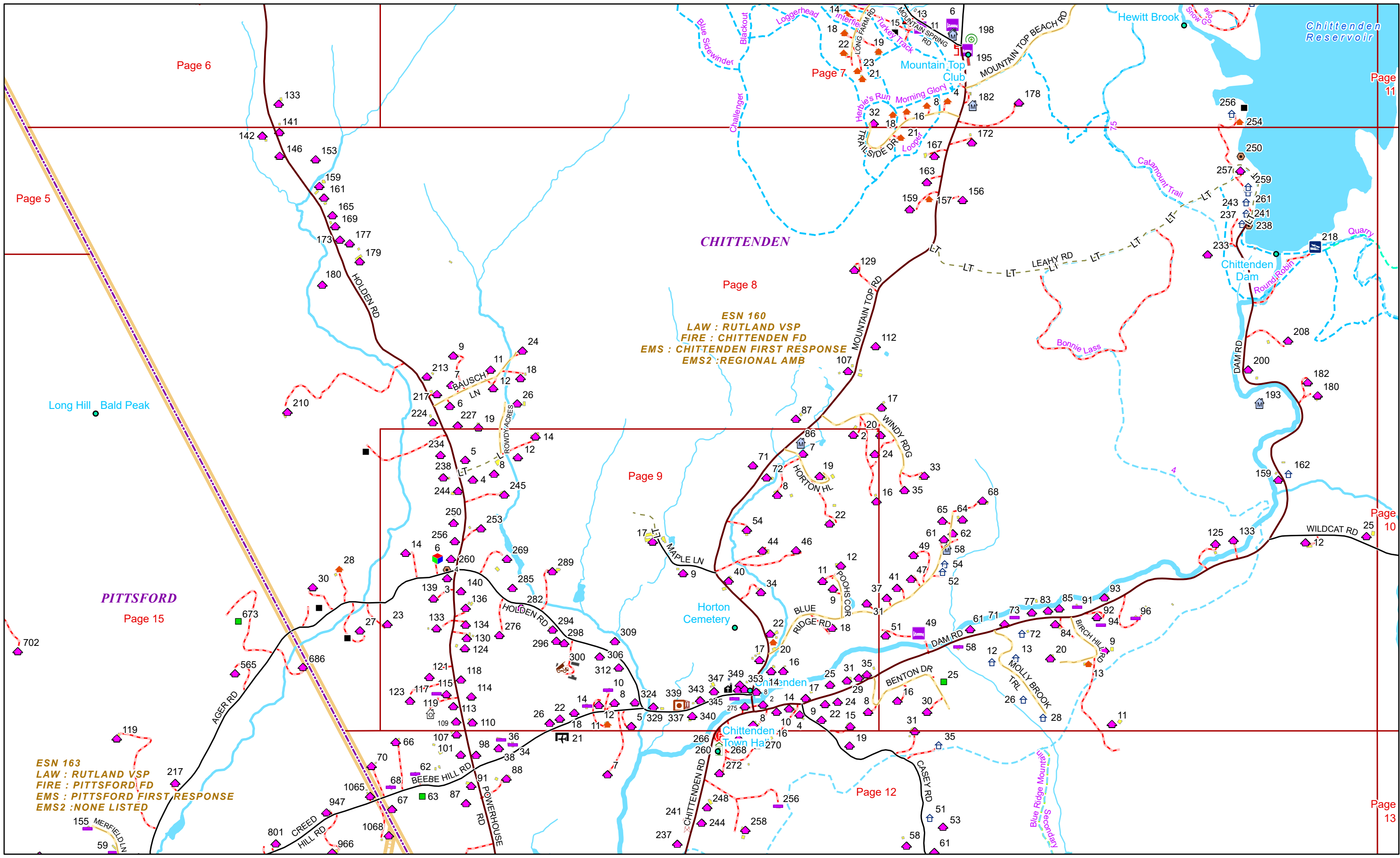
ESN 160
 LAW : RUTLAND VSP
 FIRE : CHITTENDEN FD
 EMS : CHITTENDEN FIRST RESPONSE
 EMS2 : REGIONAL AMB



0 0.15 0.3 0.6 Miles 1 inch equals 833 feet

9/16/2024

CHITTENDEN



Page 6

Page 5

Page 7

Page 11

CHITTENDEN

Page 8

ESN 160
LAW : RUTLAND VSP
FIRE : CHITTENDEN FD
EMS : CHITTENDEN FIRST RESPONSE
EMS2 : REGIONAL AMB

Long Hill Bald Peak

Page 9

PITTSFORD

Page 15

ESN 163
LAW : RUTLAND VSP
FIRE : PITTSFORD FD
EMS : PITTSFORD FIRST RESPONSE
EMS2 : NONE LISTED

Page 10

Page 12

Page 13



0 0.17 0.35 0.7 Miles

1 inch equals 1,083 feet

9/16/2024

CHITTENDEN

Page: 8

CHITTENDEN

Chittenden Reservoir

ESN 160
LAW : RUTLAND VSP
FIRE : CHITTENDEN FD
EMS : CHITTENDEN FIRST RESPONSE
EMS2 : REGIONAL AMB

Lefferts Pond
Lefferts Pond

ESN 554
LAW : RUTLAND VSP
FIRE : PITTSFIELD FD
EMS : WHITE RIVER VALLEY AMB
EMS2 : NONE LISTED

South Pond
South Pond

Quarry

Round Robin

Catamont Trail

Lefferts Dam

NFR 412

NFR 413

CATAMONT SOUTH POND CONNECTOR

Long Trail

HADLEY LN

69 77 WILDCAT RD

99

WILDCAT RD

NFR 413

25

49

47

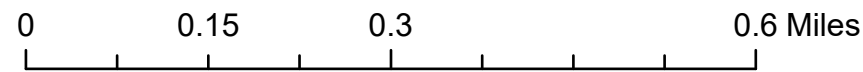
186

184

188

192

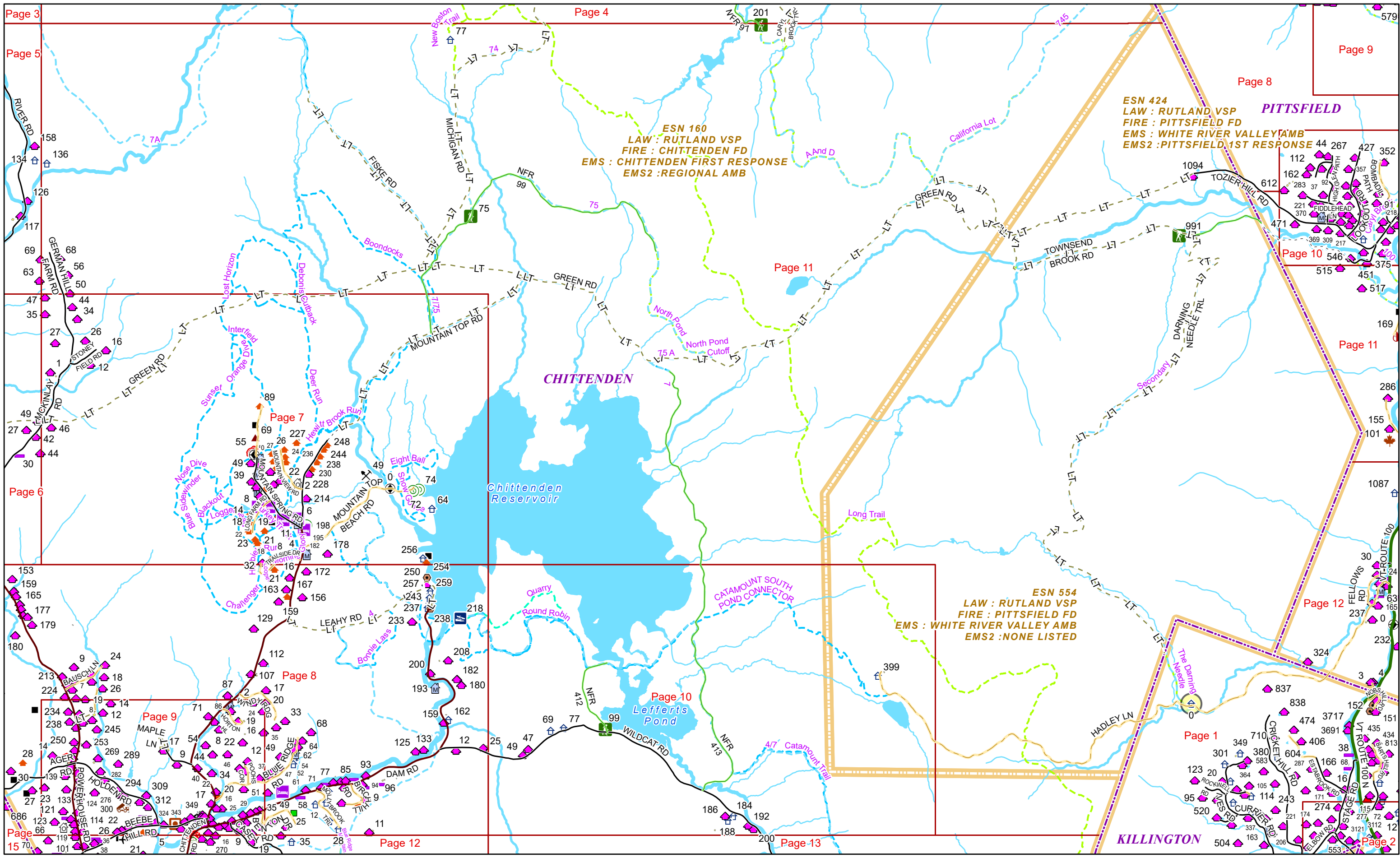
200



1 inch equals 833 feet

9/16/2024

CHITTENDEN



Page 4

Page 8

Page 9

Page 3

Page 5

Page 6

Page 7

Page 11

Page 10

Page 11

Page 12

Page 8

Page 9

Page 10

Page 12

Page 13


Page 1

Page 2

PITTSFIELD
ESN 424
LAW : RUTLAND VSP
FIRE : PITTSFIELD FD
EMS : WHITE RIVER VALLEY TAMB
EMS2 : PITTSFIELD 1ST RESPONSE

CHITTENDEN
ESN 160
LAW : RUTLAND VSP
FIRE : CHITTENDEN FD
EMS : CHITTENDEN FIRST RESPONSE
EMS2 : REGIONAL AMB

KILLINGTON
ESN 554
LAW : RUTLAND VSP
FIRE : PITTSFIELD FD
EMS : WHITE RIVER VALLEY AMB
EMS2 : NONE LISTED

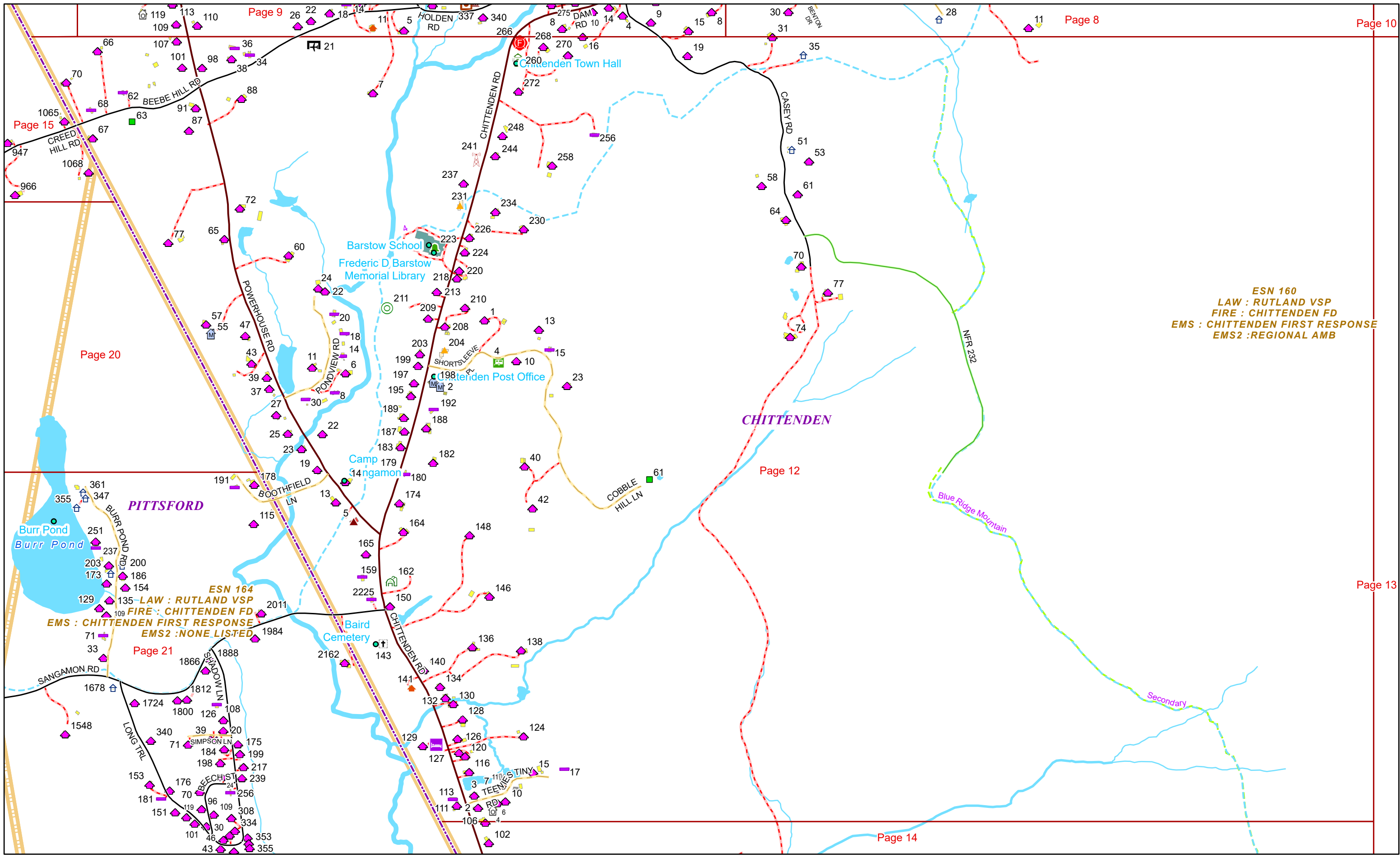


1 inch equals 2,417 feet

9/16/2024


CHITTENDEN

Page: 11



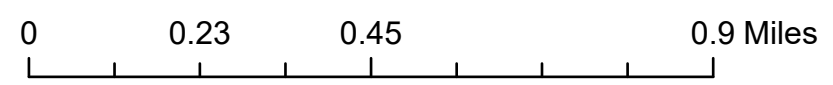
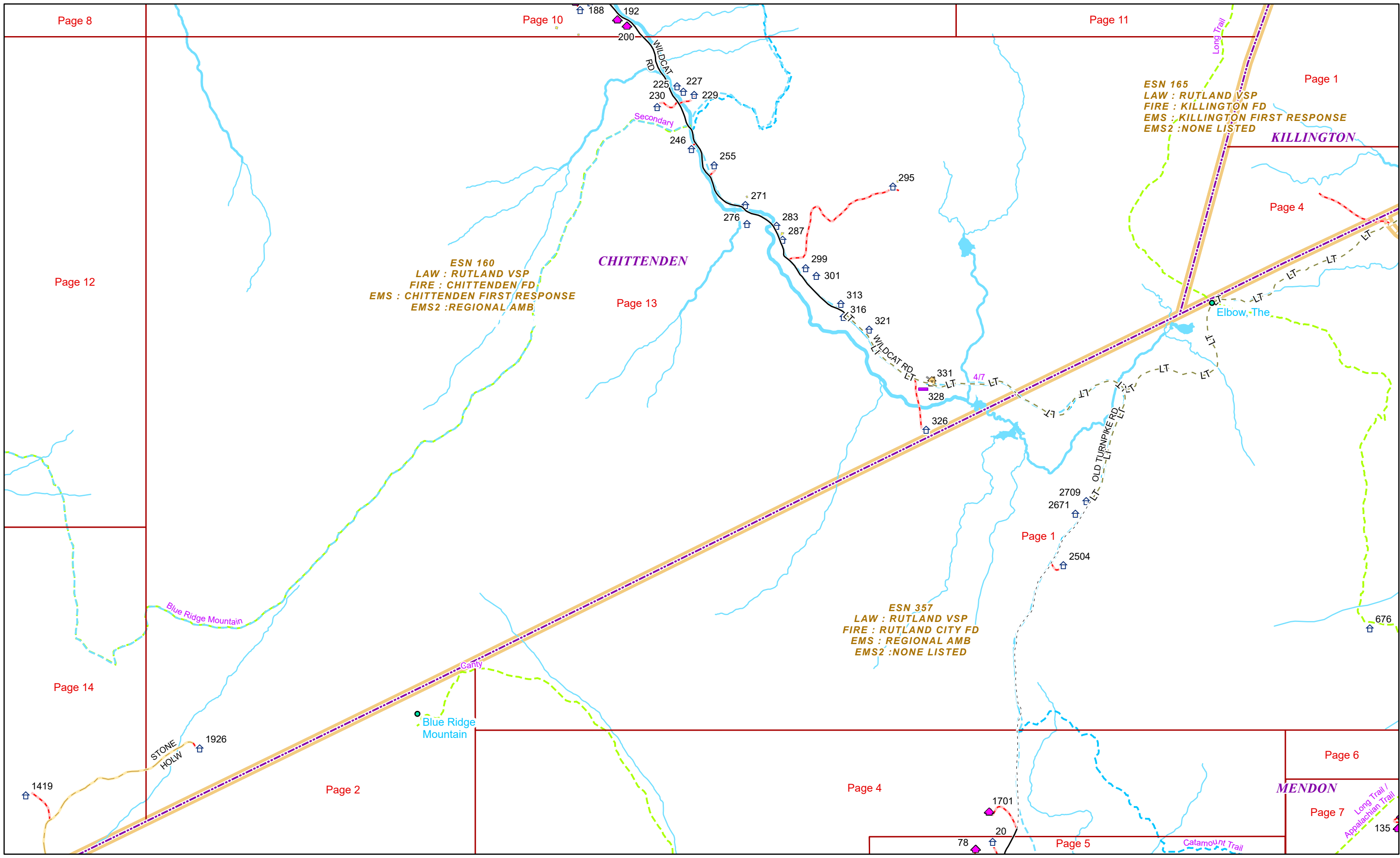
ESN 160
LAW : RUTLAND VSP
FIRE : CHITTENDEN FD
EMS : CHITTENDEN FIRST RESPONSE
EMS2 : REGIONAL AMB

ESN 164
LAW : RUTLAND VSP
FIRE : CHITTENDEN FD
EMS : CHITTENDEN FIRST RESPONSE
EMS2 : NONE LISTED



9/16/2024

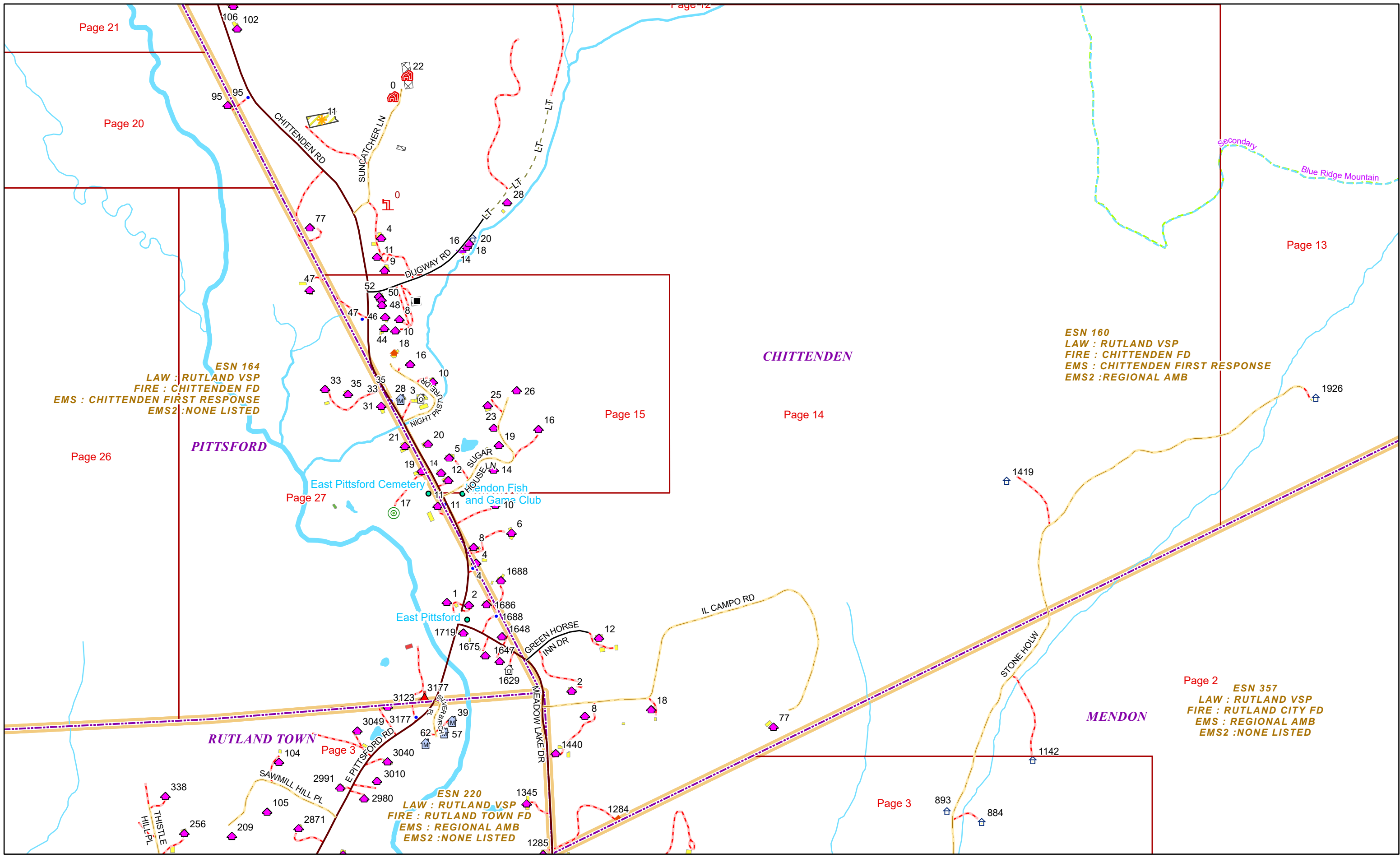
CHITTENDEN



1 inch equals 1,333 feet

9/16/2024

CHITTENDEN



Page 26
ESN 164
 LAW : RUTLAND VSP
 FIRE : CHITTENDEN FD
 EMS : CHITTENDEN FIRST RESPONSE
 EMS2 : NONE LISTED

Page 13
ESN 160
 LAW : RUTLAND VSP
 FIRE : CHITTENDEN FD
 EMS : CHITTENDEN FIRST RESPONSE
 EMS2 : REGIONAL AMB

Page 2
ESN 357
 LAW : RUTLAND VSP
 FIRE : RUTLAND CITY FD
 EMS : REGIONAL AMB
 EMS2 : NONE LISTED

Page 3
ESN 220
 LAW : RUTLAND VSP
 FIRE : RUTLAND TOWN FD
 EMS : REGIONAL AMB
 EMS2 : NONE LISTED



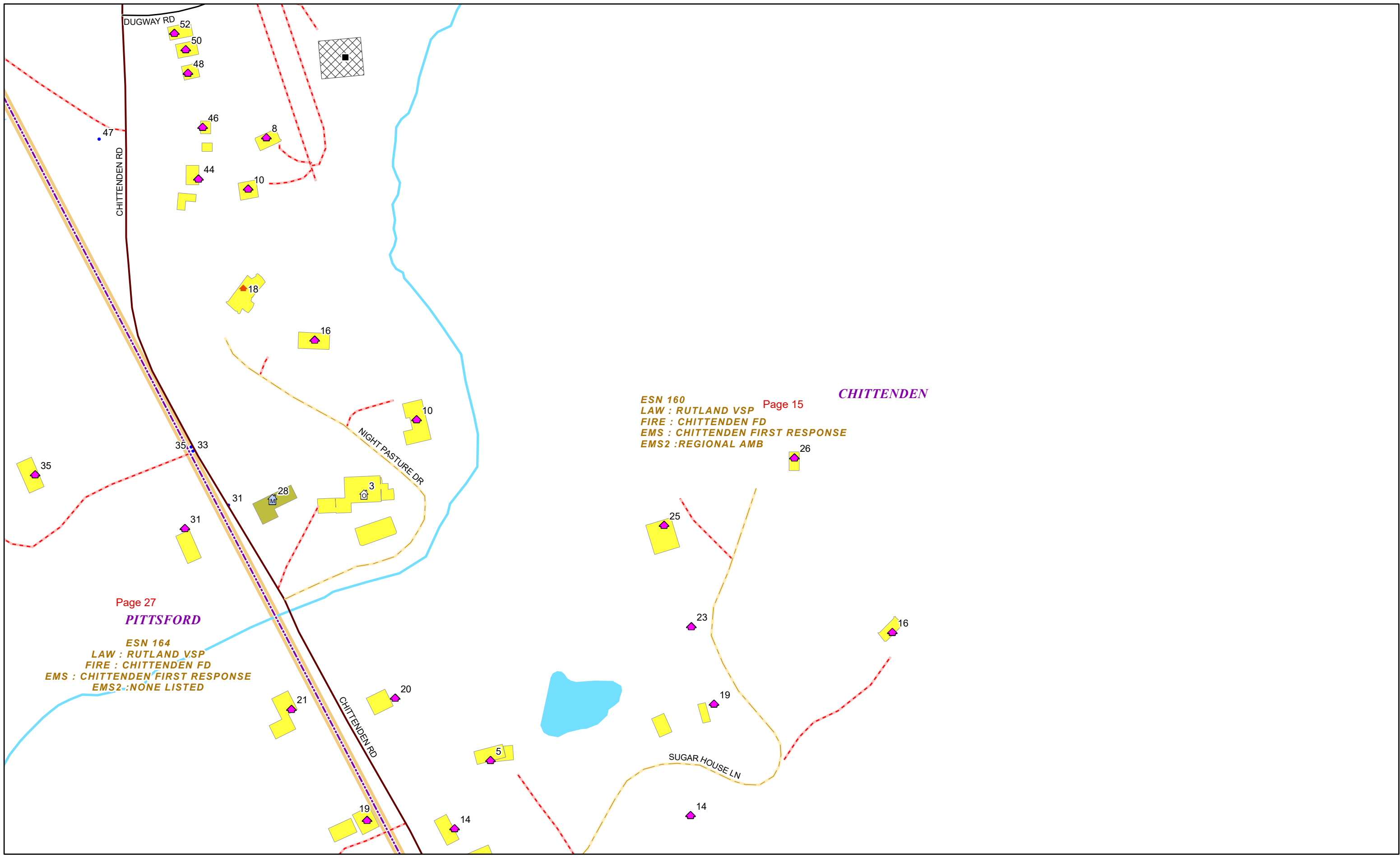
0 0.13 0.25 0.5 Miles

1 inch equals 750 feet

9/16/2024

CHITTENDEN

Page: 14




ESN 160
 LAW : RUTLAND VSP Page 15
 FIRE : CHITTENDEN FD
 EMS : CHITTENDEN FIRST RESPONSE
 EMS2 : REGIONAL AMB

CHITTENDEN

Page 27
PITTSFORD

ESN 164
 LAW : RUTLAND VSP
 FIRE : CHITTENDEN FD
 EMS : CHITTENDEN FIRST RESPONSE
 EMS2 : NONE LISTED



1 inch equals 167 feet

9/16/2024

CHITTENDEN

Page: 15